2007 . 2008 . 2009



Northern Region



State of Alaska Department of Transportation and Public Facilities

Annual Traffic Volume Report

STATE OF ALASKA
Sean Parnell, Governor

DEPARTMENT OF TRANSPORTATION AND PUBLIC FACILITIES
Leo von Scheben, P.E., L.S., M.B.A.
Commissioner

DEPARTMENT OF TRANSPORTATION AND PUBLIC FACILITIES
Northern Region
Steve Titus, P.E.
Regional Director

Prepared by
DEPARTMENT OF TRANSPORTATION AND PUBLIC FACILITIES
NORTHERN REGION
PLANNING AND SUPPORT SERVICES

Gerald J. Rafson, P.E.
Chief of Planning and Support Services

Data Preparation by

Northern Region Traffic Data Section
Jennifer Eason
Scott Vockeroth
Randi Motsko
Jordann Conlon
Nick Shier

NORTHERN REGION

ANNUAL TRAFFIC VOLUME REPORT

Volume I
2010

Prepared by

State of Alaska

Department of Transportation and Public Facilities

Northern Region

Planning and Support Services

In cooperation with

U.S. Department of Transportation

Federal Highway Administration

TABLE OF CONTENTS

INTRODUCTION

DEFINITIONS AND TERMS

PART I — State Route Index for Northern Region

- Road Listings by Route Description

PART II — Fixed Recorder Index

- Historic Screenlines
- Permanent Traffic Recorder Summaries

PART III — Vehicle Classification Summary

PART IV — Vehicle Miles Tables

INTRODUCTION

Introduction

The Northern Region Highway Traffic Data and Forecasting section within the Department of Transportation and Public Facilities compiles the region's Annual Traffic Volume Report. Engineers, planners, administrators, local governments, and the public use the information within this report for work that requires information related to urban planning, construction of new roads, forecasting traffic patterns, and determining possible economic development areas.

The Northern Region encompasses a geographic area of approximately 394,000 square miles (252 million acres) an area greater than California, Nevada, and Arizona combined. This area stretches from Barrow to Cantwell and Nome to Valdez and includes approximately 65% of Alaska's land area, 25% of the state's population and 60% of State maintained highways. Northern Region maintains and operates approximately 3,500 miles of roads of which 48% are paved, 52% are unpaved, and 70% are on the National Highway System.

Traffic volume data is collected throughout the entire year at approximately 30 permanent traffic recorder (PTR) sites. These PTR sites are used to expand seasonal volume pneumatic tube or hose counts, which are referred to as coverage counts. Coverage counts are placed throughout the region during the months of May, June, July, August and the first part of September if the weather permits.

Because summer traffic is generally much higher than other times of the year, the counts are adjusted for weekday and seasonal variations by using one or more associated PTR's to obtain an estimated Annual Average Daily Traffic (AADT). The calculated AADT then represents the traffic on the specific traffic link on which the count was taken.

Traffic classification data is collected throughout the entire year at 8 automated vehicle classifiers (AVC) sites. These AVC sites classify vehicles by type, based on the axle arrangement, number of trailers and other vehicle characteristics. Classification counts are also collected using seasonal classification pneumatic-tubes (hose) counts that are placed throughout the region during the months of May, June, July, August and the first part of September if the weather permits.

Northern Region also has two Weigh-In-Motion (WIM) sites. These WIM sites classify all vehicles by the same criteria as the vehicle classification counts, but include the added dimension of axle weights for all commercial size vehicles. WIM data collected at these two sites is not included in this report, but can be obtained by contacting DOT&PF Headquarters Planning Section.

This report provides a summary of all permanent, coverage and classification data collected throughout the Northern Region from calendar years 2007 through 2009.

DEFINITIONS AND TERMS

Definitions and Terms

Annual Average Daily Traffic (AADT): The estimated number of vehicles traveling over a given road segment during one 24 hour day. In practice, AADT is usually obtained from a sample (coverage count) adjusted for seasonality.

Automatic Polling: A method of obtaining data from automatic counters by telephone from a central computer location with automatic dialing equipment. Automatic counters in the field must have microprocessor memory and telephone connection.

Automatic Vehicle Classifier (AVC): Traffic counting equipment which automatically counts and classifies vehicles passing over its detectors, providing a record of types of vehicles and volumes by specific time intervals.

Axle-Body Combination: A vehicle description based on the configuration of axles, leading and trailing units, and tractor body.

Axle Correction Factor: The proportion by which a volume count based on axles (e.g., from pneumatic tube detectors) is multiplied to obtain an estimate of the number of actual vehicles. The ratio is 1.0 or less, and is derived from vehicle class counts.

Collector: A road classification applicable to roads servicing a mixture of local access and through traffic, for which the volume, average speed, and trip length of vehicles using the road are usually lower than for principal or minor arterials, but higher than for local roads.

Coverage Count: An hourly (sometimes directional) total traffic volume collected for a three to seven day period on a cycle of one to three years. Counts are generally done with a portable automatic traffic counter using pneumatic-tubes (hoses) or inductive loops in the road. Locations of counts remain the same from one rotation year to the next.

Functional Classification: The process by which streets and highways are grouped into classes, or systems, according to the character of service they are intended to provide.

Highway Performance Monitoring System (HPMS): The data reporting system developed by the Federal Highway Administration (FHWA) for standardized road inventory, physical condition, and traffic use monitoring by all states.

Interstate Highway: A highway within the principal arterial category that is also designated as part of the Federal Interstate Highway System.

Link: A section of a road for which traffic data is reported. Link termini are located so that the traffic volume is roughly constant on a link.

Link Volume: The average number of vehicles passing over a traffic link in a 24-hour period of time. This is equivalent to the Annual Average Daily Traffic.

Local Roads: Any road (regardless of ownership) that is not classified as any higher type of arterial or collector. Serve primarily to provide access to adjacent land, provide service to travel over relatively short distances as compared to collectors or other higher systems. Local roads will, of course, constitute the rural mileage not classified as part of the principal arterial, minor arterial, or collector systems.

Major Arterial: A road serving mostly through movements, but with shorter trip lengths and at lower speeds than principal arterials.

Major Collector Roads: Major Collectors provide service to any county seat not on an arterial route, to the larger towns not directly served by the higher systems, and to other traffic generators of equivalent intra-county importance, such as consolidated schools, shipping points, county parks, important mining and agricultural areas, etc. Major Collectors link these places with nearby larger towns or cities, or with routes of higher classification and serve the more important intra-county travel corridors.

Minor Collector Roads: Minor Collectors are spaced at intervals, consistent with population density, to collect traffic from local roads and bring all developed areas within a reasonable distance of a collector road, provide service to the remaining smaller communities, and link the locally important traffic generators with their rural hinterland.

Monthly Average Daily Traffic (MADT): The estimated average daily traffic volume for a specific month at a given location.

Permanent Count: Hourly, directional or non-direction total traffic volumes collected year-round with Permanent Traffic Recorders (PTR)'s at established locations. These counts are used to adjust coverage counts for seasonal variations to yield AADT's.

Permanent Detector: A vehicle detector that is permanently installed in a roadway, as compared to a portable detector. The most common permanent detector equipment employs an inductive loop that senses a vehicle's presence as a change in the electrical characteristics of the loop. Piezo electric cables are used in conjunction with inductive loops to detect and sometimes weigh vehicle axles to determine a vehicle's type (classification) and sometimes weight.

Permanent Traffic Recorder (PTR): Traffic volume counting equipment that automatically counts vehicles passing over detectors, providing a record of those volumes by specific time intervals.

Pneumatic-Tube (Hose) Detector / Counter: A vehicle-detection device / counter consisting of a pneumatic rubber tube placed across a roadway, and which detects vehicles by sensing air pressure pulses from the vehicle axles passing over the tube.

Portable Counter: An automatic traffic counting machine which is moved from location to location where needed, rather than permanently installed in one location.

Principal Arterial: A Street or highway connecting major population centers with high traffic volumes, long average trip lengths, and very little local travel service.

Rural Collector Roads: A rural collector routes generally serve travel of primarily intra-county / borough rather than statewide importance and constitute those routes on which (regardless of traffic volume) predominant travel distances are shorter than on arterial routes. Consequently, more moderate speeds may be typical, on the average.

Sampling Plan: A plan for collecting a sample from a larger population (e.g. traffic counting at a few locations to estimate traffic at all location).

Seasonally Adjusted Count: A traffic volume count that has been adjusted to an annual estimate from a raw count. The adjustment is based on the estimated relationship between volumes for the period counted and the annual average at one or more PTR's.

Vehicle Classification Count: A volume count that classifies vehicles by type (trucks, trailers, buses, recreational vehicle, automobiles, motorcycles, etc.) based on axle arrangement. Data may be collected manually or using specially designed automatic counters.

Vehicle Miles of Travel (VMT): For any given traffic link or combination of links, the sum of miles traveled by all vehicles; usually calculated as the sum of the products of each link length and annual average daily traffic (AADT) for that link.
VMT = (Link Length) X (Link AADT)

PART I

State Route Index for Northern Region

Road Listings by Route Description

Road Listing By Route Description

The road listing is a cross-reference guide to match common road names to the Coordinated Data System (CDS) route number. The CDS route number is a data base reference number. The CDS route number is primarily assigned to a single road but it may contain several roads or parts of roads. Conversely, a single road may be divided into multiple CDS routes. Each year route numbers may be added, changed or divided into separate routes. The mileage listed for the route or road named in the index may represent only a portion of that road's total length. Also, road lengths represent only the portion of road on which traffic data is collected.

The purpose of this section of the report is to serve as an index to the AADT listing in the Vehicle Miles Table section. The index is listed alphabetically by Route Description (common road name); following across the page is the Route Name (actual CDS route number), the Mile Points (length of the road or length of the section of the road), and the termini description (written description of beginning of route to end of route).

To look up the AADT of a road you will need to find the route name, which is numerical. To get the number, look up the name of the street/road in question; follow across the page to get the route name/number. Once the 6-digit number is obtained go to the Vehicle Miles Table shown in the report. The Vehicle Miles Table is listed by route name/number in numerical ascending order. Locate the 6 digit route name/number and there will be the street in question with the accompanying AADT's for 2007, 2008, and 2009.

ALASKA DEPARTMENT OF TRANSPORTATION AND PUBLIC FACILITIES
ROUTES BY DESCRIPTION- CDS ROUTE NUMBERS AS OF 02 APRIL 2010
NORTHERN REGION

ROUTE DESCRIPTION	ROUTE NUMBER	MILE POINTS FROM	MILE POINTS THRU	TERMINI NAME
A STREET * ANDERSON	174325	0.000	0.448	ANDERSON ROAD * ANDERSON <> ROAD ENDING
A STREET * NENANA	174515	0.000	0.427	PARKS HIGHWAY <> FRONT STREET (PORT ACCESS) * NENANA
A STREET EAST * TOK	181811	0.000	0.270	WILLOW AVENUE EAST * TOK <> CHENA WAY * TOK
A STREET WEST * TOK	181813	0.000	0.124	CHENA WAY * TOK <> ALASKA HIGHWAY
ACE ROAD * FNSB NW	175114	0.000	0.132	HENDERSON ROAD * FNSB NW <> DEUCE STREET * FNSB NW
ACORN CIRCLE * NORTH POLE	188371	0.000	0.334	PEEDE ROAD * NORTH POLE <> PEEDE ROAD * NORTH POLE
ADAMS AVENUE EAST * CORDOVA	210130	0.000	0.004	RAILROAD AVENUE * CORDOVA <> ROAD ENDING
ADAMS AVENUE WEST * CORDOVA	210132	0.000	0.224	FRONT STREET SOUTH * CORDOVA <> ROAD ENDING
ADAMS DRIVE * FAIRBANKS	175945	0.000	0.220	WASHINGTON DRIVE * FAIRBANKS <> ROAD ENDING
ADAMS STREET * CORDOVA	210960	0.000	0.049	SIXTH STREET SOUTH * CORDOVA <> SEVENTH STREET * CORDOVA
ADAMS STREET * EAGLE	255540	0.000	0.098	STEEL STREET (2ND AVE) * EAGLE <> FRONT STREET UPPER
ADAMS STREET * KOTZEBUE	220073	0.000	0.146	ROAD BEGINNING <> SEASOK STREET * KOTZEBUE
ADONIS AVENUE * EIELSON	188132	0.000	0.276	OLD RICH @ EIELSON <> ROAD ENDING
AGNES LANE * NORTH POLE	188338	0.000	0.184	WHITMAN ROAD * NORTH POLE <> ROAD ENDING
AGRICULTURAL STREET * DELTA JCT	185176	0.000	2.256	ALASKA HIGHWAY <> ROAD ENDING
AGVIK STREET * BARROW	154020	0.000	0.290	STEVENSON/EBEN HOPSON STREET * BARROW <> ROAD ENDING
AHKOVAK STREET * BARROW	154005	0.000	1.990	ROAD BEGINNING <> STEVENSON/EBEN HOPSON STREET * BARROW
AHTNA SUBDIVISION ROAD * COPPER CTR	195520	0.000	0.161	HECTOR EWAN ROAD * COPPER CENTER <> OLD RICH @ COPPPER CENTER
AICUZ AVENUE * SALCHA	187722	0.000	1.098	RICHARDSON HIGHWAY <> ROAD ENDING
AILERON COURT * NORTH POLE	188442	0.000	0.043	GLIDE ROAD * NORTH POLE <> ROAD ENDING
AIR FORCE ROAD * KOTZEBUE	220080	0.000	4.115	BEACH ROAD * KOTZEBUE <> SECOND AVENUE (BISON) * KOTZEBUE
AIRFIELD ACCESS * MANLEY HOT SPRINGS	153071	0.000	0.635	ELLIOTT HIGHWAY <> ROAD ENDING
AIRFIELD ACCESS ROAD * CORDOVA	210025	0.000	0.290	ROAD BEGINNING <> ROAD ENDING
AIRGUARD ROAD * ST MARYS	097001	0.000	0.069	ROAD BEGINNING <> AIRPORT ROAD * ST MARYS
AIRPORT ACCESS ROAD * TOK	181834	0.000	0.088	ROAD BEGINNING <> ALASKA HIGHWAY
AIRPORT LANE * KOTZEBUE	220002	0.000	0.294	THIRD AVENUE * KOTZEBUE <> ROAD ENDING
AIRPORT ROAD * ALAKANUK	040014	0.000	0.650	ROAD BEGINNING <> ROAD ENDING
AIRPORT ROAD * ANVIK	040015	0.000	0.800	ROAD BEGINNING <> ROAD ENDING
AIRPORT ROAD * ARCTIC VILLAGE	040016	0.000	1.400	ROAD BEGINNING <> ROAD ENDING
AIRPORT ROAD * BEAVER	040017	0.000	0.500	ROAD BEGINNING <> ROAD ENDING
AIRPORT ROAD * BETTLES	040039	0.000	0.250	ROAD BEGINNING <> ROAD ENDING
AIRPORT ROAD * BIRCH CREEK	209000	0.000	0.420	ROAD BEGINNING <> ROAD ENDING
AIRPORT ROAD * CHALKYITSIK	040006	0.000	1.440	ROAD BEGINNING <> ROAD ENDING
AIRPORT ROAD * CHANDALAR SHELF	040047	0.000	0.200	DALTON HIGHWAY <> ROAD ENDING
AIRPORT ROAD * CHITINA	040008	0.000	0.250	ROAD BEGINNING <> EDGERTON HWY/MCCARTHY RD
AIRPORT ROAD * CIRCLE	152061	0.000	0.232	STEESE EXPRESSWAY/HIGHWAY <> ROAD ENDING
AIRPORT ROAD * CIRCLE HOT SPRINGS	152054	0.000	0.181	PORTAGE CREEK ROAD * CIRCLE HOT SPRINGS <> ROAD END
AIRPORT ROAD * COLDFOOT	040018	0.000	0.400	ROAD BEGINNING <> DALTON HIGHWAY
AIRPORT ROAD * CORDOVA	210026	0.000	0.146	COPPER RIVER HIGHWAY <> AIRFIELD ACCESS ROAD * CORDOVA
AIRPORT ROAD * COUNCIL	040062	0.000	1.000	ROAD BEGINNING <> ROAD ENDING
AIRPORT ROAD * DEERING	225060	0.000	0.200	DEERING ROAD <> ROAD ENDING
AIRPORT ROAD * EAGLE	255625	0.000	0.305	MISSION ROAD * EAGLE <> ROAD ENDING
AIRPORT ROAD * ELIM	040009	0.000	1.000	ROAD BEGINNING <> ROAD ENDING
AIRPORT ROAD * GRAYLING	040019	0.000	0.800	ROAD BEGINNING <> ROAD ENDING
AIRPORT ROAD * HOLY CROSS	040020	0.000	0.600	ROAD BEGINNING <> ROAD ENDING
AIRPORT ROAD * HUGHES	040021	0.000	1.000	ROAD BEGINNING <> ROAD ENDING

ALASKA DEPARTMENT OF TRANSPORTATION AND PUBLIC FACILITIES
ROUTES BY DESCRIPTION- CDS ROUTE NUMBERS AS OF 02 APRIL 2010
NORTHERN REGION

ROUTE DESCRIPTION	ROUTE NUMBER	MILE POINTS FROM	MILE POINTS THRU	TERMINI NAME
AIRPORT ROAD * HUSLIA	040011	0.000	0.750	ROAD BEGINNING <> ROAD ENDING
AIRPORT ROAD * KALTAG	040022	0.000	1.000	ROAD BEGINNING <> ROAD ENDING
AIRPORT ROAD * KIANA	040052	0.000	1.000	ROAD BEGINNING <> ROAD ENDING
AIRPORT ROAD * LAKE MINCHUMINA	040025	0.000	0.250	ROAD BEGINNING <> ROAD ENDING
AIRPORT ROAD * LIVENGOOD	040004	0.000	1.000	ELLIOTT HIGHWAY <> ROAD ENDING
AIRPORT ROAD * MARSHALL	040026	0.000	2.100	ROAD BEGINNING <> ROAD ENDING
AIRPORT ROAD * MINTO	153031	0.000	0.295	MINTO ROAD * ELLIOTT HWY <> ROAD ENDING
AIRPORT ROAD * NENANA	174562	0.000	0.336	PARKS HIGHWAY <> ROAD ENDING
AIRPORT ROAD * NOATAK	040054	0.000	1.200	ROAD BEGINNING <> ROAD ENDING
AIRPORT ROAD * NOORVIK	040055	0.000	1.500	ROAD BEGINNING <> ROAD ENDING
AIRPORT ROAD * NULATO	169400	0.000	1.090	ROAD BEGINNING <> ROAD ENDING
AIRPORT ROAD * PILOT STATION	095000	0.000	1.200	ROAD BEGINNING <> ROAD ENDING
AIRPORT ROAD * POINT HOPE	040048	0.000	2.500	ROAD BEGINNING <> ROAD ENDING
AIRPORT ROAD * POINT LAY	040049	0.000	1.000	ROAD BEGINNING <> ROAD ENDING
AIRPORT ROAD * RUBY	059500	0.000	1.200	RUBY/POORMAN ROAD * RUBY <> ROAD ENDING
AIRPORT ROAD * SAVOONGA	040029	0.000	0.500	ROAD BEGINNING <> ROAD ENDING
AIRPORT ROAD * SHAGELUK	040030	0.000	3.100	ROAD BEGINNING <> ROAD ENDING
AIRPORT ROAD * SHAKTOOLIK	040031	0.000	3.500	ROAD BEGINNING <> ROAD ENDING
AIRPORT ROAD * SHISHMAREF	040012	0.000	0.650	ROAD BEGINNING <> ROAD ENDING
AIRPORT ROAD * SHUNGNAK	205000	0.000	0.930	ROAD BEGINNING <> ROAD ENDING
AIRPORT ROAD * ST MARYS	097015	0.000	5.079	AIRGUARD ROAD * ST MARYS <> ROAD ENDING
AIRPORT ROAD * STEBBINS	040013	0.000	1.000	ROAD BEGINNING <> ROAD ENDING
AIRPORT ROAD * STEVENS VILLAGE	040032	0.000	0.250	ROAD BEGINNING <> ROAD ENDING
AIRPORT ROAD * TELLER	167010	0.000	0.484	NOME/TELLER HIGHWAY <> ROAD ENDING
AIRPORT ROAD * VALDEZ	191000	0.000	1.034	MINERAL CREEK LOOP * VALDEZ <> VALDEZ GLACIER ROAD
AIRPORT ROAD * WALES	040034	0.000	0.400	ROAD BEGINNING <> ROAD ENDING
AIRPORT ROAD * WHITE MOUNTAIN	040035	0.000	1.750	ROAD BEGINNING <> ROAD ENDING
AIRPORT ROAD * WISEMAN	040036	0.000	0.250	ROAD BEGINNING <> ROAD ENDING
AIRPORT SOUTH RAMP ROAD * TOK	182066	0.000	0.562	D STREET EAST * TOK <> ROAD ENDING
AIRPORT ST/AIRPORT ROAD * ST MICHAEL	040037	0.000	0.250	ROAD BEGINNING <> ROAD ENDING
AIRPORT TERMINAL ROAD * KOTZEBUE	220001	0.000	0.066	ROAD BEGINNING <> AIRPORT LANE * KOTZEBUE
AIRPORT TERMINAL ROAD * NOME CITY	168150	0.000	0.255	SEPPALA DRIVE * NOME CITY <> ROAD ENDING
AIRPORT WAY * DEADHORSE	150973	0.000	0.218	DEADHORSE DRIVE * DEADHORSE <> LAKE COLLEEN DRIVE W
AIRPORT WAY * FAIRBANKS	175700	0.000	5.981	RICHARDSON HIGHWAY <> OLD AIRPORT WAY * FBX
AIRPORT WAY FRONTAGE ROAD S5	175709	0.000	0.187	ROAD BEGINNING <> EIELSON STREET * FAIRBANKS
AIRPORT WAY N FRONTAGE RD (NOBLE)	175701	0.000	0.148	ROAD BEGINNING <> NOBLE STREET
AIRPORT WAY N FRONTAGE ROAD (PEGER/UNIVERSITY)	175702	0.000	1.011	PEGER ROAD * FBX <> UNIVERSITY AVENUE * FBX
AIRPORT WAY S FRONTAGE RD (COWLES/WILBUR)	175708	0.000	0.675	AIRPORT WAY S FRONTAGE RD (GILLIAM/COWLE <> 1ST/2ND/WILBUR
AIRPORT WAY S FRONTAGE RD (GILLIAM/COWLES)	175703	0.000	0.386	BARNETTE STREET/GILLAM WAY * FBX <> AIRPORT WAY
AIRPORT WAY S FRONTAGE RD (GILLIAM/STACIA	175706	0.000	0.198	BARNETTE STREET/GILLAM WAY * FBX <> STACIA STREET
AIRPORT WAY S FRONTAGE RD (MARKET)	175704	0.000	0.672	MARKET STREET * FAIRBANKS <> ROAD ENDING
AIRPORT/CLINIC ROAD * EMMONAK	040028	0.000	0.842	ROAD BEGINNING <> OLD AIRPORT ACCESS RD * EMMONAK
AIRSTRIP ROAD * DELTA JCT	185324	0.000	0.156	ROAD BEGINNING <> LARRY SPENGLER ROAD * DELTA JCT
AIRWAY DRIVE (ARLENE) * NORTH POLE	188445	0.000	0.209	ROAD BEGINNING <> ARLENE DRIVE * NORTH POLE
AIRWAY DRIVE (BADGER LOOP) * NORTH POLE	188444	0.000	0.383	ROAD BEGINNING <> ROAD ENDING
ALAGANIK SLOUGH ROAD * CORDOVA	210035	0.000	3.219	COPPER RIVER HIGHWAY <> ROAD ENDING

ALASKA DEPARTMENT OF TRANSPORTATION AND PUBLIC FACILITIES
ROUTES BY DESCRIPTION- CDS ROUTE NUMBERS AS OF 02 APRIL 2010
NORTHERN REGION

ROUTE DESCRIPTION	ROUTE NUMBER	MILE POINTS FROM	MILE POINTS THRU	TERMINI NAME
ALASKA AVENUE * VALDEZ	190903	0.000	0.339	ROAD BEGINNING <> RICHARDSON HIGHWAY
ALASKA COURT * VALDEZ	190586	0.000	0.091	BROADWAY STREET * VALDEZ <> ROAD ENDING
ALASKA HIGHWAY	180000	0.000	197.970	ROAD BEGINNING <> RICHARDSON HIGHWAY
ALATNA STREET * VALDEZ	190548	0.000	0.129	ROAD BEGINNING <> MEALS AVENUE * VALDEZ
ALBERTA STREET	151220	0.000	0.403	GILMORE TRAIL * FBX NSB <> ROAD ENDING
ALDER STREET * CORDOVA	210987	0.000	0.077	ALDER WAY * CORDOVA <> YOUNG DRIVE * CORDOVA
ALICE STREET * KOTZEBUE	220077	0.000	0.177	LAKE STREET (SAND) * KOTZEBUE <> SIXTH STREET SPUR
ALLEY * NOME CITY	168365	0.000	0.203	K STREET EAST * NOME CITY <> N STREET EAST * NOME CITY
ALPENGLOW LANE * FNSB NW	175137	0.000	0.105	GOLD HILL ROAD * FNSB NW <> ROAD ENDING
ALPHA MAKE ROAD * COPPER CTR	195275	0.000	0.190	WOLF POINT ROAD * COPPER CTR <> ROAD ENDING
ALPHA WAY * FNSB NW	174832	0.000	0.315	QUARTZ ROAD * FNSB NW <> VILLAGE ROAD * FNSB NW
ALPINE VISTA COURT * FNSB NE	151227	0.000	0.238	ROAD BEGINNING <> PINE MEADOWS AVENUE * FNSB NE
ALSTON ROAD * FBX	175920	0.000	0.508	ROAD BEGINNING <> ROAD ENDING
ALTAIR ROAD * HEALY	174040	0.000	0.724	ANTARES STREET * HEALY <> ROAD ENDING
ALUMNI DRIVE * FAIRBANKS	175325	0.000	0.389	TANANA LOOP * FAIRBANKS <> COLLEGE ROAD * FBX
ALYS AVENUE * DELTA JCT CITY	185335	0.000	0.216	LEE LANE * DELTA JCT CITY <> RAE ROAD * DELTA JCT CITY
AMANDA LOOP * NORTH POLE	188679	0.000	0.462	LAURANCE ROAD * NORTH POLE <> ROAD ENDING
AMBERWOOD COURT * NORTH POLE	188635	0.000	0.040	SILVER STREET * NORTH POLE <> ROAD ENDING
AMBLER SEWAGE LAGOON ROAD	040071	0.000	0.625	ROAD BEGINNING <> ROAD ENDING
AMETHYST LOOP * FNSB NW	174839	0.000	0.624	SAPPHIRE DRIVE * FNSB NW <> SAPPHIRE DRIVE * FNSB
AMHERST DRIVE * FAIRBANKS	175550	0.000	0.490	CHENA PUMP ROAD * FBX <> ROAD ENDING
AMUKTOOLIK ST/AIRPORT ROAD * GOLOLVIN	040038	0.000	1.000	ROAD BEGINNING <> ROAD ENDING
AMUNDESEN STREET * EAGLE	255510	0.000	0.546	TAYLOR HIGHWAY <> FRONT STREET UPPER * EAGLE
ANACONDA COURT * EIELSON	188157	0.000	0.078	OSAGE STREET * EIELSON <> ROAD ENDING
ANDERSON ROAD * ANDERSON	174300	0.000	5.096	CLEAR ROAD * ANDERSON <> ROAD ENDING
ANDY STREET * HEALY	173627	0.000	0.190	LESTER ROAD * HEALY <> ROAD ENDING
ANGIE WAY * NORTH POLE	188579	0.000	0.064	ROAD BEGINNING <> DECKER BOULEVARD * NORTH POLE
ANTARES STREET * HEALY	174045	0.000	1.489	ROAD BEGINNING <> ARCTURUS ROAD * HEALY
ANTENNA ROAD * NOME	166539	0.000	0.987	COUNCIL ROAD * NOME <> ROAD ENDING
ANTOINETTE AVENUE * FAIRBANKS	150175	0.000	0.300	COLLEGE ROAD * FBX <> ROAD ENDING
ANTON AVENUE * NORTH POLE	188684	0.000	0.194	SEAVY DRIVE * NORTH POLE <> IRENE MAE STREET * NORTH POLE
ANVIL MOUNTAIN OVERLOOK ROAD	168712	0.000	0.167	ANVIL MOUNTAIN ROAD * NOME <> ROAD ENDING
ANVIL MOUNTAIN ROAD * NOME	168710	0.000	3.644	DEXTER BYPASS * NOME <> DEXTER BYPASS * NOME
ANVIL MOUNTAIN SPUR ROAD * NOME	168711	0.000	0.045	ANVIL MOUNTAIN ROAD * NOME <> ROAD ENDING
APACHE COURT * NORTH POLE	188510	0.000	0.065	PARHAM-MCCORMICK ROAD * NORTH POLE <> ROAD ENDING
ARABIAN COURT * NORTH POLE	188474	0.000	0.136	ROAD BEGINNING <> PALOMINO DRIVE * NORTH POLE
ARAPAHO DRIVE * NORTH POLE	188507	0.000	0.386	PLACK ROAD * NORTH POLE <> ROAD ENDING
ARCHERNAR ROAD * HEALY	174030	0.000	0.323	ANTARES STREET * HEALY <> ROAD ENDING
ARCTIC DRIVE * CIRCLE HOT SPRINGS	152053	0.000	0.289	CIRCLE HOT SPRINGS ROAD <> ROAD ENDING
ARCTIC FOX DRIVE * NORTH POLE	188959	0.000	0.368	PTARMIGAN WAY * NORTH POLE <> BADGER LOOP ROAD * FBX
ARCTIC GRAYLING AVENUE * DELTA JCT	185057	0.000	0.791	REMINGTON ROAD * DELTA JCT <> SOUHRADA ROAD * DELTA JUNCTION
ARCTURUS COURT * NORTH POLE	188488	0.000	0.112	HOLLOWELL ROAD * NORTH POLE <> ROAD ENDING
ARCTURUS ROAD * HEALY	174035	0.000	0.372	ANTARES STREET * HEALY <> ROAD ENDING
ARLENE DRIVE * NORTH POLE	188427	0.000	0.357	HURST ROAD * NORTH POLE <> AIRWAY DRIVE (ARLENE) *NORTH POLE
ARMITAGE ROAD * SALCHA	188006	0.000	0.162	OLD RICH/OLD VALDEZ TRAIL @ SALCHA <> ERIC STREET *NORTH POLE
ARROWWOOD AVENUE * NORTH POLE	188576	0.000	0.087	NELSON ROAD * NORTH POLE <> ROAD ENDING

ALASKA DEPARTMENT OF TRANSPORTATION AND PUBLIC FACILITIES
ROUTES BY DESCRIPTION- CDS ROUTE NUMBERS AS OF 02 APRIL 2010
NORTHERN REGION

ROUTE DESCRIPTION	ROUTE NUMBER	MILE POINTS FROM	MILE POINTS THRU	TERMINI NAME
ASPEN AVENUE * DELTA JCT	185353	0.000	0.404	TAMARAC WAY * DELTA JCT <> JACK WARREN ROAD * DELTA
ASPEN STREET * ANDERSON	174315	0.000	0.247	ANDERSON ROAD * ANDERSON <> LIONS DRIVE * ANDERSON
ASPEN STREET * DELTA JCT	185505	0.000	0.177	RIKA'S ROAD * DELTA JCT <> BIRCH WAY * DELTA JCT
ASPEN STREET * FAIRBANKS	150127	0.000	0.530	HANSON ROAD * FAIRBANKS <> ROAD ENDING
ASPEN STREET * GLENNALLEN	139955	0.000	0.161	GLENN HIGHWAY <> BURMA ROAD * GLENNALLEN
ASPEN WAY * TOK	182062	0.000	0.355	A STREET EAST * TOK <> D STREET EAST * TOK
ASPEN WAY * VALDEZ	190928	0.000	0.079	WHISPERING SPRUCE DRIVE * VALDEZ <> ROAD ENDING
ASPENWOOD DRIVE * FNSB SW	174857	0.000	0.099	ROAD BEGINNING <> CRIPPLE CREEK ROAD * FNSB SW
ASTER DRIVE * NORTH POLE	188976	0.000	0.722	MARIGOLD ROAD * FNSB SE <> MARIGOLD ROAD * FNSB SE
AUBURN DRIVE * FAIRBANKS	150150	0.000	0.917	FARMERS LOOP * FBX <> ROAD ENDING
AURORA (SCHOOL) ROAD * GLENNALLEN	139900	0.000	0.415	GLENN HIGHWAY <> ROAD ENDING
AURORA AVENUE * DELTA JCT CITY	185213	0.000	0.556	HEALY STREET LOWER * DELTA JCT CITY <> DEBORAH STREET
AURORA DRIVE * FAIRBANKS	150125	0.000	0.854	COLLEGE ROAD * FBX <> JOHANSEN WB - AURORA NB RAMP
AVENUE OF FLAGS * FAIRBANKS NE	175711	0.000	0.884	LATHROP STREET <> PEGER ROAD * FBX
AZURITE DRIVE * FNSB NW	174840	0.000	0.771	SAPPHIRE DRIVE * FNSB NW <> ROAD ENDING
B STREET * ANDERSON	174335	0.000	0.154	ANDERSON ROAD * ANDERSON <> ROAD ENDING
B STREET * FAIRBANKS	150048	0.000	0.550	BARANOF AVENUE * FAIRBANKS <> ROAD ENDING
B STREET * GULKANA	195715	0.000	0.137	SECOND STREET WEST * GULKANA <> THIRD STREET * GULKANA
B STREET * NOME CITY	168543	0.000	0.197	FOURTH AVENUE WEST * NOME CITY <> ROAD ENDING
B STREET EAST * TOK	181850	0.000	0.130	ALASKA HIGHWAY <> CHENA WAY * TOK
B STREET EXT * HEALY	173305	0.000	0.083	OTTO LAKE ROAD * HEALY <> ROAD ENDING
B STREET NORTH * NENANA CITY	174527	0.000	0.204	THIRD STREET * NENANA CITY <> FRONT STREET (PORT ACCESS)
B STREET SOUTH * NENANA CITY	174525	0.000	0.331	EIGHTH STREET * NENANA CITY <> THIRD STREET * NENANA
B STREET WEST * TOK	181908	0.000	0.139	SPRUCE STREET * TOK <> CHENA WAY * TOK
BADGER LOOP ROAD * FBX	188800	0.000	11.174	RICH SB - BADGER LOOP RAMP <> SANTA CLAUS LANE * NORTH POLE
BADGER/RICH NB FRONTAGE ROAD * FBX	188803	0.000	0.457	BADGER/RICH SB FRONTAGE ROAD * FBX <> ROAD ENDING
BADGER/RICH SB FRONTAGE ROAD * FBX	188802	0.000	0.935	RICH SB - BADGER LOOP RAMP <> ROAD ENDING
BAKER STREET * EIELSON	188183	0.000	0.335	OLD RICH @ EIELSON <> ROAD ENDING
BALCH WAY	187700	0.000	0.514	RICHARDSON HIGHWAY <> RICHARDSON HIGHWAY
BALLAINE ROAD * FAIRBANKS	150145	0.000	4.334	FARMERS LOOP * FBX <> GOLDSTREAM ROAD
BALLPARK LANE * GLENNALLEN	139905	0.000	0.503	GLENN HIGHWAY <> ROAD ENDING
BARANOF AVENUE * FAIRBANKS	150047	0.000	0.390	HAMILTON AVENUE * FAIRBANKS <> C STREET * FAIRBANKS
BARLEY WAY * DELTA JCT	185115	0.000	16.076	ROAD BEGINNING <> CHASE ROAD * DELTA JCT
BARNACLE BLVD * CORDOVA	210515	0.000	0.102	BOAT DOCK ROAD * CORDOVA <> SEAGULL AVENUE * CORDOVA
BARNETTE STREET * FAIRBANKS	176421S1	0.000	0.470	22ND AVENUE * FAIRBANKS <> ROAD ENDING
BARNETTE STREET/GILLAM WAY * FBX	176421	0.000	0.990	1ST/2ND/WILBUR * FAIRBANKS <> ROAD ENDING
BARROW STREET * NORTH POLE	188651	0.000	0.123	LAURANCE ROAD * NORTH POLE <> ROAD ENDING
BAURICK COURT * FNSB SW	175536	0.000	0.191	ROAD BEGINNING <> ROSIE CREEK RD @ CHENA RIDGE * FNSB
BEACH ROAD * KOTZEBUE	220083	0.000	2.109	ROAD BEGINNING <> AIR FORCE ROAD * KOTZEBUE
BEACH ROAD NORTH * TELLER	167016	0.000	0.259	ROAD BEGINNING <> NOME/TELLER HIGHWAY
BEACH ROAD SOUTH * TELLER	167015	0.000	0.618	NOME/TELLER HIGHWAY <> ROAD ENDING
BEACH ROAD WYE * KOTZEBUE	220081	0.000	0.049	BEACH ROAD * KOTZEBUE <> AIR FORCE ROAD * KOTZEBUE
BEAR AVENUE * DELTA JCT CITY	185073	0.000	0.295	SIXTH STREET * DELTA JCT CITY <> SECOND STREET * DELTA JCT CITY
BEAR AVENUE * NORTH POLE	188490	0.000	0.876	HOLLOWELL ROAD * NORTH POLE <> BROCK ROAD * FNSB SE
BEAR COURT * DELTA JCT CITY	185415	0.000	0.202	BEAR COURT SOUTH * DELTA JCT CITY <> BEAR COURT NORTH
BEAR COURT NORTH * DELTA JCT CITY	185414	0.000	0.395	MIL-TAN ROAD * DELTA JUNCTION <> BEAR COURT * DELTA

ALASKA DEPARTMENT OF TRANSPORTATION AND PUBLIC FACILITIES
ROUTES BY DESCRIPTION- CDS ROUTE NUMBERS AS OF 02 APRIL 2010
NORTHERN REGION

ROUTE DESCRIPTION	ROUTE NUMBER	MILE POINTS FROM	MILE POINTS THRU	TERMINI NAME
BEAR COURT SOUTH * DELTA JCT CITY	185416	0.000	0.423	MIL-TAN ROAD * DELTA JUNCTION <> BEAR COURT * DELTA
BEAVER VILLAGE STREETS	208000	0.000	0.360	ROAD BEGINNING <> ROAD ENDING
BECKER RIDGE ROAD * FAIRBANKS NSB	175555	0.000	1.424	ROAD BEGINNING <> ROAD ENDING
BECKY LANE * DELTA JCT	185342	0.000	0.135	RICHARDSON HIGHWAY <> ROAD ENDING
BECKY STREET * FNSB SE	189134	0.000	0.307	BRADWAY ROAD * FBX <> ROMA STREET * FNSB SE
BEECH DRIVE * NORTH POLE	188771	0.000	0.231	CONIFER DRIVE * NORTH POLE <> WHITE SPRUCE DRIVE *NORTH POLE
BEGGERS ROOST ROAD * FNSB NW	175461	0.000	0.239	ROAD BEGINNING <> ESTER DOME ROAD * FNSB NW
BELANGER PASS ROAD	138190	0.000	1.446	GLENN HIGHWAY <> ROAD ENDING
BELLVILLE COURT * FNSB NE	151213	0.000	0.071	GILMORE TRAIL * FBX NSB <> ROAD ENDING
BELLWOOD STREET * EIELSON	188161	0.000	0.209	OLD RICH @ EIELSON <> MONTANA CIRCLE * EIELSON
BELMONT STREET * NOME CITY	168105	0.000	0.124	SEPPALA DRIVE * NOME CITY <> MCLAIN STREET * NOME CITY
BENN LANE * FNSB SE	189131	0.000	0.924	ROAD BEGINNING <> BRADWAY ROAD * FBX
BERGSTAD STREET * DELTA JCT CITY	185187	0.000	0.270	ALASKA HIGHWAY <> ROAD ENDING
BERING STREET * NOME CITY	168500	0.000	0.590	FRONT STREET * NOME CITY <> NOME BYPASS * NOME CITY
BERM ROAD * DELTA JCT	185436	0.000	2.470	MAIN STREET USA * DELTA JCT <> TANANA LOOP EXTENSION
BERRY STREET * EAGLE	255520	0.000	0.379	5TH AVENUE * EAGLE <> ROAD ENDING
BERTON ROAD * FNSB SW	175149	0.000	0.160	PARKS HIGHWAY <> MIDWAY PLACER ROAD * FNSB SW
BESSE BARNABAS TRAIL * SALCHA	187215	0.000	0.560	ROAD BEGINNING <> ROAD ENDING
BETTY STREET * FAIRBANKS	176365	0.000	0.290	ROAD BEGINNING <> ROAD ENDING
BIA ROAD * COPPER CENTER	195535	0.000	0.564	OLD RICH @ COPPER CENTER <> OLD RICH @ COPPER CENTER
BIAS DRIVE * FNSB NE	151035	0.000	1.450	CHENA HOT SPRINGS ROAD * FBX NSB <> ROAD ENDING
BIATHALON AVENUE * NORTH POLE	188702	0.000	0.491	NEWBY ROAD * NORTH POLE <> SEAVY DRIVE * NORTH POLE
BIG HURRAH ROAD * COUNCIL	166510	0.000	3.000	COUNCIL ROAD * NOME <> ROAD ENDING
BIRCH CREEK ROAD * STEESE HWY	152037	0.000	0.442	STEESE EXPRESSWAY/HIGHWAY <> ROAD ENDING
BIRCH HILL ACCESS ROAD * FAIRBANKS	150800	0.000	1.888	FAIRHILL ROAD * FAIRBANKS <> ROAD ENDING
BIRCH LAKE ROAD * BIRCH LAKE	186505	0.000	0.443	RICHARDSON HIGHWAY <> ROAD ENDING
BIRCH LANE * FAIRBANKS	175860	0.000	0.760	LOFTUS ROAD * FAIRBANKS <> WILCOX AVENUE * FAIRBANK
BIRCH STREET * ANDERSON	174305	0.000	0.165	ANDERSON ROAD * ANDERSON <> SPRUCE STREET * ANDERSON
BIRCH STREET * CIRCLE HOT SPRINGS	152049	0.000	0.236	CIRCLE HOT SPRINGS ROAD <> ROAD ENDING
BIRCH STREET * CORDOVA	210985	0.000	0.089	EYAK LAKE ROAD * CORDOVA <> YOUNG DRIVE * CORDOVA
BIRCH STREET * GLENNALLEN	139945	0.000	0.162	GLENN HIGHWAY <> BURMA ROAD * GLENNALLEN
BIRCH WAY * DELTA JCT	185504	0.000	0.164	GOLDRUSH TRAIL * DELTA JCT <> COTTONWOOD ROAD * DELTA JCT
BISON STREET * KOTZEBUE	220035	0.000	0.334	SHORE LANE * KOTZEBUE <> CARIBOU DRIVE * KOTZEBUE
BISON WAY * DELTA JCT	185357	0.000	0.250	JACK WARREN ROAD * DELTA JCT <> ROAD ENDING
BLACK SAND ROAD * FNSB NE	151329	0.000	0.274	GOLD MINE TRAIL ROAD * FNSB NE <> ROAD ENDING
BLACKBURN AVENUE * TOK	181987	0.000	0.998	PRINGLE ROAD * TOK <> ALASKA HIGHWAY
BLACKBURN WAY * NORTH POLE	188497	0.000	0.866	BONA STREET * NORTH POLE <> ROAD ENDING
BLACKSHEEP DRIVE * CORDOVA	210018	0.000	0.133	COPPER RIVER HIGHWAY <> ROAD ENDING
BLACKSTONE ROAD * NORTH POLE	188521	0.000	0.709	ROAD BEGINNING <> PLACK ROAD * NORTH POLE
BLANKET BLVD	188857	0.000	0.460	5TH AVENUE (E OF OLD RICH) * NORTH POLE <> ROAD END
BLESSING AVENUE * NORTH POLE	188626	0.000	0.486	NELSON ROAD * NORTH POLE <> GORDON ROAD * NORTH POLE
BLIND MOSES ROAD * FNSB NW	174823	0.000	0.248	OLD NENANA HWY * FNSB NW <> ROAD ENDING
BLITZEN DRIVE * NORTH POLE	188756	0.000	0.155	OLD MISSION ROAD * NORTH POLE <> KRIS KRINGLE DRIVE
BLOSSUM COURT * NORTH POLE	188414	0.000	0.047	ROAD BEGINNING <> TIMBERPARK LOOP * NORTH POLE
BLUE JAY WAY * NORTH POLE	188418	0.000	0.049	INDEPENDENCE CIRCLE * NORTH POLE <> ROAD ENDING
BLUEBELL STREET * FAIRBANKS	176446	0.000	0.150	KENNICOTT AVENUE * FAIRBANKS <> ROAD ENDING

ALASKA DEPARTMENT OF TRANSPORTATION AND PUBLIC FACILITIES
ROUTES BY DESCRIPTION- CDS ROUTE NUMBERS AS OF 02 APRIL 2010
NORTHERN REGION

ROUTE DESCRIPTION	ROUTE NUMBER	MILE POINTS FROM	MILE POINTS THRU	TERMINI NAME
BLUEBERRY HILL ROAD * VALDEZ	190582	0.000	0.387	SALMONBERRY WAY * VALDEZ <> EGAN DRIVE * VALDEZ
BLUEBERRY LAKE ROAD	192200	0.000	0.950	RICHARDSON HIGHWAY <> ROAD ENDING
BLUEBERRY WAY * DELTA JCT	185249	0.000	0.639	CRANBERRY DRIVE * DELTA JCT <> NISTLER ROAD * DELTA JCT
BLUEBIRD AVENUE * FNSB NW	175110	0.000	0.108	ROAD BEGINNING <> HENDERSON ROAD * FNSB NW
BLUEGRASS DRIVE * FNSB SW	174866	0.000	2.058	CRIPPLE CREEK ROAD * FNSB SW <> ISBERG ROAD EAST
BLUFF TRAIL * CORDOVA	210156	0.000	0.023	ROAD BEGINNING <> FIRST STREET SOUTH * CORDOVA
BOARDWALK WAY * CORDOVA	210912	0.000	0.048	RAILROAD ROW * CORDOVA <> ROAD ENDING
BOAT DOCK ROAD * CORDOVA	210512	0.000	0.035	BARNACLE BLVD * CORDOVA <> CANNERY ROAD/ORCA INLET
BOAT RAMP ROAD * MINTO	153036	0.000	0.418	MINTO ROAD #10 * MINTO <> MINTO ROAD * ELLIOTT HWY
BOAT STREET * FBX	175831	0.000	0.620	HOSELTON ROAD * FBX <> ROAD ENDING
BOATERS LANE * FNSB NW	175135	0.000	0.105	GOLD HILL ROAD * FNSB NW <> ROAD ENDING
BONA STREET * NORTH POLE	188477	0.000	0.502	ROAD BEGINNING <> REPP ROAD * NORTH POLE
BOONDOX DRIVE * SALCHA	187702	0.000	0.083	ROAD BEGINNING <> RICHARDSON HIGHWAY
BORDA STREET * NORTH POLE	188373	0.000	0.665	PEEDE ROAD * NORTH POLE <> ROAD ENDING
BOREALIS AVENUE * TOK	181980	0.000	3.993	MACKENZIE TRAIL * TOK <> D STREET EAST * TOK
BRADWAY ROAD * FBX	188810	0.000	4.417	DENNIS ROAD * FNSB SE <> ROAD ENDING
BRANCH AVENUE * NORTH POLE	188630	0.000	0.316	NELSON ROAD * NORTH POLE <> SILVER STREET * NORTH POLE
BREAKWATER AVENUE * CORDOVA	210110	0.000	0.218	RAILROAD AVENUE * CORDOVA <> ROAD ENDING
BREAKWATER AVENUE * VALDEZ	190503	0.000	0.068	ROAD BEGINNING <> FIDALGO STREET * VALDEZ
BREMNER STREET * VALDEZ	190547	0.000	0.133	ROAD BEGINNING <> MEALS AVENUE * VALDEZ
BRENWICK-CRAIG ROAD * COPPER CENTER	195200	0.000	26.000	OLD RICH @ COPPER CENTER <> ROAD ENDING
BREWIS BLVD * DELTA JCT CITY	185330	0.000	0.326	RICHARDSON HIGHWAY <> ALYS AVENUE * DELTA JCT CITY
BRIARWOOD WAY * NORTH POLE	188512	0.000	0.162	ROSEWOOD DRIVE * NORTH POLE <> APACHE COURT * NORTH POLE
BRIDGE STREET * FBX NSB	151017	0.000	0.135	OLD CHENA HOT SPRINGS RD <> CHENA HOT SPRINGS ROAD
BRIDGEWATER DRIVE * FAIRBANKS	150123	0.000	0.980	ROAD BEGINNING <> ROAD ENDING
BRIER ROAD * STEESE HWY	152004	0.000	0.498	OLD STEESE @ PEDRO CREEK <> ROAD ENDING
BROADWAY STREET * VALDEZ	190585	0.000	0.081	ROAD BEGINNING <> ALASKA COURT * VALDEZ
BROCK ROAD * FNSB SE	188335	0.000	2.490	WHITMAN ROAD * NORTH POLE <> NATALIE AVENUE * NORTH POLE
BROOKVIEW LANE * NORTH POLE	188430	0.000	0.209	OUTSIDE HURST BLVD * NORTH POLE <> OUTSIDE BOULEVARD
BROWNING AVENUE * CORDOVA	210905	0.000	0.207	COPPER RIVER HIGHWAY <> FIFTH STREET * CORDOVA
BUDDY LANE * DELTA JCT CITY	185412	0.000	0.100	MIL-TAN ROAD * DELTA JUNCTION <> ROAD ENDING
BUENO ROAD * DELTA JCT	185152	0.000	0.217	ROAD BEGINNING <> CLEARWATER ROAD * DELTA JCT
BUFFALO AVENUE * DELTA JCT CITY	185075	0.000	0.200	SIXTH STREET * DELTA JCT CITY <> TANANA STREET * DELTA JCT
BULLION DRIVE * FNSB NE	151306	0.000	1.409	ROAD BEGINNING <> RAMPAGE COURT * FNSB NE
BUMPY ROAD * NORTH POLE	188564	0.000	0.295	WOLFPACK STREET * NORTH POLE <> NELSON ROAD * NORTH POLE
BUNCHBERRY LANE * FNSB NW	175115	0.000	0.250	DEUCE STREET * FNSB NW <> ROAD ENDING
BURMA ROAD * GLENNALLEN	139810	0.000	0.275	AURORA (SCHOOL) ROAD * GLENNALLEN <> TERRACE (SUBDIVISION)
BUTCH KUTH AVENUE * TOK	182054	0.000	2.916	TOK CUTOFF HIGHWAY <> ROAD ENDING
BUTTE COURT * EIELSON	188165	0.000	0.029	MONTANA CIRCLE * EIELSON <> ROAD ENDING
BUTTE STREET * DELTA JCT CITY	185214	0.000	0.195	AURORA AVENUE * DELTA JCT CITY <> SALCHA AVENUE * DELTA JCT
C STREET * ANDERSON	174345	0.000	0.247	ANDERSON ROAD * ANDERSON <> SECOND STREET * ANDERSON
C STREET * FAIRBANKS	150046	0.000	0.540	ROAD BEGINNING <> BARANOF AVENUE * FAIRBANKS
C STREET * GULKANA	195725	0.000	0.209	SECOND STREET WEST * GULKANA <> THIRD STREET * GULKANA
C STREET * NENANA CITY	174535	0.000	0.806	AIRPORT ROAD * NENANA <> FRONT STREET (PORT ACCESS)
C STREET EXTENSION WEST * TOK	181920	0.000	0.746	BOREALIS AVENUE * TOK <> PROSPECTOR WAY * TOK
C STREET WEST * NOME CITY	168505	0.000	0.271	FIRST AVENUE WEST * NOME CITY <> FIFTH AVENUE * NOME

ALASKA DEPARTMENT OF TRANSPORTATION AND PUBLIC FACILITIES
ROUTES BY DESCRIPTION- CDS ROUTE NUMBERS AS OF 02 APRIL 2010
NORTHERN REGION

ROUTE DESCRIPTION	ROUTE NUMBER	MILE POINTS FROM	MILE POINTS THRU	TERMINI NAME
C STREET WEST * TOK	181910	0.000	0.515	WILLOW AVENUE WEST * TOK <> ALASKA HIGHWAY
C-1 ACCESS ROAD	40080	0.000	0.100	ROAD BEGINNING <> ROAD ENDING
CABIN LAKE ROAD * CORDOVA	210028	0.000	1.240	COPPER RIVER HIGHWAY <> ROAD ENDING
CACHE WAY * NORTH POLE	188776	0.000	0.137	DAWSON ROAD (ST NICHOLAS) * NORTH POLE <> JONY DAN
CALLAHAN WAY * DELTA JCT	185373	0.000	0.434	JACK WARREN ROAD * DELTA JCT <> ROAD ENDING
CALYPSO COURT * SALCHA	187032	0.000	0.168	ROAD BEGINNING <> SNOWBERRY DRIVE * SALCHA
CAMELIARD ROAD * NORTH POLE	188606	0.000	0.050	HOUGHTON HILL DRIVE * NORTH POLE <> ROAD ENDING
CAMPGROUND ROAD * EAGLE	255595	0.000	1.017	ROAD BEGINNING <> CHAMBERLIN STREET * EAGLE
CAMPUS ROAD * GLENNALLEN	139965	0.000	0.187	COLLEGE ROAD * GLENNALLEN <> ROAD ENDING
CANADAY ROAD * SALCHA	187500	0.000	1.876	RICHARDSON HIGHWAY <> ROAD ENDING
CANDLE LITE LOOP * FNSB SE	188967	0.000	0.294	BADGER LOOP ROAD * FBX <> BADGER LOOP ROAD * FBX
CANNERY ROAD/ORCA INLET * CORDOVA	210500	0.000	2.146	COPPER RIVER HIGHWAY <> ROAD ENDING
CANNERY ROW * CORDOVA	210505	0.000	0.073	COPPER RIVER HIGHWAY <> ROAD ENDING
CANTWELL ROAD	172600	0.000	1.836	PARKS HIGHWAY <> REINDEER AVENUE * CANTWELL
CANTWELL SCHOOL ROAD	172700	0.000	0.400	DENALI HIGHWAY <> OLD ANCHORAGE-FAIRBANKS HIGHWAY
CAPE DECEIT ROAD * DEERING	40057	0.000	2.000	ROAD BEGINNING <> ROAD ENDING
CARAT LOOP * FNSB SE	189125	0.000	1.556	BRADWAY ROAD * FBX <> BRADWAY ROAD * FBX
CARBON WAY * HEALY	173530	0.000	0.808	HEALY SCHOOL ROAD * HEALY <> HEALY SPUR ROAD * HEALY
CARR AVENUE * FAIRBANKS	150124	0.000	0.690	ROAD BEGINNING <> ROAD ENDING
CARRIE LYNN DRIVE * NORTH POLE	188355	0.000	0.445	LISA ANN DRIVE * NORTH POLE <> BROCK ROAD * FNSB SE
CARSTENS WAY * NOME CITY	168695	0.000	0.090	FRONT STREET * NOME CITY <> THIRD AVENUE EAST * NOME
CARTLEB ROAD * FNSB NE	151229	0.000	0.438	GILMORE TRAIL * FBX NSB <> ROAD ENDING
CASTELL ALLEY * NOME CITY	168536	0.000	0.277	F STREET WEST * NOME CITY <> BERING STREET * NOME CITY
CECILE STREET * NORTH POLE	188685	0.000	0.233	ANTON AVENUE * NORTH POLE <> IRENE MAE STREET * NORTH POLE
CEDAR STREET * CORDOVA	210995	0.000	0.096	EYAK LAKE ROAD * CORDOVA <> ROAD ENDING
CEDAR STREET * DELTA JCT CITY	185188	0.000	0.230	ROAD BEGINNING <> BERGSTAD STREET * DELTA JCT CITY
CEMETERY ROAD * CIRCLE HOT SPRINGS	152057	0.000	0.383	CIRCLE HOT SPRINGS ROAD <> ROAD ENDING
CEMETERY ROAD * KOTZEBUE	220091	0.000	0.128	TED STEVENS WAY * KOTZEBUE <> ROAD ENDING
CEMETERY ROAD * NENANA	174582	0.000	0.576	ROAD BEGINNING <> PARKS HIGHWAY
CEMETERY ROAD * NOME CITY	168205	0.000	0.289	SEPPALA DRIVE * NOME CITY <> CENTER CREEK ROAD * NOME CITY
CENTER CREEK ROAD * NOME CITY	168200	0.000	2.564	SEPPALA DRIVE * NOME CITY <> NOME/TELLER HIGHWAY
CENTER DRIVE * CORDOVA	210920	0.000	0.205	CHASE AVENUE * CORDOVA <> ROAD ENDING
CENTER STREET * TOK	181800	0.000	0.211	TOK CUTOFF HIGHWAY <> 2ND AVENUE EAST * TOK
CENTRAL AVENUE * EIELSON AFB	188105	0.000	0.074	RICHARDSON HIGHWAY <> OLD RICH @ EIELSON
CHACOCITE PLACE * HEALY	173524	0.000	0.077	SULFIDE ROAD * HEALY <> ROAD ENDING
CHALCOPYRITE PLACE * HEALY	173525	0.000	0.092	SULFIDE ROAD * HEALY <> ROAD ENDING
CHALET DRIVE * VALDEZ	190930	0.000	0.648	ALDER WAY * VALDEZ <> RICHARDSON HIGHWAY
CHALKYITSIK VILLAGE	158000	0.000	1.440	ROAD BEGINNING <> ROAD ENDING
CHAMBERLIN STREET * EAGLE	255530	0.000	0.384	5TH AVENUE * EAGLE <> ROAD ENDING
CHANDALAR DRIVE * FAIRBANKS	175320	0.000	0.480	ROAD BEGINNING <> ROAD ENDING
CHARLES STREET * FAIRBANKS	176320	0.000	0.460	ILLINOIS STREET * FBX <> ROAD ENDING
CHASE AVENUE * CORDOVA	210915	0.000	0.638	COPPER RIVER HIGHWAY <> EYAK LAKE ROAD * CORDOVA
CHASE ROAD * DELTA JCT	185117	0.000	1.001	BARLEY WAY * DELTA JCT <> HANSON ROAD * DELTA JCT
CHATANIKA RIVER ROAD * STEESE HWY	152018	0.000	0.273	STEESE EXPRESSWAY/HIGHWAY <> ROAD ENDING
CHENA HOT SPRINGS ROAD * FBX NSB	151000	0.000	56.424	OLD STEESE @ FOX * FAIRBANKS <> CHENA HOT SPR-CIRCLE
CHENA PUMP ROAD * FBX	175510	0.000	4.601	CHENA RIDGE ROAD * FBX <> GEIST ROAD * FBX

ALASKA DEPARTMENT OF TRANSPORTATION AND PUBLIC FACILITIES
ROUTES BY DESCRIPTION- CDS ROUTE NUMBERS AS OF 02 APRIL 2010
NORTHERN REGION

ROUTE DESCRIPTION	ROUTE NUMBER	MILE POINTS FROM	MILE POINTS THRU	TERMINI NAME
CHENA RIDGE ROAD * FBX	175500	0.000	8.111	GEIST ROAD * FBX <> CHENA PUMP ROAD * FBX
CHENA RIDGE SPUR ROAD	175502	0.000	0.539	PARKS SB - GEIST RAMP <> CHENA RIDGE ROAD * FBX
CHENA SMALL TRACTS ROAD * FBX	175515	0.000	0.882	CHENA PUMP ROAD * FBX <> ROAD ENDING
CHENA STREET * DELTA JCT CITY	185234	0.000	0.228	HARPER AVENUE * DELTA JCT CITY <> CLEARWATER AVENUE
CHENA STREET * VALDEZ	190546	0.000	0.129	ROAD BEGINNING <> MEALS AVENUE * VALDEZ
CHENA WAY * TOK	182060	0.000	0.976	C STREET WEST * TOK <> D STREET EAST * TOK
CHENEGA AVENUE * VALDEZ	190521	0.000	0.118	PIONEER DRIVE * VALDEZ <> EGAN DRIVE * VALDEZ
CHICKEN/AIRPORT ROAD * CHICKEN	250400	0.000	0.709	TAYLOR HIGHWAY <> ROAD ENDING
CHIEF JOHN DRIVE * FNSB SW	175527	0.000	1.168	ROAD BEGINNING <> MELANIE LANE * FNSB SW
CHILDS GLACIER ROAD * CORDOVA	210055	0.000	0.671	COPPER RIVER HIGHWAY <> ROAD ENDING
CHISTOCHINA LANE * VALDEZ	190565	0.000	0.042	ROAD BEGINNING <> KLUTINA STREET * VALDEZ
CHITINA AVENUE * VALDEZ	190535	0.000	0.179	RICHARDSON HIGHWAY <> HARBOR DRIVE NORTH * VALDEZ
CHITINA ROAD * CHITINA	198520	0.000	0.151	EDGERTON HWY/MCCARTHY RD <> EDGERTON HWY/MCCARTHY RD
CHITITU ROAD	198036	0.000	6.500	DAN CREEK ROAD <> ROAD ENDING
CHRISTIE DRIVE * NORTH POLE	188560	0.000	0.213	ROAD BEGINNING <> NELSON ROAD * NORTH POLE
CHRISTINE DRIVE * NORTH POLE	188471	0.000	0.919	REPP ROAD * NORTH POLE <> ROAD ENDING
CIRCLE CITY STREETS	159000	0.000	0.440	ROAD BEGINNING <> ROAD ENDING
CIRCLE HOT SPRINGS ROAD	152050	0.000	8.377	STEESE EXPRESSWAY/HIGHWAY <> PORTAGE CREEK ROAD * CIRCLE
CIRCLE LOOP ROAD * NORTH POLE	188649	0.000	0.505	LAURANCE ROAD * NORTH POLE <> LAURANCE ROAD * NORTH
CITY LIGHTS BOULEVARD * FAIRBANKS	150075	0.000	0.570	JOHANSEN EXPRESSWAY <> FAIRHILL ROAD * FAIRBANKS
CITY SHOP ROAD * CORDOVA	210922	0.000	0.296	LE FEVRE STREET * CORDOVA <> COPPER RIVER HIGHWAY
CLAUDE STREET * EIELSON	188179	0.000	0.289	RICHARDSON HIGHWAY <> ROAD ENDING
CLAY STREET * FAIRBANKS	176450	0.000	0.250	WENDELL STREET <> ROAD ENDING
CLEAR CREEK ROAD * ANDERSON	174309	0.000	0.068	ANDERSON ROAD * ANDERSON <> ROAD ENDING
CLEAR ROAD * ANDERSON	174350	0.000	1.939	PARKS HIGHWAY <> ROAD ENDING
CLEARWATER AVENUE NORTH * DELTA JCT CITY	185232	0.000	0.553	NISTLER ROAD * DELTA JCT <> RAPIDS STREET * DELTA JCT
CLEARWATER AVENUE SOUTH * DELTA JCT CITY	185021	0.000	0.554	ALASKA HIGHWAY <> NISTLER ROAD * DELTA JCT
CLEARWATER EXTENSION * DELTA JCT	185027	0.000	0.560	REMINGTON ROAD * DELTA JCT <> ROAD ENDING
CLEARWATER LAKE ROAD * DELTA JCT	185041	0.000	0.214	FAIRWATER AVENUE * DELTA JCT <> ROAD ENDING
CLEARWATER ROAD * DELTA JCT	185150	0.000	5.323	ALASKA HIGHWAY <> REMINGTON ROAD * DELTA JCT
CLIFFSIDE COURT * VALDEZ	190514	0.000	0.086	MINERAL CREEK ROAD * VALDEZ <> ROAD ENDING
CLIFTON AVENUE * VALDEZ	190516	0.000	0.285	HAZELET AVENUE * VALDEZ <> FIDALGO STREET * VALDEZ
CLINE ROAD * NORTH POLE	188391	0.000	0.171	PEEDE ROAD * NORTH POLE <> ROAD ENDING
CLOUD ROAD * FNSB SE	189059	0.000	0.700	PERSINGER DRIVE <> ROAD ENDING
CLOUDBERRY LANE * FNSB NW	175122	0.000	0.282	GOLD HILL ROAD * FNSB NW <> YANA COURT * FNSB NW
CLYDESDALE DRIVE * NORTH POLE	188472	0.000	0.653	PALOMINO DRIVE * NORTH POLE <> BROCK ROAD * FNSB SE
COACHMAN LANE * NORTH POLE	188481	0.000	0.131	ROAD BEGINNING <> REPP ROAD * NORTH POLE
COAL STREET * HEALY	173510	0.000	0.573	HEALY SPUR ROAD * HEALY <> DRY CREEK ROAD * HEALY
CODA COURT * FNSB SW	174884	0.000	0.055	ISBERG ROAD EAST * FNSB SW <> ROAD ENDING
COGAN DRIVE * FNSB ELLIOTT HWY	153021	0.000	0.719	HAYSTACK DRIVE * ELLIOTT HWY <> ROAD ENDING
COHO PLACE * VALDEZ	190575	0.000	0.078	ROAD BEGINNING <> COTTONWOOD DRIVE * VALDEZ
COLD FOOT COURT * SALCHA	187704	0.000	0.193	ROAD BEGINNING <> RICHARDSON HIGHWAY
COLD FOOT ROAD * DALTON HWY	150985	0.000	0.516	DALTON HIGHWAY <> ROAD ENDING
COLLEGE ROAD * FBX	150100	0.000	4.094	HAMILTON AVENUE * FAIRBANKS <> UNIVERSITY AVENUE *
COLLEGE ROAD * GLENNALLEN	139920	0.000	0.776	MT SANFORD DRIVE * GLENNALLEN <> ROAD ENDING
COLUMBINE DRIVE * FNSB SE	188977	0.000	0.275	MARIGOLD ROAD * FNSB SE <> ASTER DRIVE * NORTH POLE

ALASKA DEPARTMENT OF TRANSPORTATION AND PUBLIC FACILITIES
ROUTES BY DESCRIPTION- CDS ROUTE NUMBERS AS OF 02 APRIL 2010
NORTHERN REGION

ROUTE DESCRIPTION	ROUTE NUMBER	MILE POINTS FROM	MILE POINTS THRU	TERMINI NAME
COMANCHE COURT * NORTH POLE	188509	0.000	0.066	ARAPAHO DRIVE * NORTH POLE <> ROAD ENDING
CONIFER DRIVE * NORTH POLE	188877	0.000	0.950	DAWSON ROAD (ST NICHOLAS) * NORTH POLE <> ROAD ENDING
COOLIDGE STREET * SALCHA	187205	0.000	0.528	ROAD BEGINNING <> HARDING LAKE DRIVE * SALCHA
COPPER CENTER LOOP	195000	0.000	0.639	OLD RICH @ COPPER CENTER <> OLD RICH @ COPPER CENTER
COPPER DRIVE * VALDEZ	190562	0.000	0.274	KLUTINA STREET * VALDEZ <> HANAGITA STREET * VALDEZ
COPPER RIVER HIGHWAY	210000	0.000	49.458	FERRY TERMINAL ROAD * CORDOVA <> ROAD ENDING
COPPER RIVER SPUR	215000	0.000	2.692	ROAD BEGINNING <> EDGERTON HWY/MCCARTHY RD
COPPERVILLE ROAD	195700	0.000	1.175	RICHARDSON HIGHWAY <> ROAD ENDING
COPPET STREET	175740	0.000	0.600	AIRPORT WAY N FRONTAGE ROAD (PEGER/UNIV) <> RIVERVIEW DR
CORBIN LANE * VALDEZ	191026	0.000	0.124	RAVEN DRIVE * VALDEZ <> RIVER DRIVE * VALDEZ
CORNELIA COURT * FNSB NW	175134	0.000	0.203	GOLD HILL ROAD * FNSB NW <> ROAD ENDING
CORY STREET * EIELSON	188181	0.000	0.207	OLD RICH @ EIELSON <> LAUSEN AVENUE LOWER * EIELSON
COSNA AVENUE * NENANA	174572	0.000	0.432	COSNA CIRCLE * NENANA <> ROAD ENDING
COSNA CIRCLE * NENANA	174570	0.000	0.336	ROAD BEGINNING <> COSNA AVENUE * NENANA
COTTONWOOD DRIVE * DELTA JCT	185160	0.000	0.188	CLEARWATER ROAD * DELTA JCT <> ROAD ENDING
COTTONWOOD DRIVE * VALDEZ	190570	0.000	0.436	KLUTINA STREET * VALDEZ <> COPPER DRIVE * VALDEZ
COTTONWOOD ROAD * DELTA JCT	185507	0.000	0.386	ROAD BEGINNING <> GOLDRUSH TRAIL * DELTA JCT
COUNCIL AVENUE (FOURTH ST) * CORDOVA	210122	0.000	0.142	FOURTH STREET (DAVIS) * CORDOVA <> ROAD ENDING
COUNCIL AVENUE (RAILROAD) * CORDOVA	210120	0.000	0.188	RAILROAD AVENUE * CORDOVA <> THIRD STREET (BROWNING)
COUNCIL ROAD * NOME	166500	0.000	72.829	FRONT STREET * NOME CITY <> OPHIR ROAD * COUNCIL
COUNSELL LANE * NORTH POLE	188344	0.000	0.318	ROAD BEGINNING <> BROCK ROAD * FNSB SE
CRAB POT ALLEY * CORDOVA	210513	0.000	0.103	BOAT DOCK ROAD * CORDOVA <> SEAGULL AVENUE * CORDOVA
CRAIG LAKE TRAIL * DOT LAKE	183050	0.000	2.336	ALASKA HIGHWAY <> ALASKA HIGHWAY
CRANBERRY DRIVE * DELTA JCT	185247	0.000	1.019	STRAWBERRY ROAD * DELTA JCT <> NISTLER ROAD * DELTA JCT
CRANBERRY RIDGE DRIVE * FAIRBANKS NSB	151530	0.000	0.650	ROAD BEGINNING <> ROAD ENDING
CRAZY "H" LANE * SALCHA	187720	0.000	0.116	RICHARDSON HIGHWAY <> ROAD ENDING
CRESCENT DRIVE * NORTH POLE	188501	0.000	0.128	ROAD BEGINNING <> PLACK ROAD * NORTH POLE
CREST CIRCLE * CORDOVA	211409	0.000	0.064	SADDLE POINT DRIVE * CORDOVA <> ROAD ENDING
CRH-CANNERY ROAD WYE * CORDOVA	210501	0.000	0.049	COPPER RIVER HIGHWAY <> CANNERY ROAD/ORCA INLET * CORDOVA
CRIPPLE CREEK CAMPGROUND ROAD *STEESE HWY	152023	0.000	0.278	STEESE EXPRESSWAY/HIGHWAY <> ROAD ENDING
CRIPPLE CREEK ROAD * FNSB SW	174850	0.000	4.780	PARKS HIGHWAY <> DESTINY DRIVE * FNSB SW
CROSSMAN ROAD * FAIRBANKS	150163	0.000	0.489	FARMERS LOOP * FBX <> ROAD ENDING
CROWLEY DOCK ROAD * KOTZEBUE	220013	0.000	0.147	THIRD AVENUE * KOTZEBUE <> SHORE AVENUE * KOTZEBUE
CUMMINGS STREET * DELTA JCT	185185	0.000	0.200	ALASKA HIGHWAY <> ROAD ENDING
CUSHMAN STREET * FBX	176300	0.000	3.389	ROAD BEGINNING <> ILLINOIS STREET * FBX
CVEA CO-OP ROAD * GLENNALLEN	139935	0.000	0.274	GLENN HIGHWAY <> COLLEGE ROAD * GLENNALLEN
CYPRUS COURT * NORTH POLE	188515	0.000	0.061	ROAD BEGINNING <> WILDWOOD DRIVE * NORTH POLE
D STREET * ANDERSON	174355	0.000	0.525	ANDERSON ROAD * ANDERSON <> ROAD ENDING
D STREET * FAIRBANKS	150042	0.000	1.040	ROAD BEGINNING <> ROAD ENDING
D STREET * GULKANA	195735	0.000	0.103	SECOND STREET EAST * GULKANA <> THIRD STREET * GULKANA
D STREET * NENANA CITY	174537	0.000	0.474	SEVENTH STREET * NENANA CITY <> FRONT STREET (PORT ST)
D STREET EAST * NOME CITY	168805	0.000	0.137	FIFTH AVENUE * NOME CITY <> ROAD ENDING
D STREET EAST * TOK	181810	0.000	0.864	ALASKA HIGHWAY <> BOREALIS AVENUE * TOK
D STREET WEST * NOME CITY	168515	0.000	0.237	FIRST AVENUE WEST * NOME CITY <> TOBUK ALLEY * NOME CITY
DA NEPHEW ST (GO THATA WAY) * EIELSON	188139	0.000	0.104	GO THATA WAY * EIELSON <> ROAD ENDING
DA NEPHEW ST (HOPE) * EIELSON	188138	0.000	0.059	ROAD BEGINNING <> HOPE STREET * EIELSON

ALASKA DEPARTMENT OF TRANSPORTATION AND PUBLIC FACILITIES
ROUTES BY DESCRIPTION- CDS ROUTE NUMBERS AS OF 02 APRIL 2010
NORTHERN REGION

ROUTE DESCRIPTION	ROUTE NUMBER	MILE POINTS FROM	MILE POINTS THRU	TERMINI NAME
DA NIECE STREET * EIELSON	188137	0.000	0.214	GO THATA WAY * EIELSON <> ROAD #6
DADINA STREET * COPPER CENTER	195265	0.000	0.128	WOLF POINT ROAD * COPPER CTR <> ROAD ENDING
DADINA STREET * VALDEZ	190545	0.000	0.129	ROAD BEGINNING <> MEALS AVENUE * VALDEZ
DAHL CRK RD/AIRPORT ACCESS RD *KOBUK	40058	0.000	4.000	ROAD BEGINNING <> ROAD ENDING
DAISY DRIVE * FNSB NE	151029	0.000	0.327	DEREK DRIVE * FNSB NE <> ROAD ENDING
DAKOTA STREET * NORTH POLE	188377	0.000	0.648	PEEDE ROAD * NORTH POLE <> RAVENBELL STREET * NORTH POLE
DALE ROAD * FBX	175720	0.000	2.134	OLD AIRPORT WAY * FBX <> INDUSTRIAL ROAD (FIA) * FB
DALL AVENUE * CANTWELL	172620	0.000	0.261	TOKLAT ROAD * CANTWELL <> ROAD ENDING
DALLAS BLVD * DELTA JCT CITY	185392	0.000	0.182	TEXAS AVENUE * DELTA JCT CITY <> ROAD ENDING
DALTON HIGHWAY	150000	0.000	415.130	ELLIOTT HIGHWAY <> LAKE COLLEEN DRIVE EAST * DEADHORSE
DALTON TRAIL	175426	0.000	1.086	ROAD BEGINNING <> ROAD ENDING
DAN CREEK ROAD	198035	0.000	20.000	ROAD BEGINNING <> ROAD ENDING
DANBY STREET	177140	0.000	0.760	JOHANSEN EXPRESSWAY <> COLLEGE ROAD * FBX
DANIEL STREET * FNSB SE	189111	0.000	0.240	ROAD BEGINNING <> BRADWAY ROAD * FBX
DARTMOUTH DRIVE * FAIRBANKS	175525	0.000	0.760	GEIST ROAD * FBX <> ROAD ENDING
DASHERDO LANE * FNSB SW	174880	0.000	0.064	DESTINY DRIVE * FNSB SW <> ROAD ENDING
DASSEL COURT * NORTH POLE	189136	0.000	0.062	ROAD BEGINNING <> WOLL ROAD * NORTH POLE
DAVENPORT ROAD * DELTA JCT	185461	0.000	0.502	ROAD BEGINNING <> REMINGTON ROAD * DELTA JCT
DAVID DRIVE * DENALI/PARKS JCT	141650	0.000	0.320	DENALI HIGHWAY <> NORTHWIND WAY * DENALI/PARKS JCT
DAVIDSON DITCH ROAD * ELLIOTT HWY	153005	0.000	2.202	ELLIOTT HIGHWAY <> ROAD ENDING
DAVIS AVENUE (CRH) * CORDOVA	210140	0.000	0.046	OBSERVATION AVENUE * CORDOVA <> COPPER RIVER HIGHWAY
DAVIS AVENUE (2ND AVE) * CORDOVA	210142	0.000	0.210	ROAD BEGINNING <> ROAD ENDING
DAVIS ROAD * FBX	176500	0.000	2.015	UNIVERSITY AVENUE * FBX <> 23RD AVENUE * FAIRBANKS
DAWSON ROAD (PLACK) * NORTH POLE	188871	0.000	0.674	PLACK ROAD * NORTH POLE <> DUNDEE LOOP * NORTH POLE
DAWSON ROAD (ST NICHOLAS) * NORTH POLE	188870	0.000	1.832	SAINT NICHOLAS DRIVE <> ROAD ENDING
DAYVILLE ROAD * VALDEZ	191600	0.000	5.825	RICHARDSON HIGHWAY <> ROAD ENDING
DEADHORSE DRIVE * DEADHORSE	150970	0.000	0.403	ROAD BEGINNING <> ROAD ENDING
DEADMAN LAKE ROAD * NORTHWAY	180100	0.000	1.750	ALASKA HIGHWAY <> ROAD ENDING
DEADWOOD CREEK ROAD * CIRCLE HOT SPRINGS	152051	0.000	7.423	CIRCLE HOT SPRINGS ROAD <> ROAD ENDING
DEBORAH STREET * DELTA JCT CITY	185228	0.000	0.676	RICHARDSON HIGHWAY <> CLEARWATER AVENUE NORTH * DELTA JCT
DECKER BOULEVARD * NORTH POLE	188580	0.000	0.238	NELSON ROAD * NORTH POLE <> E-JAY LANE * NORTH POLE
DEERING ROAD	225000	0.000	25.700	ROAD BEGINNING <> ROAD ENDING
DELTA AVENUE * DELTA JCT CITY	185071	0.000	0.378	SIXTH STREET * DELTA JCT CITY <> TANANA STREET * DELTA JCT
DENALI HIGHWAY	140000	0.000	134.558	RICHARDSON HIGHWAY <> CANTWELL ROAD
DENALI NATIONAL PARK ROAD * HEALY	141500	0.000	14.924	PARKS HIGHWAY <> ROAD ENDING
DENEBALA ROAD * HEALY	174025	0.000	0.678	ROAD BEGINNING <> STAMPEDE ROAD * HEALY/CANTWELL
DENNIS ROAD * FNSB SE	188845	0.000	1.821	BADGER LOOP ROAD * FBX <> OLD RICH @ BADGER ROAD
DERACO LANE * FNSB NW	174805	0.000	0.319	OLD NENANA HWY * FNSB NW <> OLD RIDGE TRAIL * FNSB
DEREK DRIVE * FNSB NE	151216	0.000	0.235	DAISY DRIVE * FNSB NE <> MAYA LANE * FNSB NE
DEREK WAY * VALDEZ	191022	0.000	0.053	EAGLE AVENUE * VALDEZ <> FALCON WAY * VALDEZ
DESTINY DRIVE * FNSB SW	174881	0.000	0.205	DASHERDO LANE * FNSB SW <> RESCHAVEN DRIVE * FNSB SW
DEUCE STREET * FNSB NW	175116	0.000	0.051	ACE ROAD * FNSB NW <> BUNCHBERRY LANE * FNSB NW
DEWEY COURT * VALDEZ	190587	0.000	0.091	FRONT STREET * VALDEZ <> ROAD ENDING
DEXTER BYPASS * NOME	168700	0.000	5.196	NOME/TELLER HIGHWAY <> ROAD ENDING
DICKSON ROAD * DELTA JCT	185030	0.000	0.998	REMINGTON ROAD * DELTA JCT <> JACK WARREN ROAD * DELTA JCT
DIEHL'S ROAD * DELTA JCT CITY	185061	0.000	0.294	GRIZZLY LANE * DELTA JCT <> SCHOOL ROAD * DELTA JCT

ALASKA DEPARTMENT OF TRANSPORTATION AND PUBLIC FACILITIES
ROUTES BY DESCRIPTION- CDS ROUTE NUMBERS AS OF 02 APRIL 2010
NORTHERN REGION

ROUTE DESCRIPTION	ROUTE NUMBER	MILE POINTS FROM	MILE POINTS THRU	TERMINI NAME
DIKE ROAD * GALENA	169200	0.000	3.000	TIGER FREEWAY * GALENA <> TIGER FREEWAY * GALENA
DILLON AVENUE * NORTH POLE	188988	0.000	0.212	WILLEDA STREET * NORTH POLE <> BADGER LOOP ROAD *
DIPHDA ROAD * HEALY	174026	0.000	0.107	DENEBALA ROAD * HEALY <> ROAD ENDING
DISCOVERY LANE * TOK	181929	0.000	1.249	PROSPECTOR WAY * TOK <> WILLOW AVENUE WEST * TOK
DIVISION STREET MIDDLE * NOME CITY	168615	0.000	0.036	FIRST AVE EAST (BERING) * NOME <> SECOND AVENUE WEST
DIVISION STREET NORTH * NOME CITY	168625	0.000	0.270	SECOND AVENUE WEST * NOME CITY <> ROAD ENDING
DIVISION STREET SOUTH * NOME CITY	168605	0.000	0.047	FRONT STREET * NOME CITY <> FIRST AVE EAST (BERING)
DIXON ROAD * NORTH POLE	188543	0.000	0.299	PLACK ROAD * NORTH POLE <> SANDY ROAD * NORTH POLE
DOBRO DRIVE * FNSB SW	174889	0.000	0.325	FIDDLE WAY * FNSB SW <> ROAD ENDING
DOC JOHN LANE * FNSB NW	175126	0.000	0.610	GOLD HILL ROAD * FNSB NW <> WECOTA DRIVE * FNSB NW
DOCK ROAD (PORT ACCESS) * NENANA CITY	174503	0.000	0.150	FRONT STREET (PORT ACCESS) * NENANA CITY <> ROAD END
DOME ROAD * FNSB NW	175111	0.000	0.391	BLUEBIRD AVENUE * FNSB NW <> HENDERSON ROAD * FNSB
DONNER DRIVE * NORTH POLE	188753	0.000	0.132	ROAD BEGINNING <> KRIS KRINGLE DRIVE
DONNIE DRIVE * DELTA JCT CITY	185331	0.000	0.178	BREWIS BLVD * DELTA JCT CITY <> ROAD ENDING
DOOLITTLE ALLEY * NOME CITY	168540	0.000	0.273	E STREET WEST * NOME CITY <> DIVISION STREET NORTH
DORHORST ROAD * DELTA JCT	185181	0.000	0.933	ROAD BEGINNING <> ALASKA HIGHWAY
DOT MAINTENANCE ACCESS ROAD * NOME	168230	0.000	0.135	CENTER CREEK ROAD * NOME CITY <> DOT MAINTENANCE ST
DOT MAINTENANCE STREET * NOME	168225	0.000	0.337	ROAD BEGINNING <> NOME/TELLER HIGHWAY
DOUGHCHEE AVENUE * NORTH POLE	188849	0.000	0.780	BADGER LOOP ROAD * FBX <> ROAD ENDING
DREDGE 6 ACCESS ROAD * NOME	168130	0.000	1.041	PORT ROAD * NOME CITY <> ROAD ENDING
DREDGEVIEW DRIVE * FNSB NE	151312	0.000	0.260	GOLD MINE TRAIL ROAD * FNSB NE <> ROAD ENDING
DRIVEWAY STREET * FAIRBANKS	176315	0.000	0.250	ROAD BEGINNING <> PHILLIPS FIELD ROAD
DRUM AVENUE * NORTH POLE	188496	0.000	0.436	ROAD BEGINNING <> HOLLOWELL ROAD * NORTH POLE
DRUM DRIVE * GLENNALLEN	139975	0.000	0.190	COLLEGE ROAD * GLENNALLEN <> ROAD ENDING
DRY CREEK ROAD * HEALY	173610	0.000	0.442	ROAD BEGINNING <> ROAD ENDING
DUCKWOOD COURT * FNSB NE	151093	0.000	0.172	SPUDWOOD LANE * FNSB <> ROAD ENDING
DUFFY LOOP * FNSB ELLIOTT HWY	153022	0.000	1.208	HAYSTACK DRIVE * ELLIOTT HWY <> HAYSTACK DRIVE * ELLIOTT HWY
DULCIMER DRIVE * FNSB SW	174865	0.000	0.904	VIOLIN CIRCLE * FNSB SW <> BLUEGRASS DRIVE * FNSB SW
DUMP ROAD * DOT LAKE	183010	0.000	1.412	ROAD BEGINNING <> ROAD ENDING
DUMP ROAD * PAXSON	141100	0.000	1.000	DENALI HIGHWAY <> ROAD ENDING
DUNCAN ROAD * NORTH POLE	188718	0.000	0.181	ROAD BEGINNING <> NEWBY ROAD * NORTH POLE
DUNDEE LOOP * NORTH POLE	188794	0.000	0.850	DAWSON ROAD (PLACK) * NORTH POLE <> ROAD ENDING
DUNKEL STREET * FAIRBANKS	176490	0.000	0.270	ROAD BEGINNING <> ROAD ENDING
DUPONT LANE * FNSB SW	174895	0.000	0.283	ISBERG ROAD EAST * FNSB SW <> ROAD ENDING
DURHAM CIRCLE * NORTH POLE	188736	0.000	0.468	NEWBY ROAD * NORTH POLE <> NEWBY ROAD * NORTH POLE
DYKE ROAD * NORTH POLE	188610	0.000	0.820	LAURANCE ROAD * NORTH POLE <> OLD RICH @ NORTH POLE
DYLEN DRIVE * VALDEZ	191020	0.000	0.396	RICHARDSON HIGHWAY <> FALCON WAY * VALDEZ
E STREET * ANDERSON	174365	0.000	0.246	ANDERSON ROAD * ANDERSON <> SECOND STREET * ANDERSON
E STREET * FAIRBANKS	150043	0.000	0.710	ROAD BEGINNING <> ROAD ENDING
E STREET * NENANA CITY	174545	0.000	0.479	SEVENTH STREET * NENANA CITY <> FRONT STREET (PORT ACCESS)
E STREET EAST * NOME CITY	168815	0.000	0.104	ROAD BEGINNING <> SIXTH AVENUE EAST * NOME CITY
E STREET WEST * NOME CITY	168525	0.000	0.236	RIVER STREET * NOME CITY <> FOURTH AVENUE WEST * NO
E-JAY LANE * NORTH POLE	188581	0.000	0.064	DECKER BOULEVARD * NORTH POLE <> ROAD ENDING
EAGLE AVENUE * FAIRBANKS	176510	0.000	0.310	ROAD BEGINNING <> SLATER DRIVE * FAIRBANKS
EAGLE AVENUE * VALDEZ	191023	0.000	0.229	DEREK WAY * VALDEZ <> DYLEN DRIVE * VALDEZ
EAGLE CREEK ROAD * FBX NSB	152040	0.000	0.691	STEESE EXPRESSWAY/HIGHWAY <> ROAD ENDING

ALASKA DEPARTMENT OF TRANSPORTATION AND PUBLIC FACILITIES
ROUTES BY DESCRIPTION- CDS ROUTE NUMBERS AS OF 02 APRIL 2010
NORTHERN REGION

ROUTE DESCRIPTION	ROUTE NUMBER	MILE POINTS FROM	MILE POINTS THRU	TERMINI NAME
EAGLE DRIVE * VALDEZ	191021	0.000	0.407	DYLEN DRIVE * VALDEZ <> RIVER DRIVE * VALDEZ
EAST COWLES STREET * FAIRBANKS	176220	0.000	0.910	WEST COWLES/LATHROP STREET * FAIRBANKS <> ROAD ENDING
EAST FORK ROAD * NOME	166538	0.000	0.049	COUNCIL ROAD * NOME <> WEST FORK ROAD * NOME
EAST SIDE DRIVE * FNSB NE	151322	0.000	0.266	MEYERES ROAD * FNSB NE <> ROAD ENDING
EASTERN STREET * EIELSON	188170	0.000	0.169	BAKER STREET * EIELSON <> MILDRED AVENUE * EIELSON
EASTWOOD LANE * FNSB NE	151089	0.000	0.540	STEELE CREEK ROAD * FNSB NE <> ROAD ENDING
EASY STREET * FBX	176110	0.000	0.930	ROAD BEGINNING <> OLD RICH @ SOUTH FAIRBANKS
ECHO ACRES DRIVE * FBX	150171	0.000	0.712	FIDELER ROAD * FAIRBANKS <> ROAD ENDING
EDDIE LANE * NORTH POLE	188567	0.000	0.091	BUMPY ROAD * NORTH POLE <> ROAD ENDING
EDGERTON HWY/MCCARTHY RD	198000	0.000	92.616	RICHARDSON HIGHWAY <> KENNICOTT ROAD
EDNA STREET * KOTZEBUE	220071	0.000	0.114	FOURTH STREET * KOTZEBUE <> SIXTH STREET * KOTZEBUE
EDSSON AVENUE * NORTH POLE	188421	0.000	0.309	ROAD BEGINNING <> HURST ROAD * NORTH POLE
EGAN DRIVE * VALDEZ	190525	0.000	1.485	FRONT STREET * VALDEZ <> MEALS AVENUE * VALDEZ
EIELSON AVENUE NORTH * DELTA JCT CITY	185442	0.000	0.629	EIELSON STREET * DELTA JCT CITY <> TANANA LOOP EXTENSION
EIELSON AVENUE SOUTH * DELTA JCT CITY	185446	0.000	0.630	EIELSON STREET * DELTA JCT CITY <> TANANA LOOP EXTENSION
EIELSON FARM COMMUNITY ROAD * EIELSON	188108	0.000	0.967	ROAD BEGINNING <> EIELSON FARM ROAD * EIELSON
EIELSON FARM ROAD * EIELSON	188110	0.000	7.759	RICHARDSON HIGHWAY <> OLD RICH/OLD VALDEZ TRAIL @ SALCHA
EIELSON STREET * DELTA JCT CITY	185445	0.000	0.395	EIELSON AVENUE SOUTH * DELTA JCT CITY <> EIELSON AV
EIELSON STREET * FAIRBANKS	175715	0.000	0.230	ROAD BEGINNING <> AIRPORT WAY FRONTAGE ROAD S5
EIGHTH AVENUE * KOTZEBUE	220070	0.000	0.265	ROAD BEGINNING <> TED STEVENS WAY * KOTZEBUE
EIGHTH STREET * CORDOVA	210975	0.000	0.032	EYAK LAKE ROAD * CORDOVA <> ROAD ENDING
EIGHTH STREET * NENANA CITY	174552	0.000	0.230	ROAD BEGINNING <> C STREET * NENANA CITY
EISELE ROAD * STEESE HWY	152006	0.000	0.525	STEESE EXPRESSWAY/HIGHWAY <> ROAD ENDING
EKLUTNA STREET * VALDEZ	190544	0.000	0.131	ROAD BEGINNING <> MEALS AVENUE * VALDEZ
ELDORADO ROAD * FBX NSB	150146	0.000	1.000	BALLAINE ROAD * FAIRBANKS <> ROAD ENDING
ELEMENTARY DRIVE * FBX NSB	151030	0.000	0.470	CHENA HOT SPRINGS ROAD * FBX NSB <> ROAD ENDING
ELIZ STREET * NORTH POLE	188389	0.000	0.124	ROAD BEGINNING <> PEEDE ROAD * NORTH POLE
ELIZABETH COURT * SALCHA	187724	0.000	0.055	RICHARDSON HIGHWAY <> ROAD ENDING
ELLIOTT HIGHWAY	153000	0.000	153.862	OLD STEESE @ FOX * FAIRBANKS <> ROAD ENDING
ELRAY STREET * FNSB NW	175129	0.000	0.092	GOLD HILL ROAD * FNSB NW <> ROAD ENDING
ELVIRA AVENUE * NORTH POLE	188994	0.000	0.273	ROAD BEGINNING <> ROAD ENDING
EMRICK STREET * DOT LAKE	183030	0.000	0.080	WALTERS AVENUE * DOT LAKE <> ROAD ENDING
ERIC STREET * SALCHA	188007	0.000	0.184	ARMITAGE ROAD * SALCHA <> HOWELL ROAD * SALCHA
ERMINE DRIVE * NORTH POLE	188541	0.000	0.479	ROAD BEGINNING <> PLACK ROAD * NORTH POLE
ESRO ROAD * FBX NSB	151015	0.000	2.860	CHENA HOT SPRINGS ROAD * FBX NSB <> ROAD ENDING
ESTER CREEK DRIVE * FNSB NW	174810	0.000	0.537	ROAD BEGINNING <> OLD NENANA HWY * FNSB NW
ESTER DOME ROAD * FNSB NW	175460	0.000	4.603	SHEEP CREEK ROAD * FNSB NW <> ROAD ENDING
ESTER DRIVE * FNSB NW	175107	0.000	0.512	TURNABOUT AVENUE * FNSB NW <> ROAD ENDING
ESTERBROOK COURT * FNSB SW	175563	0.000	0.225	ROAD BEGINNING <> JAMBOREE DRIVE * FNSB SW
ETHAM PARK ROAD * NORTH POLE	188625	0.000	0.051	HOUGHTON HILL DRIVE * NORTH POLE <> ROAD ENDING
EUREKA ROAD #5 * ELLIOTT HWY	153044	0.000	1.106	ROAD BEGINNING <> ELLIOTT HIGHWAY
EUREKA ROAD #6 * ELLIOTT HWY	153043	0.000	1.028	ROAD BEGINNING <> ROAD ENDING
EUREKA ROAD #7 * ELLIOTT HWY	153042	0.000	0.228	ROAD BEGINNING <> ELLIOTT HIGHWAY
EUREKA ROAD #8 * ELLIOTT HWY	153041	0.000	0.673	ELLIOTT HIGHWAY <> ELLIOTT HIGHWAY
EUREKA ROAD #9 * ELLIOTT HWY	153040	0.000	0.908	ELLIOTT HIGHWAY <> ELLIOTT HIGHWAY
EUREKA-RAMPART RD (RAMPART SECTION)	40066	0.000	2.000	EUREKA-RAMPART RD (AHS PROPOSED SECTION) <> ROAD ENDING

ALASKA DEPARTMENT OF TRANSPORTATION AND PUBLIC FACILITIES
ROUTES BY DESCRIPTION- CDS ROUTE NUMBERS AS OF 02 APRIL 2010
NORTHERN REGION

ROUTE DESCRIPTION	ROUTE NUMBER	MILE POINTS FROM	MILE POINTS THRU	TERMINI NAME
EUREKA-RAMPART ROAD	153050	0.000	11.870	ELLIOTT HIGHWAY <> EUREKA-RAMPART RD (AHS PROPOSED
EVA CREEK ROAD * FNSB NW	175139	0.000	0.255	PARKS HIGHWAY <> ROAD ENDING
EVERGREEN STREET * FAIRBANKS	150137	0.000	0.310	ROAD BEGINNING <> MARIKA ROAD * FAIRBANKS
EYAK AVENUE * CORDOVA	210016	0.000	0.036	OLSEN STREET * CORDOVA <> ROAD ENDING
EYAK DRIVE * CORDOVA	210020	0.000	0.740	COPPER RIVER HIGHWAY <> ROAD ENDING
EYAK LAKE FLOAT PLANE ROAD * CORDOVA	210007	0.000	0.114	COPPER RIVER HIGHWAY <> ROAD ENDING
EYAK LAKE ROAD * CORDOVA	210900	0.000	6.754	SECOND STREET * CORDOVA <> POWER INTAKE ROAD * CORDOVA
EYAK RIVER ACCESS ROAD * CORDOVA	210011	0.000	0.073	COPPER RIVER HIGHWAY <> ROAD ENDING
F STREET * ANDERSON	174375	0.000	0.369	ANDERSON ROAD * ANDERSON <> THIRD STREET WEST
F STREET * FAIRBANKS	150051	0.000	0.040	FAREWELL AVENUE * FAIRBANKS <> TRAINOR GATE ROAD *
F STREET * NENANA CITY	174547	0.000	0.342	SIXTH STREET (PORT ACCESS) * NENANA CITY <> FIRST STREET
F STREET EAST * NOME CITY	168825	0.000	0.172	KINGS ALLEY * NOME CITY <> SIXTH AVENUE EAST * NOME
F STREET WEST * NOME CITY	168535	0.000	0.170	RIVER STREET * NOME CITY <> SEPPALA DRIVE * NOME CITY
FAA HOUSING ROAD * NOME CITY	168215	0.000	0.418	FAA/DOYLE ROAD * NOME CITY <> NATIONAL GUARD SPUR RD
FAA WAY * NENANA	174580	0.000	0.960	PARKS HIGHWAY <> ROAD ENDING
FAA/DOYLE ROAD * NOME CITY	167820	0.000	0.586	CENTER CREEK ROAD * NOME CITY <> ROAD ENDING
FABIAN DRIVE * FNSB NE	151012	0.000	1.280	BENNETT ROAD * FBX NSB <> ROAD ENDING
FAIRBANKS CREEK ROAD * FBX NSB	152010	0.000	8.268	PEDRO DOME ROAD * STEESE HWY <> ROAD ENDING
FAIRBANKS DRIVE * VALDEZ	190524	0.000	0.338	HAZELET AVENUE * VALDEZ <> MEALS AVENUE * VALDEZ
FAIRBANKS STREET * FAIRBANKS	175870	0.000	0.976	TANANA LOOP * FAIRBANKS <> ROAD ENDING
FAIRHILL ROAD * FAIRBANKS	150070	0.000	0.380	FARMERS LOOP * FBX <> ROAD ENDING
FAIRWATER AVENUE * DELTA JCT	185051	0.000	0.292	TRIPLE H ROAD (JACK WARREN) * DELTA JCT <> CLEARWATER LAKE RD
FAITH CREEK ROAD * FBX NSB	152035	0.000	1.500	STEESE EXPRESSWAY/HIGHWAY <> ROAD ENDING
FALCON WAY * VALDEZ	191028	0.000	0.628	DEREK WAY * VALDEZ <> RIVER DRIVE * VALDEZ
FALES ROAD * DELTA JCT	185363	0.000	0.725	ROAD BEGINNING <> JACK WARREN ROAD * DELTA JCT
FARARR ROAD * DELTA JCT	185431	0.000	0.492	ROAD BEGINNING <> TANANA LOOP EXTENSION * DELTA JCT
FAREWELL AVENUE * FAIRBANKS	150044	0.000	0.740	3RD STREET * FBX <> F STREET * FAIRBANKS
FARMERS LOOP * FBX	150200	0.000	8.433	FAIRHILL ROAD * FAIRBANKS <> COLLEGE ROAD * FBX
FARMERS LOOP SPUR * FAIRBANKS	150600	0.000	0.484	FARMERS LOOP * FBX <> ROAD ENDING
FAYLES DRIVE * TOK	181965	0.000	0.499	CLARK DRIVE * TOK <> SCHIOVULLI STREET * TOK
FEDERAL WAY * CORDOVA	210123	0.000	0.048	SECOND STREET * CORDOVA <> ROAD ENDING
FEDERAL WAY * NOME CITY	168661	0.000	0.046	FRONT STREET * NOME CITY <> FIRST AVE EAST (BERING)
FELIZ STREET * FNSB SE	189065	0.000	0.436	PERSINGER DRIVE <> ROAD ENDING
FERRY ROAD * HEALY/CANTWELL	173800	0.000	0.907	PARKS HIGHWAY <> ROAD ENDING
FERRY ROAD/COPPER RIVER HWY WYE *CORDOVA	210509	0.000	0.030	FERRY TERMINAL ROAD * CORDOVA <> COPPER RIVER HIGHWAY
FERRY STAGING LINE * CORDOVA	210511	0.000	0.128	FERRY TERMINAL ROAD * CORDOVA <> FERRY TERMINAL ROAD
FERRY TERMINAL ROAD * CORDOVA	210510	0.000	0.088	ROAD BEGINNING <> CORDOVA MARINE ROUTE
FERRY WAY * VALDEZ	190501	0.000	0.113	VALDEZ SPUR MAINLINE MARINE ROUTE <> HAZELET AVENUE
FERRY/EVA/MOOSE CREEK ROAD	173900	0.000	21.180	ROAD BEGINNING <> ROAD ENDING
FESTIVAL DRIVE * FNSB SW	175893	0.000	0.832	BECKER RIDGE ROAD * FAIRBANKS NSB <> ISBERG ROAD EAST
FIDALGO STREET * VALDEZ	190502	0.000	0.293	HAZELET AVENUE * VALDEZ <> HARBOR DRIVE NORTH * VALDEZ
FIDDLE WAY * FNSB SW	174887	0.000	1.460	ROAD BEGINNING <> ISBERG ROAD EAST * FNSB SW
FIDDLEHEAD LANE * VALDEZ	190580	0.000	0.188	ROAD BEGINNING <> SALMONBERRY WAY * VALDEZ
FIDELER ROAD * FAIRBANKS	150170	0.000	0.674	FARMERS LOOP * FBX <> ECHO ACRES DRIVE * FBX
FIELDING LAKE ROAD	197500	0.000	1.790	RICHARDSON HIGHWAY <> ROAD ENDING
FIFTH AVENUE * KOTZEBUE	220040	0.000	0.547	BISON STREET * KOTZEBUE <> AIRPORT LANE * KOTZEBUE

ALASKA DEPARTMENT OF TRANSPORTATION AND PUBLIC FACILITIES
ROUTES BY DESCRIPTION- CDS ROUTE NUMBERS AS OF 02 APRIL 2010
NORTHERN REGION

ROUTE DESCRIPTION	ROUTE NUMBER	MILE POINTS FROM	MILE POINTS THRU	TERMINI NAME
FIFTH AVENUE * NOME CITY	168370	0.000	1.008	C STREET WEST * NOME CITY <> ROAD ENDING
FIFTH STREET * CORDOVA	210945	0.000	0.075	ROAD BEGINNING <> ROAD ENDING
FIFTH STREET * DELTA JCT CITY	185078	0.000	0.532	RICHARDSON HIGHWAY <> ALASKA HIGHWAY
FIFTH STREET * KOTZEBUE	220072	0.000	0.245	TURF STREET * KOTZEBUE <> SIXTH STREET SPUR * KOTZEBUE
FIFTH STREET * NENANA CITY	174540	0.000	0.359	A STREET * NENANA <> E STREET * NENANA CITY
FINELL DRIVE * NORTH POLE	188261	0.000	0.897	PERIDOT STREET * NORTH POLE <> ROAD ENDING
FIREWEED STREET * TOK	182000	0.000	0.180	ALASKA HIGHWAY <> ROAD ENDING
FIRST AVE EAST (BERING) * NOME	168310	0.000	0.405	BERING STREET * NOME CITY <> MOORE WAY * NOME CITY
FIRST AVE EAST (MINIX) * NOME	168311	0.000	0.379	MINIX WAY * NOME CITY <> N STREET EAST * NOME CITY
FIRST AVENUE NORTH * GLENNALLEN	139880	0.000	0.130	CVEA CO-OP ROAD * GLENNALLEN <> AURORA (SCHOOL) ROAD
FIRST AVENUE WEST * NOME CITY	168320	0.000	0.282	F STREET WEST * NOME CITY <> BERING STREET * NOME CITY
FIRST STREET * GLENNALLEN	139820	0.000	0.104	ROAD BEGINNING <> TERRACE (SUBDIVISION) ROAD * GLENNALLEN
FIRST STREET * MENTASTA	237510	0.000	0.108	MENTASTA SPUR ROAD <> SANDFORD WAY * MENTASTA
FIRST STREET * NENANA CITY	174510	0.000	0.493	MAIN STREET * NENANA CITY <> F STREET * NENANA CITY
FIRST STREET SOUTH * CORDOVA	210155	0.000	0.068	FISHERMAN AVENUE * CORDOVA <> SAWMILL AVENUE * CORDOVA
FISH CREEK ROAD * STEESE HWY	152011	0.000	2.130	FAIRBANKS CREEK ROAD * FBX NSB <> ROAD ENDING
FISHERMAN AVENUE * CORDOVA	210152	0.000	0.124	ORCA STREET * CORDOVA <> SECOND STREET SOUTH * CORDOVA
FISHING CAMP ROAD * KOTZEBUE	220085	0.000	1.579	AIR FORCE ROAD * KOTZEBUE <> AIR FORCE ROAD * KOTZEBUE
FITZ COURT * FNSB NE	151085	0.000	0.260	STEELE CREEK ROAD * FNSB NE <> ROAD ENDING
FIVE MILE CONNECTOR * CORDOVA	210010	0.000	0.047	COPPER RIVER HIGHWAY <> FIVE MILE CUTOFF * CORDOVA
FIVE MILE CUTOFF * CORDOVA	211500	0.000	0.505	COPPER RIVER HIGHWAY <> COPPER RIVER HIGHWAY
FLAT MOUNTAIN ROAD * FNSB NE	151331	0.000	0.397	ROAD BEGINNING <> GOLD MINE TRAIL ROAD * FNSB NE
FLATPICK ROAD * FNSB SW	174888	0.000	0.261	FIDDLE WAY * FNSB SW <> ROAD ENDING
FLEET STREET * DELTA JCT	185178	0.000	0.155	ALASKA HIGHWAY <> ROAD ENDING
FLEETWOOD WAY * NORTH POLE	188701	0.000	0.157	MANDEVILLE LOOP * NORTH POLE <> ROAD ENDING
FLIGHT STREET * NORTH POLE	188433	0.000	0.938	HURST ROAD * NORTH POLE <> MAULE LANE * NORTH POLE
FLOAT POND ACCESS ROAD * BETTLES	40040	0.000	1.900	ROAD BEGINNING <> ROAD ENDING
FLYING SQUIRREL COURT * SALCHA	187706	0.000	0.053	ROAD BEGINNING <> RICHARDSON HIGHWAY
FOOL'S GOLD ROAD * FNSB NE	151327	0.000	0.637	ROAD BEGINNING <> GOLD MINE TRAIL ROAD * FNSB NE
FORAKER STREET * VALDEZ	190543	0.000	0.132	ROAD BEGINNING <> MEALS AVENUE * VALDEZ
FORE & AFT DRIVE * NOME CITY	168410	0.000	0.288	NOME/TELLER HIGHWAY <> ROUND THE CLOCK ROAD * NOME
FOREST DRIVE * DELTA JCT	185257	0.000	0.630	NISTLER ROAD * DELTA JCT <> ROAD ENDING
FOREST WAY * CORDOVA	210014	0.000	0.053	OLSEN STREET * CORDOVA <> ROAD ENDING
FORESTRY WAY * CORDOVA	210560	0.000	0.018	ROAD BEGINNING <> PIPE STREET * CORDOVA
FORT DAVIS ROAD * NOME	166536	0.000	0.680	COUNCIL ROAD * NOME <> ROAD ENDING
FORT GREELY ACCESS ROAD * DELTA JUNCTION	197550	0.000	0.100	RICHARDSON HIGHWAY <> ROAD ENDING
FOURTH AVENUE * KOTZEBUE	220030	0.000	0.344	LAKE STREET (SHORE) * KOTZEBUE <> MISSION STREET *
FOURTH AVENUE EAST * NOME CITY	168300	0.000	0.702	ROAD BEGINNING <> STEADMAN STREET * NOME CITY
FOURTH AVENUE WEST * NOME CITY	168360	0.000	0.543	STEADMAN STREET * NOME CITY <> E STREET WEST * NOME
FOURTH STREET (ADAMS) * CORDOVA	210937	0.000	0.015	ADAMS AVENUE WEST * CORDOVA <> ROAD ENDING
FOURTH STREET (DAVIS) * CORDOVA	210935	0.000	0.217	DAVIS AVENUE (2ND AVE) * CORDOVA <> ROAD ENDING
FOURTH STREET * DELTA JCT CITY	185076	0.000	0.513	JARVIS AVENUE * DELTA JCT <> TANANA STREET * DELTA
FOURTH STREET * GLENNALLEN	139850	0.000	0.175	ROAD BEGINNING <> ROAD ENDING
FOURTH STREET * KOTZEBUE	220076	0.000	0.325	TURF STREET * KOTZEBUE <> ROAD ENDING
FOURTH STREET NORTH * NENANA CITY	174530	0.000	0.437	A STREET * NENANA <> F STREET * NENANA CITY
FOURTH STREET SOUTH * NENANA CITY	174532	0.000	0.028	PARKS HIGHWAY <> A STREET * NENANA

ALASKA DEPARTMENT OF TRANSPORTATION AND PUBLIC FACILITIES
ROUTES BY DESCRIPTION- CDS ROUTE NUMBERS AS OF 02 APRIL 2010
NORTHERN REGION

ROUTE DESCRIPTION	ROUTE NUMBER	MILE POINTS FROM	MILE POINTS THRU	TERMINI NAME
FOXGLOVE STREET * FNSB SE	188975	0.000	0.159	MARIGOLD ROAD * FNSB SE <> ASTER DRIVE * NORTH POLE
FRED MEYER WEST - OLD AIRPORT ROAD	175825	0.000	0.300	OLD AIRPORT ROAD * FAIRBANKS <> ROAD ENDING
FREEDOM DRIVE * NORTH POLE	188415	0.000	0.256	HURST ROAD * NORTH POLE <> INDEPENDENCE CIRCLE * NORTH POLE
FREEMAN ROAD	189072	0.000	2.363	NORDALE ROAD * NORTH POLE <> ROAD ENDING
FREEMONT STREET * EAGLE	255605	0.000	0.047	MISSION ROAD * EAGLE <> FRONT STREET LOWER * EAGLE
FRIDA WAY * FNSB SW	174873	0.000	0.594	KALLENBERG ROAD * FNSB SW <> ROSIE CREEK TRAIL * FNSB BW
FRIENDLY ROAD * SALCHA	187012	0.000	0.243	ROAD BEGINNING <> PERIGRINE RIDGE ROAD * SALCHA
FRIENDS WAY * KOTZEBUE	220024	0.000	0.182	MISSION STREET * KOTZEBUE <> BISON STREET * KOTZEBUE
FRONT STREET (PORT ACCESS) * NENANA CITY	174500	0.000	1.290	ROAD BEGINNING <> PARKS HIGHWAY
FRONT STREET * NOME CITY	168600	0.000	1.122	COUNCIL ROAD * NOME <> RIVER STREET * NOME CITY
FRONT STREET * TELLER	167040	0.000	0.052	GRANTLEY AVENUE * TELLER <> NOME/TELLER HIGHWAY
FRONT STREET * VALDEZ	190584	0.000	0.094	EGAN DRIVE * VALDEZ <> DEWEY COURT * VALDEZ
FRONT STREET LOWER * EAGLE	255645	0.000	0.235	ROAD BEGINNING <> GOLDEN AVENUE * EAGLE
FRONT STREET NORTH * CORDOVA	210124	0.000	0.026	COUNCIL AVENUE (RAILROAD) * CORDOVA <> ROAD ENDING
FRONT STREET SOUTH * CORDOVA	210125	0.000	0.063	ROAD BEGINNING <> ADAMS AVENUE WEST * CORDOVA
FRONT STREET UPPER * EAGLE	255610	0.000	0.144	AMUNDESEN STREET * EAGLE <> LINCOLN AVENUE * EAGLE
FROSTY AVENUE * NORTH POLE	188689	0.000	0.098	SEAVY DRIVE * NORTH POLE <> CECILE STREET * NORTH POLE
FUGARWE COURT * NORTH POLE	188420	0.000	0.069	ROAD BEGINNING <> EDSSON AVENUE * NORTH POLE
G STREET * ANDERSON	174385	0.000	0.246	ANDERSON ROAD * ANDERSON <> SECOND STREET * ANDERSON
G STREET EAST * NOME CITY	168835	0.000	0.285	THIRD AVENUE EAST * NOME CITY <> NOME BYPASS * NOME
GAFFNEY ROAD (WAINWRIGHT MAIN GATE) FBX	150005	0.000	0.150	AIRPORT WAY * FAIRBANKS <> ROAD ENDING
GAFFNEY ROAD * FAIRBANKS	150007	0.000	0.560	BARNETTE STREET/GILLAM WAY * FBX <> ROAD ENDING
GALENA DRIVE * VALDEZ	190517	0.000	0.310	HAZELET AVENUE * VALDEZ <> MEALS AVENUE * VALDEZ
GALENA STREET * HEALY	173522	0.000	0.067	SULFIDE ROAD * HEALY <> ROAD ENDING
GANDIL DRIVE * CORDOVA	210022	0.000	0.163	EYAK DRIVE * CORDOVA <> ROAD ENDING
GARDEN STREET * KOTZEBUE	220065	0.000	0.095	THIRD AVENUE * KOTZEBUE <> FOURTH STREET * KOTZEBUE
GARNER DRIVE * FNSB NW	174824	0.000	0.463	OLD NENANA HWY * FNSB NW <> BLIND MOSES ROAD * FNSB
GARNET DRIVE (E OF BADGER) * NORTH POLE	188553	0.000	0.798	ROAD BEGINNING <> PERIDOT STREET * NORTH POLE
GARTZ ROAD * DELTA JCT	185463	0.000	0.990	REMINGTON ROAD * DELTA JCT <> ROAD ENDING
GAS LAMP ROAD * NOME CITY	168415	0.000	0.107	FORE & AFT DRIVE * NOME CITY <> ROAD ENDING
GEIST ROAD * FBX	175800	0.000	1.738	JOHANSEN EXPRESSWAY <> CHENA PUMP ROAD * FBX
GEORGE FOX WAY * KOTZEBUE	220022	0.000	0.181	MISSION WAY * KOTZEBUE <> SHORE LANE * KOTZEBUE
GEORGE JR DRIVE * TOK	181960	0.000	1.419	ALASKA HIGHWAY <> BOREALIS AVENUE * TOK
GERONIMO AVENUE * FNSB SE	188944	0.000	0.186	RUSSELL COURT * NORTH POLE <> BADGER LOOP ROAD * FB
GILBERTSON WAY * DELTA JCT	185365	0.000	0.097	ROAD BEGINNING <> JACK WARREN ROAD * DELTA JCT
GILLAM WAY (NO OF 22ND) * FAIRBANKS	176421S2	0.000	0.200	ROAD BEGINNING <> 22ND AVENUE * FAIRBANKS
GILLAM WAY (SO OF 22ND) * FAIRBANKS	176421S3	0.000	0.470	22ND AVENUE * FAIRBANKS <> ROAD ENDING
GILLIAM WAY * TOK	181952	0.000	0.356	ROAD BEGINNING <> SCOBY WAY * TOK
GILLIGAN COURT * SALCHA	188020	0.000	0.185	OLD RICH/OLD VALDEZ TRAIL @ SALCHA <> ROAD ENDING
GILMORE TRAIL * FBX NSB	151210	0.000	6.933	STEELE CREEK ROAD * FNSB NE <> ROAD ENDING
GINKO DRIVE * CORDOVA	210021	0.000	0.060	EYAK DRIVE * CORDOVA <> ROAD ENDING
GINKO ROAD * FAIRBANKS	175805	0.000	0.160	ROAD BEGINNING <> GEIST ROAD * FBX
GIVE-A-WAY STREET * EIELSON	188150	0.000	0.496	OLD RICH @ EIELSON <> ROAD ENDING
GLACIER CREEK ROAD * NOME	168907	0.000	15.088	NOME/TELLER HIGHWAY <> ROAD ENDING
GLACIER DRIVE NORTH * VALDEZ	190574	0.000	0.069	ROAD BEGINNING <> COTTONWOOD DRIVE * VALDEZ
GLACIER DRIVE SOUTH * VALDEZ	190568	0.000	0.069	KLUTINA STREET * VALDEZ <> ROAD ENDING

ALASKA DEPARTMENT OF TRANSPORTATION AND PUBLIC FACILITIES
ROUTES BY DESCRIPTION- CDS ROUTE NUMBERS AS OF 02 APRIL 2010
NORTHERN REGION

ROUTE DESCRIPTION	ROUTE NUMBER	MILE POINTS FROM	MILE POINTS THRU	TERMINI NAME
GLACIER SPUR ROAD * NOME	168903	0.000	0.390	OLD GLACIER CREEK ROAD * NOME <> GLACIER CREEK ROAD
GLACIER STATE DRIVE * NORTH POLE	188996	0.000	0.162	ROAD BEGINNING <> ROAD ENDING
GLASGOW DRIVE * FAIRBANKS NSB	175540	0.000	0.400	ROAD BEGINNING <> TRINIDAD DRIVE * FAIRBANKS
GLENN HIGHWAY	135000	110.219	180.115	ALASCOM ROAD * MATSU <> RICHARDSON HIGHWAY
GLENWOOD DRIVE * NORTH POLE	188659	0.000	0.135	LAURANCE ROAD * NORTH POLE <> ROAD ENDING
GLIDE ROAD * NORTH POLE	188440	0.000	0.073	ROAD BEGINNING <> AILERON COURT * NORTH POLE
GO THATA WAY * EIELSON	188140	0.000	0.281	ROAD BEGINNING <> OLD RICH @ EIELSON
GOLD AVENUE * NOME CITY	168125	0.000	0.396	PORT ROAD * NOME CITY <> ROAD ENDING
GOLD CHANNEL COURT * FNSB NW	175145	0.000	0.064	PARKS HIGHWAY <> ROAD ENDING
GOLD HILL ROAD * FNSB NW	175100	0.000	3.384	PARKS HIGHWAY <> SHEEP CREEK ROAD * FNSB NW
GOLD LODE ROAD * FNSB NW	174828	0.000	0.385	ROAD BEGINNING <> OLD NENANA HWY * FNSB NW
GOLD MINE TRAIL ROAD * FNSB NE	150060	0.000	4.001	STEESE EXPRESSWAY/HIGHWAY <> GILMORE TRAIL * FBX NE
GOLD PAN ROAD * FNSB NE	151308	0.000	0.434	GOLDVEIN ROAD * FNSB NE <> GOLD MINE TRAIL ROAD * FAIRBANKS
GOLD POKE DRIVE * FNSB NE	151303	0.000	0.148	GOLD MINE TRAIL ROAD * FNSB NE <> ROAD ENDING
GOLD STREET * NORTH POLE	188631	0.000	0.239	LYLE AVENUE * NORTH POLE <> BRANCH AVENUE * NORTH POLE
GOLDBEARING COURT * FNSB NE	151301	0.000	0.091	GOLD MINE TRAIL ROAD * FNSB NE <> ROAD ENDING
GOLDEN AVENUE * EAGLE	255615	0.000	0.076	FRONT STREET LOWER * EAGLE <> WATER STREET * EAGLE
GOLDENROD DRIVE * FNSB SE	188885	0.000	0.163	FELIZ STREET * FNSB SE <> ROAD ENDING
GOLDRUSH TRAIL * DELTA JCT	185502	0.000	1.350	RIKA'S ROAD * DELTA JCT <> LEIGH ROAD * DELTA JCT
GOLDSTREAK ROAD * FNSB NE	151319	0.000	1.204	PENNYWEIGHT DRIVE * FNSB NE <> ROAD ENDING
GOLDSTREAM ROAD	151600	0.000	10.487	STEESE EXPRESSWAY/HIGHWAY <> MURPHY DOME ROAD
GOLDVEIN ROAD * FNSB NE	151307	0.000	0.890	BULLION DRIVE * FNSB NE <> GOLD PAN ROAD * FNSB NE
GONE AGAIN DRIVE * NOME CITY	168420	0.000	0.062	TEA KETTLE DRIVE * NOME CITY <> ROAD ENDING
GORDON ROAD * NORTH POLE	188615	0.000	0.869	ROAD BEGINNING <> ROAD ENDING
GRANITE VIEW ROAD * DELTA JCT	185459	0.000	0.960	ROAD BEGINNING <> REMINGTON ROAD * DELTA JCT
GRANTHAM LANE * NORTH POLE	188783	0.000	0.071	MOOSE WALK ROAD * NORTH POLE <> ROAD ENDING
GRANTLEY AVENUE * TELLER	167045	0.000	0.370	NOME/TELLER HIGHWAY <> ROAD ENDING
GRAPHITE LANE * HEALY	173536	0.000	0.264	CARBON WAY * HEALY <> ROAD ENDING
GRAYLING STREET * KOTZEBUE	220044	0.000	0.095	PTARMIGAN WAY * KOTZEBUE <> SALMON STREET * KOTZEBUE
GREAT LAND ROAD * TOK	181936	0.000	0.538	MIDNIGHT SUN DRIVE * TOK <> SLED DOG WAY * TOK
GREAT VIEW LANE * FNSB NE	151218	0.000	0.660	GILMORE TRAIL * FBX NSB <> ROAD ENDING
GREEN ROAD * FNSB SE	189115	0.000	0.311	BRADWAY ROAD * FBX <> ROAD ENDING
GREENSMITH ROAD * DELTA JCT	185156	0.000	1.850	ROAD BEGINNING <> ROAD ENDING
GREENSTONE ROAD * NORTH POLE	188522	0.000	0.365	BLACKSTONE ROAD * NORTH POLE <> BLACKSTONE ROAD * NORTH POLE
GREENWOOD STREET * NORTH POLE	188517	0.000	0.326	PLACK ROAD * NORTH POLE <> ROAD ENDING
GRENAC ROAD * FAIRBANKS	150155	0.000	1.154	FARMERS LOOP * FBX <> ROAD ENDING
GRIEME ROAD * SALCHA	187708	0.000	0.841	RICHARDSON HIGHWAY <> ROAD ENDING
GRIZZLY LANE * DELTA JCT	185060	0.000	0.416	RICHARDSON AVENUE * DELTA JCT CITY <> JARVIS AVENUE
GROUSE COURT * FNSB SW	174855	0.000	0.223	RABBIT RUN * FNSB SW <> ROAD ENDING
GRUBSTAKE ROAD * FNSB NE	151316	0.000	0.795	GOLD MINE TRAIL ROAD * FNSB NE <> GOLD PAN ROAD * FNSB NE
GULKANA STREET * VALDEZ	190542	0.000	0.128	ROAD BEGINNING <> MEALS AVENUE * VALDEZ
GUNNAR LANE * STEESE HWY	152003	0.000	0.215	STEESE EXPRESSWAY/HIGHWAY <> ROAD ENDING
GUNNING DRIVE * FNSB NE	151225	0.000	0.456	HUBNERITE ROAD NORTH * FBX <> ROAD ENDING
H & H LANE * NORTH POLE	188209	0.000	0.775	ROAD BEGINNING <> OLD RICH @ NORTH POLE
H STREET * ANDERSON	174395	0.000	0.223	SECOND STREET * ANDERSON <> ROAD ENDING
H STREET EAST * NOME CITY	168845	0.000	0.204	THIRD AVENUE EAST * NOME CITY <> SIXTH AVENUE EAST

ALASKA DEPARTMENT OF TRANSPORTATION AND PUBLIC FACILITIES
ROUTES BY DESCRIPTION- CDS ROUTE NUMBERS AS OF 02 APRIL 2010
NORTHERN REGION

ROUTE DESCRIPTION	ROUTE NUMBER	MILE POINTS FROM	MILE POINTS THRU	TERMINI NAME
HAGELBARGER AVENUE	151040	0.000	0.988	STEESE EXPRESSWAY/HIGHWAY <> OLD STEESE @ FOX * FAIRBANKS
HALL STREET * FAIRBANKS	176465	0.000	0.275	WENDELL STREET <> 6TH AVENUE (HALL) * FAIRBANKS
HAMILTON AVENUE * FAIRBANKS	150120	0.000	0.540	ROAD BEGINNING <> ROAD ENDING
HAMMOCK AVENUE * FNSB SE	189064	0.000	0.187	ROAD BEGINNING <> FELIZ STREET * FNSB SE
HANAGITA STREET * VALDEZ	190505	0.000	0.757	MEALS AVENUE * VALDEZ <> ROAD ENDING
HANGER WAY * VALDEZ	191002	0.000	0.211	AIRPORT ROAD * VALDEZ <> ROAD ENDING
HANNAN ROAD LOWER * DELTA JCT	185369	0.000	0.476	JACK WARREN ROAD * DELTA JCT <> ROAD ENDING
HANNAN ROAD UPPER * DELTA JCT	185053	0.000	0.190	OLMSTEAD ROAD * DELTA JCT <> LAKEVIEW ROAD * DELTA JCT
HANSON HOLLOW ROAD * DELTA JCT	185510	0.000	0.641	RICHARDSON HIGHWAY <> ROAD ENDING
HANSON ROAD * DELTA JCT	185140	0.000	4.965	CLEARWATER ROAD * DELTA JCT <> ROAD ENDING
HANSON ROAD * FAIRBANKS	150126	0.000	0.550	AURORA DRIVE * FAIRBANKS <> ROAD ENDING
HARBOR DRIVE NORTH * VALDEZ	190530	0.000	0.427	FIDALGO STREET * VALDEZ <> KOBUK DRIVE * VALDEZ
HARBOR DRIVE SOUTH * VALDEZ	190532	0.000	0.479	ROAD BEGINNING <> KENNICOTT DRIVE * VALDEZ
HARBOR LOOP * CORDOVA	210115	0.000	0.267	NICHOLOFF WAY * CORDOVA <> NICHOLOFF WAY * CORDOVA
HARDING LAKE DRIVE * SALCHA	187200	0.000	0.868	RICHARDSON HIGHWAY <> COOLIDGE STREET * SALCHA
HARDROCK ROAD * FNSB NE	151314	0.000	0.263	ROAD BEGINNING <> GOLD MINE TRAIL ROAD * FNSB NE
HARMONICA DRIVE * FNSB SW	174893	0.000	0.255	CRIPPLE CREEK ROAD * FNSB SW <> FIDDLE WAY * FNSB SW
HARMONY DRIVE * FNSB SW	174862	0.000	0.161	CRIPPLE CREEK ROAD * FNSB SW <> OPRY WAY * FNSB SW
HARP COURT * FNSB SW	174864	0.000	0.051	VIOLIN CIRCLE * FNSB SW <> ROAD ENDING
HARPER AVENUE * DELTA JCT CITY	185219	0.000	0.501	SCHOOL ROAD * DELTA JCT <> HAYES STREET * DELTA JCT
HARRIS AVENUE * VALDEZ	190526	0.000	0.085	EGAN DRIVE * VALDEZ <> ROAD ENDING
HARRIS ROAD * DELTA JCT	185361	0.000	0.600	JACK WARREN ROAD * DELTA JCT <> ROAD ENDING
HARRISON CREEK ROAD * STEESE HWY	152045	0.000	11.280	STEESE EXPRESSWAY/HIGHWAY <> ROAD ENDING
HARRY LUCKE TRAIL * SALCHA	187210	0.000	0.577	BESSE BARNABAS TRAIL * SALCHA <> RICHARDSON HIGHWAY
HARTZOG LOOP * FNSB SE	188957	0.000	0.569	BADGER LOOP ROAD * FBX <> BADGER LOOP ROAD * FBX
HAYES CIRCLE * DELTA JCT CITY	185233	0.000	0.056	ROAD BEGINNING <> HAYES STREET * DELTA JCT CITY
HAYES STREET * DELTA JCT CITY	185230	0.000	0.647	RICHARDSON HIGHWAY <> DEBORAH STREET * DELTA JCT CITY
HAYSTACK DRIVE * ELLIOTT HWY	153016	0.000	5.766	ELLIOTT HIGHWAY <> ROAD ENDING
HAZELET AVENUE * VALDEZ	190500	0.000	0.887	FERRY WAY * VALDEZ <> ROBE RIVER DRIVE * VALDEZ
HEALY ACCESS ROAD	173505	0.000	1.567	HEALY SPUR ROAD * HEALY <> ROAD ENDING
HEALY CIRCLE * DELTA JCT CITY	185221	0.000	0.051	ROAD BEGINNING <> HEALY STREET UPPER * DELTA JCT CITY
HEALY SCHOOL ROAD * HEALY	173502	0.000	0.429	HEALY SPUR ROAD * HEALY <> ROAD ENDING
HEALY SPUR ROAD * HEALY	173500	0.000	13.728	HILLTOP ROAD * HEALY <> ROAD ENDING
HEALY STREET LOWER * DELTA JCT CITY	185218	0.000	0.175	AURORA AVENUE * DELTA JCT CITY <> SALCHA AVENUE * DELTA JCT
HEALY STREET UPPER * DELTA JCT CITY	185220	0.000	0.269	SALCHA AVENUE * DELTA JCT CITY <> CLEARWATER AVENUE
HECTOR EWAN ROAD * COPPER CENTER	195510	0.000	1.879	OLD RICH @ COPPER CENTER <> ROAD ENDING
HELMERICKS AVENUE * FBX	150104	0.000	0.570	ROAD BEGINNING <> OLD STEESE @ FAIRBANKS * FAIRBANKS
HENDERSON ROAD * FNSB NW	175105	0.000	3.697	GOLD HILL ROAD * FNSB NW <> ESTER DOME ROAD * FNSB
HENRICHS ROAD EAST * CORDOVA	211405	0.000	0.141	WHISKEY RIDGE ROAD * CORDOVA <> WHISKEY RIDGE ROAD
HENRY STREET * DOT LAKE	183020	0.000	0.260	MILLER AVENUE * DOT LAKE <> WALTERS AVENUE * DOT LAKE
HERB MILLER BLVD * FBX	150106	0.000	0.358	TRAINOR GATE ROAD * FAIRBANKS <> ROAD ENDING
HERMAN STREET * BARROW	154040	0.000	0.600	ROAD BEGINNING <> ROAD ENDING
HERMITAGE ACRES ROAD * SALCHA	186545	0.000	0.279	RICHARDSON HIGHWAY <> ROAD ENDING
HERNING ROAD * FBX NSB	151050	0.000	0.950	CHENA HOT SPRINGS ROAD * FBX NSB <> ROAD ENDING
HESS AVENUE * DELTA JCT CITY	185231	0.000	0.241	DEBORAH STREET * DELTA JCT CITY <> RAPIDS STREET * DELTA JCT
HICKMAN AVENUE * FNSB SE	189053	0.000	0.410	RUST AVENUE * FNSB SE <> RENO LANE * FNSB SE

ALASKA DEPARTMENT OF TRANSPORTATION AND PUBLIC FACILITIES
ROUTES BY DESCRIPTION- CDS ROUTE NUMBERS AS OF 02 APRIL 2010
NORTHERN REGION

ROUTE DESCRIPTION	ROUTE NUMBER	MILE POINTS FROM	MILE POINTS THRU	TERMINI NAME
HIGH GRADE WAY * FNSB NE	151324	0.000	0.737	ROAD BEGINNING <> ROAD ENDING
HIGHLAND DRIVE * CORDOVA	210003	0.000	0.160	COPPER RIVER HIGHWAY <> ROAD ENDING
HIGHLAND DRIVE * FNSB NE	151203	0.000	0.195	STEELE CREEK ROAD * FNSB NE <> ROAD ENDING
HIGHLINE DRIVE * SALCHA	187236	0.000	0.301	WALTS ROAD * SALCHA <> ROAD ENDING
HILLTOP ROAD * HEALY	173310	0.000	1.957	OTTO LAKE ROAD * HEALY <> PARKS HIGHWAY
HIMILAYA ROAD * FNSB ELLIOTT HWY	153058	0.000	4.644	ROAD BEGINNING <> ELLIOTT HIGHWAY
HITE STREET * FNSB SE	189119	0.000	0.156	ROAD BEGINNING <> BRADWAY ROAD * FBX
HOBBIT HILL DRIVE * FNSB NE	151114	0.000	0.332	ROAD BEGINNING <> FABIAN DRIVE * FNSB NE
HOLLENBECK AVENUE * NORTH POLE	188602	0.000	0.204	LANCELOT STREET * NORTH POLE <> ROAD ENDING
HOLLOWELL ROAD * NORTH POLE	188487	0.000	1.002	REPP ROAD * NORTH POLE <> PLACK ROAD * NORTH POLE
HOLMES ROAD * FBX	188850	0.000	3.661	BADGER LOOP ROAD * FBX <> BADGER LOOP ROAD * FBX
HOMER DRIVE * NORTH POLE	188538	0.000	0.356	ATHENA CIRCLE * NORTH POLE <> ATHENA CIRCLE * NORTH POLE
HOMESITE COURT NORTH * SALCHA	188011	0.000	0.189	STRINGER ROAD * SALCHA <> ROAD ENDING
HOMESTEAD DRIVE * COPPER CTR	195610	0.000	0.151	POPLAR ROAD * COPPER CENTER <> ROAD ENDING
HOMESTEAD DRIVE * VALDEZ	190583	0.000	0.546	ROAD BEGINNING <> EGAN DRIVE * VALDEZ
HONEYBEE LANE * NORTH POLE	188749	0.000	0.191	ROAD BEGINNING <> LINEMAN AVENUE * NORTH POLE
HOONAH DRIVE * NORTH POLE	188720	0.000	0.340	YAKUTAT DRIVE * NORTH POLE <> NOATAK DRIVE * NORTH POLE
HOPE STREET * EIELSON	188145	0.000	0.214	DA NEPHEW ST (HOPE) * EIELSON <> OLD RICH @ EIELSON
HORN WAY EAST * FNSB SW	174852	0.000	0.117	OWL DRIVE * FNSB SW <> ROAD ENDING
HORN WAY WEST * FNSB SW	174853	0.000	0.152	OWL DRIVE * FNSB SW <> ROAD ENDING
HORSESHOE WAY * FNSB SE	188998	0.000	0.596	BADGER LOOP ROAD * FBX <> ROAD ENDING
HOSELTON ROAD * FBX	175830	0.000	0.946	OLD AIRPORT WAY * FBX <> BOAT STREET * FBX
HOUGHTON HILL DRIVE * NORTH POLE	188607	0.000	0.532	LYLE AVENUE * NORTH POLE <> ROAD ENDING
HOWARD COURT * NORTH POLE	188337	0.000	0.092	WHITMAN ROAD * NORTH POLE <> ROAD ENDING
HOWELL ROAD * SALCHA	187716	0.000	0.251	ROAD BEGINNING <> RICHARDSON HIGHWAY
HUBNERITE ROAD NORTH * FBX	151224	0.000	0.386	GILMORE TRAIL * FBX NSB <> ROAD ENDING
HUGHES AVENUE * DELTA JCT CITY	185386	0.000	0.292	REEVE AVENUE * DELTA JCT CITY <> EIELSON STREET * D
HUGHES CITY STREETS * HUGHES	169550	0.000	5.000	ROAD BEGINNING <> ROAD ENDING
HUGHES ROAD * CANYON CREEK	186020	0.000	0.908	NOOVIK ROAD * CANYON CREEK <> ROAD ENDING
HUNTER STREET * FBX	150103	0.000	0.137	ROAD BEGINNING <> ROAD ENDING
HURST ROAD * NORTH POLE	188860	0.000	4.459	MAVENCAMP CIRCLE (FRANKLIN) * NORTH POLE <> PERIDOT
I STREET EAST * NOME CITY	168855	0.000	0.199	THIRD AVENUE EAST * NOME CITY <> SIXTH AVENUE EAST
ICHABOD STREET * NORTH POLE	188393	0.000	0.237	ROAD BEGINNING <> PEEDE ROAD * NORTH POLE
ICY VIEW ALLEY #1 * NOME CITY	168455	0.000	0.098	FORE & AFT DRIVE * NOME CITY <> ROAD ENDING
ICY VIEW ALLEY #2 * NOME CITY	168465	0.000	0.130	JACK BOOT STREET * NOME CITY <> FORE & AFT DRIVE * NOME
ICY VIEW ALLEY #3 * NOME CITY	168460	0.000	0.063	OUT OF THE WAY * NOME CITY <> ROUND THE CLOCK ROAD
IDITAROD STREET * VALDEZ	190555	0.000	0.133	HAZELET AVENUE * VALDEZ <> ROAD ENDING
ILLINOIS STREET * FBX	176325	0.000	0.693	CUSHMAN STREET * FBX <> COLLEGE ROAD * FBX
INDEPENDENCE CIRCLE * NORTH POLE	188417	0.000	0.552	YELLOWSTONE ROAD * NORTH POLE <> YELLOWSTONE ROAD *
INDUSTRIAL AVENUE * FAIRBANKS	175725	0.000	0.530	VAN HORN ROAD * FBX <> 30TH AVENUE * FAIRBANKS
INDUSTRIAL ROAD (FIA) * FBX	175730	0.000	2.370	UNIVERSITY AVENUE * FBX <> AIRPORT WAY * FAIRBANKS
INDUSTRY ROAD * CORDOVA	210101	0.000	0.200	BREAKWATER AVENUE * CORDOVA <> RAILROAD AVENUE * CORDOVA
INGRESS STREET * CORDOVA	210919	0.000	0.042	CHASE AVENUE * CORDOVA <> ROAD ENDING
INGRID DRIVE * SALCHA	188014	0.000	0.167	OLD RICH/OLD VALDEZ TRAIL @ SALCHA <> ROAD ENDING
INTERNATIONAL STREET * FAIRBANKS	176010	0.000	0.530	VAN HORN ROAD * FBX <> 30TH AVENUE * FAIRBANKS
IRENE MAE STREET * NORTH POLE	188687	0.000	0.431	ANTON AVENUE * NORTH POLE <> SILVERLEAF AVENUE

ALASKA DEPARTMENT OF TRANSPORTATION AND PUBLIC FACILITIES
ROUTES BY DESCRIPTION- CDS ROUTE NUMBERS AS OF 02 APRIL 2010
NORTHERN REGION

ROUTE DESCRIPTION	ROUTE NAME	MILE POINTS FROM	MILE POINTS THRU	TERMINI NAME
ISAAC AVENUE * DOT LAKE	183000	0.000	0.177	ALASKA HIGHWAY <> DUMP ROAD * DOT LAKE
ISBERG ROAD EAST * FNSB SW	174860	0.000	2.257	CRIPPLE CREEK ROAD * FNSB SW <> CHENA RIDGE ROAD * FNSB SW
ISBERG ROAD WEST * FNSB SW	174859	0.000	0.301	SONATA DRIVE * FNSB SW <> ROAD ENDING
ISDEN COURT * FNSB SE	189016	0.000	0.049	ROAD BEGINNING <> LAKLOEY DRIVE * NORTH POLE
ISMO DRIVE * NORTH POLE	188638	0.000	0.239	ROAD BEGINNING <> ROAD ENDING
J STREET * NENANA CITY	174555	0.000	0.373	ROAD BEGINNING <> FRONT STREET (PORT ACCESS) * NENANA
JACK BOOT STREET * NOME CITY	168430	0.000	0.130	OSBORN ROAD * NOME <> OUT OF THE WAY * NOME CITY
JACK WADE STREET * TOK	182056	0.000	0.695	TOK CUTOFF HIGHWAY <> TONY CONRAD III DRIVE * TOK
JACK WARREN ROAD * DELTA JCT	185000	0.000	6.360	DICKSON ROAD * DELTA JCT <> RICHARDSON HIGHWAY
JACKSON STREET NORTH * NORTH POLE	188550	0.000	0.094	ROAD BEGINNING <> KIMI STREET * NORTH POLE
JAGO STREET * VALDEZ	190554	0.000	0.132	HAZELET AVENUE * VALDEZ <> ROAD ENDING
JAI ALAI ROAD * NORTH POLE	188705	0.000	0.046	MISTLETOE DRIVE * NORTH POLE <> MANDEVILLE LOOP * NORTH POLE
JAMBOREE DRIVE * FNSB SW	175562	0.000	0.527	FESTIVAL DRIVE * FNSB SW <> ROAD ENDING
JAMES STREET * DELTA JCT	185255	0.000	1.354	ROAD BEGINNING <> NISTLER ROAD * DELTA JCT
JAN LAKE ROAD * TOK	180200	0.000	0.503	ALASKA HIGHWAY <> ROAD ENDING
JANNEL STREET * DELTA JCT	185375	0.000	0.087	ROAD BEGINNING <> JACK WARREN ROAD * DELTA JCT
JARVIS AVENUE * DELTA JCT	185070	0.000	0.627	GRIZZLY LANE * DELTA JCT <> ROAD ENDING
JASON PLACE * DELTA JCT	185371	0.000	0.087	ROAD BEGINNING <> JACK WARREN ROAD * DELTA JCT
JEANNETTE WAY * FNSB NW	175141	0.000	0.155	PARKS HIGHWAY <> ROAD ENDING
JEFFERSON STREET * EAGLE	255550	0.000	0.143	3RD AVENUE * EAGLE <> 1ST AVENUE * EAGLE
JENNICK AVENUE * FNSB NE	151211	0.000	0.245	GILMORE TRAIL * FBX NSB <> ROAD ENDING
JEREMY LANE * NORTH POLE	188722	0.000	0.064	ROAD BEGINNING <> NEWBY ROAD * NORTH POLE
JERRY COLRUDS ROAD * HEALY	173325	0.000	0.148	PARKS HIGHWAY <> ROAD ENDING
JESSICA LOOP * NORTH POLE	188532	0.000	0.342	WHISPERING PINES STREET * NORTH POLE <> WHISPERING PINES STREET
JETTY ROAD * NOME CITY	168145	0.000	0.549	PORT ROAD * NOME CITY <> ROAD ENDING
JIM MCKINLEY DRIVE * COPPER CENTER	195515	0.000	0.144	HECTOR EWAN ROAD * COPPER CENTER <> ROAD ENDING
JIM THORPE COURT * NORTH POLE	188704	0.000	0.061	MANDEVILLE LOOP * NORTH POLE <> ROAD ENDING
JOGGERS COURT * NORTH POLE	188688	0.000	0.086	ROAD BEGINNING <> SEAVY DRIVE * NORTH POLE
JOHANNA COURT * NORTH POLE	188381	0.000	0.109	ROAD BEGINNING <> DAKOTA STREET * NORTH POLE
JOHANSEN EXPRESSWAY	177200	0.000	4.196	UNIVERSITY AVENUE * FBX <> CITY LIGHTS BOULEVARD * FBX
JOHNALYN COURT * NORTH POLE	188714	0.000	0.086	ROAD BEGINNING <> NEWBY ROAD * NORTH POLE
JOHNSON ROAD * SALCHA	187900	0.000	10.715	RICHARDSON HIGHWAY <> ROAD ENDING
JON SUMMAR ROAD * TOK	182058	0.000	0.600	TOK CUTOFF HIGHWAY <> ROAD ENDING
JON SUMMAR WAY * TOK	182059	0.000	0.140	TOK SENIOR CENTER ROAD * TOK <> JON SUMMAR ROAD * T
JONY DAN LANE * NORTH POLE	188304	0.000	0.242	MISSION ROAD * NORTH POLE <> CACHE WAY * NORTH POLE
JOSHUA WAY * NORTH POLE	188745	0.000	0.062	ROAD BEGINNING <> LINEMAN AVENUE * NORTH POLE
JOYCE DRIVE * FAIRBANKS	175552	0.000	0.430	ROAD BEGINNING <> ROAD ENDING
JUDGE AREND AVENUE * FNSB NW	175112	0.000	0.447	DOME ROAD * FNSB NW <> ROAD ENDING
JUDY LANE * NORTH POLE	188774	0.000	0.440	WYATT ROAD * NORTH POLE <> DAWSON ROAD (ST NICHOLAS
JULIE LANE * NORTH POLE	188358	0.000	0.108	BROCK ROAD * FNSB SE <> ROAD ENDING
JUNE BUG LOOP EAST * FNSB NW	174807	0.000	0.236	SIEGRIST DRIVE * FNSB NW <> ROAD ENDING
JUNE BUG LOOP WEST * FNSB NW	174809	0.000	0.096	SIEGRIST DRIVE * FNSB NW <> ROAD ENDING
JUNE TURNAROUND * NORTH POLE	188303	0.000	0.082	MISSION ROAD * NORTH POLE <> ROAD ENDING
JUPITER DRIVE * NORTH POLE	188789	0.000	0.277	VENUS DRIVE * NORTH POLE <> MARS AVENUE * NORTH POLE
K STREET * NENANA CITY	174557	0.000	0.268	TENTH STREET * NENANA CITY <> ROAD ENDING
K STREET EAST * NOME CITY	168865	0.000	0.351	FRONT STREET * NOME CITY <> NOME BYPASS * NOME CITY

ALASKA DEPARTMENT OF TRANSPORTATION AND PUBLIC FACILITIES
ROUTES BY DESCRIPTION- CDS ROUTE NUMBERS AS OF 02 APRIL 2010
NORTHERN REGION

ROUTE DESCRIPTION	ROUTE NAME	MILE POINTS FROM	MILE POINTS THRU	TERMINI NAME
K STREET WEST * NOME CITY	168120	0.000	0.083	THIRD AVENUE WEST * NOME CITY <> PORT ROAD * NOME CITY
KALAKAKET STREET * FAIRBANKS	175755	0.000	0.090	AIRPORT WAY S FRONTAGE RD (MARKET) <> REWAK DRIVE *FBX
KALLENBERG ROAD * FNSB SW	174876	0.000	2.064	LIVINGSTON LOOP * FNSB SW <> CRIPPLE CREEK ROAD * FBX
KALSPELL LOOP * NORTH POLE	188887	0.000	0.489	PERIDOT STREET * NORTH POLE <> PERIDOT STREET * NORTH POLE
KALTAG DRIVE * NORTH POLE	188716	0.000	0.670	ROAD BEGINNING <> ROAD ENDING
KANTISHNA ROAD	173100	0.000	4.500	ROAD BEGINNING <> ROAD ENDING
KARLUK STREET * BARROW	154050	0.000	0.670	ROAD BEGINNING <> ROAD ENDING
KATHUL STREET * TOK	181985	0.000	0.585	PRINGLE ROAD * TOK <> KIMBALL ROAD * TOK
KATIE DRIVE * NOME	168905	0.000	0.808	ROAD BEGINNING <> NOME/TELLER HIGHWAY
KATY JILL COURT * NORTH POLE	188353	0.000	0.074	ROAD BEGINNING <> CARRIE LYNN DRIVE * NORTH POLE
KAYE AVENUE * EIELSON	188178	0.000	0.399	ROAD BEGINNING <> CLAUDE STREET * EIELSON
KEASTER ROAD * DELTA JCT	185022	0.000	0.837	NISTLER ROAD * DELTA JCT <> REMINGTON ROAD * DELTA JCT
KEELING ROAD * FBX	189061	0.000	1.218	ROAD BEGINNING <> ROAD ENDING
KELLUM/HILTON * FAIRBANKS	176424	0.000	1.430	1ST/2ND/WILBUR * FAIRBANKS <> MOORE STREET/2ND AVENUE
KENNICOTT AVENUE * FAIRBANKS	176445	0.000	0.300	LATHROP STREET <> WEST COWLES/LATHROP STREET * FAIRBANKS
KENNICOTT DRIVE * VALDEZ	190531	0.000	0.145	HARBOR DRIVE SOUTH * VALDEZ <> KOBUK DRIVE * VALDEZ
KENNICOTT ROAD	198030	0.000	6.000	EDGERTON HWY/MCCARTHY RD <> ROAD ENDING
KENSINGTON AVENUE * NORTH POLE	188628	0.000	0.489	NELSON ROAD * NORTH POLE <> GORDON ROAD * NORTH POLE
KERSTEN COURT * NORTH POLE	188734	0.000	0.192	NEWBY ROAD * NORTH POLE <> ROAD ENDING
KETCHUM CREEK ROAD * CIRCLE HOT SPRINGS	152052	0.000	0.221	CIRCLE HOT SPRINGS ROAD <> ROAD ENDING
KICKS COURT * NORTH POLE	188731	0.000	0.049	ROUTE 66 * NORTH POLE <> ROAD ENDING
KILLIAN ROAD * HEALY	173330	0.000	1.189	ROAD BEGINNING <> ROAD ENDING
KIMBALL ROAD * TOK	181986	0.000	0.766	PRINGLE ROAD * TOK <> BLACKBURN AVENUE * TOK
KIMBALL STREET * DELTA JCT CITY	185216	0.000	0.668	RICHARDSON HIGHWAY <> CLEARWATER AVENUE NORTH * DELTA JCT
KIMBERLY LANE * SALCHA	186515	0.000	0.235	LOST LAKE ROAD * BIRCH LAKE <> ROAD ENDING
KIMI STREET * NORTH POLE	188551	0.000	0.194	ROAD BEGINNING <> ROAD ENDING
KING SALMON AVENUE * DELTA JCT	185056	0.000	0.397	ARCTIC GRAYLING AVENUE * DELTA JCT <> SOUHRADA ROAD
KINGS ALLEY * NOME CITY	168392	0.000	0.068	F STREET EAST * NOME CITY <> G STREET EAST * NOME CITY
KINGS PLACE * NOME CITY	168390	0.000	0.373	DIVISION STREET NORTH * NOME CITY <> KINGS ALLEY *
KIOGAK ROAD * BARROW	154045	0.000	0.480	PISOKAK STREET * BARROW <> STEVENSON/EBEN HOPSON ST
KLUTINA STREET * VALDEZ	190560	0.000	0.677	COTTONWOOD DRIVE * VALDEZ <> ROAD ENDING
KNIGHT LANE * DELTA JCT	185175	0.000	0.240	ALASKA HIGHWAY <> ROAD ENDING
KNIGHT ROAD * DELTA JCT	185031	0.000	0.117	DICKSON ROAD * DELTA JCT <> ROAD ENDING
KOBE ROAD * HEALY/CANTWELL	173720	0.000	1.962	PARKS HIGHWAY <> ROAD ENDING
KOBUK DRIVE * VALDEZ	190534	0.000	0.397	KENNICOTT DRIVE * VALDEZ <> MEALS AVENUE * VALDEZ
KONGOSAK ROAD * BARROW	154035	0.000	0.200	STEVENSON/EBEN HOPSON STREET * BARROW <> AHKOVAK ST
KOONZ DRIVE * NORTH POLE	188985	0.000	0.151	WILLEDA STREET * NORTH POLE <> DILLON AVENUE * NORTH POLE
KOTH COURT * FNSB SW	174871	0.000	0.200	ROSIE CREEK TRAIL * FNSB SW <> ROAD ENDING
KOTZEBUE WAY * KOTZEBUE	220006	0.000	0.149	SECOND AVENUE (BISON) * KOTZEBUE <> LAGOON STREET * KOTZEBUE
KOUGAROK ROAD/NOME-TAYLOR HWY *NOME	167500	0.000	85.313	COUNCIL ROAD * NOME <> ROAD ENDING
KOYUKUK CITY STREETS * KOYUKUK	169450	0.000	0.700	ROAD BEGINNING <> ROAD ENDING
KOYUKUK DRIVE (SOUTH) * FAIRBANKS	175312	0.000	0.310	TANANA LOOP * FAIRBANKS <> ROAD ENDING
KREB DRIVE * FNSB SW	175534	0.000	0.095	MARMOT HILL ROAD * FNSB SW <> ROAD ENDING
KRIS KRINGLE DRIVE	188754	0.000	0.406	DONNER DRIVE * NORTH POLE <> ROAD ENDING
KROGSTIE LANE * FNSB NW	174821	0.000	0.496	OLD NENANA HWY * FNSB NW <> OLD WOOD ROAD * FNSB NW
KUSKOKWIM ROAD * FAIRBANKS	175315	0.000	0.300	TANANA DRIVE * FAIRBANKS <> TANANA LOOP * FAIRBANKS

ALASKA DEPARTMENT OF TRANSPORTATION AND PUBLIC FACILITIES
ROUTES BY DESCRIPTION- CDS ROUTE NUMBERS AS OF 02 APRIL 2010
NORTHERN REGION

ROUTE DESCRIPTION	ROUTE NAME	MILE POINTS FROM	MILE POINTS THRU	TERMINI NAME
KUSZ (EMMAUS) ROAD * DELTA JCT CITY	185183	0.000	1.164	ALASKA HIGHWAY <> NISTLER ROAD * DELTA JCT
L STREET EAST * NOME CITY	168875	0.000	0.161	FIRST AVE EAST (MINIX) * NOME <> FIFTH AVENUE * NOME CITY
LA REE WAY * FNSB NW	175108	0.000	0.152	ESTER DRIVE * FNSB NW <> HENDERSON ROAD * FNSB NW
LACEY STREET	176460	0.000	0.480	WENDELL STREET <> 12TH AVENUE * FAIRBANKS
LADESSA ROAD * FNSB SE	188955	0.000	0.185	ROAD BEGINNING <> ROAD ENDING
LAGOON ROAD * ANDERSON	174306	0.000	0.303	ANDERSON ROAD * ANDERSON <> ROAD ENDING
LAGOON STREET * KOTZEBUE	220015	0.000	0.422	SHORE AVENUE * KOTZEBUE <> ROAD ENDING
LAKE COLLEEN DRIVE EAST * DEADHORSE	150980	0.000	1.690	AIRPORT WAY * DEADHORSE <> SPINE ROAD EAST * DEADHORSE
LAKE COLLEEN DRIVE WEST * DEADHORSE	150975	0.000	1.941	AIRPORT WAY * DEADHORSE <> SPINE ROAD EAST * DEADHORSE
LAKE INIAKOK COURT * NORTH POLE	188587	0.000	0.077	LAKEWOOD LOOP * NORTH POLE <> ROAD ENDING
LAKE LOUISE ROAD	139700	0.000	18.738	GLENN HIGHWAY <> ROAD ENDING
LAKE SELBY COURT * NORTH POLE	188589	0.000	0.068	LAKEWOOD LOOP * NORTH POLE <> ROAD ENDING
LAKE STREET (SAND) * KOTZEBUE	220062	0.000	0.215	WANDA STREET * KOTZEBUE <> ROAD ENDING
LAKE STREET (SHORE) * KOTZEBUE	220005	0.000	0.176	SHORE AVENUE * KOTZEBUE <> FOURTH AVENUE * KOTZEBUE
LAKEVIEW DRIVE * CORDOVA	210005	0.000	0.037	COPPER RIVER HIGHWAY <> MT ECCLES STREET * CORDOVA
LAKEVIEW DRIVE * FAIRBANKS	180015	0.000	0.940	ROAD BEGINNING <> OLD RICH @ SOUTH FAIRBANKS
LAKEVIEW ROAD * DELTA JCT	185054	0.000	0.106	HANNAN ROAD UPPER * DELTA JCT <> ROAD ENDING
LAKEWOOD LOOP * NORTH POLE	188586	0.000	0.943	NELSON ROAD * NORTH POLE <> ROAD ENDING
LAKLOEY DRIVE * NORTH POLE	188835	0.000	2.151	BADGER LOOP ROAD * FBX <> BRADWAY ROAD * FBX
LANCE LANE * FNSB NE	151097	0.000	0.199	ROAD BEGINNING <> VIOLET DRIVE * FNSB NE
LANCELOT STREET * NORTH POLE	188601	0.000	0.488	HOLLENBECK AVENUE * NORTH POLE <> HOLLENBECK AVENUE
LANDFILL HAUL ROAD * VALDEZ	190911	0.000	0.852	RICHARDSON HIGHWAY <> ROAD ENDING
LANDFILL ROAD * GLENNALLEN	139815	0.000	0.104	ROAD BEGINNING <> GLENN HIGHWAY
LANDFILL ROAD * MANLEY HOT SPRINGS	153069	0.000	0.108	ELLIOTT HIGHWAY <> ROAD ENDING
LANDFILL ROAD * TELLER	167005	0.000	0.246	NOME/TELLER HIGHWAY <> ROAD ENDING
LANES WAY * NOME CITY	168635	0.000	0.047	FRONT STREET * NOME CITY <> FIRST AVE EAST (BERING)
LARIX DRIVE * NORTH POLE	188991	0.000	0.355	ROAD BEGINNING <> BADGER LOOP ROAD * FBX
LARKSPUR LOOP * COPPER CENTER	195240	0.000	0.540	SILVER SPRINGS ROAD * COPPER CENTER <> SILVER SPRINGS
LARRY SPENGLER ROAD * DELTA JCT	185300	0.000	6.612	RICHARDSON HIGHWAY <> RICHARDSON HIGHWAY
LATHROP STREET	176440	0.000	0.940	1ST/2ND/WILBUR * FAIRBANKS <> WEST COWLES/LATHROP ST
LAURA MADISON STREET * BARROW	154015	0.000	0.900	STEVENSON/EBEN HOPSON STREET * BARROW <> ROAD ENDING
LAURANCE ROAD * NORTH POLE	188650	0.000	4.076	OLD RICH @ NORTH POLE <> ROAD ENDING
LAURENE STREET * FAIRBANKS	175775	0.000	0.400	ROAD BEGINNING <> AIRPORT WAY S FRONTAGE RD (GILLIAM WAY)
LAUSEN AVENUE LOWER * EIELSON	188180	0.000	0.488	CLAUDE STREET * EIELSON <> BAKER STREET * EIELSON
LAUSEN AVENUE UPPER * EIELSON	188182	0.000	0.163	BAKER STREET * EIELSON <> MILDRED AVENUE * EIELSON
LAWLOR ROAD * FBX	175427	0.000	0.584	MILLER HILL ROAD * FBX <> ROAD ENDING
LE FEVRE STREET * CORDOVA	210921	0.000	0.130	COPPER RIVER HIGHWAY <> CHASE AVENUE * CORDOVA
LEASURE STREET (NORTH OF 32ND) *FBX	190701	0.000	0.168	ROAD BEGINNING <> ROAD ENDING
LEE LANE * DELTA JCT CITY	185334	0.000	0.121	ALYS AVENUE * DELTA JCT CITY <> TERRI TERRACE * DELTA JCT
LEE LANE * NORTH POLE	188342	0.000	0.243	BROCK ROAD * FNSB SE <> WINTERGREEN LANE * NORTH POLE
LEIGH ROAD * DELTA JCT	185509	0.000	1.286	ROAD BEGINNING <> ROAD ENDING
LEMON LANE * FNSB NW	175113	0.000	0.158	JUDGE AREND AVENUE * FNSB NW <> ROAD ENDING
LENG ROAD * DELTA JCT	185158	0.000	1.519	ROAD BEGINNING <> ROAD ENDING
LEONA LANE * DELTA JCT	185344	0.000	0.230	ROAD BEGINNING <> RICHARDSON HIGHWAY
LESTER BENCH ROAD * NOME CITY	168220	0.000	0.927	CENTER CREEK ROAD * NOME CITY <> NOME/TELLER HIGHWAY
LESTER LANE * DELTA JCT	185024	0.000	0.346	ROAD BEGINNING <> KEASTER ROAD * DELTA JCT

ALASKA DEPARTMENT OF TRANSPORTATION AND PUBLIC FACILITIES
ROUTES BY DESCRIPTION- CDS ROUTE NUMBERS AS OF 02 APRIL 2010
NORTHERN REGION

ROUTE DESCRIPTION	ROUTE NAME	MILE POINTS FROM	MILE POINTS THRU	TERMINI NAME
LESTER ROAD * HEALY	173625	0.000	0.321	PARKS HIGHWAY <> ROAD ENDING
LEUTHOLD DRIVE * FNSB ELLIOTT HWY	153027	0.000	3.697	HAYSTACK DRIVE * ELLIOTT HWY <> ROAD ENDING
LEW MEYERS LANE (PR) * NORTH POLE	188308	0.000	0.132	MISSION ROAD * NORTH POLE <> ROAD ENDING
LIGNITE ROAD * HEALY/CANTWELL	173700	0.000	2.803	PARKS HIGHWAY <> ROAD ENDING
LILL'S WAY * FNSB SW	175523	0.000	0.094	PERKINS DRIVE * FNSB SW <> ROAD ENDING
LINCOLN AVENUE * EAGLE	255560	0.000	0.095	STEEL STREET (2ND AVE) * EAGLE <> FRONT STREET UPPER
LINEMAN AVENUE * NORTH POLE	188740	0.000	0.500	NEWBY ROAD * NORTH POLE <> DAWSON ROAD (ST NICHOLAS DR)
LINTON WAY * NOME CITY	168645	0.000	0.062	FIRST AVE EAST (BERING) * NOME <> THIRD AVENUE EAST
LIONS DRIVE * ANDERSON	174320	0.000	0.081	TAMARACK STREET * ANDERSON <> ASPEN STREET * ANDERSON
LIONS ROAD * NORTH POLE	188980	0.000	0.125	BADGER LOOP ROAD * FBX <> WILLEDA STREET * NORTH POLE
LISA ANN DRIVE * NORTH POLE	188352	0.000	0.489	ROAD BEGINNING <> BROCK ROAD * FNSB SE
LISMORE CIRCLE * NORTH POLE	188596	0.000	0.554	PLACK ROAD * NORTH POLE <> PLACK ROAD * NORTH POLE
LITTLE CREEK ROAD * NOME CITY	168250	0.000	0.547	NOME BYPASS * NOME CITY <> CENTER CREEK ROAD * NOME
LITTLE SHOT ROAD * FNSB SW	175153	0.000	0.274	ROAD BEGINNING <> PARKS HIGHWAY
LIVENGOOD ROAD	152500	0.000	4.130	ROAD BEGINNING <> ROAD ENDING
LIVINGSTON LOOP * FNSB SW	174878	0.000	1.098	KALLENBERG ROAD * FNSB SW <> ROAD ENDING
LOFTUS ROAD * FAIRBANKS	175850	0.000	0.380	GEIST ROAD * FBX <> BIRCH LANE * FAIRBANKS
LOIS LANE * FNSB NE	151215	0.000	0.086	GILMORE TRAIL * FBX NSB <> ROAD ENDING
LOLLY DRIVE * NORTH POLE	188578	0.000	0.313	ROAD BEGINNING <> NELSON ROAD * NORTH POLE
LONG CIRCLE * NORTH POLE	188505	0.000	0.574	PLACK ROAD * NORTH POLE <> ROAD ENDING
LONI LANE * DELTA JCT CITY	185333	0.000	0.178	BREWIS BLVD * DELTA JCT CITY <> ROAD ENDING
LOON LANE * FNSB SE	189108	0.000	0.159	SNOWBIRD DRIVE * NORTH POLE <> ROAD ENDING
LORI LANE * NORTH POLE	188431	0.000	0.068	ROAD BEGINNING <> HURST ROAD * NORTH POLE
LOST AVENUE * DELTA JCT CITY	185225	0.000	0.178	SALCHA AVENUE * DELTA JCT CITY <> HEALY STREET UPPER
LOST LAKE ROAD * BIRCH LAKE	186500	0.000	0.576	RICHARDSON HIGHWAY <> ROAD ENDING
LOST LAKE ROAD * DELTA JCT	185600	0.000	0.315	QUARTZ LAKE ROAD * DELTA JCT <> ROAD ENDING
LOST LANE * FNSB NW	175143	0.000	0.078	PARKS HIGHWAY <> ROAD ENDING
LOUISE LANE * FNSB NW	175106	0.000	0.171	HENDERSON ROAD * FNSB NW <> ROAD ENDING
LOWE STREET * VALDEZ	190553	0.000	0.351	ROAD BEGINNING <> ROAD ENDING
LUCINDA COURT * NORTH POLE	188354	0.000	0.162	CARRIE LYNN DRIVE * NORTH POLE <> ROAD ENDING
LUCKIES LANE * FNSB SE	189113	0.000	0.240	ROAD BEGINNING <> BRADWAY ROAD * FBX
LUDECKER ROAD	175530	0.000	0.515	CHENA PUMP ROAD * FBX <> CHENA PUMP ROAD * FBX
LUKE AVENUE * DOT LAKE	183045	0.000	0.345	HENRY STREET * DOT LAKE <> DUMP ROAD * DOT LAKE
LULLABELLE LANE * FNSB NW	175131	0.000	0.054	GOLD HILL ROAD * FNSB NW <> ROAD ENDING
LYLE AVENUE * NORTH POLE	188605	0.000	0.916	ROAD BEGINNING <> GORDON ROAD * NORTH POLE
LYNDEN WAY * NOME	168480	0.000	0.587	KOUGAROK ROAD/NOME-TAYLOR HWY * NOME <> OSBORN ROAD
M STREET EAST * NOME CITY	168885	0.000	0.222	SIXTH AVENUE EAST * NOME CITY <> FIRST AVE EAST (MINIX)
MABEL LANE * GLENNALLEN	139825	0.000	0.327	ROAD BEGINNING <> GLENN HIGHWAY
MACKENZIE TRAIL * TOK	181970	0.000	2.008	RED FOX DRIVE * TOK <> BOREALIS AVENUE * TOK
MAE'S WAY * TOK	181954	0.000	0.254	ROAD BEGINNING <> SCOBY WAY * TOK
MAGGIE DRIVE * SALCHA	187710	0.000	0.220	ROAD BEGINNING <> RICHARDSON HIGHWAY
MAGNETO COURT * NORTH POLE	188434	0.000	0.046	FLIGHT STREET * NORTH POLE <> ROAD ENDING
MAIL TRAIL ROAD (FIA) * FAIRBANKS	175760	0.000	0.277	INDUSTRIAL ROAD (FIA) * FBX <> DALE ROAD * FBX
MAIN STREET * FNSB NW	174830	0.000	0.123	VILLAGE ROAD * FNSB NW <> ROAD ENDING
MAIN STREET * NENANA CITY	174509	0.000	0.183	THIRD STREET * NENANA CITY <> FRONT STREET (PORT ACCESS)
MAIN STREET * NORTHWAY	180850	0.000	0.612	NORTHWAY ROAD * NORTHWAY <> ROAD ENDING

ALASKA DEPARTMENT OF TRANSPORTATION AND PUBLIC FACILITIES
ROUTES BY DESCRIPTION- CDS ROUTE NUMBERS AS OF 02 APRIL 2010
NORTHERN REGION

ROUTE DESCRIPTION	ROUTE NAME	MILE POINTS FROM	MILE POINTS THRU	TERMINI NAME
MAIN STREET USA * DELTA JCT	185437	0.000	2.126	BERM ROAD * DELTA JCT <> ROAD ENDING
MALAMUTE ROAD * TOK	181880	0.000	0.235	WILLOW AVENUE WEST * TOK <> SPRUCE STREET * TOK
MANDEVILLE LOOP * NORTH POLE	188703	0.000	0.520	BIATHALON AVENUE * NORTH POLE <> MARATHON WAY * NORTH POLE
MANDOLIN CIRCLE * FNSB SW	174869	0.000	0.358	CRIPPLE CREEK ROAD * FNSB SW <> CRIPPLE CREEK ROAD
MARATHON WAY * NORTH POLE	188707	0.000	0.096	BIATHALON AVENUE * NORTH POLE <> SILVERLEAF AVENUE
MARBLE COURT * NORTH POLE	188503	0.000	0.048	ROAD BEGINNING <> PLACK ROAD * NORTH POLE
MARCASITE ROAD * HEALY	173523	0.000	0.109	SULFIDE ROAD * HEALY <> ROAD ENDING
MARCHUK ROAD * DELTA JCT	185351	0.000	0.200	JACK WARREN ROAD * DELTA JCT <> ROAD ENDING
MARGARET AVENUE * FAIRBANKS	150180	0.000	0.220	COLLEGE ROAD * FBX <> ROAD ENDING
MARIE COURT * NORTH POLE	188582	0.000	0.097	ROAD BEGINNING <> NELSON ROAD * NORTH POLE
MARIGOLD ROAD * FNSB SE	188974	0.000	0.626	BADGER LOOP ROAD * FBX <> WOLL ROAD * NORTH POLE
MARIKA ROAD * FAIRBANKS	150128	0.000	0.500	ROAD BEGINNING <> ROAD ENDING
MARINE WAY * CORDOVA	210108	0.000	0.098	SEAFOOD LANE * CORDOVA <> ROAD ENDING
MARINE WAY SOUTH * CORDOVA	210161	0.000	0.066	SECOND STREET SOUTH * CORDOVA <> ROAD ENDING
MARKET STREET * FAIRBANKS	175770	0.000	0.290	ROAD BEGINNING <> ROAD ENDING
MARKET STREET * NENANA CITY	174517	0.000	0.204	THIRD STREET * NENANA CITY <> FRONT STREET (PORT ACCESS)
MARLETTE COURT * NORTH POLE	188883	0.000	0.072	BOULDER AVENUE * NORTH POLE <> ROAD ENDING
MARMOT HILL ROAD * FNSB SW	175533	0.000	0.480	ROSIE CREEK RD @ CHENA RIDGE * FNSB SW <> ROAD ENDING
MARQUISE COURT * FNSB SE	189128	0.000	0.049	ROAD BEGINNING <> CARAT LOOP * FNSB SE
MARS AVENUE * NORTH POLE	188790	0.000	0.251	DAWSON ROAD (PLACK) * NORTH POLE <> JESSICA LOOP * NORTH POLE
MARY ANN STREET * FAIRBANKS	175986	0.000	0.420	TURNER STREET SOUTH * FBX <> ROAD ENDING
MAULE LANE * NORTH POLE	188454	0.000	0.151	ROAD BEGINNING <> ROAD ENDING
MAVENCAMP CIRCLE (FRANKLIN) * NORTH POLE	188401	0.000	0.308	HURST ROAD * NORTH POLE <> ROAD ENDING
MAYA LANE * FNSB NE	151217	0.000	0.724	GILMORE TRAIL * FBX NSB <> ROAD ENDING
MCCAFEE STREET * DELTA JCT	185322	0.000	0.160	LARRY SPENGLER ROAD * DELTA JCT <> RICHARDSON HIGHWAY
MCFADDEN LANE * FNSB NW	175465	0.000	0.151	ROAD BEGINNING <> ESTER DOME ROAD * FNSB NW
MCGONNELL WAY * NORTH POLE	188733	0.000	0.053	ROAD BEGINNING <> NEVIN AVENUE * NORTH POLE
MCGRATH ROAD * FBX NSB	151400	0.000	2.867	OLD STEESE @ FOX * FAIRBANKS <> FARMERS LOOP * FBX
MCKINLEY STREET * VALDEZ	191902	0.000	0.284	MINERAL CREEK LOOP * VALDEZ <> ROAD ENDING
MCLAIN STREET * NOME CITY	168110	0.000	0.158	BELMONT STREET * NOME CITY <> SEPPALA DRIVE * NOME
MCVEY STREET * NORTH POLE	188686	0.000	0.094	CECILE STREET * NORTH POLE <> IRENE MAE STREET * NORTH POLE
MEADOW RUE AVENUE (PEEDE) * NORTH POLE	188387	0.000	0.469	ROAD BEGINNING <> ROAD ENDING
MEALS AVENUE * VALDEZ	190515	0.000	0.764	FIDALGO STREET * VALDEZ <> ROBE RIVER DRIVE * VALDEZ
MELANIE LANE * FNSB SW	175524	0.000	0.506	CHIEF JOHN DRIVE * FNSB SW <> PERKINS DRIVE * FNSB
MELODY LANE * DELTA JCT	185323	0.000	0.109	LARRY SPENGLER ROAD * DELTA JCT <> MCCAFEE STREET * DELTA JCT
MENDELTNA STREET * VALDEZ	190552	0.000	0.245	PACIFIC AVENUE * VALDEZ <> ROAD ENDING
MENKENT DRIVE * HEALY	174015	0.000	0.186	STAMPEDE ROAD * HEALY/CANTWELL <> ROAD ENDING
MENTASTA AVENUE * TOK	181984	0.000	0.722	PRINGLE ROAD * TOK <> BLACKBURN AVENUE * TOK
MENTASTA SPUR ROAD	237500	0.000	7.146	TOK CUTOFF HIGHWAY <> ROAD ENDING
MERCIER STREET * FAIRBANKS	176055	0.000	0.500	ROAD BEGINNING <> 22ND AVENUE * FAIRBANKS
MERTZ ROAD * DELTA JCT	185433	0.000	0.227	TANANA LOOP EXTENSION * DELTA JCT <> ROAD ENDING
METTLER WAY NORTH * NOME CITY	168671	0.000	0.030	THIRD AVENUE EAST * NOME CITY <> KINGS PLACE * NOME
METTLER WAY SOUTH * NOME CITY	168665	0.000	0.103	FRONT STREET * NOME CITY <> THIRD AVENUE EAST * NOME
MEYERES ROAD * FNSB NE	151321	0.000	0.267	GOLDSTREAK ROAD * FNSB NE <> ROAD ENDING
MIDDLE FORK ROAD * FNSB ELLIOTT HWY	153025	0.000	1.013	HAYSTACK DRIVE * ELLIOTT HWY <> ROAD ENDING
MIDDLE ROAD/AIRPORT ROAD * UNALAKLEET	040043	0.000	0.750	ROAD BEGINNING <> ROAD ENDING

ALASKA DEPARTMENT OF TRANSPORTATION AND PUBLIC FACILITIES
ROUTES BY DESCRIPTION- CDS ROUTE NUMBERS AS OF 02 APRIL 2010
NORTHERN REGION

ROUTE DESCRIPTION	ROUTE NAME	MILE POINTS FROM	MILE POINTS THRU	TERMINI NAME
MIDNIGHT SUN DRIVE * TOK	181935	0.000	3.939	ROAD BEGINNING <> RED FOX DRIVE * TOK
MIDWAY PLACER ROAD * FNSB SW	175150	0.000	0.303	BERTON ROAD * FNSB SW <> ROAD ENDING
MIL-TAN ROAD * DELTA JUNCTION	185045	0.000	1.997	TANANA LOOP EXTENSION * DELTA JCT <> NISTLER ROAD * DELTA JCT
MILDRED AVENUE * EIELSON	188184	0.000	0.257	ROAD BEGINNING <> LAUSEN AVENUE UPPER * EIELSON
MILK MAID LANE * FNSB NW	175843	0.000	0.238	PARKS HIGHWAY <> PARKS RIDGE ROAD * FNSB NW
MILLER AVENUE * DOT LAKE	183025	0.000	0.528	ALASKA HIGHWAY <> DUMP ROAD * DOT LAKE
MILLER CREEK ROAD	152044	0.000	2.500	HARRISON CREEK ROAD * STEESE HWY <> ROAD ENDING
MILLER HILL ROAD * FBX	175425	0.000	1.208	SHEEP CREEK ROAD * FNSB NW <> ROAD ENDING
MILLER HILL ROAD * SHAW CREEK	186010	0.000	1.191	RICHARDSON HIGHWAY <> ROAD ENDING
MILLER LANE * NORTH POLE	188346	0.000	0.403	ROAD BEGINNING <> BROCK ROAD * FNSB SE
MILO STREET * FNSB SE	189123	0.000	0.270	BRADWAY ROAD * FBX <> ROAD ENDING
MINERAL CREEK DRIVE * VALDEZ	190510	0.000	0.281	HANAGITA STREET * VALDEZ <> ROAD ENDING
MINERAL CREEK LOOP * VALDEZ	191900	0.000	1.615	RICHARDSON HIGHWAY <> AIRPORT ROAD * VALDEZ
MINERAL CREEK PLACE * VALDEZ	190513	0.000	0.018	MINERAL CREEK DRIVE * VALDEZ <> ROAD ENDING
MINERAL CREEK ROAD * VALDEZ	190512	0.000	5.596	MINERAL CREEK DRIVE * VALDEZ <> ROAD ENDING
MINERVA COURT * FNSB SE	189071	0.000	0.056	PERSINGER DRIVE <> ROAD ENDING
MINERVA STREET * KOTZEBUE	220064	0.000	0.091	SAND STREET * KOTZEBUE <> SAND STREET * KOTZEBUE
MINIX WAY * NOME CITY	168685	0.000	0.092	FRONT STREET * NOME CITY <> THIRD AVENUE EAST * NOME
MINNIE STREET * FBX	176360	0.000	0.450	ILLINOIS STREET * FBX <> OLD STEESE @ FAIRBANKS * FBX
MINNIE STREET * KOTZEBUE	220079	0.000	0.028	SAND STREET * KOTZEBUE <> ROAD ENDING
MINOOK CREEK ROAD/AIRPORT ROAD *RAMPART	40044	0.000	0.500	ROAD BEGINNING <> ROAD ENDING
MINTO ROAD * ELLIOTT HWY	153030	0.000	10.549	ELLIOTT HIGHWAY <> ROAD ENDING
MINTO ROAD #1 * MINTO	153034	0.000	0.469	MINTO ROAD * ELLIOTT HWY <> MINTO ROAD #14 * MINTO
MINTO ROAD #11 * MINTO	153033	0.000	0.090	MINTO ROAD * ELLIOTT HWY <> MINTO ROAD #15
MINTO ROAD #12 * MINTO	153035	0.000	0.090	MINTO ROAD * ELLIOTT HWY <> MINTO ROAD #15
MINTO ROAD #13 * MINTO	153037	0.000	0.134	MINTO ROAD #10 * MINTO <> MINTO ROAD #15
MINTO ROAD #14 * MINTO	153039	0.000	0.128	MINTO ROAD #10 * MINTO <> MINTO ROAD #15
MINTO ROAD #15	153032	0.000	0.649	AIRPORT ROAD * MINTO <> MINTO ROAD #14 * MINTO
MISSION ROAD * EAGLE	255600	0.000	7.342	1ST AVENUE * EAGLE <> ROAD ENDING
MISSION ROAD * NORTH POLE	188865	0.000	0.997	5TH AVENUE (E OF OLD RICH) * NORTH POLE <> HURST RO
MISSION STREET * KOTZEBUE	220025	0.000	0.415	POST OFFICE ROAD * KOTZEBUE <> ROAD ENDING
MISSION WAY * KOTZEBUE	220029	0.000	0.075	SHORE AVENUE * KOTZEBUE <> SECOND AVENUE (BISON) * KOTZEBUE
MISSULOA (POISON) COURT * EIELSON	188159	0.000	0.049	MONTANA CIRCLE * EIELSON <> ROAD ENDING
MISTLETOE DRIVE * NORTH POLE	188874	0.000	1.107	LAURANCE ROAD * NORTH POLE <> DAWSON ROAD (ST NICHOLAS DR
MITCHELL PLACE * DELTA JCT CITY	185382	0.000	0.237	REEVE AVENUE * DELTA JCT CITY <> ROAD ENDING
MOMEGANA STREET * BARROW	154025	0.000	0.320	AGVIK STREET * BARROW <> AHKOVAK STREET * BARROW
MONDEROSA ROAD	174505	0.000	0.188	ROAD BEGINNING <> ROAD ENDING
MONTANA CIRCLE * EIELSON	188160	0.000	0.438	OSAGE STREET * EIELSON <> OSAGE STREET * EIELSON
MONTGOMERY ROAD GATE * FAIRBANKS	188820	0.000	0.850	HOLMES ROAD * FBX <> ROAD ENDING
MOONLIGHT SPRINGS ROAD * NOME	168915	0.000	2.110	NOME/TELLER HIGHWAY <> ROAD ENDING
MOORE STREET/2ND AVENUE * FAIRBANKS	176430	0.000	0.410	1ST/2ND/WILBUR * FAIRBANKS <> AVENUE OF FLAGS * FAIRBANKS
MOORE WAY * NOME CITY	168675	0.000	0.128	FRONT STREET * NOME CITY <> KINGS PLACE * NOME CITY
MOOSE CREEK AVENUE * EIELSON	188176	0.000	0.657	CLAUDE STREET * EIELSON <> MILDRED AVENUE * EIELSON
MOOSE RUN LANE * DELTA JCT	185367	0.000	0.086	ROAD BEGINNING <> JACK WARREN ROAD * DELTA JCT
MOOSE WALK ROAD * NORTH POLE	188782	0.000	0.539	DAWSON ROAD (ST NICHOLAS) * NORTH POLE <> INDEPENDENCE
MOOSEHORN ROAD * TOK	181930	0.000	0.989	ALASKA HIGHWAY <> RED FOX DRIVE * TOK

ALASKA DEPARTMENT OF TRANSPORTATION AND PUBLIC FACILITIES
ROUTES BY DESCRIPTION- CDS ROUTE NUMBERS AS OF 02 APRIL 2010
NORTHERN REGION

ROUTE DESCRIPTION	ROUTE NAME	MILE POINTS FROM	MILE POINTS THRU	TERMINI NAME
MORAINE DRIVE NORTH * VALDEZ	190571	0.000	0.086	ROAD BEGINNING <> COTTONWOOD DRIVE * VALDEZ
MORAINE DRIVE SOUTH * VALDEZ	190564	0.000	0.067	KLUTINA STREET * VALDEZ <> ROAD ENDING
MORNING GLORY LOOP * FNSB SE	189112	0.000	0.370	DANIEL STREET * FNSB SE <> ROAD ENDING
MOSES DRIVE * FNSB SE	189105	0.000	0.183	TYRONE WAY * FNSB SE <> BRADWAY ROAD * FBX
MOUNTAIN VISTA DRIVE * FNSB NE	151201	0.000	0.242	SUNCREST DRIVE * FNSB NE <> ROAD ENDING
MT ECCLES STREET * CORDOVA	210004	0.000	0.086	LAKEVIEW DRIVE * CORDOVA <> ROAD ENDING
MT SANFORD DRIVE * GLENNALLEN	139925	0.000	0.145	GLENN HIGHWAY <> COLLEGE ROAD * GLENNALLEN
MUKLUK AVENUE * TOK	181938	0.000	0.492	MIDNIGHT SUN DRIVE * TOK <> MUSHERS WAY * TOK
MULLINS ROAD * DELTA JCT	185451	0.000	0.643	REMINGTON ROAD * DELTA JCT <> ROAD ENDING
MUNSON SLOUGH ROAD * SALCHA	187240	0.000	0.590	RICHARDSON HIGHWAY <> RICHARDSON HIGHWAY
MUNSON SLOUGH WYE * SALCHA	187241	0.000	0.022	RICHARDSON HIGHWAY <> MUNSON SLOUGH ROAD * SALCHA
MURIE LANE * FNSB SE	189054	0.000	0.105	ROAD BEGINNING <> HICKMAN AVENUE * FNSB SE
MURPHY DOME ROAD	175480	0.000	15.435	SHEEP CREEK ROAD * FNSB NW <> ROAD ENDING
MUSHERS WAY * TOK	181939	0.000	0.666	TOK CUTOFF HIGHWAY <> MUKLUK AVENUE * TOK
MUSKEG LANE * NORTH POLE	188340	0.000	0.300	BROCK ROAD * FNSB SE <> ROAD ENDING
MUSKOX ROAD * CIRCLE HOT SPRINGS	152047	0.000	0.653	ROAD BEGINNING <> ROAD ENDING
MUSTANG CIRCLE * NORTH POLE	188475	0.000	0.069	PALOMINO DRIVE * NORTH POLE <> ROAD ENDING
MY COURT * NORTH POLE	188527	0.000	0.182	ROAD BEGINNING <> PLACK ROAD * NORTH POLE
N STREET EAST * NOME CITY	168895	0.000	0.324	FRONT STREET * NOME CITY <> NOME BYPASS * NOME CITY
NABESNA ROAD	237000	0.000	41.096	TOK CUTOFF HIGHWAY <> ROAD ENDING
NABESNA STREET * VALDEZ	190551	0.000	0.205	ROAD BEGINNING <> ROAD ENDING
NACHIK ROAD * BARROW	154060	0.000	0.260	MOMEGANA STREET * BARROW <> ROAD ENDING
NAKNEK LANE * NORTH POLE	188725	0.000	0.060	NULATO DRIVE * NORTH POLE <> ROAD ENDING
NATALIE AVENUE * NORTH POLE	188360	0.000	0.245	BROCK ROAD * FNSB SE <> BONA STREET * NORTH POLE
NATION CIRCLE * NORTH POLE	188384	0.000	0.061	DAKOTA STREET * NORTH POLE <> ROAD ENDING
NATIONAL GUARD SPUR ROAD * NOME CITY	168210	0.000	0.672	CENTER CREEK ROAD * NOME CITY <> CENTER CREEK ROAD
NAVAHO COURT * NORTH POLE	188508	0.000	0.053	ROAD BEGINNING <> ARAPAHO DRIVE * NORTH POLE
NELSON ROAD * NORTH POLE	188549	0.000	3.007	LAURANCE ROAD * NORTH POLE <> PLACK ROAD * NORTH PO
NENANA STREET (PORT ACCESS) * NENANA CITY	174501	0.000	0.470	SEVENTH STREET * NENANA CITY <> FRONT STREET (PORT ACCESS)
NEVIN AVENUE * NORTH POLE	188732	0.000	0.161	NEWBY ROAD * NORTH POLE <> ROAD ENDING
NEW POINT HOPE ROAD	222100	0.000	2.500	ROAD BEGINNING <> ROAD ENDING
NEWBY ROAD * NORTH POLE	188700	0.000	1.702	MISTLETOE DRIVE * NORTH POLE <> HURST ROAD * NORTH POLE
NICHOLOFF WAY * CORDOVA	210114	0.000	0.249	RAILROAD AVENUE * CORDOVA <> ROAD ENDING
NISTLER ROAD * DELTA JCT	185020	0.000	9.010	SCHOOL ROAD * DELTA JCT <> KEASTER ROAD * DELTA JCT
NNR #3 (KOUGAROK/OSBORN)	168470	0.000	0.483	KOUGAROK ROAD/NOME-TAYLOR HWY * NOME <> OSBORN ROAD
NO GOLD ROAD * FNSB NE	151323	0.000	0.086	GOLD MINE TRAIL ROAD * FNSB NE <> HIGH GRADE WAY
NO OUTLET ROAD	174504	0.000	0.838	ROAD BEGINNING <> ROAD ENDING
NOATAK CITY STREETS	223000	0.000	1.200	ROAD BEGINNING <> ROAD ENDING
NOATAK DRIVE (OLD NENANA) * FAIRBANKS	175410	0.000	1.040	SHEEP CREEK ROAD * FNSB NW <> THOMPSON DRIVE * FAIRBANKS
NOATAK DRIVE * NORTH POLE	188727	0.000	0.372	KALTAG DRIVE * NORTH POLE <> ROAD ENDING
NOBLE STREET	176470	0.000	0.600	WENDELL STREET <> AIRPORT WAY * FAIRBANKS
NOME BYPASS * NOME CITY	168000	0.000	1.395	FRONT STREET * NOME CITY <> BERING STREET * NOME CITY
NOME CREEK ROAD * STEESE HWY	152056	0.000	16.414	ROAD BEGINNING <> ROAD ENDING
NOME DRIVE * FAIRBANKS	177280	0.000	0.230	PHILLIPS FIELD ROAD <> ROAD ENDING
NOME TRAIL * DELTA JCT	185164	0.000	0.521	ROAD BEGINNING <> CLEARWATER ROAD * DELTA JCT
NOME/TELLER HIGHWAY	167000	0.000	70.752	NOME BYPASS * NOME CITY <> GRANTLEY AVENUE * TELLER

ALASKA DEPARTMENT OF TRANSPORTATION AND PUBLIC FACILITIES
ROUTES BY DESCRIPTION- CDS ROUTE NUMBERS AS OF 02 APRIL 2010
NORTHERN REGION

ROUTE DESCRIPTION	ROUTE NAME	MILE POINTS FROM	MILE POINTS THRU	TERMINI NAME
NOOVIK ROAD * CANYON CREEK	186015	0.000	0.540	RICHARDSON HIGHWAY <> ROAD ENDING
NORDALE ROAD * NORTH POLE	188813	0.000	5.663	BADGER LOOP ROAD * FBX <> CHENA HOT SPRINGS ROAD * NORTH POLE
NORDIC DRIVE * VALDEZ	190935	0.000	0.250	RICHARDSON HIGHWAY <> ROAD ENDING
NORDSTRASSE * FNSB NW	175462	0.000	0.090	ULLRBAHN * FNSB NW <> ESTER DOME ROAD * FNSB NW
NORRIS LANE * FNSB NE	151228	0.000	0.063	GILMORE TRAIL * FBX NSB <> ROAD ENDING
NORTHERN LIGHTS DRIVE * FNSB NE	151087	0.000	0.184	STEELE CREEK ROAD * FNSB NE <> ROAD ENDING
NORTHERN PIKE PLACE * DELTA JCT	185058	0.000	0.397	ARCTIC GRAYLING AVENUE * DELTA JCT <> SOUHRADA ROAD
NORTHSTAR STREET * BARROW	154070	0.000	0.860	ROAD BEGINNING <> ROAD ENDING
NORTHWAY ROAD * NORTHWAY	180800	0.000	9.262	ALASKA HIGHWAY <> ROAD ENDING
NORTHWIND WAY * DENALI/PARKS JCT	141600	0.000	0.394	DENALI HIGHWAY <> ROAD ENDING
NORTHWOOD LANE * FNSB NE	151091	0.000	0.539	STEELE CREEK ROAD * FNSB NE <> EASTWOOD LANE * FNSB
NORTON WAY * FNSB NE	151230	0.000	0.344	GILMORE TRAIL * FBX NSB <> ROAD ENDING
NORVAK LAKE COURT * NORTH POLE	188591	0.000	0.046	LAKEWOOD LOOP * NORTH POLE <> ROAD ENDING
NPHS BLVD * NORTH POLE	188859	0.000	0.390	OLD RICH @ NORTH POLE <> ROAD ENDING
NULATO DRIVE * NORTH POLE	188724	0.000	0.418	NEWBY ROAD * NORTH POLE <> NOATAK DRIVE * NORTH POLE
O'CONNER ROAD * FAIRBANKS	150178	0.000	0.630	ROAD BEGINNING <> ROAD ENDING
OAK CREST COURT * NORTH POLE	188397	0.000	0.077	ROAD BEGINNING <> PEEDE ROAD * NORTH POLE
OBOE COURT * FNSB SW	174861	0.000	0.166	ISBERG ROAD EAST * FNSB SW <> ROAD ENDING
OBSERVATION AVENUE * CORDOVA	210111	0.000	0.077	DAVIS AVENUE (CRH) * CORDOVA <> COPPER RIVER HIGHWAY
OFFIELD ROAD * DELTA JCT	185465	0.000	0.258	REMINGTON ROAD * DELTA JCT <> ROAD ENDING
OKPIK STREET * BARROW	154030	0.000	0.860	KIOGAK ROAD * BARROW <> ROAD ENDING
OLD AIRPORT ACCESS RD * EMMONAK	040027	0.000	0.189	ROAD BEGINNING <> AIRPORT/CLINIC ROAD * EMMONAK
OLD AIRPORT ROAD * FAIRBANKS	175820	0.000	0.354	AIRPORT WAY * FAIRBANKS <> PARKS NB - OLD AIRPORT RD
OLD AIRPORT WAY * FBX	175824	0.000	1.076	WIEN LAKE ROAD RAMP * FBX <> ROAD ENDING
OLD ANCHORAGE-FAIRBANKS HIGHWAY	147000	0.000	1.123	ROAD BEGINNING <> PARKS HIGHWAY
OLD BADGER LOOP ROAD * FNSB SE	188801	0.000	0.926	BADGER LOOP ROAD * FBX <> BADGER LOOP ROAD * FBX
OLD CHENA HOT SPRINGS RD	151020	0.000	0.494	ROAD BEGINNING <> ROAD ENDING
OLD CHENA PUMP ROAD	175501	0.000	0.187	CHENA RIDGE ROAD * FBX <> CHENA RIDGE SPUR ROAD
OLD EDGERTON LOOP ROAD	198500	0.000	11.862	RICHARDSON HIGHWAY <> EDGERTON HWY/MCCARTHY RD
OLD ELLIOTT @ DOME CAMP	153003	0.000	1.599	ELLIOTT HIGHWAY <> ROAD ENDING
OLD ELLIOTT @ DOME CREEK	152100	0.000	0.846	ELLIOTT HIGHWAY <> ROAD ENDING
OLD ELLIOTT @ LIVENGOOD	152800	0.000	1.954	ROAD BEGINNING <> ELLIOTT HIGHWAY
OLD ELLIOTT @ MP 24	153072	0.000	0.171	ELLIOTT HIGHWAY <> ELLIOTT HIGHWAY
OLD ELLIOTT @ MP 25	153073	0.000	0.207	ELLIOTT HIGHWAY <> ELLIOTT HIGHWAY
OLD ELLIOTT @ MP 31	153074	0.000	0.297	ELLIOTT HIGHWAY <> ELLIOTT HIGHWAY
OLD ELLIOTT @ MP 41	153075	0.000	0.138	ELLIOTT HIGHWAY <> ROAD ENDING
OLD ELLIOTT @ MP 57	153079	0.000	0.167	ELLIOTT HIGHWAY <> ROAD ENDING
OLD ELLIOTT @ TATALINA RIVER	153076	0.000	1.880	ELLIOTT HIGHWAY <> ELLIOTT HIGHWAY
OLD FAIRBANKS NENANA HWY * FNSB SW	175152	0.000	0.566	PARKS HIGHWAY <> ROAD ENDING
OLD GLACIER CREEK ROAD * NOME	168900	0.000	5.432	NOME/TELLER HIGHWAY <> GLACIER SPUR ROAD * NOME
OLD HEALY ROAD * HEALY	173340	0.000	0.338	PARKS HIGHWAY <> ROAD ENDING
OLD MISSION ROAD * NORTH POLE	188301	0.000	0.210	ROAD BEGINNING <> MISSION ROAD * NORTH POLE
OLD MURPHY DOME ROAD * ELLIOTT HWY	153002	0.000	7.039	ELLIOTT HIGHWAY <> ROAD ENDING
OLD NENANA HWY * FNSB NW	174800	0.000	9.470	PARKS HIGHWAY <> PARKS HIGHWAY
OLD PARKS @ MCKINLEY	172625	0.000	0.541	PARKS HIGHWAY <> ROAD ENDING
OLD RICH @ BADGER ROAD	189200	0.000	2.809	ROAD BEGINNING <> BADGER LOOP ROAD * FBX

ALASKA DEPARTMENT OF TRANSPORTATION AND PUBLIC FACILITIES
ROUTES BY DESCRIPTION- CDS ROUTE NUMBERS AS OF 02 APRIL 2010
NORTHERN REGION

ROUTE DESCRIPTION	ROUTE NAME	MILE POINTS FROM	MILE POINTS THRU	TERMINI NAME
OLD RICH @ CANYON CREEK	186030	0.000	0.540	RICHARDSON HIGHWAY <> ROAD ENDING
OLD RICH @ COPPER CENTER	195500	0.000	5.657	RICHARDSON HIGHWAY <> RICHARDSON HIGHWAY
OLD RICH @ EIELSON	188100	0.000	3.469	CENTRAL AVENUE * EIELSON AFB <> RICHARDSON HIGHWAY
OLD RICH @ NORTH POLE	188200	0.000	4.892	DYKE ROAD * NORTH POLE <> RICHARDSON HIGHWAY
OLD RICH @ QUARTZ LAKE	185810	0.000	0.313	RICHARDSON HIGHWAY <> RICHARDSON HIGHWAY
OLD RICH @ SALCHA	187020	0.000	0.508	RICHARDSON HIGHWAY <> ROAD ENDING
OLD RICH @ SHAW CREEK	185825	0.000	1.179	RICHARDSON HIGHWAY <> RICHARDSON HIGHWAY
OLD RICH @ SOUTH FAIRBANKS	190700	0.000	1.153	OLD RICH @ S FBX-RICH SB WYE <> CUSHMAN STREET * FBX
OLD RICH/OLD VALDEZ TRAIL @ SALCHA	188000	0.000	7.403	RICHARDSON HIGHWAY <> EIELSON FARM ROAD * EIELSON
OLD RICHARDSON HWY @ SHAW CREEK FLATS	185820	0.000	0.482	RICHARDSON HIGHWAY <> RICHARDSON HIGHWAY
OLD RIDGE TRAIL * FNSB NW	174806	0.000	2.553	OLD NENANA HWY * FNSB NW <> ROAD ENDING
OLD SAWMILL ROAD * CORDOVA	211412	0.000	0.389	POINT WHITSHED ROAD * CORDOVA <> ROAD ENDING
OLD STEESE @ CRIPPLE CREEK	152024	0.000	4.008	STEESE EXPRESSWAY/HIGHWAY <> STEESE EXPRESSWAY/HIGHWAY
OLD STEESE @ FAIRBANKS * FAIRBANKS	150110	0.000	1.295	JOHANSEN EXPRESSWAY <> WENDELL STREET
OLD STEESE @ FOX * FAIRBANKS	150105	0.000	8.534	FARMERS LOOP * FBX <> ELLIOTT HIGHWAY
OLD STEESE @ PEDRO CREEK	152005	0.000	0.142	STEESE EXPRESSWAY/HIGHWAY <> BRIER ROAD * STEESE HWY
OLD TOK CUTOFF	238000	0.000	1.930	TOK CUTOFF HIGHWAY <> ROAD ENDING
OLD VALDEZ TRAIL @ EIELSON FARM	188112	0.000	1.303	ROAD BEGINNING <> EIELSON FARM ROAD * EIELSON
OLD VILLAGE ROAD * EAGLE	255620	0.000	0.176	GOLDEN AVENUE * EAGLE <> MISSION ROAD * EAGLE
OLD WOOD ROAD * FNSB NW	174820	0.000	1.471	OLD NENANA HWY * FNSB NW <> OLD NENANA HWY * FNSB NW
OLIVIA LANE * FNSB NW	175136	0.000	0.062	ROAD BEGINNING <> CORNELIA COURT * FNSB NW
OLMSTEAD ROAD * DELTA JCT	185052	0.000	0.553	TRIPLE H ROAD (JACK WARREN) * DELTA JCT <> FALES ROAD
OLSEN STREET * CORDOVA	210013	0.000	0.110	COPPER RIVER HIGHWAY <> EYAK AVENUE * CORDOVA
ONYX ROAD * NORTH POLE	188410	0.000	0.491	HURST ROAD * NORTH POLE <> YELLOWSTONE ROAD * NORTH POLE
OPHIR ROAD * COUNCIL	166505	0.000	12.000	COUNCIL ROAD * NOME <> ROAD ENDING
OPRY WAY * FNSB SW	174867	0.000	0.737	BLUEGRASS DRIVE * FNSB SW <> DULCIMER DRIVE * FNSB SW
ORCA CIRCLE * CORDOVA	211408	0.000	0.101	SADDLE POINT DRIVE * CORDOVA <> ROAD ENDING
ORCA INLET DRIVE * CORDOVA	211402	0.000	0.175	POINT WHITSHED ROAD * CORDOVA <> ROAD ENDING
ORCA STREET * CORDOVA	210158	0.000	0.103	FISHERMAN AVENUE * CORDOVA <> SECOND STREET SOUTH * CORDOVA
ORCHID DRIVE * SALCHA	187030	0.000	2.182	ROAD BEGINNING <> RICHARDSON HIGHWAY
OSAGE STREET * EIELSON	188155	0.000	0.531	ROAD BEGINNING <> MONTANA CIRCLE * EIELSON
OSBORN ROAD * NOME	168400	0.000	6.250	NOME/TELLER HIGHWAY <> ROAD ENDING
OSIRIS STREET * EIELSON	188133	0.000	0.042	ADONIS AVENUE * EIELSON <> ROAD ENDING
OTTER DRIVE * NORTH POLE	188536	0.000	0.488	AIRWAY DRIVE (ARLENE) * NORTH POLE <> PLACK ROAD * NORTH POLE
OTTER STREET * KOTZEBUE	220052	0.000	0.267	PTARMIGAN WAY * KOTZEBUE <> SIXTH STREET * KOTZEBUE
OTTO LAKE ROAD * HEALY	173300	0.000	1.398	PARKS HIGHWAY <> ROAD ENDING
OUMALIK STREET * VALDEZ	190550	0.000	0.205	ROAD BEGINNING <> ROAD ENDING
OUT OF THE WAY * NOME CITY	168425	0.000	0.331	WATCH GLASS ROAD * NOME CITY <> ROAD ENDING
OUTSIDE BOULEVARD * NORTH POLE	188302	0.000	1.005	MISSION ROAD * NORTH POLE <> BROOKVIEW LANE * NORTH POLE
OUTSIDE HURST BLVD * NORTH POLE	188429	0.000	0.162	OUTSIDE BOULEVARD * NORTH POLE <> HURST ROAD * NORTH POLE
OVERLOOK DRIVE * SALCHA	186510	0.000	0.170	LOST LAKE ROAD * BIRCH LAKE <> ROAD ENDING
OVERSITE COURT * FNSB NE	151320	0.000	0.059	ROAD BEGINNING <> GOLDSTREAK ROAD * FNSB NE
OWL DRIVE * FNSB SW	174851	0.000	0.586	CRIPPLE CREEK ROAD * FNSB SW <> CRIPPLE CREEK ROAD
PACIFIC AVENUE * VALDEZ	190561	0.000	0.130	KLUTINA STREET * VALDEZ <> ROAD ENDING
PALO VERDE ROAD	175526	0.000	0.580	CHENA PUMP ROAD * FBX <> ROAD ENDING
PALOMINO DRIVE * NORTH POLE	188473	0.000	0.427	REPP ROAD * NORTH POLE <> CLYDESDALE DRIVE * NORTH POLE

ALASKA DEPARTMENT OF TRANSPORTATION AND PUBLIC FACILITIES
ROUTES BY DESCRIPTION- CDS ROUTE NUMBERS AS OF 02 APRIL 2010
NORTHERN REGION

ROUTE DESCRIPTION	ROUTE NAME	MILE POINTS FROM	MILE POINTS THRU	TERMINI NAME
PAM AVENUE * EIELSON	188152	0.000	0.192	BELLWOOD STREET * EIELSON <> OSAGE STREET * EIELSON
PARHAM-MCCORMICK ROAD * NORTH POLE	188511	0.000	1.300	PLACK ROAD * NORTH POLE <> ROAD ENDING
PARK DRIVE	175750	0.000	0.350	AIRPORT WAY N FRONTAGE ROAD (PEGER/UNIV) <> ROAD END
PARK LANE * HEALY	173650	0.000	0.311	PARKS HIGHWAY <> STONEY CREEK ROAD * HEALY
PARKS HIGHWAY	170000	128.030	323.688	BOUNDARY CHANGE <> RICHARDSON SB - PARKS WB RAMP
PARKS RIDGE ROAD * FNSB NW	175844	0.000	2.092	ROAD BEGINNING <> PARKS HIGHWAY
PATRICK AVENUE * FNSB NE	189018	0.000	0.112	RYAN COURT * FNSB SE <> LAKLOEY DRIVE * NORTH POLE
PAXSON AVENUE * DELTA JCT CITY	185235	0.000	0.082	HAYES STREET * DELTA JCT CITY <> RAPIDS STREET * DELTA JCT
PAYDIRT ROAD * FNSB NE	151305	0.000	0.289	GOLD MINE TRAIL ROAD * FNSB NE <> BULLION DRIVE * FNSB NE
PAYNE ROAD * DELTA JCT	185434	0.000	0.682	TANANA LOOP EXTENSION * DELTA JCT <> ROAD ENDING
PEAR TREE LOOP * FNSB NW	175845	0.000	0.544	PARKS RIDGE ROAD * FNSB NW <> PARKS RIDGE ROAD * FNSB NW
PEARSON COURT * FNSB NW	174825	0.000	0.111	GARNER DRIVE * FNSB NW <> ROAD ENDING
PEBBLE DRIVE * FNSB NW	174836	0.000	0.414	STONE ROAD * FNSB NW <> ROAD ENDING
PEDRO DOME ROAD * STEESE HWY	152012	0.000	2.663	ROAD BEGINNING <> FAIRBANKS CREEK ROAD * FBX NSB
PEEDE ROAD * NORTH POLE	188370	0.000	2.001	HOLMES ROAD * FBX <> ROAD ENDING
PEGER ROAD * FBX	176120	0.000	3.409	ROAD BEGINNING <> ROAD ENDING
PENNY LANE * NORTH POLE	188416	0.000	0.043	INDEPENDENCE CIRCLE * NORTH POLE <> ROAD ENDING
PENNYWEIGHT DRIVE * FNSB NE	151313	0.000	0.429	GOLD MINE TRAIL ROAD * FNSB NE <> ROAD ENDING
PERIDOT STREET * NORTH POLE	188880	0.000	1.491	FINELL DRIVE * NORTH POLE <> ROAD ENDING
PERIGRINE RIDGE ROAD * SALCHA	187013	0.000	0.806	ROAD BEGINNING <> SALCHAKET HEIGHTS ROAD * SALCHA
PERKINS DRIVE * FNSB SW	175522	0.000	0.824	ROAD BEGINNING <> ROSIE CREEK RD @ CHENA RIDGE * FNSB SW
PERSINGER DRIVE	189048	0.000	2.324	PEEDE ROAD * NORTH POLE <> OLD BADGER LOOP ROAD * NORTH POLE
PERSPECTIVE DRIVE * SALCHA	187025	0.000	0.248	RICHARDSON HIGHWAY <> ROAD ENDING
PETAL COURT * NORTH POLE	188412	0.000	0.042	TIMBERPARK LOOP * NORTH POLE <> ROAD ENDING
PETERSBURG CIRCLE * NORTH POLE	188380	0.000	0.062	DAKOTA STREET * NORTH POLE <> ROAD ENDING
PHEASANT DRIVE * NORTH POLE	189110	0.000	0.159	SNOWBIRD DRIVE * NORTH POLE <> ROAD ENDING
PHILLIPS FIELD ROAD	176350	0.000	1.787	ILLINOIS STREET * FBX <> PHILLIPS FIELD ROAD EXTENSION
PHILLIPS FIELD ROAD EXTENSION	177250	0.000	0.873	PHILLIPS FIELD ROAD <> ROAD ENDING
PHILLIPS ROAD * DELTA JCT CITY	185389	0.000	1.270	JACK WARREN ROAD * DELTA JCT <> ROAD ENDING
PIKES LANDING ROAD * FBX	175832	0.000	0.177	ROAD BEGINNING <> HOSELTON ROAD * FBX
PINE MEADOWS AVENUE * FNSB NE	151226	0.000	0.076	GILMORE TRAIL * FBX NSB <> ALPINE VISTA COURT * FNSB NE
PIONEER DRIVE * VALDEZ	190520	0.000	1.144	RICHARDSON HIGHWAY <> ROAD ENDING
PIPE STREET * CORDOVA	210159	0.000	0.079	FORESTRY WAY * CORDOVA <> ORCA STREET * CORDOVA
PISOKAK STREET * BARROW	154055	0.000	0.380	KIOGAK ROAD * BARROW <> STEVENSON/EBEN HOPSON STREET
PIT RUN COURT * SALCHA	187712	0.000	0.158	ROAD BEGINNING <> RICHARDSON HIGHWAY
PITKAS POINT ROAD	97010	0.000	1.750	AIRPORT ROAD * ST MARYS <> ROAD ENDING
PLACER DRIVE * FNSB NE	151325	0.000	0.132	ROAD BEGINNING <> ROAD ENDING
PLACK ROAD * NORTH POLE	188500	0.000	3.708	ROAD BEGINNING <> BADGER LOOP ROAD * FBX
PLANTERS LANE * NORTH POLE	188423	0.000	0.486	HURST ROAD * NORTH POLE <> ROAD ENDING
PLATINUM STREET * HEALY	173535	0.000	0.130	CARBON WAY * HEALY <> ROAD ENDING
PLATO WAY * NORTH POLE	188786	0.000	0.424	ATHENA CIRCLE * NORTH POLE <> DAWSON ROAD (PLACK) *
POINT WHITSHED ROAD * CORDOVA	211400	0.000	5.930	COPPER RIVER HIGHWAY <> ROAD ENDING
POKER CREEK CIRCLE * FNSB ELLIOTT HWY	153023	0.000	0.115	HAYSTACK DRIVE * ELLIOTT HWY <> ROAD ENDING
POLAR BEAR COURT * NORTH POLE	188964	0.000	0.080	ROAD BEGINNING <> ROAD ENDING
POLLY WAY * FNSB SE	189051	0.000	0.092	RUST AVENUE * FNSB SE <> ROAD ENDING
PONCHO VILLA AVENUE * FNSB SE	188947	0.000	0.123	ROAD BEGINNING <> ROAD ENDING

ALASKA DEPARTMENT OF TRANSPORTATION AND PUBLIC FACILITIES
ROUTES BY DESCRIPTION- CDS ROUTE NUMBERS AS OF 02 APRIL 2010
NORTHERN REGION

ROUTE DESCRIPTION	ROUTE NAME	MILE POINTS FROM	THRU	TERMINI NAME
POOL STREET * NORTH POLE	188483	0.000	0.246	ROAD BEGINNING <> REPP ROAD * NORTH POLE
POPLAR GROVE AVENUE * DELTA JCT	185261	0.000	0.155	ROAD BEGINNING <> NISTLER ROAD * DELTA JCT
POPLAR ROAD * COPPER CENTER	195605	0.000	0.216	TAZLINA TERRACE * COPPER CENTER <> ROAD ENDING
POPLAR STREET * MENTASTA	237515	0.000	0.167	THIRD STREET * MENTASTA <> FIRST STREET * MENTASTA
PORCUPINE CREEK ROAD * STEESE HWY	152046	0.000	11.025	STEESE EXPRESSWAY/HIGHWAY <> ROAD ENDING
PORCUPINE STREET * VALDEZ	190541	0.000	0.139	ROBE RIVER DRIVE * VALDEZ <> ROAD ENDING
PORT ROAD * NOME CITY	168115	0.000	0.920	SEPPALA DRIVE * NOME CITY <> ROAD ENDING
PORT ROAD * VALDEZ	190906	0.000	0.568	MINERAL CREEK LOOP * VALDEZ <> ROAD ENDING
PORTAGE CREEK ROAD * CIRCLE HOT SPRINGS	152058	0.000	4.951	CIRCLE HOT SPRINGS ROAD <> ROAD ENDING
PORTMAN STREET * EIELSON	188173	0.000	0.126	TUNDRA WAY * EIELSON <> MOOSE CREEK AVENUE * EIELSON
POST OFFICE ROAD * KOTZEBUE	220027	0.000	0.107	SHORE AVENUE * KOTZEBUE <> SECOND AVENUE (BISON) *
POST PLACE * DELTA JCT CITY	185444	0.000	0.280	ROAD BEGINNING <> TANANA LOOP EXTENSION * DELTA JCT
POTTER ROAD * FNSB SW	174874	0.000	0.448	BECKER RIDGE ROAD * FAIRBANKS NSB <> CRIPPLE CREEK
POWER INTAKE ROAD * CORDOVA	210999	0.000	2.092	EYAK LAKE ROAD * CORDOVA <> ROAD ENDING
PRAGUE CIRCLE * NORTH POLE	188378	0.000	0.064	DAKOTA STREET * NORTH POLE <> ROAD ENDING
PRINCE WILLIAM MARINA ROAD * CORDOVA	211410	0.000	0.300	POINT WHITSHED ROAD * CORDOVA <> ROAD ENDING
PRINGLE ROAD * TOK	181988	0.000	1.654	BLACKBURN AVENUE * TOK <> ALASKA HIGHWAY
PROBERT STREET * DELTA JCT	185320	0.000	0.166	LARRY SPENGLER ROAD * DELTA JCT <> RICHARDSON HIGHWAY
PROSPECT PLACE * NOME CITY	168135	0.000	0.139	SEPPALA DRIVE * NOME CITY <> ROAD ENDING
PROSPECTOR WAY * TOK	181934	0.000	1.028	TOK CUTOFF HIGHWAY <> MIDNIGHT SUN DRIVE * TOK
PROSPECTORS TRAIL * FNSB NE	151318	0.000	0.613	GOLD MINE TRAIL ROAD * FNSB NE <> ROAD ENDING
PTARMIGAN CREEK ROAD * STEESE HWY	152039	0.000	0.727	STEESE EXPRESSWAY/HIGHWAY <> ROAD ENDING
PTARMIGAN PLACE * VALDEZ	190506	0.000	0.073	HANAGITA STREET * VALDEZ <> ROAD ENDING
PTARMIGAN WAY * KOTZEBUE	220043	0.000	0.378	TURF STREET * KOTZEBUE <> GRAYLING STREET * KOTZEBUE
PTARMIGAN WAY * NORTH POLE	188960	0.000	0.181	ROAD BEGINNING <> ROAD ENDING
PULLMAN DRIVE * EIELSON	188148	0.000	0.489	OSAGE STREET * EIELSON <> GIVE-A-WAY STREET * EIELSON
PUMICE COURT * NORTH POLE	188585	0.000	0.070	TANADA ROAD * NORTH POLE <> ROAD ENDING
PUTNAM LANE * EIELSON	188144	0.000	0.322	OSAGE STREET * EIELSON <> GO THATA WAY * EIELSON
PUTNAM-OLD RICH ACCESS @ EIELSON	188143	0.000	0.059	PUTNAM LANE * EIELSON <> OLD RICH @ EIELSON
QUARTZ AVENUE * DELTA JCT CITY	185223	0.000	0.426	ALASKA HIGHWAY <> SCHOOL ROAD * DELTA JCT
QUARTZ LAKE ROAD * DELTA JCT	185800	0.000	2.689	RICHARDSON HIGHWAY <> ROAD ENDING
QUARTZ LANE * HEALY	173531	0.000	0.725	CARBON WAY * HEALY <> DRY CREEK ROAD * HEALY
QUARTZ ROAD * FNSB NW	174831	0.000	0.442	ESTER CREEK DRIVE * FNSB NW <> ROAD ENDING
QUINCY COURT * NORTH POLE	188479	0.000	0.096	ROAD BEGINNING <> REPP ROAD * NORTH POLE
QUINNELL AVENUE * NORTH POLE	188888	0.000	0.402	ROAD BEGINNING <> PERIDOT STREET * NORTH POLE
RABBIT RUN * FNSB SW	174854	0.000	0.241	CRIPPLE CREEK ROAD * FNSB SW <> ROAD ENDING
RADEMAKER COURT * NORTH POLE	188968	0.000	0.039	CANDLE LITE LOOP * FNSB SE <> ROAD ENDING
RAE ROAD * DELTA JCT CITY	185336	0.000	0.125	ALYS AVENUE * DELTA JCT CITY <> TERRI TERRACE * DELTA JCT
RAILROAD AVENUE * CORDOVA	210100	0.000	0.700	COPPER RIVER HIGHWAY <> COPPER RIVER HIGHWAY
RAILROAD ROW * CORDOVA	210911	0.000	0.190	SECOND STREET * CORDOVA <> EYAK LAKE ROAD * CORDOVA
RAINBOW DRIVE * FBX NSB	151100	0.000	0.612	CHENA HOT SPRINGS ROAD * FBX NSB <> ROAD ENDING
RAINBOW TROUT AVENUE * DELTA JCT	185029	0.000	0.084	REMINGTON ROAD * DELTA JCT <> ROAD ENDING
RAINBOW TROUT COURT * NORTH POLE	188478	0.000	0.091	ROAD BEGINNING <> BONA STREET * NORTH POLE
RALPH TURNAROUND * NORTH POLE	188307	0.000	0.112	ROAD BEGINNING <> MISSION ROAD * NORTH POLE
RAMPAGE COURT * FNSB NE	151310	0.000	0.131	BULLION DRIVE * FNSB NE <> ROAD ENDING
RAMPART CITY STREETS	153055	0.000	3.700	ROAD BEGINNING <> ROAD ENDING

ALASKA DEPARTMENT OF TRANSPORTATION AND PUBLIC FACILITIES
ROUTES BY DESCRIPTION- CDS ROUTE NUMBERS AS OF 02 APRIL 2010
NORTHERN REGION

ROUTE DESCRIPTION	ROUTE NAME	MILE POINTS FROM	MILE POINTS THRU	TERMINI NAME
RANCH ROAD * HEALY	173320	0.000	0.594	HILLTOP ROAD * HEALY <> KILLIAN ROAD * HEALY
RANGE VIEW ROAD * FNSB SE	189001	0.000	0.399	LAKLOEY DRIVE * NORTH POLE <> ROAD ENDING
RAPESEED WAY (AG ROAD) * DELTA JUNCTION	185110	0.000	0.139	SAWMILL ROAD/1403 * DELTA JCT <> ROAD ENDING
RAPIDS STREET * DELTA JCT CITY	185236	0.000	0.662	RICHARDSON HIGHWAY <> CLEARWATER AVENUE NORTH * DELTA JCT
RASPBERRY RIDGE ROAD * DELTA JCT	185253	0.000	0.699	TRIPLE H ROAD (NISTLER) * DELTA JCT <> NISTLER ROAD
RAVEN DRIVE * VALDEZ	191027	0.000	0.178	ROBE LANE * VALDEZ <> EAGLE DRIVE * VALDEZ
RAVEN ROAD * DELTA JCT	185440	0.000	0.048	ROAD BEGINNING <> TANANA LOOP EXTENSION * DELTA JCT
RAVENBELL STREET * NORTH POLE	188386	0.000	0.366	BORDA STREET * NORTH POLE <> NORDALE ROAD * NORTH POLE
RAVENWOOD AVENUE	175721	0.000	0.500	DALE ROAD * FBX <> ROAD ENDING
RAY BURN DRIVE * FBX NSB	151032	0.000	0.500	ELEMENTARY DRIVE * FBX NSB <> ROAD ENDING
REBECCA LANE * DELTA JCT CITY	185311	0.000	0.383	SANDRA STREET * DELTA JCT CITY <> RICHARDSON HIGHWAY
RED DOG MINE ROAD	228000	0.000	55.000	ROAD BEGINNING <> ROAD ENDING
RED FOX DRIVE * FBX NSB	150147	0.000	0.960	ELDORADO ROAD * FBX NSB <> ROAD ENDING
RED FOX DRIVE * TOK	182010	0.000	3.972	MACKENZIE TRAIL * TOK <> 5TH STREET EAST * TOK
RED FOX ROAD * NOME	167505	0.000	1.225	ROAD BEGINNING <> KOUGAROK ROAD/NOME-TAYLOR HWY * NOME
RED SQUIRREL PLACE * FNSB SW	174856	0.000	0.150	GROUSE COURT * FNSB SW <> ROAD ENDING
REDPOLL LANE * FNSB NE	151096	0.000	0.473	ROAD BEGINNING <> VIOLET DRIVE * FNSB NE
REDSTONE ROAD (HURST) * NORTH POLE	188520	0.000	0.229	HURST ROAD * NORTH POLE <> ROAD ENDING
REDSTONE ROAD (YELLOWSTONE) * NORTH POLE	188523	0.000	0.728	YELLOWSTONE ROAD * NORTH POLE <> BLACKSTONE ROAD
REEVE AVENUE * DELTA JCT CITY	185381	0.000	2.162	ROAD BEGINNING <> MIL-TAN ROAD * DELTA JUNCTION
REGAL AVENUE * NORTH POLE	188882	0.000	0.421	PERIDOT STREET * NORTH POLE <> GARNET DRIVE
REGULUS ROAD * HEALY	174005	0.000	0.763	STAMPEDE ROAD * HEALY/CANTWELL <> ROAD ENDING
REINDEER AVENUE * CANTWELL	172610	0.000	0.313	CANTWELL ROAD <> ROAD ENDING
REINDEER STREET * TELLER	167035	0.000	0.043	GRANTLEY AVENUE * TELLER <> NOME/TELLER HIGHWAY
REMINGTON CIRCLE * NORTH POLE	188374	0.000	0.071	ROAD BEGINNING <> BORDA STREET * NORTH POLE
REMINGTON ROAD (MIL-TAN) * DELTA JCT CITY	185408	0.000	0.168	ROAD BEGINNING <> MIL-TAN ROAD * DELTA JUNCTION
REMINGTON ROAD * DELTA JCT	185025	0.000	4.389	RAINBOW TROUT AVENUE * DELTA JCT <> KEASTER ROAD * DELTA JCT
RENO LANE * FNSB SE	189056	0.000	0.096	ROAD BEGINNING <> HICKMAN AVENUE * FNSB SE
REPP ROAD * NORTH POLE	188805	0.000	2.047	BADGER LOOP ROAD * FBX <> ROAD ENDING
RESCHAVEN DRIVE * FNSB SW	174882	0.000	0.750	DESTINY DRIVE * FNSB SW <> ROAD ENDING
REVENUE RUN * FNSB NE	151302	0.000	0.114	GOLD MINE TRAIL ROAD * FNSB NE <> ROAD ENDING
REWAK DRIVE * FAIRBANKS	175930	0.000	0.375	UNIVERSITY AVENUE * FBX <> WASHINGTON DRIVE * FAIRB
RICH-OLD RICH @ EIELSON ACCESS	188130	0.000	0.082	ROAD BEGINNING <> OLD RICH @ EIELSON
RICHARDS AVENUE * FNSB NW	174811	0.000	0.203	SIEGRIST DRIVE * FNSB NW <> ROAD ENDING
RICHARDSON AVENUE * DELTA JCT CITY	185215	0.000	0.827	CLEARWATER AVENUE SOUTH * DELTA JCT CITY <> KIMBALL
RICHARDSON HIGHWAY	190000	0.000	362.992	MEALS AVENUE * VALDEZ <> AIRPORT WAY * FAIRBANKS
RICKERT STREET * FAIRBANKS	176025	0.000	0.780	ROAD BEGINNING <> ROAD ENDING
RIDGE TOP ROAD * FNSB SE	189003	0.000	0.899	VALLEY DRIVE * FNSB SE <> ROAD ENDING
RIDGEVIEW DRIVE EAST * FNSB SW	174890	0.000	0.078	ROAD BEGINNING <> BECKER RIDGE ROAD * FAIRBANKS NSB
RIDGEVIEW DRIVE WEST * FNSB SW	175557	0.000	0.267	FIDDLE WAY * FNSB SW <> ROAD ENDING
RIFFLE-BOARD ROAD * FNSB NE	151328	0.000	0.451	ROAD BEGINNING <> FOOL'S GOLD ROAD * FNSB NE
RIKA'S ROAD * DELTA JCT	185500	0.000	2.315	RICHARDSON HIGHWAY <> ROAD ENDING
RIVER DRIVE * VALDEZ	191024	0.000	0.397	RICHARDSON HIGHWAY <> FALCON WAY * VALDEZ
RIVER STREET * CIRCLE	152063	0.000	0.234	STEESE EXPRESSWAY/HIGHWAY <> ROAD ENDING
RIVER STREET * NOME CITY	168302	0.000	0.284	FRONT STREET * NOME CITY <> F STREET WEST * NOME CITY
RIVERHUE LANE * SALCHA	187226	0.000	0.064	SANSHORE DRIVE * SALCHA <> ROAD ENDING

ALASKA DEPARTMENT OF TRANSPORTATION AND PUBLIC FACILITIES
ROUTES BY DESCRIPTION- CDS ROUTE NUMBERS AS OF 02 APRIL 2010
NORTHERN REGION

ROUTE DESCRIPTION	ROUTE NAME	MILE POINTS FROM	MILE POINTS THRU	TERMINI NAME
RIVERS STREET * EIELSON	188154	0.000	0.188	BELLWOOD STREET * EIELSON <> OSAGE STREET * EIELSON
RIVERVIEW DRIVE * FAIRBANKS	175745	0.000	1.260	PARK DRIVE <> ROAD ENDING
ROAD #6	188136	0.000	0.542	ROAD BEGINNING <> OLD RICH @ EIELSON
ROBE LAKE ROAD * VALDEZ	191400	0.000	0.522	RICHARDSON HIGHWAY <> ROAD ENDING
ROBE LANE * VALDEZ	191025	0.000	0.124	RAVEN DRIVE * VALDEZ <> RIVER DRIVE * VALDEZ
ROBE RIVER DRIVE * VALDEZ	190540	0.000	0.334	HAZELET AVENUE * VALDEZ <> MEALS AVENUE * VALDEZ
ROBERTS ROAD * NOME	168481	0.000	0.177	LYNDEN WAY * NOME <> ROAD ENDING
ROBINSON CIRCLE * NORTH POLE	188779	0.000	0.045	ROAD BEGINNING <> SHARON ROAD * NORTH POLE
ROBYN DRIVE * NORTH POLE	188657	0.000	0.101	LAURANCE ROAD * NORTH POLE <> ROAD ENDING
ROCK CREEK ROAD * HEALY/CANTWELL	173715	0.000	0.667	PARKS HIGHWAY <> ROAD ENDING
ROGERS AVENUE * DELTA JCT CITY	185378	0.000	0.546	ROAD BEGINNING <> SHELDON STREET * DELTA JCT CITY
ROLAND ROAD	175528	0.000	1.280	CHENA PUMP ROAD * FBX <> ROAD ENDING
ROMA STREET * FNSB SE	189135	0.000	0.226	BRADWAY ROAD * FBX <> ROAD ENDING
ROSEHIP LANE * COPPER CENTER	195250	0.000	0.206	SILVER SPRINGS ROAD * COPPER CENTER <> ROAD ENDING
ROSEWOOD DRIVE * NORTH POLE	188513	0.000	0.259	WILDWOOD DRIVE * NORTH POLE <> ROAD ENDING
ROSIE CREEK @ PARKS HWY * FNSB SW	174849	0.000	4.975	PARKS HIGHWAY <> ROAD ENDING
ROSIE CREEK RD @ CHENA RIDGE * FNSB SW	175520	0.000	2.406	CHENA RIDGE ROAD * FBX <> BECKER RIDGE ROAD * FAIRB
ROSIE CREEK TRAIL * FNSB SW	174870	0.000	0.460	CRIPPLE CREEK ROAD * FNSB SW <> FRIDA WAY * FNSB SW
ROUND THE CLOCK ROAD * NOME CITY	168435	0.000	0.360	SPINNING ROCK ROAD * NOME <> ROAD ENDING
ROUTE 66 * NORTH POLE	188728	0.000	0.428	NEWBY ROAD * NORTH POLE <> KICKS COURT * NORTH POLE
ROZAK ROAD	189000	0.000	0.384	OLD RICH @ BADGER ROAD <> ROAD ENDING
RUBY CITY STREETS * RUBY	59600	0.000	2.120	ROAD BEGINNING <> ROAD ENDING
RUBY ROAD * CANYON CREEK	186025	0.000	0.673	RICHARDSON HIGHWAY <> ROAD ENDING
RUBY/POORMAN ROAD * RUBY	059000	0.000	36.000	ROAD BEGINNING <> ROAD ENDING
RUDDER COURT * NORTH POLE	188432	0.000	0.062	ROAD BEGINNING <> FLIGHT STREET * NORTH POLE
RURIK WAY * KOTZEBUE	220011	0.000	0.109	THIRD AVENUE * KOTZEBUE <> SHORE AVENUE * KOTZEBUE
RUSSELL COURT * NORTH POLE	188945	0.000	0.071	GERONIMO AVENUE * FNSB SE <> ROAD ENDING
RUST AVENUE * FNSB SE	189052	0.000	0.228	PERSINGER DRIVE <> HICKMAN AVENUE * FNSB SE
RYAN AVENUE * DELTA JCT CITY	185229	0.000	0.280	DEBORAH STREET * DELTA JCT CITY <> RAPIDS STREET *
RYAN COURT * FNSB SE	189019	0.000	0.082	PATRICK AVENUE * FNSB NE <> ROAD ENDING
SABRINA COURT * NORTH POLE	188634	0.000	0.089	ROAD BEGINNING <> ROAD ENDING
SADDLE POINT DRIVE * CORDOVA	211406	0.000	0.483	POINT WHITSHED ROAD * CORDOVA <> ORCA CIRCLE * CORDOVA
SADDLEBAG GLACIER ROAD * CORDOVA	210045	0.000	0.984	COPPER RIVER HIGHWAY <> ROAD ENDING
SAINT MARYS/MNT VILLAGE RD	97000	0.000	18.392	AIRPORT ROAD * ST MARYS <> ROAD ENDING
SAINT NICHOLAS DRIVE	188872	0.000	1.718	DAWSON ROAD (ST NICHOLAS) * NORTH POLE <> SANTA CLAUS LANE
SAINT PATRICK ROAD * FNSB NW	175121	0.000	2.912	HENDERSON ROAD * FNSB NW <> ESTER DOME ROAD * FNSB
SALCHA AVENUE * DELTA JCT CITY	185217	0.000	0.701	CLEARWATER AVENUE SOUTH * DELTA JCT CITY <> KIMBALL
SALCHA DRIVE NORTH * SALCHA	187005	0.000	0.092	RICHARDSON HIGHWAY <> SALCHA DRIVE/HARDING LAKE * S
SALCHA DRIVE SOUTH * SALCHA	187000	0.000	0.382	RICHARDSON HIGHWAY <> SALCHA DRIVE/HARDING LAKE * S
SALCHA DRIVE/HARDING LAKE * SALCHA	187010	0.000	5.734	ROAD BEGINNING <> ROAD ENDING
SALCHA WAY * VALDEZ	191010	0.000	0.352	AIRPORT ROAD * VALDEZ <> ATIGUN DRIVE * VALDEZ
SALCHAKET HEIGHTS ROAD * SALCHA	187011	0.000	0.682	SALCHA DRIVE/HARDING LAKE * SALCHA <> PERIGRINE RID
SALMON COURT * NORTH POLE	188480	0.000	0.090	ROAD BEGINNING <> BONA STREET * NORTH POLE
SALMON STREET * KOTZEBUE	220045	0.000	0.048	GRAYLING STREET * KOTZEBUE <> WOLVERINE DRIVE * KOTZEBUE
SALMON/WILLOW/SPRUCE ST * EAGLE	255100	0.000	0.370	ROAD BEGINNING <> ROAD ENDING
SALMONBERRY WAY * VALDEZ	190581	0.000	0.116	FIDDLEHEAD LANE * VALDEZ <> BLUEBERRY HILL ROAD * VALDEZ

ALASKA DEPARTMENT OF TRANSPORTATION AND PUBLIC FACILITIES
ROUTES BY DESCRIPTION- CDS ROUTE NUMBERS AS OF 02 APRIL 2010
NORTHERN REGION

ROUTE DESCRIPTION	ROUTE NAME	MILE POINTS FROM	MILE POINTS THRU	TERMINI NAME
SAM COURT * FNSB SW	174872	0.000	0.128	FRIDA WAY * FNSB SW <> ROAD ENDING
SAMANTHA COURT * NORTH POLE	188476	0.000	0.079	ROAD BEGINNING <> BONA STREET * NORTH POLE
SAN AUGUSTIN DRIVE * NORTH POLE CITY	188311	0.000	0.281	DOUGHCHEE AVENUE * NORTH POLE <> DOUGHCHEE AVENUE * NORTH POLE
SANBORN COURT * FNSB SE	188956	0.000	0.076	LADESSA ROAD * FNSB SE <> ROAD ENDING
SAND STREET * KOTZEBUE	220078	0.000	0.133	LAKE STREET (SAND) * KOTZEBUE <> SECOND AVENUE
SANDFORD WAY * MENTASTA	237525	0.000	0.152	THIRD STREET * MENTASTA <> FIRST STREET * MENTASTA
SANDI COURT * FNSB NE	151222	0.000	0.150	ROAD BEGINNING <> ROAD ENDING
SANDLAND DRIVE * DELTA JCT	185457	0.000	0.523	REMINGTON ROAD * DELTA JCT <> ROAD ENDING
SANDRA STREET * DELTA JCT CITY	185310	0.000	0.409	LARRY SPENGLER ROAD * DELTA JCT <> RICHARDSON HIGHWAY
SANDVIK STREET * FAIRBANKS	150140	0.000	0.300	UNIVERSITY AVENUE * FBX <> ROAD ENDING
SANDY ROAD * NORTH POLE	188494	0.000	0.362	HOLLOWELL ROAD * NORTH POLE <> ROAD ENDING
SANFORD DRIVE * TOK	182020	0.000	1.971	MIDNIGHT SUN DRIVE * TOK <> 5TH STREET EAST * TOK
SANSHORE DRIVE * SALCHA	187225	0.000	0.601	RICHARDSON HIGHWAY <> ROAD ENDING
SANTA CLAUS LANE * NORTH POLE	188285	0.000	0.629	BADGER LOOP ROAD * FBX <> ROAD ENDING
SAPPHIRE DRIVE * FNSB NW	174838	0.000	0.395	STONE ROAD * FNSB NW <> AMETHYST LOOP * FNSB NW
SARAH LEE LANE * NORTH POLE	188987	0.000	0.084	WILLEDA STREET * NORTH POLE <> ROAD ENDING
SASHA STREET * GLENNALLEN	139915	0.000	0.273	GLENN HIGHWAY <> ROAD ENDING
SAWMILL AVENUE * CORDOVA	210150	0.000	0.077	COPPER RIVER HIGHWAY <> ROAD ENDING
SAWMILL ROAD/1403 * DELTA JCT	185105	0.000	12.840	ALASKA HIGHWAY <> ROAD ENDING
SAWMILL TRAIL * EIELSON	188114	0.000	0.133	ROAD BEGINNING <> EIELSON FARM ROAD * EIELSON
SCHAIBLE STREET * FAIRBANKS	175780	0.000	0.410	ROAD BEGINNING <> AIRPORT WAY S FRONTAGE RD (GILLIAM)
SCHENE ROAD * DELTA JCT	185141	0.000	0.284	ROAD BEGINNING <> HANSON ROAD * DELTA JCT
SCHENK ROAD * DELTA JCT	185438	0.000	0.519	TANANA LOOP EXTENSION * DELTA JCT <> ROAD ENDING
SCHIOVULLI STREET * TOK	182070	0.000	2.204	ROAD BEGINNING <> FAYLES DRIVE * TOK
SCHLOESSER DRIVE * FNSB NW	175464	0.000	0.749	ESTER DOME ROAD * FNSB NW <> ROAD ENDING
SCHMASS LANE * SALCHA	187701	0.000	0.818	BALCH WAY <> ROAD ENDING
SCHOOL ROAD * COPPER CENTER	195400	0.000	1.173	RICHARDSON HIGHWAY <> ROAD ENDING
SCHOOL ROAD * DELTA JCT	185210	0.000	0.750	DIEHL'S ROAD * DELTA JCT CITY <> ROAD ENDING
SCHOOL ROAD * DOT LAKE	183055	0.000	0.101	ALASKA HIGHWAY <> ALASKA HIGHWAY
SCHOOL ROAD * EAGLE	255502	0.000	0.229	3RD AVENUE * EAGLE <> WASHINGTON AVENUE UPPER * EAGLE
SCHOOL ROAD * TELLER	167050	0.000	0.308	NOME/TELLER HIGHWAY <> ROAD ENDING
SCHUTZEN STREET * NORTH POLE	188313	0.000	0.173	DOUGHCHEE AVENUE * NORTH POLE <> SPRINGS BOULEVARD
SCOBY WAY * TOK	181950	0.000	1.339	ALASKA HIGHWAY <> BOREALIS AVENUE * TOK
SCOTCH PINE DRIVE * NORTH POLE	188773	0.000	0.338	WHITE SPRUCE DRIVE * NORTH POLE <> ROAD ENDING
SCOUGAL ROAD * FNSB SE	189133	0.000	0.119	ROAD BEGINNING <> BRADWAY ROAD * FBX
SEAFOOD LANE * CORDOVA	210105	0.000	0.425	BREAKWATER AVENUE * CORDOVA <> COPPER RIVER HIGHWAY
SEAGULL AVENUE * CORDOVA	210514	0.000	0.074	BARNACLE BLVD * CORDOVA <> CANNERY ROAD/ORCA INLET
SEASOK STREET * KOTZEBUE	220074	0.000	0.038	SIXTH STREET SPUR * KOTZEBUE <> ROAD ENDING
SEAVY DRIVE * NORTH POLE	188683	0.000	0.545	LAURANCE ROAD * NORTH POLE <> ROAD ENDING
SECOND AVENUE (BISON) * KOTZEBUE	220020	0.000	0.820	AIR FORCE ROAD * KOTZEBUE <> BISON STREET * KOTZEBUE
SECOND AVENUE (RURIK)* KOTZEBUE	220021	0.000	0.125	CROWLEY DOCK ROAD * KOTZEBUE <> SAND STREET * KOTZEBUE
SECOND AVENUE WEST * NOME CITY	168330	0.000	0.433	F STREET WEST * NOME CITY <> SPOKANE STREET * NOME
SECOND STREET * ANDERSON	174330	0.000	0.325	H STREET * ANDERSON <> A STREET * ANDERSON
SECOND STREET * CORDOVA	210910	0.000	0.363	SECOND STREET SOUTH * CORDOVA <> DAVIS AVENUE (2ND AVE)
SECOND STREET * DELTA JCT CITY	185072	0.000	0.288	RICHARDSON HIGHWAY <> ALASKA HIGHWAY
SECOND STREET * GLENNALLEN	139830	0.000	0.120	ROAD BEGINNING <> TERRACE (SUBDIVISION) ROAD * GLENNALLEN

ALASKA DEPARTMENT OF TRANSPORTATION AND PUBLIC FACILITIES
ROUTES BY DESCRIPTION- CDS ROUTE NUMBERS AS OF 02 APRIL 2010
NORTHERN REGION

ROUTE DESCRIPTION	ROUTE NAME	MILE POINTS FROM	MILE POINTS THRU	TERMINI NAME
SECOND STREET * MENTASTA	237520	0.000	0.055	MENTASTA SPUR ROAD <> POPLAR STREET * MENTASTA
SECOND STREET * NENANA CITY	174512	0.000	0.492	MAIN STREET * NENANA CITY <> F STREET * NENANA CITY
SECOND STREET EAST * GULKANA	195710	0.000	0.138	C STREET * GULKANA <> D STREET * GULKANA
SECOND STREET SOUTH * CORDOVA	210151	0.000	0.274	SECOND STREET * CORDOVA <> MARINE WAY SOUTH * CORDOVA
SECOND STREET WEST * GULKANA	195720	0.000	0.213	RICHARDSON HIGHWAY <> C STREET * GULKANA
SEDGE ROAD * CORDOVA	210102	0.000	0.075	SEAFOOD LANE * CORDOVA <> SWEETBRIAR ROAD * CORDOVA
SEEKINS FORD DRIVE * FAIRBANKS	150111	0.000	0.238	ROAD BEGINNING <> HELMERICKS AVENUE * FBX
SEPPALA DRIVE * NOME CITY	168100	0.000	1.309	BERING STREET * NOME CITY <> AIRPORT TERMINAL ROAD
SERVICE STREET * DELTA JCT	185328	0.000	0.250	RICHARDSON HIGHWAY <> ROAD ENDING
SESAME STREET * NORTH POLE	188485	0.000	0.181	ROAD BEGINNING <> REPP ROAD * NORTH POLE
SEVENTH AVENUE * KOTZEBUE	220060	0.000	0.237	ROAD BEGINNING <> MISSION STREET * KOTZEBUE
SEVENTH STREET * CORDOVA	210965	0.000	0.058	EYAK LAKE ROAD * CORDOVA <> ADAMS STREET * CORDOVA
SEVENTH STREET * NENANA CITY	174550	0.000	0.458	NENANA STREET (PORT ACCESS) * NENANA CIT <> E STREET
SEWAGE LAGOON ROAD * SHUNGNAK	40059	0.000	1.390	ROAD BEGINNING <> ROAD ENDING
SHADY LU LANE * NORTH POLE	188306	0.000	0.139	MISSION ROAD * NORTH POLE <> JONY DAN LANE * NORTH POLE
SHARON ROAD * NORTH POLE	188780	0.000	0.725	DAWSON ROAD (ST NICHOLAS) * NORTH POLE <> ROAD ENDING
SHAW CREEK ROAD * SHAW CREEK	186000	0.000	1.974	RICHARDSON HIGHWAY <> ROAD ENDING
SHAY LANE * STEESE HWY	152001	0.000	0.178	STEESE EXPRESSWAY/HIGHWAY <> ROAD ENDING
SHEEP CREEK ROAD * FNSB NW	175400	0.000	5.260	PARKS HIGHWAY <> MURPHY DOME ROAD
SHEILA WAY * NORTH POLE CITY	188406	0.000	0.051	ROAD BEGINNING <> HURST ROAD * NORTH POLE
SHELDON STREET * DELTA JCT CITY	185377	0.000	0.395	REEVE AVENUE * DELTA JCT CITY <> JACK WARREN ROAD * DELTA JCT
SHERIDAN GLACIER ROAD * CORDOVA	212000	0.000	3.810	COPPER RIVER HIGHWAY <> ROAD ENDING
SHORE AVENUE * KOTZEBUE	220010	0.000	1.103	MINERVA STREET * KOTZEBUE <> LAKE STREET (SHORE) * KOTZEBUE
SHORE LANE * KOTZEBUE	220033	0.000	0.032	SHORE AVENUE * KOTZEBUE <> GEORGE FOX WAY * KOTZEBUE
SIEDSCHLAG DRIVE * DELTA JCT	185154	0.000	0.329	CLEARWATER ROAD * DELTA JCT <> ROAD ENDING
SIEGRIST DRIVE * FNSB NW	174708	0.000	0.325	OLD NENANA HWY * FNSB NW <> ROAD ENDING
SILVER FOX MINE ROAD * ELLIOTT HWY	153004	0.000	1.427	ELLIOTT HIGHWAY <> ROAD ENDING
SILVER SPRING LOOP * COPPER CENTER	195230	0.000	0.690	SILVER SPRINGS ROAD * COPPER CENTER <> ROAD ENDING
SILVER SPRINGS ROAD * COPPER CENTER	195225	0.000	1.500	OLD RICH @ COPPER CENTER <> WOLF POINT ROAD * COPPER CENTER
SILVER STREET * NORTH POLE	188633	0.000	0.631	ROAD BEGINNING <> BRANCH AVENUE * NORTH POLE
SILVERLEAF AVENUE (NELSON) * NORTH POLE	188561	0.000	0.289	ROAD BEGINNING <> NELSON ROAD * NORTH POLE
SILVERLEAF AVENUE (NEWBY) * NORTH POLE	188562	0.000	0.712	NEWBY ROAD * NORTH POLE <> WOLFPACK STREET * NORTH POLE
SINGA STREET * NORTH POLE	188315	0.000	0.187	SPRINGS BOULEVARD * NORTH POLE <> DOUGHCHEE AVENUE
SIPES ROAD * DELTA JCT CITY	185312	0.000	0.588	LARRY SPENGLER ROAD * DELTA JCT <> RICHARDSON HIGHWAY
SITKA COURT * NORTH POLE	188372	0.000	0.176	ROAD BEGINNING <> ROAD ENDING
SIXTH AVENUE * KOTZEBUE	220050	0.000	0.205	LAGOON STREET * KOTZEBUE <> MISSION STREET * KOTZEBUE
SIXTH AVENUE EAST * NOME CITY	168380	0.000	0.844	STEADMAN STREET * NOME CITY <> NOME BYPASS * NOME CITY
SIXTH STREET (PORT ACCESS) * NENANA CITY	174502	0.000	0.551	NENANA STREET (PORT ACCESS) * NENANA CIT <> F STREET
SIXTH STREET * DELTA JCT CITY	185080	0.000	0.388	RICHARDSON HIGHWAY <> CARIBOU AVENUE * DELTA JCT CITY
SIXTH STREET * KOTZEBUE	220046	0.000	0.390	PTARMIGAN WAY * KOTZEBUE <> ROAD ENDING
SIXTH STREET NORTH * CORDOVA	210957	0.000	0.039	COUNCIL AVENUE (FOURTH ST) * CORDOVA <> SKI HILL RO
SIXTH STREET SOUTH * CORDOVA	210955	0.000	0.056	EYAK LAKE ROAD * CORDOVA <> ADAMS STREET * CORDOVA
SIXTH STREET SPUR * KOTZEBUE	220047	0.000	0.169	SIXTH STREET * KOTZEBUE <> FOURTH STREET * KOTZEBUE
SKI HILL ROAD * CORDOVA	210956	0.000	0.314	SIXTH STREET NORTH * CORDOVA <> ROAD ENDING
SKIPPER STREET * SALCHA	188021	0.000	0.361	ROAD BEGINNING <> OLD RICH/OLD VALDEZ TRAIL @ SALCHA
SKYLINE DRIVE * FBX	151520	0.000	2.925	FARMERS LOOP * FBX <> ROAD ENDING

ALASKA DEPARTMENT OF TRANSPORTATION AND PUBLIC FACILITIES
ROUTES BY DESCRIPTION- CDS ROUTE NUMBERS AS OF 02 APRIL 2010
NORTHERN REGION

ROUTE DESCRIPTION	ROUTE NAME	MILE POINTS FROM	MILE POINTS THRU	TERMINI NAME
SKYRIDGE DRIVE * FBX	151500	0.000	1.410	SKYLINE DRIVE * FBX <> OLD STEESE @ FOX * FAIRBANKS
SLANA AVENUE * TOK	181830	0.000	0.634	4TH STREET WEST * TOK <> ROAD ENDING
SLATER DRIVE * FAIRBANKS	150041	0.000	1.320	ROAD BEGINNING <> ROAD ENDING
SLED DOG WAY * TOK	181937	0.000	0.990	MUKLUK AVENUE * TOK <> TOK CUTOFF HIGHWAY
SLEIGH BELL CIRCLE * NORTH POLE	188575	0.000	0.084	NELSON ROAD * NORTH POLE <> NELSON ROAD * NORTH POLE
SLUICE-BOX ROAD * FNSB NE	151326	0.000	0.425	GOLD MINE TRAIL ROAD * FNSB NE <> ROAD ENDING
SMITH LANE * DELTA JCT CITY	185384	0.000	0.156	REEVE AVENUE * DELTA JCT CITY <> ROAD ENDING
SNOWBERRY DRIVE * SALCHA	187031	0.000	0.364	CALYPSO COURT * SALCHA <> ROAD ENDING
SNOWBIRD DRIVE * NORTH POLE	189109	0.000	0.200	BRADWAY ROAD * FBX <> PHEASANT DRIVE * NORTH POLE
SNOWFLAKE CIRCLE * VALDEZ	190926	0.000	0.182	ALDER WAY * VALDEZ <> ROAD ENDING
SNOWSHOE AVENUE * NORTH POLE	188535	0.000	0.252	ERMINE DRIVE * NORTH POLE <> OTTER DRIVE * NORTH POLE
SNOWTREE DRIVE NORTH * VALDEZ	190572	0.000	0.081	ROAD BEGINNING <> COTTONWOOD DRIVE * VALDEZ
SNOWTREE DRIVE SOUTH * VALDEZ	190566	0.000	0.068	KLUTINA STREET * VALDEZ <> ROAD ENDING
SOCCER COURT * NORTH POLE	188709	0.000	0.044	BIATHALON AVENUE * NORTH POLE <> ROAD ENDING
SOLOMON ROAD * NOME	166530	0.000	0.199	COUNCIL ROAD * NOME <> ROAD ENDING
SONATA DRIVE * FNSB SW	174858	0.000	0.757	VIOLIN CIRCLE * FNSB SW <> ISBERG ROAD EAST * FNSB
SORRELL ROAD * CORDOVA	210104	0.000	0.155	RAILROAD AVENUE * CORDOVA <> ROAD ENDING
SOUHRADA ROAD * DELTA JCT	185055	0.000	2.051	NISTLER ROAD * DELTA JCT <> JACK WARREN ROAD * DELTA JCT
SOURDOUGH CREEK ROAD * FBX NSB	152030	0.000	2.931	STEESE EXPRESSWAY/HIGHWAY <> ROAD ENDING
SOURDOUGH LANE EAST * TOK	181942	0.000	0.503	STARDUST WAY * TOK <> MOOSEHORN ROAD * TOK
SOURDOUGH LANE WEST * TOK	181902	0.000	1.219	SUN DOG TRAIL * TOK <> ROAD ENDING
SOUTHWOOD LANE * FNSB NE	151090	0.000	0.267	STEELE CREEK ROAD * FNSB NE <> NORTHWOOD LANE * FNSB NE
SPINACH CREEK ROAD (S OF FOX)	151650	0.000	4.360	MURPHY DOME ROAD <> ROAD ENDING
SPINE ROAD EAST * DEADHORSE	150982	0.000	3.399	LAKE COLLEEN DRIVE WEST * DEADHORSE <> ROAD ENDING
SPINNER COURT * NORTH POLE	188436	0.000	0.072	FLIGHT STREET * NORTH POLE <> ROAD ENDING
SPINNING ROCK ROAD * NOME	168440	0.000	0.199	WATCH GLASS ROAD * NOME CITY <> ROUND THE CLOCK ROAD
SPOKANE STREET * NOME CITY	168655	0.000	0.093	FIRST AVE EAST (BERING) * NOME <> KINGS PLACE * NOME
SPRIGGS LANE * DELTA JCT	185455	0.000	1.084	REMINGTON ROAD * DELTA JCT <> ROAD ENDING
SPRINGS BOULEVARD * NORTH POLE	188314	0.000	0.166	SCHUTZEN STREET * NORTH POLE <> STATEHOOD STREET * NORTH POLE
SPRUCE BRANCH DRIVE * NORTH POLE	188710	0.000	0.417	NEWBY ROAD * NORTH POLE <> ROAD ENDING
SPRUCE ROAD/AG 1410 * DELTA JCT	185130	0.000	2.864	ALASKA HIGHWAY <> BARLEY WAY * DELTA JCT
SPRUCE STREET * ANDERSON	174310	0.000	0.284	A STREET * ANDERSON <> ROAD ENDING
SPRUCE STREET * CIRCLE HOT SPRINGS	152048	0.000	0.223	CIRCLE HOT SPRINGS ROAD <> ROAD ENDING
SPRUCE STREET * CORDOVA	210997	0.000	0.082	EYAK LAKE ROAD * CORDOVA <> ROAD ENDING
SPRUCE STREET * DELTA JCT	185006	0.000	0.118	TAMARAC WAY * DELTA JCT <> ASPEN AVENUE * DELTA JCT
SPRUCE STREET * TOK	182080	0.000	0.309	C STREET WEST * TOK <> MALAMUTE ROAD * TOK
SPUDWOOD LANE * FNSB	151084	0.000	0.606	STEELE CREEK ROAD * FNSB NE <> ROAD ENDING
SQUAW CREEK TRAILHEAD ROAD * MATSU	138181	0.000	0.157	ROAD BEGINNING <> GLENN HIGHWAY
STACIA STREET NORTH * FBX	176297	0.000	0.070	ROAD BEGINNING <> GAFFNEY ROAD * FAIRBANKS
STACIA STREET SOUTH * FBX	176295	0.000	0.340	ROAD BEGINNING <> AIRPORT WAY S FRONTAGE RD (GILLIAM)
STAMPEDE ROAD * HEALY/CANTWELL	174000	0.000	8.050	PARKS HIGHWAY <> ROAD ENDING
STANDARD AVENUE * FAIRBANKS	176015	0.000	0.880	ROAD BEGINNING <> PEGER ROAD * FBX
STARDUST WAY * TOK	181940	0.000	0.664	ROAD BEGINNING <> RED FOX DRIVE * TOK
STATEHOOD STREET * NORTH POLE	188317	0.000	0.186	DOUGHCHEE AVENUE * NORTH POLE <> SPRINGS BOULEVARD
STATION COURT * SALCHA	187231	0.000	0.224	ROAD BEGINNING <> ROAD ENDING
STATION LANE * SALCHA	187230	0.000	0.034	RICHARDSON HIGHWAY <> STATION COURT * SALCHA

ALASKA DEPARTMENT OF TRANSPORTATION AND PUBLIC FACILITIES
ROUTES BY DESCRIPTION- CDS ROUTE NUMBERS AS OF 02 APRIL 2010
NORTHERN REGION

ROUTE DESCRIPTION	ROUTE NAME	MILE POINTS FROM	MILE POINTS THRU	TERMINI NAME
STEADMAN STREET * NOME CITY	167800	0.000	0.396	FRONT STREET * NOME CITY <> ROAD ENDING
STEEL STREET (2ND AVE) * EAGLE	255570	0.000	0.216	WASHINGTON AVENUE LOWER * EAGLE <> JEFFERSON STREET
STEELE CREEK @ OLD STEESE * FNSB NE	151200	0.000	0.400	OLD STEESE @ FOX * FAIRBANKS <> ROAD ENDING
STEELE CREEK ROAD * FNSB NE	151080	0.000	3.696	CHENA HOT SPRINGS ROAD * FBX NSB <> ROAD ENDING
STEELE CREEK SPUR * FNSB NE	151079	0.000	0.109	GILMORE TRAIL * FBX NSB <> HAGELBARGER AVENUE
STEESE EXPRESSWAY/HIGHWAY	152000	0.000	155.382	AIRPORT WAY * FAIRBANKS <> WILLOW STREET * CIRCLE
STELLA MARIS AVENUE * FNSB NW	174822	0.000	0.111	OLD NENANA HWY * FNSB NW <> ROAD ENDING
STEPHEN CIRCLE * NORTH POLE	188376	0.000	0.172	ROAD BEGINNING <> ROAD ENDING
STEVENS VILLAGE STREETS	207000	0.000	0.620	ROAD BEGINNING <> ROAD ENDING
STEVENSON STREET/NARL ACCESS * BARROW	154010	0.000	4.000	ROAD BEGINNING <> ROAD ENDING
STEVENSON/EBEN HOPSON STREET * BARROW	154000	0.000	1.170	PISOKAK STREET * BARROW <> LAURA MADISON STREET * BARROW
STEWART STREET * FAIRBANKS	176045	0.000	0.440	1ST/2ND/WILBUR * FAIRBANKS <> KELLUM/HILTON * FAIRB
STIMPLE COURT * FNSB NE	151086	0.000	0.098	STEELE CREEK ROAD * FNSB NE <> ROAD ENDING
STIREWALT STREET * DELTA JCT CITY	185211	0.000	0.272	GRIZZLY LANE * DELTA JCT <> SCHOOL ROAD * DELTA JCT
STONE ROAD * FNSB NW	174835	0.000	1.215	MAIN STREET * FNSB NW <> SAPPHIRE DRIVE * FNSB NW
STONECREST COURT * NORTH POLE	188990	0.000	0.083	LARIX DRIVE * NORTH POLE <> ROAD ENDING
STONEY CREEK ROAD * HEALY	173615	0.000	0.326	ROAD BEGINNING <> DRY CREEK ROAD * HEALY
STOREY DRIVE * NORTH POLE	188792	0.000	0.801	DAWSON ROAD (PLACK) * NORTH POLE <> ROAD ENDING
STRAWBERRY ROAD * DELTA JCT	185251	0.000	1.044	ROAD BEGINNING <> NISTLER ROAD * DELTA JCT
STRAWBERRY ROAD * FNSB NE	151088	0.000	0.116	STEELE CREEK ROAD * FNSB NE <> ROAD ENDING
STRINGER ROAD * SALCHA	188010	0.000	0.455	OLD RICH/OLD VALDEZ TRAIL @ SALCHA <> RICHARDSON HIGHWAY
STUDIO ROAD * FNSB SW	175558	0.000	0.140	BECKER RIDGE ROAD * FAIRBANKS NSB <> ROAD ENDING
SULFIDE ROAD * HEALY	173520	0.000	0.934	HEALY SPUR ROAD * HEALY <> HEALY SPUR ROAD * HEALY
SUMMIT CREEK ROAD * STEESE HWY	152041	0.000	0.760	STEESE EXPRESSWAY/HIGHWAY <> ROAD ENDING
SUMMIT DRIVE * FBX NSB	151510	0.000	2.150	FARMERS LOOP * FBX <> SKYLINE DRIVE * FBX
SUN DOG TRAIL * TOK	181900	0.000	0.923	ALASKA HIGHWAY <> ROAD ENDING
SUNCREST DRIVE * FNSB NE	151202	0.000	0.095	STEELE CREEK ROAD * FNSB NE <> MOUNTAIN VISTA DRIVE
SUNDOWN TRAIL * SALCHA	188018	0.000	0.233	ROAD BEGINNING <> OLD RICH/OLD VALDEZ TRAIL @ SALCHA
SUNFLOWER LOOP * NORTH POLE	188979	0.000	0.821	MARIGOLD ROAD * FNSB SE <> MARIGOLD ROAD * FNSB SE
SUNTRANA ROAD * HEALY	173600	0.000	0.144	PARKS HIGHWAY <> ROAD ENDING
SUNWOOD STREET * NORTH POLE	188519	0.000	0.183	ROAD BEGINNING <> WALNUT AVENUE (SUNWOOD) * NORTH POLE
SUPER CUB LANE * NORTH POLE	188452	0.000	0.159	ROAD BEGINNING <> ROAD ENDING
SUSIE Q ROAD * FNSB NE	151221	0.000	0.125	ALBERTA STREET <> SANDI COURT * FNSB NE
SWEETBRIAR ROAD * CORDOVA	210107	0.000	0.131	ROAD BEGINNING <> SEDGE ROAD * CORDOVA
TAKU DRIVE * FAIRBANKS	175300	0.000	0.200	FARMERS LOOP * FBX <> TANANA LOOP * FAIRBANKS
TAMARAC WAY * DELTA JCT	185355	0.000	0.782	JACK WARREN ROAD * DELTA JCT <> SOUHRADA ROAD * DELTA JCT
TAMARACK STREET * ANDERSON	174319	0.000	0.228	LIONS DRIVE * ANDERSON <> ROAD ENDING
TAMARACK STREET * CIRCLE	152060	0.000	0.247	STEESE EXPRESSWAY/HIGHWAY <> WILLOW STREET * CIRCLE
TAMARACK STREET * FAIRBANKS	150129	0.000	0.300	ROAD BEGINNING <> ROAD ENDING
TAMARACK WOODS DRIVE * NORTH POLE	189101	0.000	0.251	BRADWAY ROAD * FBX <> ROAD ENDING
TANACROSS ROAD NEW	182300	0.000	1.100	ALASKA HIGHWAY <> TANACROSS VILLAGE ROAD
TANACROSS ROAD OLD	182100	0.000	1.584	ALASKA HIGHWAY <> TANACROSS VILLAGE ROAD
TANACROSS VILLAGE ROAD	182500	0.000	1.105	ROAD BEGINNING <> ROAD ENDING
TANADA LANE * COPPER CENTER	195260	0.000	0.086	SILVER SPRINGS ROAD * COPPER CENTER <> ROAD ENDING
TANADA ROAD * NORTH POLE	188594	0.000	0.530	NELSON ROAD * NORTH POLE <> ROAD ENDING
TANANA CITY STREETS	169500	0.000	1.900	ROAD BEGINNING <> ROAD ENDING

ALASKA DEPARTMENT OF TRANSPORTATION AND PUBLIC FACILITIES
ROUTES BY DESCRIPTION- CDS ROUTE NUMBERS AS OF 02 APRIL 2010
NORTHERN REGION

ROUTE DESCRIPTION	ROUTE NAME	MILE POINTS FROM	MILE POINTS THRU	TERMINI NAME
TANANA DRIVE * FAIRBANKS	175305	0.000	0.680	FARMERS LOOP * FBX <> TAKU DRIVE * FAIRBANKS
TANANA LOOP * FAIRBANKS	175310	0.000	3.070	TAKU DRIVE * FAIRBANKS <> TANANA DRIVE * FAIRBANKS
TANANA LOOP EXTENSION * DELTA JCT	185430	0.000	7.830	TANANA LOOP ROAD * DELTA JCT <> MIL-TAN ROAD * DELTA JCT
TANANA LOOP ROAD * DELTA JCT	185400	0.000	3.248	RICHARDSON HIGHWAY <> YATES ROAD * DELTA JCT
TANANA STREET * DELTA JCT CITY	185079	0.000	0.443	DELTA AVENUE * DELTA JCT CITY <> FIFTH STREET * DELTA JCT
TATITLEK AVENUE * VALDEZ	190522	0.000	0.189	PIONEER DRIVE * VALDEZ <> GALENA DRIVE * VALDEZ
TAXILANE "A" * NORTH POLE	188446	0.000	0.075	FLIGHT STREET * NORTH POLE <> ROAD ENDING
TAXILANE "B" * NORTH POLE	188448	0.000	0.078	FLIGHT STREET * NORTH POLE <> ROAD ENDING
TAXILANE "C" * NORTH POLE	188450	0.000	0.081	FLIGHT STREET * NORTH POLE <> ROAD ENDING
TAYLOR HIGHWAY	250000	0.000	157.566	ALASKA HIGHWAY <> 8TH AVENUE * EAGLE
TAZLINA TERRACE * COPPER CENTER	195600	0.000	0.599	RICHARDSON HIGHWAY <> POPLAR ROAD * COPPER CENTER
TEA KETTLE DRIVE * NOME CITY	168405	0.000	0.088	FORE & AFT DRIVE * NOME CITY <> ROAD ENDING
TED STEVENS WAY * KOTZEBUE	220090	0.000	2.701	FIFTH AVENUE * KOTZEBUE <> ROAD ENDING
TEKLANIKA CIRCLE * NENANA	174567	0.000	0.257	TONSANA ROAD * NENANA <> ROAD ENDING
TEMPLETON STREET * NORTH POLE	188565	0.000	0.085	BUMPY ROAD * NORTH POLE <> ROAD ENDING
TEMPO COURT * FNSB SW	175868	0.000	0.146	ROAD BEGINNING <> DULCIMER DRIVE * FNSB SW
TENAKEE WAY * NORTH POLE	188717	0.000	0.058	ROAD BEGINNING <> KALTAG DRIVE * NORTH POLE
TENDERFOOT COURT * SALCHA	187718	0.000	0.200	RICHARDSON HIGHWAY <> ROAD ENDING
TENTH STREET * NENANA CITY	174560	0.000	1.056	PARKS HIGHWAY <> ROAD ENDING
TERA DRIVE	151214	0.000	0.112	STEESE EXPRESSWAY/HIGHWAY <> WINCH ROAD * FNSB NE
TERRACE (SUBDIVISION) ROAD * GLENNALLEN	139800	0.000	0.926	GLENN HIGHWAY <> ROAD ENDING
TERRI LANE * DELTA JCT	185346	0.000	0.096	LEONA LANE * DELTA JCT <> ROAD ENDING
TERRI TERRACE * DELTA JCT CITY	185337	0.000	0.216	LEE LANE * DELTA JCT CITY <> RAE ROAD * DELTA JCT
TERRY LANE * NORTH POLE	188356	0.000	0.114	BROCK ROAD * FNSB SE <> ROAD ENDING
TESA DRIVE * DENALI/PARKS JCT	141660	0.000	0.311	DAVID DRIVE * DENALI/PARKS JCT <> ROAD ENDING
TEXAS AVENUE * DELTA JCT CITY	185391	0.000	0.161	JACK WARREN ROAD * DELTA JCT <> DALLAS BLVD * DELTA
THEISEN ROAD * DELTA JCT	185179	0.000	0.180	TUMEY ROAD * DELTA JCT <> ALASKA HIGHWAY
THIRD AVENUE * KOTZEBUE	220000	0.000	1.076	RURIK WAY * KOTZEBUE <> SECOND AVENUE (BISON) * KOTZEBUE
THIRD AVENUE EAST * NOME CITY	168340	0.000	0.961	BERING STREET * NOME CITY <> ROAD ENDING
THIRD AVENUE WEST * NOME CITY	168140	0.000	0.061	K STREET WEST * NOME CITY <> PORT ROAD * NOME CITY
THIRD STREET (BROWNING) * CORDOVA	210927	0.000	0.133	BROWNING AVENUE * CORDOVA <> ROAD ENDING
THIRD STREET (EYAK LK) * CORDOVA	210925	0.000	0.055	EYAK LAKE ROAD * CORDOVA <> ADAMS AVENUE WEST * CORDOVA
THIRD STREET * DELTA JCT CITY	185074	0.000	0.189	DELTA AVENUE * DELTA JCT CITY <> TANANA STREET * DELTA JCT
THIRD STREET * GLENNALLEN	139840	0.000	0.121	ROAD BEGINNING <> TERRACE (SUBDIVISION) ROAD * GLENNALLEN
THIRD STREET * GULKANA	195730	0.000	0.334	B STREET * GULKANA <> ROAD ENDING
THIRD STREET * MENTASTA	237530	0.000	0.121	MENTASTA SPUR ROAD <> SANDFORD WAY * MENTASTA
THIRD STREET * NENANA CITY	174520	0.000	0.489	MAIN STREET * NENANA CITY <> F STREET * NENANA CITY
THIRD STREET EAST * ANDERSON	174340	0.000	0.087	A STREET * ANDERSON <> TAMARACK STREET * ANDERSON
THIRD STREET WEST * ANDERSON	174360	0.000	0.096	F STREET * ANDERSON <> D STREET * ANDERSON
THOMAS LOOP * DELTA JCT	185259	0.000	0.992	NISTLER ROAD * DELTA JCT <> NISTLER ROAD * DELTA JCT
THOMAS STREET * FAIRBANKS	150156	0.000	0.250	UNIVERSITY AVENUE * FBX <> ROAD ENDING
THOMPSON DRIVE * FAIRBANKS	175810	0.000	0.450	GEIST ROAD * FBX <> NOATAK DRIVE (OLD NENANA) * FAIRBANKS
THUNDER ROAD * ELLIOTT HWY	153001	0.000	0.246	ELLIOTT HIGHWAY <> ROAD ENDING
TIGER FREEWAY * GALENA	169100	0.000	7.000	ROAD BEGINNING <> ROAD ENDING
TILLESON WAY * NORTH POLE	188632	0.000	0.091	ROAD BEGINNING <> GORDON ROAD * NORTH POLE
TIMBER VALLEY DRIVE * NORTH POLE	188518	0.000	0.318	SUNWOOD STREET * NORTH POLE <> ROAD ENDING

ALASKA DEPARTMENT OF TRANSPORTATION AND PUBLIC FACILITIES
ROUTES BY DESCRIPTION- CDS ROUTE NUMBERS AS OF 02 APRIL 2010
NORTHERN REGION

ROUTE DESCRIPTION	ROUTE NAME	MILE POINTS FROM	MILE POINTS THRU	TERMINI NAME
TIMBERPARK LOOP * NORTH POLE	188411	0.000	0.496	HURST ROAD * NORTH POLE <> HURST ROAD * NORTH POLE
TOBUK ALLEY * NOME CITY	168542	0.000	0.275	D STREET WEST * NOME CITY <> B STREET * NOME CITY
TOFTY ROAD	153070	0.000	15.240	ELLIOTT HIGHWAY <> ROAD ENDING
TOK CUTOFF HIGHWAY	230000	0.000	122.857	RICHARDSON HIGHWAY <> ALASKA HIGHWAY
TOK SENIOR CENTER ROAD * TOK	182057	0.000	0.100	TOK CUTOFF HIGHWAY <> JON SUMMAR WAY * TOK
TOKLAT ROAD * CANTWELL	172615	0.000	0.275	REINDEER AVENUE * CANTWELL <> ROAD ENDING
TOLSONA LAKE ROAD	139710	0.000	1.429	GLENN HIGHWAY <> ROAD ENDING
TONGASS CIRCLE * NORTH POLE	188382	0.000	0.061	DAKOTA STREET * NORTH POLE <> ROAD ENDING
TONSANA ROAD * NENANA	174565	0.000	0.651	PARKS HIGHWAY <> TEKLANIKA CIRCLE * NENANA
TONSINA DRIVE * FNSB NE	151311	0.000	0.133	ROAD BEGINNING <> BULLION DRIVE * FNSB NE
TONY CONRAD III DRIVE * TOK	182055	0.000	0.187	TOK CUTOFF HIGHWAY <> JACK WADE STREET * TOK
TOOLIK DRIVE * FNSB SE	189121	0.000	0.230	BRADWAY ROAD * FBX <> ROAD ENDING
TOP OF THE WORLD HIGHWAY	252500	0.000	13.543	TAYLOR HIGHWAY <> ROAD ENDING
TOPAZ AVENUE * NORTH POLE	188881	0.000	0.296	BADGER LOOP ROAD * FBX <> PERIDOT STREET * NORTH POLE
TOPS STREET * NORTH POLE	188529	0.000	0.528	YELLOWSTONE ROAD * NORTH POLE <> PLACK ROAD * NORTH
TOWER ROAD * BIRCH LAKE	186035	0.000	1.648	RICHARDSON HIGHWAY <> ROAD ENDING
TOWNSEND LANE * FNSB NW	175101	0.000	0.140	GOLD HILL ROAD * FNSB NW <> ROAD ENDING
TOZITNA AVENUE * NENANA	174578	0.000	0.202	ROAD BEGINNING <> PARKS HIGHWAY
TRAILS END ROAD * DELTA JCT	185023	0.000	0.311	KEASTER ROAD * DELTA JCT <> ROAD ENDING
TRAINOR GATE ROAD * FAIRBANKS	150045	0.000	1.400	ROAD BEGINNING <> ROAD ENDING
TRAMON AVENUE * FNSB SE	189012	0.000	0.441	LAKLOEY DRIVE * NORTH POLE <> ROAD ENDING
TRANQUILITY COURT * NORTH POLE	188305	0.000	0.048	SHADY LU LANE * NORTH POLE <> ROAD ENDING
TRIBULATION TRAIL EAST * FNSB SW	175532	0.000	0.218	ROAD BEGINNING <> CHIEF JOHN DRIVE * FNSB SW
TRIBULATION TRAIL WEST * FNSB SW	175537	0.000	0.635	ROAD BEGINNING <> ROSIE CREEK RD @ CHENA RIDGE * FN
TRIGG ALLEY * NOME CITY	168538	0.000	0.203	E STREET WEST * NOME CITY <> BERING STREET * NOME CITY
TRINIDAD DRIVE * FAIRBANKS	175545	0.000	0.580	ROAD BEGINNING <> CHENA SMALL TRACTS ROAD * FBX
TRIPLE H ROAD (JACK WARREN) * DELTA JCT	185049	0.000	1.357	ROAD BEGINNING <> FAIRWATER AVENUE * DELTA JCT
TRIPLE H ROAD (NISTLER) * DELTA JCT	185050	0.000	2.609	ALASKA HIGHWAY <> NISTLER ROAD * DELTA JCT
TUMEY ROAD * DELTA JCT	185180	0.000	0.280	ROAD BEGINNING <> THEISEN ROAD * DELTA JCT
TUNDRA STREET * KOTZEBUE	220018	0.000	0.227	FOURTH AVENUE * KOTZEBUE <> EIGHTH AVENUE * KOTZEBUE
TUNDRA WAY * EIELSON	188172	0.000	0.156	CORY STREET * EIELSON <> PORTMAN STREET * EIELSON
TUNDRA WAY * KOTZEBUE	220023	0.000	0.228	SHORE AVENUE * KOTZEBUE <> THIRD AVENUE * KOTZEBUE
TURF STREET * KOTZEBUE	220051	0.000	0.280	FOURTH STREET * KOTZEBUE <> PTARMIGAN WAY * KOTZEBUE
TURNABOUT AVENUE * FNSB NW	174109	0.000	0.052	ESTER DRIVE * FNSB NW <> ROAD ENDING
TURNER STREET NORTH * FBX	175987	0.000	0.180	ROAD BEGINNING <> 10TH AVENUE (STEESE EXPRESSWAY) *
TURNER STREET SOUTH * FBX	175985	0.000	1.130	30TH AVENUE * FAIRBANKS <> AIRPORT WAY S FRONTAGE RD
TUUNIIGN STREET * NORTHWAY	180810	0.000	0.061	NORTHWAY ROAD * NORTHWAY <> ROAD ENDING
TYRONE WAY * FNSB SE	189106	0.000	0.077	MOSES DRIVE * FNSB SE <> ROAD ENDING
U S CREEK ROAD * STEESE HWY	152055	0.000	6.962	STEESE EXPRESSWAY/HIGHWAY <> NOME CREEK ROAD * STEESE HWY
ULLRBAHN * FNSB NW	175463	0.000	0.148	ROAD BEGINNING <> ROAD ENDING
UNIVERSITY AVENUE * FBX	175900	0.000	5.040	INDUSTRIAL ROAD (FIA) * FBX <> COLLEGE ROAD * FBX
USEBELLI COAL ROAD * HEALY	173550	0.000	3.878	HEALY SPUR ROAD * HEALY <> ROAD ENDING
VALDEZ GLACIER ROAD	191005	0.000	2.520	AIRPORT ROAD * VALDEZ <> ROAD ENDING
VALLEY DRIVE * FNSB SE	189002	0.000	0.391	LAKLOEY DRIVE * NORTH POLE <> ROAD ENDING
VAN HORN ROAD * FBX	176121	0.000	4.378	UNIVERSITY AVENUE * FBX <> EASY STREET * FBX
VANWOOD TRAIL * FNSB SW	175151	0.000	0.103	MIDWAY PLACER ROAD * FNSB SW <> ROAD ENDING

ALASKA DEPARTMENT OF TRANSPORTATION AND PUBLIC FACILITIES
ROUTES BY DESCRIPTION- CDS ROUTE NUMBERS AS OF 02 APRIL 2010
NORTHERN REGION

ROUTE DESCRIPTION	ROUTE NAME	MILE POINTS FROM	MILE POINTS THRU	TERMINI NAME
VEGOREN LANE * DELTA JCT	185359	0.000	0.210	JACK WARREN ROAD * DELTA JCT <> ROAD ENDING
VELTOBY LANE * DELTA JCT CITY	185410	0.000	0.250	MIL-TAN ROAD * DELTA JUNCTION <> ROAD ENDING
VENTURE LANE * FNSB SW	174556	0.000	0.383	ROAD BEGINNING <> BECKER RIDGE ROAD * FAIRBANKS NSB
VENUS DRIVE * NORTH POLE	188534	0.000	0.332	PLACK ROAD * NORTH POLE <> DAWSON ROAD (PLACK) * NORTH POLE
VILLAGE ROAD * EAGLE	255622	0.000	0.449	MISSION ROAD * EAGLE <> MISSION ROAD * EAGLE
VILLAGE ROAD * FNSB NW	174829	0.000	0.137	OLD NENANA HWY * FNSB NW <> ALPHA WAY * FNSB NW
VINA YOUNG DRIVE * CORDOVA	210009	0.000	0.124	COPPER RIVER HIGHWAY <> ROAD ENDING
VIOLET DRIVE * FNSB NE	151095	0.000	1.128	STEELE CREEK ROAD * FNSB NE <> DEREK DRIVE * FNSB NE
VIOLIN CIRCLE * FNSB SW	174863	0.000	0.728	DULCIMER DRIVE * FNSB SW <> CRIPPLE CREEK ROAD * FNSB SW
VIRGINA AVE/AIRPORT ACCESS RD *BUCKLAND	040060	0.000	0.300	ROAD BEGINNING <> ROAD ENDING
VIRGINIA STREET * NORTH POLE	188419	0.000	0.482	HURST ROAD * NORTH POLE <> DAWSON ROAD (ST NICHOLAS
VISTA WAY * FNSB NW	174812	0.000	0.301	OLD NENANA HWY * FNSB NW <> ROAD ENDING
VOGLE AVENUE * DOT LAKE	183035	0.000	0.393	HENRY STREET * DOT LAKE <> DUMP ROAD * DOT LAKE
VORTAC RESERVOIR ROAD * KOTZEBUE	220093	0.000	0.097	TED STEVENS WAY * KOTZEBUE <> ROAD ENDING
VOYAGER STREET * NORTH POLE	188545	0.000	0.456	ROAD BEGINNING <> PLACK ROAD * NORTH POLE
WAINWRIGHT 3 MI GATE ROAD	189500	0.000	1.250	RICHARDSON HIGHWAY <> ROAD ENDING
WALLACE CIRLCE * NORTH POLE	188989	0.000	0.038	ROAD BEGINNING <> DILLON AVENUE * NORTH POLE
WALLEY'S WAY * NOME	168475	0.000	0.158	KOUGAROK ROAD/NOME-TAYLOR HWY * NOME <> ROAD ENDING
WALNUT AVENUE (PARHAM) * NORTH POLE	188524	0.000	0.045	ROAD BEGINNING <> PARHAM-MCCORMICK ROAD * NORTH POLE
WALNUT AVENUE (SUNWOOD) * NORTH POLE	188514	0.000	0.034	ROAD BEGINNING <> SUNWOOD STREET * NORTH POLE
WALRUS COURT * NORTH POLE	188966	0.000	0.089	ROAD BEGINNING <> ROAD ENDING
WALRUS STREET * TELLER	167025	0.000	0.043	GRANTLEY AVENUE * TELLER <> NOME/TELLER HIGHWAY
WALTERS AVENUE * DOT LAKE	183015	0.000	0.297	HENRY STREET * DOT LAKE <> DUMP ROAD * DOT LAKE
WALTS ROAD * SALCHA	187235	0.000	0.396	ROAD BEGINNING <> RICHARDSON HIGHWAY
WANDA DRIVE * FNSB SE	189004	0.000	0.257	RIDGE TOP ROAD * FNSB SE <> ROAD ENDING
WANDA STREET * KOTZEBUE	220063	0.000	0.103	THIRD AVENUE * KOTZEBUE <> FOURTH STREET * KOTZEBUE
WARING ST/AIRPORT ACCESS RD * AMBLER	040061	0.000	1.400	ROAD BEGINNING <> ROAD ENDING
WARREN PLACE SOUTH * NOME CITY	168382	0.000	0.109	DIVISION STREET NORTH * NOME CITY <> KINGS PLACE * NOME
WASHINGTON AVENUE LOWER * EAGLE	255580	0.000	0.203	3RD AVENUE * EAGLE <> 1ST AVENUE * EAGLE
WASHINGTON AVENUE UPPER * EAGLE	255590	0.000	0.097	6TH AVENUE * EAGLE <> SCHOOL ROAD * EAGLE
WASHINGTON DRIVE * FAIRBANKS	175940	0.000	0.380	AIRPORT WAY S FRONTAGE RD (MARKET) <> ROAD ENDING
WATCH GLASS ROAD * NOME CITY	168450	0.000	0.208	NOME/TELLER HIGHWAY <> ROUND THE CLOCK ROAD * NOME
WATER STREET * CORDOVA	210121	0.000	0.120	RAILROAD AVENUE * CORDOVA <> COUNCIL AVENUE (RAILROAD)
WATER STREET * EAGLE	255635	0.000	0.136	GOLDEN AVENUE * EAGLE <> ROAD ENDING
WATER WAY * FNSB NW	175147	0.000	0.625	PARKS HIGHWAY <> ROAD ENDING
WATERFALL DRIVE NORTH * VALDEZ	190573	0.000	0.051	ROAD BEGINNING <> COTTONWOOD DRIVE * VALDEZ
WATERFALL DRIVE SOUTH * VALDEZ	190567	0.000	0.069	KLUTINA STREET * VALDEZ <> ROAD ENDING
WEASEL COURT * NORTH POLE	188962	0.000	0.089	ROAD BEGINNING <> ROAD ENDING
WECOTA DRIVE * FNSB NW	175127	0.000	0.501	DOC JOHN LANE * FNSB NW <> GOLD HILL ROAD * FNSB NW
WEDGEWOOD DRIVE * FAIRBANKS	150185	0.000	0.270	MARGARET AVENUE * FAIRBANKS <> ROAD ENDING
WEMBLY AVENUE * FBX	177350	0.000	0.509	ROAD BEGINNING <> AURORA DRIVE * FAIRBANKS
WENDELL STREET	176475	0.000	0.270	OLD STEESE @ FAIRBANKS * FAIRBANKS <> LACEY STREET
WEST COWLES/LATHROP STREET * FAIRBANKS	176200	0.000	2.380	1ST/2ND/WILBUR * FAIRBANKS <> VAN HORN ROAD * FBX
WEST FORK ROAD * NOME	166537	0.000	0.263	COUNCIL ROAD * NOME <> FORT DAVIS ROAD * NOME
WEST VALLEY HS ACCESS * FAIRBANKS	175875	0.000	0.240	FAIRBANKS STREET * FAIRBANKS <> GEIST ROAD * FBX
WESTERLUND STREET * SALCHA	187901	0.000	0.199	JOHNSON ROAD * SALCHA <> ROAD ENDING

ALASKA DEPARTMENT OF TRANSPORTATION AND PUBLIC FACILITIES
ROUTES BY DESCRIPTION- CDS ROUTE NUMBERS AS OF 02 APRIL 2010
NORTHERN REGION

ROUTE DESCRIPTION	ROUTE NAME	MILE POINTS FROM	THRU	TERMINI NAME
WESTWICK DRIVE * FNSB NE	151209	0.000	0.338	GILMORE TRAIL * FBX NSB <> WINCH ROAD * FNSB NE
WHALE STREET * TELLER	167020	0.000	0.043	GRANTLEY AVENUE * TELLER <> NOME/TELLER HIGHWAY
WHIRLAWAY DRIVE * VALDEZ	190569	0.000	0.069	KLUTINA STREET * VALDEZ <> ROAD ENDING
WHISKEY RIDGE ROAD * CORDOVA	211404	0.000	0.332	POINT WHITSHED ROAD * CORDOVA <> ROAD ENDING
WHISPERING PINES STREET * NORTH POLE	188533	0.000	0.426	PLACK ROAD * NORTH POLE <> JESSICA LOOP * NORTH POLE
WHISPERING SPRUCE DRIVE * VALDEZ	190920	0.000	0.492	RICHARDSON HIGHWAY <> ROAD ENDING
WHITE HALL COURT * EIELSON	188163	0.000	0.035	MONTANA CIRCLE * EIELSON <> ROAD ENDING
WHITE SPRUCE DRIVE * NORTH POLE	188770	0.000	0.364	DAWSON ROAD (ST NICHOLAS) * NORTH POLE <> ROAD ENDING
WHITE STREET * DELTA JCT CITY	185379	0.000	0.150	REEVE AVENUE * DELTA JCT CITY <> ROGERS AVENUE * DELTA JCT
WHITMAN ROAD * NORTH POLE	188336	0.000	0.721	ROAD BEGINNING <> BROCK ROAD * FNSB SE
WHITNEY DRIVE * FAIRBANKS	151105	0.000	0.350	CHENA HOT SPRINGS ROAD * FBX NSB <> OLD STEESE @ F
WHITTIER STREET * KOTZEBUE	220017	0.000	0.100	SECOND AVENUE (BISON) * KOTZEBUE <> THIRD AVENUE *
WIEN STREET * DELTA JCT CITY	185443	0.000	0.430	EIELSON AVENUE SOUTH * DELTA JCT CITY <> EIELSON AVE
WIGWAM WAY * FNSB NE	151037	0.000	0.400	BIAS DRIVE * FNSB NE <> ROAD ENDING
WILBUR CREEK ROAD	152200	0.000	1.300	ELLIOTT HIGHWAY <> ROAD ENDING
WILCOX AVENUE * FAIRBANKS NSB	175835	0.000	0.500	ROAD BEGINNING <> GEIST ROAD * FBX
WILD MOON TRAIL * FNSB ELLIOTT HWY	153020	0.000	0.135	HAYSTACK DRIVE * ELLIOTT HWY <> ROAD ENDING
WILDERNESS COURT * VALDEZ	190932	0.000	0.079	CHALET DRIVE * VALDEZ <> ROAD ENDING
WILDERNESS LANE * VALDEZ	190922	0.000	0.396	WHISPERING SPRUCE DRIVE * VALDEZ <> CHALET DRIVE * VALDEZ
WILDWOOD DRIVE * NORTH POLE	188516	0.000	0.260	PLACK ROAD * NORTH POLE <> GREENWOOD STREET * NORTH POLE
WILLEDA STREET * NORTH POLE	188981	0.000	0.658	BOULDER AVENUE * NORTH POLE <> ROAD ENDING
WILLIS COURT * NORTH POLE	188350	0.000	0.132	ROAD BEGINNING <> BROCK ROAD * FNSB SE
WILLOW AVENUE EAST * TOK	182064	0.000	0.366	A STREET EAST * TOK <> D STREET EAST * TOK
WILLOW AVENUE WEST * TOK	181926	0.000	2.889	GEORGE JR DRIVE * TOK <> TOK CUTOFF HIGHWAY
WILLOW LOOP ROAD * RICH HWY	198510	0.000	0.699	RICHARDSON HIGHWAY <> ROAD ENDING
WILLOW ROAD * DELTA JCT	185162	0.000	0.106	CLEARWATER ROAD * DELTA JCT <> ROAD ENDING
WILLOW STREET * CIRCLE	152064	0.000	0.183	ROAD BEGINNING <> STEESE EXPRESSWAY/HIGHWAY
WILLOW STREET * DELTA JCT	185004	0.000	0.269	TAMARAC WAY * DELTA JCT <> ASPEN AVENUE * DELTA JCT
WINCH ROAD * FNSB NE	151212	0.000	1.093	TERA DRIVE <> WESTWICK DRIVE * FNSB NE
WINDSOR ROAD * FAIRBANKS	175865	0.000	0.140	BIRCH LANE * FAIRBANKS <> ROAD ENDING
WING COURT * NORTH POLE	188438	0.000	0.069	FLIGHT STREET * NORTH POLE <> ROAD ENDING
WINTER PARK CIRCLE * VALDEZ	190523	0.000	0.069	EGAN DRIVE * VALDEZ <> PIONEER DRIVE * VALDEZ
WINTERGREEN LANE * NORTH POLE	188341	0.000	0.117	LEE LANE * NORTH POLE <> ROAD ENDING
WISEMAN ROAD * DALTON HWY	150990	0.000	2.823	DALTON HIGHWAY <> ROAD ENDING
WISEMAN/HAMMOND RIVER RD	273000	0.000	12.500	ROAD BEGINNING <> ROAD ENDING
WISEMAN/NOLAN ROAD	273010	0.000	5.500	WISEMAN/HAMMOND RIVER RD <> ROAD ENDING
WOLF HILL ROAD * CORDOVA	210917	0.000	0.047	CHASE AVENUE * CORDOVA <> ROAD ENDING
WOLF POINT ROAD * COPPER CTR	195270	0.000	0.171	SILVER SPRINGS ROAD * COPPER CENTER <> ALPHA MAKE R
WOLFPACK STREET * NORTH POLE	188563	0.000	0.099	SILVERLEAF AVENUE (NEWBY) * NORTH POLE <> BUMPY ROAD
WOLL ROAD * NORTH POLE	188811	0.000	1.464	DASSEL COURT * NORTH POLE <> ROAD ENDING
WOLVERINE DRIVE * KOTZEBUE	220042	0.000	0.288	TURF STREET * KOTZEBUE <> BISON STREET * KOTZEBUE
WOODLOT ROAD	256000	0.000	5.000	ROAD BEGINNING <> ROAD ENDING
WOODSIDE DRIVE * VALDEZ	190563	0.000	0.027	COPPER DRIVE * VALDEZ <> ROAD ENDING
WOODVIEW DRIVE * FNSB NE	151094	0.000	0.483	STEELE CREEK ROAD * FNSB NE <> ROAD ENDING
WOOLEY LAGOON ROAD * NOME/TELLER	169600	0.000	7.868	NOME/TELLER HIGHWAY <> ROAD ENDING
WORTHINGTON GLACIER ROAD	192500	0.000	0.490	RICHARDSON HIGHWAY <> ROAD ENDING

ALASKA DEPARTMENT OF TRANSPORTATION AND PUBLIC FACILITIES
ROUTES BY DESCRIPTION- CDS ROUTE NUMBERS AS OF 02 APRIL 2010
NORTHERN REGION

ROUTE DESCRIPTION	ROUTE NAME	MILE POINTS FROM	MILE POINTS THRU	TERMINI NAME
WRANGELL AVENUE * VALDEZ	190533	0.000	0.079	HARBOR DRIVE NORTH * VALDEZ <> KOBUK DRIVE * VALDEZ
WRANGELL VIEW ROAD * COPPER CTR	195530	0.000	0.316	AHTNA SUBDIVISION ROAD * COPPER CTR <> OLD RICH @ COPPER CTR
WRANGELL WAY * COPPER CENTER	195705	0.000	0.248	COPPERVILLE ROAD <> ROAD ENDING
WYATT ROAD * NORTH POLE	188772	0.000	0.580	DAWSON ROAD (ST NICHOLAS) * NORTH POLE <> MISSION RD
XANTHEUS WAY * SALCHA	188008	0.000	0.135	ROAD BEGINNING <> OLD RICH/OLD VALDEZ TRAIL @ SALCHA
YAK ROAD * FBX NSB	175535	0.000	0.750	CHENA RIDGE ROAD * FBX <> ROAD ENDING
YAKUTAT DRIVE * NORTH POLE	188723	0.000	0.376	ROAD BEGINNING <> NULATO DRIVE * NORTH POLE
YANA COURT * FNSB NW	175123	0.000	0.107	CLOUDBERRY LANE * FNSB NW <> ROAD ENDING
YANKOVICH ROAD * FBX	150148	0.000	1.663	MILLER HILL ROAD * FBX <> BALLAINE ROAD * FAIRBANKS
YATES ROAD * DELTA JCT	185402	0.000	1.165	TANANA LOOP ROAD * DELTA JCT <> ROAD ENDING
YELLOWSTONE ROAD * NORTH POLE	188784	0.000	0.450	TOPS STREET * NORTH POLE <> REDSTONE ROAD (YELLOWSTONE)
YORK ROAD * FAIRBANKS	175855	0.000	0.210	LOFTUS ROAD * FAIRBANKS <> ROAD ENDING
YOUNG DRIVE * CORDOVA	210988	0.000	0.101	ROAD BEGINNING <> ROAD ENDING
YOUNGBERG ROAD * SALCHA	188004	0.000	0.156	OLD RICH/OLD VALDEZ TRAIL @ SALCHA <> ROAD ENDING
YUKON FLATS SCHOOL ROAD * ELLIOTT HWY	153078	0.000	0.075	ELLIOTT HIGHWAY <> ROAD ENDING
YUKON RIVER ACCESS	97600	0.000	1.500	AIRPORT ROAD * ST MARYS <> ROAD ENDING
1 MILE PIT ROAD	197400	0.000	1.000	RICHARDSON HIGHWAY <> ROAD ENDING
1ST AVENUE * EAGLE	255505	0.000	0.387	ROAD BEGINNING <> WASHINGTON AVENUE LOWER * EAGLE
1ST AVENUE * TOK	182040	0.000	0.541	4TH STREET WEST * TOK <> 2ND STREET EAST LOWER * TOK
1ST ST/AIRPORT ACCESS ROAD * KIVALINA	040050	0.000	0.500	ROAD BEGINNING <> ROAD ENDING
1ST STREET EAST * NORTHWAY	180840	0.000	0.083	NORTHWAY ROAD * NORTHWAY <> ROAD ENDING
1ST STREET EAST * TOK	181840	0.000	1.026	SLANA AVENUE * TOK <> RED FOX DRIVE * TOK
1ST STREET WEST * TOK	181860	0.000	0.792	SLANA AVENUE * TOK <> ROAD ENDING
1ST/2ND/WILBUR * FAIRBANKS	176420	0.000	3.210	ROAD BEGINNING <> 30TH AVENUE * FAIRBANKS
10TH AVENUE (STEESE EXPRESSWAY) *FAIRBANKS	150010	0.000	0.760	STEESE EXPRESSWAY/HIGHWAY <> ROAD ENDING
10TH AVENUE (W OF COWLES/LATHROP) *FAIRBANKS	150010SI	0.000	0.410	WEST COWLES/LATHROP STREET * FAIRBANKS <> ROAD ENDING
11TH AVENUE * FAIRBANKS	150013	0.000	0.420	ROAD BEGINNING <> BARNETTE STREET/GILLAM WAY * FBX
12TH AVENUE * FAIRBANKS	150015	0.000	0.320	ROAD BEGINNING <> ROAD ENDING
15TH AVE (CUSHMAN/EIELSON) * FBX	176292	0.000	0.200	CUSHMAN STREET * FBX <> EIELSON STREET * FAIRBANKS
15TH AVENUE * FAIRBANKS	176290	0.000	0.400	ROAD BEGINNING <> CUSHMAN STREET * FBX
19TH/17TH AVENUE * FAIRBANKS	176305	0.000	0.900	WEST COWLES/LATHROP STREET * FAIRBANKS <> CUSHMAN ST
2ND AVE/AIRPORT ROAD * ALLAKAKET	040001	0.000	0.750	ROAD BEGINNING <> ROAD ENDING
2ND AVENUE * EAGLE	255515	0.000	0.150	CHAMBERLIN STREET * EAGLE <> JEFFERSON STREET * EAGLE
2ND AVENUE * FAIRBANKS	150025	0.000	1.140	ROAD BEGINNING <> ROAD ENDING
2ND AVENUE EAST * TOK	182050	0.000	0.434	CENTER STREET * TOK <> 5TH STREET EAST * TOK
2ND AVENUE WEST * TOK	181802	0.000	0.092	4TH STREET WEST * TOK <> 3RD STREET WEST * TOK
2ND STREET EAST * NORTHWAY	180830	0.000	0.143	ROAD BEGINNING <> NORTHWAY ROAD * NORTHWAY
2ND STREET EAST LOWER * TOK	181807	0.000	0.138	ALASKA HIGHWAY <> 1ST AVENUE * TOK
2ND STREET EAST UPPER * TOK	181805	0.000	0.146	2ND AVENUE EAST * TOK <> 3RD AVENUE * TOK
2ND STREET WEST * TOK	181870	0.000	0.136	ALASKA HIGHWAY <> 1ST AVENUE * TOK
20TH AVENUE * FAIRBANKS	176040	0.000	0.470	GILLAM WAY (NO OF 22ND) * FAIRBANKS <> WEST COWLES/LATHROP ST
21ST AVENUE (CUSHMAN) * FAIRBANKS	176035S1	0.000	0.230	CUSHMAN STREET * FBX <> ROAD ENDING
21ST AVENUE (TURNER) * FAIRBANKS	176035	0.000	0.600	TURNER STREET SOUTH * FBX <> WEST COWLES/LATHROP ST
22ND AVENUE * FAIRBANKS	176030	0.000	0.880	CUSHMAN STREET * FBX <> WEST COWLES/LATHROP STREET
23RD AVENUE * FAIRBANKS	176310	0.000	0.897	CUSHMAN STREET * FBX <> DAVIS ROAD * FBX
24TH AVENUE * FAIRBANKS	176210	0.000	0.990	CUSHMAN STREET * FBX <> WEST COWLES/LATHROP STREET

ALASKA DEPARTMENT OF TRANSPORTATION AND PUBLIC FACILITIES
ROUTES BY DESCRIPTION- CDS ROUTE NUMBERS AS OF 02 APRIL 2010
NORTHERN REGION

ROUTE DESCRIPTION	ROUTE NAME	MILE POINTS FROM	MILE POINTS THRU	TERMINI NAME
27TH AVENUE * FAIRBANKS	175970	0.000	1.000	CUSHMAN STREET * FBX <> WEST COWLES/LATHROP STREET
28 MILE POND ROAD * SALCHA	187726	0.000	0.118	RICHARDSON HIGHWAY <> ROAD ENDING
28TH AVENUE * FAIRBANKS	176020	0.000	0.850	CUSHMAN SB - PARKS WB RAMP <> WEST COWLES/LATHROP ST
3RD AVE/AIRPORT ROAD * FORT YUKON	040042	0.000	0.420	ROAD BEGINNING <> ROAD ENDING
3RD AVENUE * EAGLE	255525	0.000	0.459	CAMPGROUND ROAD * EAGLE <> WASHINGTON AVENUE LOWER
3RD AVENUE * FAIRBANKS	150030	0.000	1.250	ROAD BEGINNING <> ROAD ENDING
3RD AVENUE * TOK	182030	0.000	0.957	MOOSEHORN ROAD * TOK <> 5TH STREET EAST * TOK
3RD STREET * FBX	150040	0.000	0.413	OLD STEESE @ FAIRBANKS * FAIRBANKS <> HAMILTON AVENUE
3RD STREET EAST * NORTHWAY	180820	0.000	0.082	NORTHWAY ROAD * NORTHWAY <> ROAD ENDING
3RD STREET WEST * TOK	181804	0.000	0.067	1ST AVENUE * TOK <> 2ND AVENUE WEST * TOK
3RD STREET/AIRPORT ROAD * TANANA	040002	0.000	0.500	ROAD BEGINNING <> ROAD ENDING
30TH AVENUE * FAIRBANKS	175980	0.000	1.990	PEGER ROAD * FBX <> CUSHMAN STREET * FBX
4 MILE CREEK ROAD * NABESNA	237010	0.000	1.012	NABESNA ROAD <> ROAD ENDING
4TH AVE/AIRPORT ROAD * KOYUK	040003	0.000	0.530	ROAD BEGINNING <> ROAD ENDING
4TH AVENUE * FAIRBANKS	150050	0.000	0.600	ROAD BEGINNING <> ROAD ENDING
4TH AVENUE LOWER * EAGLE	255537	0.000	0.151	WASHINGTON AVENUE UPPER * EAGLE <> ROAD ENDING
4TH AVENUE UPPER * EAGLE	255535	0.000	0.213	CAMPGROUND ROAD * EAGLE <> AMUNDESEN STREET * EAGLE
4TH STREET EAST * TOK	181820	0.000	0.211	ALASKA HIGHWAY <> 2ND AVENUE EAST * TOK
4TH STREET WEST * TOK	181890	0.000	0.275	ALASKA HIGHWAY <> 3RD AVENUE * TOK
5TH AVENUE (E OF OLD RICH) * NORTH POLE	188855	0.000	0.702	MISSION ROAD * NORTH POLE <> OLD RICH @ NORTH POLE
5TH AVENUE (W OF OLD RICH) * NORTH POLE	188227	0.000	0.138	OLD RICH @ NORTH POLE <> ROAD ENDING
5TH AVENUE * EAGLE	255545	0.000	0.047	CHAMBERLIN STREET * EAGLE <> BERRY STREET * EAGLE
5TH AVENUE * FAIRBANKS	150055	0.000	0.600	ROAD BEGINNING <> ROAD ENDING
5TH STREET EAST * TOK	181915	0.000	1.142	ALASKA HIGHWAY <> RED FOX DRIVE * TOK
6TH AVENUE (HALL) * FAIRBANKS	150065S1	0.000	0.290	HALL STREET * FAIRBANKS <> CUSHMAN STREET * FBX
6TH AVENUE (LATHROP) * FAIRBANKS	150065	0.000	0.380	BARNETTE STREET/GILLAM WAY * FBX <> LATHROP STREET
6TH AVENUE * EAGLE	255555	0.000	0.168	7TH AVENUE * EAGLE <> WASHINGTON AVENUE UPPER * EAGLE
6TH AVENUE * TOK	181816	0.000	0.142	1ST STREET WEST * TOK <> 1ST STREET EAST * TOK
7 MILE LAKE ACCESS ROAD	141000	0.000	0.730	DENALI HIGHWAY <> ROAD ENDING
7TH AVENUE * EAGLE	255565	0.000	0.232	ROAD BEGINNING <> 6TH AVENUE * EAGLE
7TH AVENUE * FAIRBANKS	150020	0.000	0.990	ROAD BEGINNING <> ROAD ENDING
8TH AVENUE * EAGLE	255575	0.000	0.138	TAYLOR HIGHWAY <> ROAD ENDING
8TH AVENUE * FAIRBANKS	150006	0.000	1.090	ROAD BEGINNING <> ROAD ENDING
8TH AVENUE * NORTH POLE	188858	0.000	0.780	SAINT NICHOLAS DRIVE <> OLD RICH @ NORTH POLE
9TH AVENUE (LATHROP) * FAIRBANKS	150009	0.000	0.790	ROAD BEGINNING <> LATHROP STREET
9TH AVENUE (NOBLE) * FAIRBANKS	150009S1	0.000	0.160	NOBLE STREET <> CUSHMAN STREET * FBX
9TH AVENUE * EAGLE	255585	0.000	0.120	TAYLOR HIGHWAY <> ROAD ENDING
91 MILE LOOP	231000	0.000	2.000	TOK CUTOFF HIGHWAY <> ROAD ENDING

PART II

Fixed Recorder Index

Historic Screenlines

Permanent Traffic Recorder Summaries

Permanent Traffic Recorder Summaries

This section contains summaries of each of the major permanent traffic recorders (PTR's). These recorders have been strategically placed throughout the region to provide accurate, year round, hourly traffic volume data. The recorders also provide historical traffic trends. The seasonal factors from the PTR's are used to calculate the AADT's for the coverage counts.

The PTR Index references the locations by the CDS route number and milepoint. The milepoint often does not correspond to milepost locations given on the road. The summaries show seasonal, day of the week, and hour of the day traffic statistics. Each day of the week and the time periods of 6AM to 10 PM and 10 PM to 6 AM are listed as an average percent of the Monthly Average Daily Traffic (MADT). Also included are the highest days and highest hours of traffic with the associated percentage of the AADT. Most critical (in urban traffic) is the 30th highest hour called the design hourly volume (DHV). The DHV is used for determining the design and structure of new roads or to improve existing roads in urban areas. The historical data section of each summary lists all the AADT's on record for each station's specific location.

Traffic patterns change for many reasons; population changes, shifts in the center of industries, changes in retail businesses, and construction during summer peak months, which may cause drivers to choose other routes. Increases in both peak and winter traffic indicate changes in resident usage, while increases in peak summer traffic only more likely indicate increased tourism or summer workers.

Other information that may help in determining the direction of traffic:

Traffic Direction Codes:

North Bound =1	South Bound = 5	North / South Bound = 9
East Bound =3	West Bound = 7	East / West Bound = 0

Historic Screenlines - 1974-2009
Annual Average Daily Traffic

	Parks Highway, Chena Bridge	Cushman St, Chena Bridge	Peger Road, Chena Bridge	Steese Expy, Chena Bridge	University Ave, Chena Bridge	Wendell St, Chena Bridge	1974-2009 ADT Totals
1974	*	14,334	3,280	*	9,910	14,026	**41,550**
1975	*	16,491	5,095	*	12,480	17,208	**51,274**
1976	*	16,757	5,199	*	12,805	17,734	**52,495**
1977	4,089	15,463	4,968	10,945	10,825	14,770	**61,060**
1978	4,725	13,690	4,163	11,873	11,235	8,562	**54,248**
1979	4,694	12,615	4,236	11,673	10,112	8,273	**51,603**
1980	4,847	12,485	4,251	12,048	10,277	8,921	**52,829**
1981	5,627	12,963	5,458	13,830	11,664	10,465	**60,007**
1982	6,004	15,365	5,662	15,950	13,077	8,877	**64,935**
1983	7,119	15,665	6,761	18,335	14,589	12,161	**74,630**
1984	7,944	17,670	6,593	20,497	16,298	12,310	**81,312**
1985	8,866	17,850	7,084	20,732	16,910	11,989	**83,431**
1986	9,332	16,893	7,062	21,652	17,060	9,813	**81,812**
1987	8,618	14,871	7,088	22,178	17,676	10,054	**80,485**
1988	8,912	15,020	6,869	21,221	17,105	10,130	**79,257**
1989	9,073	14,788	7,430	20,270	16,993	9,674	**78,228**
1990	10,019	14,704	8,788	22,069	18,010	9,739	**83,329**
1991	10,142	12,496	10,029	23,767	17,964	10,057	**84,455**
1992	11,207	12,713	11,066	20,108	18,375	9,231	**82,700**
1993	11,582	13,641	11,360	20,493	18,686	9,165	**84,927**
1994	10,601	14,754	12,083	20,626	18,291	9,180	**85,535**
1995	10,601	14,829	12,814	20,838	18,417	9,146	**86,645**
1996	9,618	14,853	13,065	20,460	18,616	8,962	**85,574**
1997	10,879	14,654	13,605	20,554	18,760	8,922	**87,374**
1998	12,194	14,722	14,107	21,588	18,340	9,164	**90,115**
1999	12,687	14,340	13,933	21,489	17,927	8,322	**88,698**
2000	12,938	14,676	13,827	21,950	18,064	8,027	**89,482**
2001	13,426	15,311	14,426	22,474	18,715	8,027	**92,379**
2002	13,869	15,052	14,605	23,859	19,062	8,792	**95,239**
2003	14,252	15,251	14,533	24,650	19,143	9,265	**97,094**
2004	14,745	15,335	14,948	27,222	18,941	9,367	**100,558**
2005	14,878	14,092	15,228	26,863	18,209	9,363	**98,633**
2006	14,773	**COUNTER OUT**	15,115	26,059	17,655	8,987	**82,589**
2007	15,372	14,753	15,371	27,436	18,001	8,928	**99,861**
2008	14,794	14,758	15,419	24,235	17,551	9,352	**96,109**
2009	15,268	13,588	14,874	25,779	17,837	8,981	**96,327**

*Screenline Counter did not exist prior to 1974

2009 PERMANENT RECORDER INDEX

LOCATION	STATE ROUTE NUMBER	PAGE NUMBER
MAJOR HIGHWAYS		
Alaska Highway		
Gardiner Creek Maintenance Camp	180000	II-1
Alaska Highway AVC MP 1310	180000	II-5
Elliott Highway		
Elliott Highway North of Fox	153000	II-9
Parks Highway		
Parks Highway at Nenana	170000	II-13
Parks Highway at Ester	170000	II-17
Parks Highway at Chena Bridge	170000	II-21
Parks Highway at Lathrop	170000	II-25
Richardson Highway		
Richardson Highway at Gulkana Airfield	190000	II-29
Richardson Highway at 3 Mile	190000	II-33
Richardson Highway at Valdez	190000	II-37
Tok Cutoff Highway		
Tok Cutoff at Tok Junction	230000	II-41
LOCAL ROADS		
Fairbanks Area		
Airport Way between Steese Expwy and Noble St	175700	II-45
Airport Way between Lathrop St and Wilbur St	175700	II-49
Airport Way between Market and University Ave	175700	II-53
West End Badger Loop Road	188800	II-57
East End Badger Loop Road	188800	II-61
College Road at Bentley Mall	150100	II-65
College Road East of Hayes St	150100	II-69

Cushman St at Chena Bridge	176300	II-73
Farmers Loop Road West of Steese Expwy	150200	II-77
Johansen Expressway East of University Ave	177200	II-81
Nordale Road at Chena Bridge	188813	II-85
Peger Road at Chena Bridge	176120	II-89
Steese Expressway AVC	152000	II-93
Steese Expressway at Chena Bridge	152000	II-97
Steese Expressway North of Fox	152000	II-101
University Avenue at Chena Bridge	175900	II-105
Wendell Street at Chena Bridge	150110	II-109

ALASKA DEPARTMENT OF TRANSPORTATION AND PUBLIC FACILITIES
FIXED RECORDER REPORT 2009

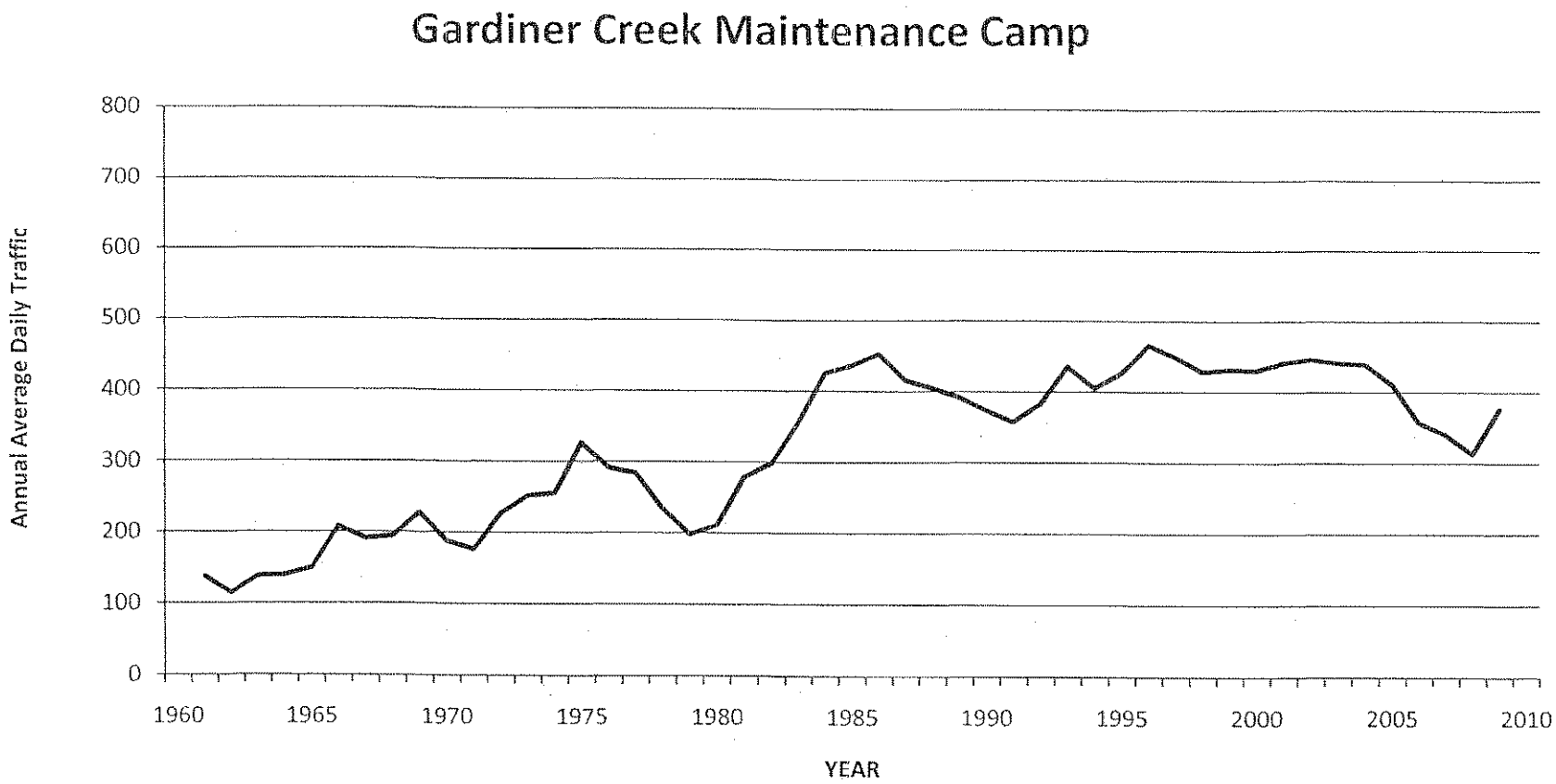

ALASKA DEPARTMENT OF TRANSPORTATION AND PUBLIC FACILITIES
FIXED RECORDER REPORT 2009

Site 10100062 Route 180000 MP 33.616

Alaska Highway at Gardiner Creek Maintenance Camp (Combined)

MONTH	MADT	%	6-10	(10-6)	MON	TUE	WED	THU	FRI	WKDY	SAT	SUN
JAN	139	36.9	85.5	14.5	106.1	96.4	102.6	110.5	99.1	102.9	94.4	92.1
FEB	170	45.1	88	12	107.8	102.1	93.1	117.1	100	104	86.5	93.7
MAR	190	50.4	89.6	10.4	104.5	94.2	100.5	107.8	94.5	100.3	88.9	106.6
APR	253	67.1	87	13	104.2	96.7	99.9	105.5	106.3	102.5	90.9	95.3
MAY	446	118.3	87.4	12.6	106.2	91.3	97.9	105.9	92.9	98.8	100.5	104.3
JUN	592	157	89.3	10.7	96.4	102.9	94.3	100	101.9	99.1	99.5	104.3
JUL	716	189.9	91.3	8.7	104.1	97.9	95.5	106.8	102.8	101.4	97.5	95.2
AUG	778	206.4	91	9	115.9	100.9	109.9	111.7	84.8	104.6	90.1	87.1
SEP	558	148	92.4	7.6	101.6	97.8	100.9	104.5	96.2	100.2	100	98.9
OCT	305	80.9	91	9	97.7	95.4	93.4	107.9	103.6	99.6	98.7	103
NOV	216	57.3	87.9	12.1	100.9	97.5	107.4	107.4	97.2	102.1	98.6	88.2
DEC	164	43.5	87.1	12.9	106.3	105.3	93.3	98.8	99.5	100.6	92.2	102.9
ANN	377		89	11	104.3	98.2	99.1	107	98.2	101.3	94.8	97.6

HISTORICAL DATA	
2009	377
2008	314
2007	341
2006	358
2005	411
2004	439
2003	441
2002	446
2001	441
2000	430
1999	431
1998	428
1997	449
1996	466
1995	426
1994	405
1993	435
1992	383
1991	358
1990	374
1989	392
1988	405
1987	416
1986	453
1985	436

HIGHEST DAYS

1ST	2ND	3RD	4TH	5TH	6TH	7TH	8TH	9TH	10TH	AVG
959	869	855	845	844	827	823	817	802	772	841
10-Aug	6-Aug	5-Aug	3-Aug	23-Jul	10-Jul	11-Aug	9-Jul	27-Jul	12-Jul	
254.4	230.5	226.8	224.1	223.9	219.4	218.3	216.7	212.7	204.8	223.1

HIGHEST HOURS

1ST	2ND	3RD	4TH	5TH	6TH	7TH	8TH	9TH	10TH	20TH	30TH	40TH	50TH	AVG
84	83	83	83	81	81	81	80	80	80	74	71	68	66	82
12	12	16	13	17	17	16	16	11	12	19	18	16	16	
5-Aug	6-Aug	6-Aug	24-Jul	10-Aug	11-Aug	23-Jul	14-Jul	10-Aug	9-Jul	3-Aug	10-Jul	11-Jul	31-Jul	
22.3	22	22	22	21.5	21.5	21.5	21.2	21.2	21.2	19.6	18.8	18	17.5	21.8

PERCENT BY HOUR

100	200	300	400	500	600	700	800	900	1000	1100	1200
1.5	1.1	0.8	0.7	0.7	0.8	1.1	2.2	3.4	4.9	6.3	7

1300	1400	1500	1600	1700	1800	1900	2000	2100	2200	2300	2400
7.1	7.2	7.5	8	7.7	7.8	6.9	5.6	4.2	3.7	2.8	1.7

ALASKA DEPARTMENT OF TRANSPORTATION AND PUBLIC FACILITIES
FIXED RECORDER REPORT 2009

Site 10100062 Route 180000 MP 33.616

Alaska Highway at Gardiner Creek Maintenance Camp (EB)

MONTH	MADT	%	6-10	(10-6)	MON	TUE	WED	THU	FRI	WKDY	SAT	SUN
JAN	109	51.4	84.7	15.3	104.8	90.5	100.3	111	99.3	101.2	98	100.2
FEB	106	50	85.3	14.7	113.2	95.8	90.3	112.7	99.1	102.2	93.4	94.8
MAR	103	48.6	86.9	13.1	101	94	103.6	103.9	97.1	99.9	84.2	115
APR	123	58	83.5	16.5	103	92.3	101	106	107.1	101.9	91.5	98
MAY	204	96.2	84.3	15.7	100.1	82.6	94.6	104	98.9	96	107.9	112.6
JUN	279	131.6	86.5	13.5	97.2	99.3	96.2	97	97.8	97.5	103	109.8
JUL	393	185.4	90.1	9.9	103	98.6	94.9	105.9	102	100.9	96.8	97.6
AUG	444	209.4	90.5	9.5	118.5	100.2	109.7	106.8	82.7	103.6	94.4	88.1
SEP	330	155.7	91.9	8.1	98.2	97.3	103.9	103.3	96.4	99.8	103.6	97
OCT	195	92	89.9	10.1	98.5	91.8	91.3	106.7	104.6	98.6	101	106.2
NOV	150	70.8	86.9	13.1	99.3	96	102.7	105.3	101.7	101	99	94.3
DEC	113	53.3	85.7	14.3	104.6	98.2	87.2	100.4	99.3	97.9	97.6	108.6
ANN	212		87.2	12.8	103.5	94.7	98	105.3	98.8	100	97.5	101.9

HISTORICAL DATA

2009	212
2008	174
2007	189
2006	195
2005	224
2004	239
2003	246
2002	247
2001	246
2000	242
1999	216
1998	249
1997	225
1996	222
1995	206
1994	190
1993	238
1992	208
1991	197
1990	203
1989	208
1988	210
1987	171

HIGHEST DAYS

1ST	2ND	3RD	4TH	5TH	6TH	7TH	8TH	9TH	10TH	AVG
540	512	487	474	473	467	467	450	441	430	474
10-Aug	3-Aug	5-Aug	6-Aug	23-Jul	1-Aug	11-Aug	27-Jul	31-Jul	9-Jul	
254.7	241.5	229.7	223.6	223.1	220.3	220.3	212.3	208	202.8	223.6

HIGHEST HOURS

1ST	2ND	3RD	4TH	5TH	6TH	7TH	8TH	9TH	10TH	20TH	30TH	40TH	50TH	AVG
61	53	53	51	51	50	50	49	49	48	45	43	41	40	52
11	16	11	19	11	12	12	14	13	13	13	11	12	13	
10-Aug	6-Aug	18-Jul	3-Aug	21-Jul	5-Aug	31-Jul	6-Aug	24-Jul	10-Aug	25-Jul	19-Jul	1-Aug	1-Aug	
28.8	25	25	24.1	24.1	23.6	23.6	23.1	23.1	22.6	21.2	20.3	19.3	18.9	24.5

PERCENT BY HOUR

100	200	300	400	500	600	700	800	900	1000	1100	1200
1.8	1.5	1	0.9	0.9	0.9	1.3	2.5	3.6	5.1	6.7	7.3

1300	1400	1500	1600	1700	1800	1900	2000	2100	2200	2300	2400
7.1	6.7	6.7	7.2	7.3	7.7	5.9	5.2	3.7	2.8	2.2	1.6

ALASKA DEPARTMENT OF TRANSPORTATION AND PUBLIC FACILITIES
FIXED RECORDER REPORT 2009

Site 10100062 Route 180000 MP 33.616

Alaska Highway at Gardiner Creek Maintenance Camp (WB)

MONTH	MADT	%	6-10	(10-6)	MON	TUE	WED	THU	FRI	WKDY	SAT	SUN
JAN	30	18.2	88.7	11.3	110.8	117.8	111.1	108.7	98.7	109.4	81.3	62.5
FEB	65	39.4	92.5	7.5	97.3	110.8	96.2	122.3	100	105.3	73.8	90.4
MAR	87	52.7	92.7	7.3	108.6	94.5	96.8	112.4	91.4	100.7	94.5	96.6
APR	130	78.8	90.3	9.7	105.2	101	98.9	105.1	105.6	103.2	90.4	92.7
MAY	241	146.1	90.2	9.8	111.7	99.1	101	107.9	88.2	101.6	94.7	97.8
JUN	313	189.7	91.8	8.2	95.7	106.2	92.6	102.8	105.5	100.6	96.4	99.5
JUL	324	196.4	92.8	7.2	105	96.8	96	107.6	103.5	101.8	97.9	92
AUG	334	202.4	91.7	8.3	112.6	101.8	110.2	118.3	87.7	106.1	84.4	85.9
SEP	228	138.2	93.2	6.8	106.6	98.7	96.5	106.1	96.1	100.8	94.7	101.8
OCT	110	66.7	93	7	96.4	101.8	97.3	110	101.8	101.5	94.5	97.3
NOV	66	40	90.2	9.8	104.5	100.8	118.2	112.1	87.1	104.5	97.7	74.2
DEC	52	31.5	90.2	9.8	107.7	118.8	104.8	93.3	98.1	104.5	78.8	88.5
ANN	165		91.4	8.6	105.2	104	101.6	108.9	97	103.3	89.9	89.9

HISTORICAL DATA	
2009	165
2008	140
2007	152
2006	163
2005	188
2004	200
2003	195
2002	199
2001	196
2000	188
1999	169
1998	179
1997	224
1996	244
1995	221
1994	214
1993	197
1992	175
1991	161
1990	171
1989	183
1988	196
1987	103

HIGHEST DAYS

1ST	2ND	3RD	4TH	5TH	6TH	7TH	8TH	9TH	10TH	AVG
419	406	395	394	387	373	371	368	363	358	383
10-Aug	10-Jul	6-Aug	19-Jun	9-Jul	18-Jun	23-Jul	5-Aug	14-Jul	12-Jul	
253.9	246.1	239.4	238.8	234.5	226.1	224.8	223	220	217	232.1

HIGHEST HOURS

1ST	2ND	3RD	4TH	5TH	6TH	7TH	8TH	9TH	10TH	20TH	30TH	40TH	50TH	AVG
53	48	46	46	45	44	43	42	42	42	39	37	36	35	45
16	15	15	17	18	17	16	16	19	15	16	17	18	16	
23-Jul	27-May	23-Jun	19-Jun	9-Jul	9-Jun	24-Jun	17-Jul	23-Jul	24-Jun	14-Jul	10-Jul	6-Aug	4-Aug	
32.1	29.1	27.9	27.9	27.3	26.7	26.1	25.5	25.5	25.5	23.6	22.4	21.8	21.2	27.3

PERCENT BY HOUR

100	200	300	400	500	600	700	800	900	1000	1100	1200
1.2	0.7	0.5	0.4	0.5	0.6	0.9	1.8	3.2	4.6	5.8	6.6

1300	1400	1500	1600	1700	1800	1900	2000	2100	2200	2300	2400
7.1	7.9	8.3	8.9	8.3	6.8	6	5	4.2	3.7	3	2.6

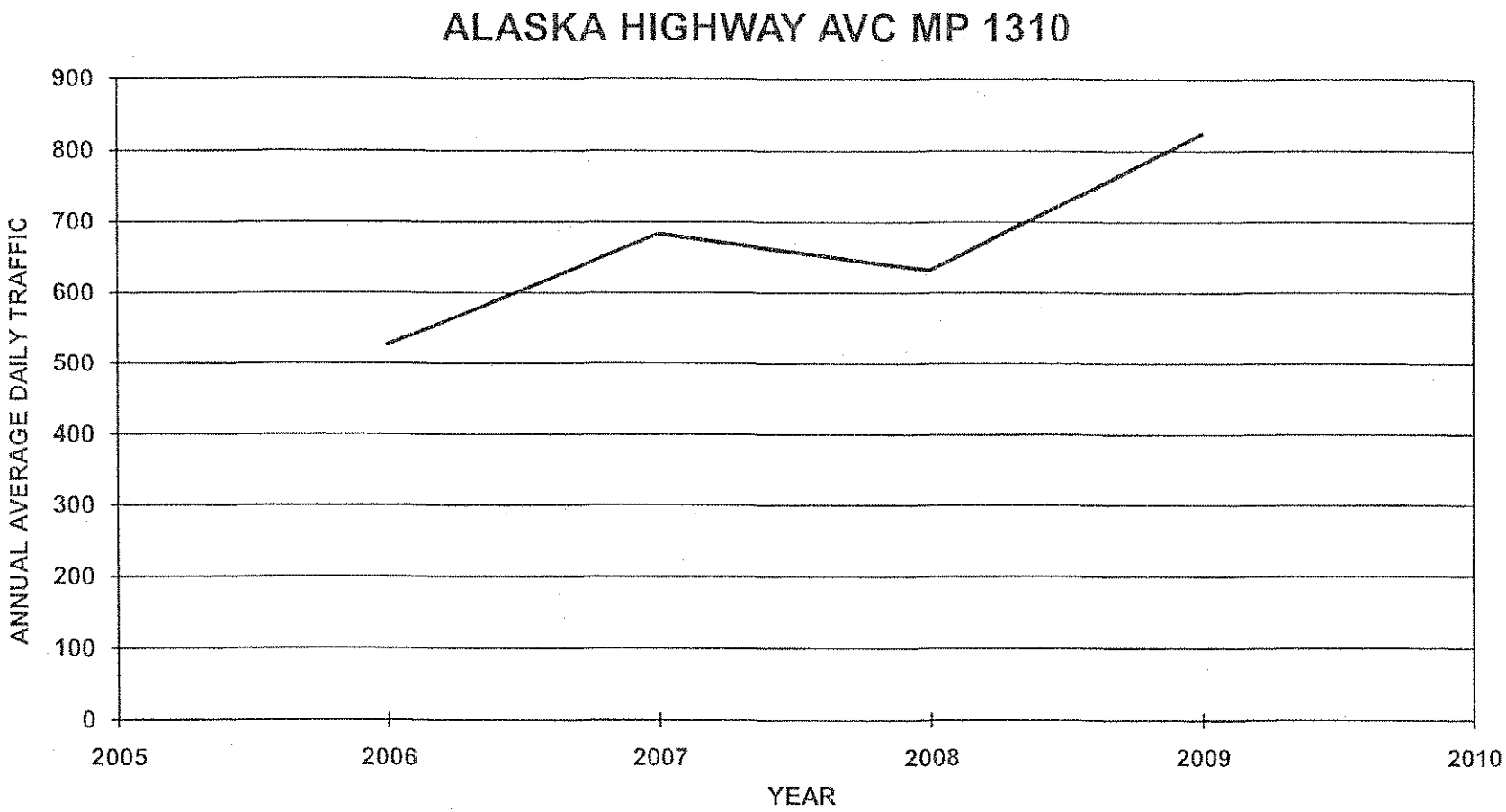
ALASKA HIGHWAY AVC MP 1310
ANNUAL AVERAGE DAILY TRAFFIC
900
800
700
600
500
400
300
200
100
0
2005
2006
2007
2008
2009
2010
YEAR

ALASKA DEPARTMENT OF TRANSPORTATION AND PUBLIC FACILITIES
FIXED RECORDER REPORT 2009

Site 10100100 Route 180000 MP 86.09

Alaska Highway at Milepost 1310 (Combined)

MONTH	MADT	%	6-10	(10-6)	MON	TUE	WED	THU	FRI	WKDY	SAT	SUN
JAN	278	33.7	89.8	10.2	104.5	105.4	112.9	101.3	107.2	106.3	90.2	78.5
FEB	313	38	91.1	8.9	103.8	101	91.4	111	114.2	104.3	92.7	85.2
MAR	373	45.3	91.4	8.6	96.7	94.3	104	101.4	95.6	98.4	104.1	104.7
APR	548	66.5	89.7	10.3	105.8	105.8	96.4	105.1	109.5	104.5	92.2	85.1
MAY	1042	126.5	90.1	9.9	93.6	99.8	104.3	117.5	105.7	104.2	93.9	84.9
JUN	1439	174.6	90.3	9.7	98.3	103.3	105.8	104.2	112.2	104.8	95.2	80.7
JUL	1475	179	91.8	8.2	105.8	102.8	101.8	107.5	104.9	104.6	90.6	86.5
AUG	1561	189.4	92	8	101.8	100.3	95.4	104.9	110.9	102.7	96.5	90.1
SEP	1258	152.7	93	7	101.2	104.8	104.6	113.1	100.9	104.9	94	81.5
OCT	707	85.8	93.1	6.9	104.7	106.1	98.6	118.8	107.5	107.1	87.7	76.2
NOV	472	57.3	92	8	104	124.8	106.6	99.3	110	108.9	79.8	75.7
DEC	419	50.8	91	9	103.9	112.4	109.4	102.9	100.8	105.9	90.9	81.2
ANN	824		91.3	8.7	102	105.1	102.6	107.3	106.6	104.7	92.3	84.2

HISTORICAL DATA	
2009	824
2008	632
2007	683
2006	526

HIGHEST DAYS

1ST	2ND	3RD	4TH	5TH	6TH	7TH	8TH	9TH	10TH	AVG
1956	1894	1878	1817	1795	1769	1765	1747	1735	1734	1809
7-Aug	8-Aug	26-Jun	12-Jun	11-Aug	10-Aug	13-Aug	28-Aug	6-Aug	18-Jun	
237.4	229.9	227.9	220.5	217.8	214.7	214.2	212	210.6	210.4	219.5

HIGHEST HOURS

1ST	2ND	3RD	4TH	5TH	6TH	7TH	8TH	9TH	10TH	20TH	30TH	40TH	50TH	AVG
197	187	180	169	164	163	163	161	161	160	145	141	138	133	171
14	16	13	16	16	14	8	13	16	15	16	10	15	14	
29-Mar	7-Aug	26-Jun	8-Aug	28-Aug	6-Aug	3-Jun	7-Aug	23-Jul	8-Aug	10-Aug	30-Jul	15-Jun	10-Sep	
23.9	22.7	21.8	20.5	19.9	19.8	19.8	19.5	19.5	19.4	17.6	17.1	16.7	16.1	20.8

PERCENT BY HOUR

100	200	300	400	500	600	700	800	900	1000	1100	1200
1	0.7	0.6	0.5	0.7	1.3	4.8	5.2	5.6	5.8	5.9	6.3

1300	1400	1500	1600	1700	1800	1900	2000	2100	2200	2300	2400
6.5	6.8	7.2	7.5	6.7	8.7	6.5	4.6	3.7	3.2	2.2	1.4

ALASKA DEPARTMENT OF TRANSPORTATION AND PUBLIC FACILITIES
FIXED RECORDER REPORT 2009

Site 10100100 Route 180000 MP 86.09

Alaska Highway at Milepost 1310 (EB)

MONTH	MADT	%	6-10	(10-6)	MON	TUE	WED	THU	FRI	WKDY	SAT	SUN
JAN	136	35.7	91.4	8.6	103.3	101.5	112.9	92.4	111.6	104.3	94.7	81.9
FEB	152	39.9	90.8	9.2	106.7	96.9	95.4	105.9	113.2	103.6	99	84
MAR	179	47	92.6	7.4	95.8	93.2	102.9	100.8	96.6	97.9	105.7	103.5
APR	238	62.5	90.3	9.7	105	98.7	96.9	104.7	112	103.5	96.8	85.4
MAY	471	123.6	89.9	10.1	70.5	125.1	101.5	117.2	107.1	104.3	96.3	82.6
JUN	603	158.3	90	10	102.7	103.2	105.4	104.5	107.5	104.7	92	84.6
JUL	657	172.4	91	9	105.4	100.2	100.8	109.4	106.4	104.4	92	86.3
AUG	711	186.6	92.4	7.6	101.1	97.3	99	101.1	107.8	101.3	101.4	92.2
SEP	593	155.6	93.5	6.5	101	104.5	104	109.5	100	103.8	97.6	83.5
OCT	358	94	93.2	6.8	104.8	100.3	99.9	119	109.9	106.8	90.8	75.4
NOV	252	66.1	91.4	8.6	102.8	118.5	105.6	94.2	113	106.8	83.3	82.1
DEC	223	58.5	90.3	9.7	103	104.1	107.1	103.8	100.9	103.8	94.6	86.2
ANN	381		91.4	8.6	100.2	103.6	102.6	105.2	107.2	103.8	95.4	85.6

HISTORICAL DATA

2009	381
2008	301
2007	328
2006	253

HIGHEST DAYS

1ST	2ND	3RD	4TH	5TH	6TH	7TH	8TH	9TH	10TH	AVG
1198	908	815	808	806	780	771	769	764	763	838
19-May	8-Aug	21-May	7-Aug	28-Aug	1-Aug	3-Aug	10-Sep	14-Sep	14-Aug	
314.4	238.3	213.9	212.1	211.5	204.7	202.4	201.8	200.5	200.3	219.9

HIGHEST HOURS

1ST	2ND	3RD	4TH	5TH	6TH	7TH	8TH	9TH	10TH	20TH	30TH	40TH	50TH	AVG
112	103	100	98	95	90	89	88	86	85	74	69	67	65	95
18	15	16	14	15	14	13	14	17	16	19	10	9	9	
19-May	19-May	19-May	29-Mar	8-Aug	28-Mar	19-May	19-May	19-May	28-Aug	19-May	8-Aug	27-Aug	16-Sep	
29.4	27	26.2	25.7	24.9	23.6	23.4	23.1	22.6	22.3	19.4	18.1	17.6	17.1	24.9

PERCENT BY HOUR

100	200	300	400	500	60	700	800	900	1000	1100	1200
0.9	0.6	0.6	0.5	0.8	1.6	6.2	6.1	6.5	6.4	6.1	6.2

1300	1400	1500	1600	1700	1800	1900	2000	2100	2200	2300	2400
6.6	6.9	7	6.9	6	6.8	5.4	4.6	3.5	2.8	2.1	1.6

ALASKA DEPARTMENT OF TRANSPORTATION AND PUBLIC FACILITIES
FIXED RECORDER REPORT 2009

Site 10100100 Route 180000 MP 86.09

Alaska Highway at Milepost 1310 (WB)

MONTH	MADT	%	6-10	(10-6)	MON	TUE	WED	THU	FRI	WKDY	SAT	SUN
JAN	143	32.3	88.2	11.8	104.9	108.4	112.2	109.1	102.3	107.4	85.3	74.8
FEB	161	36.3	91.5	8.5	101.1	105	87.6	115.8	115.2	104.9	86.8	86.3
MAR	195	44	90.3	9.7	97	94.9	104.5	101.4	94.2	98.4	102.1	105.3
APR	310	70	89.2	10.8	106.5	111.3	96.1	105.4	107.7	105.4	88.7	84.9
MAY	571	128.9	90.3	9.7	112.6	79	106.6	117.8	104.5	104.1	92	86.8
JUN	836	188.7	90.6	9.4	95.1	103.3	106.2	104	115.7	104.9	97.5	77.8
JUL	817	184.4	92.4	7.6	106.3	105	102.7	106	103.8	104.8	89.6	86.9
AUG	849	191.6	91.8	8.2	102.5	102.9	92.5	108.2	113.5	103.9	92.5	88.5
SEP	665	150.1	92.5	7.5	101.4	105.2	105.1	116.2	101.6	105.9	90.8	79.8
OCT	348	78.6	93.1	6.9	105	112.4	97.5	118.9	105.3	107.8	84.7	77.2
NOV	220	49.7	92.5	7.5	105.3	132	107.7	105.2	106.5	111.3	75.8	68.3
DEC	197	44.5	91.7	8.3	104.3	121.1	111.4	101.4	100.2	107.7	86.3	75.1
ANN	443		91.2	8.8	103.5	106.7	102.5	109.1	105.9	105.5	89.3	82.6

HISTORICAL DATA

2009	443
2008	331
2007	355
2006	273

HIGHEST DAYS

1ST	2ND	3RD	4TH	5TH	6TH	7TH	8TH	9TH	10TH	AVG
1148	1144	1129	1125	1082	1060	1032	1032	1016	999	1077
7-Aug	12-Jun	11-Aug	26-Jun	18-May	13-Aug	10-Aug	17-Jun	23-Jul	18-Jun	
259.1	258.2	254.9	254	244.2	239.3	233	233	229.3	225.5	243.1

HIGHEST HOURS

1ST	2ND	3RD	4TH	5TH	6TH	7TH	8TH	9TH	10TH	20TH	30TH	40TH	50TH	AVG
119	114	110	108	107	100	99	99	98	98	93	88	86	84	105
16	16	17	13	16	13	16	14	16	18	17	15	15	13	
7-Aug	23-Jul	12-Jun	26-Jun	11-Aug	7-Aug	15-Jun	29-Mar	15-Jul	8-Jul	3-Jul	15-Jun	27-Jun	11-Aug	
26.9	25.7	24.8	24.4	24.2	22.6	22.3	22.3	22.1	22.1	21	19.9	19.4	19	23.7

PERCENT BY HOUR

100	200	300	400	500	600	700	800	900	1000	1100	1200
1.2	0.7	0.6	0.5	0.6	1.1	3.6	4.5	4.9	5.4	5.8	6.4

1300	1400	1500	1600	1700	1800	1900	2000	2100	2200	2300	2400
6.4	6.7	7.3	8	7.2	5.8	4.9	3.9	3.3	2.7	2	1.6

ELLIOTT HIGHWAY NORTH OF FOX

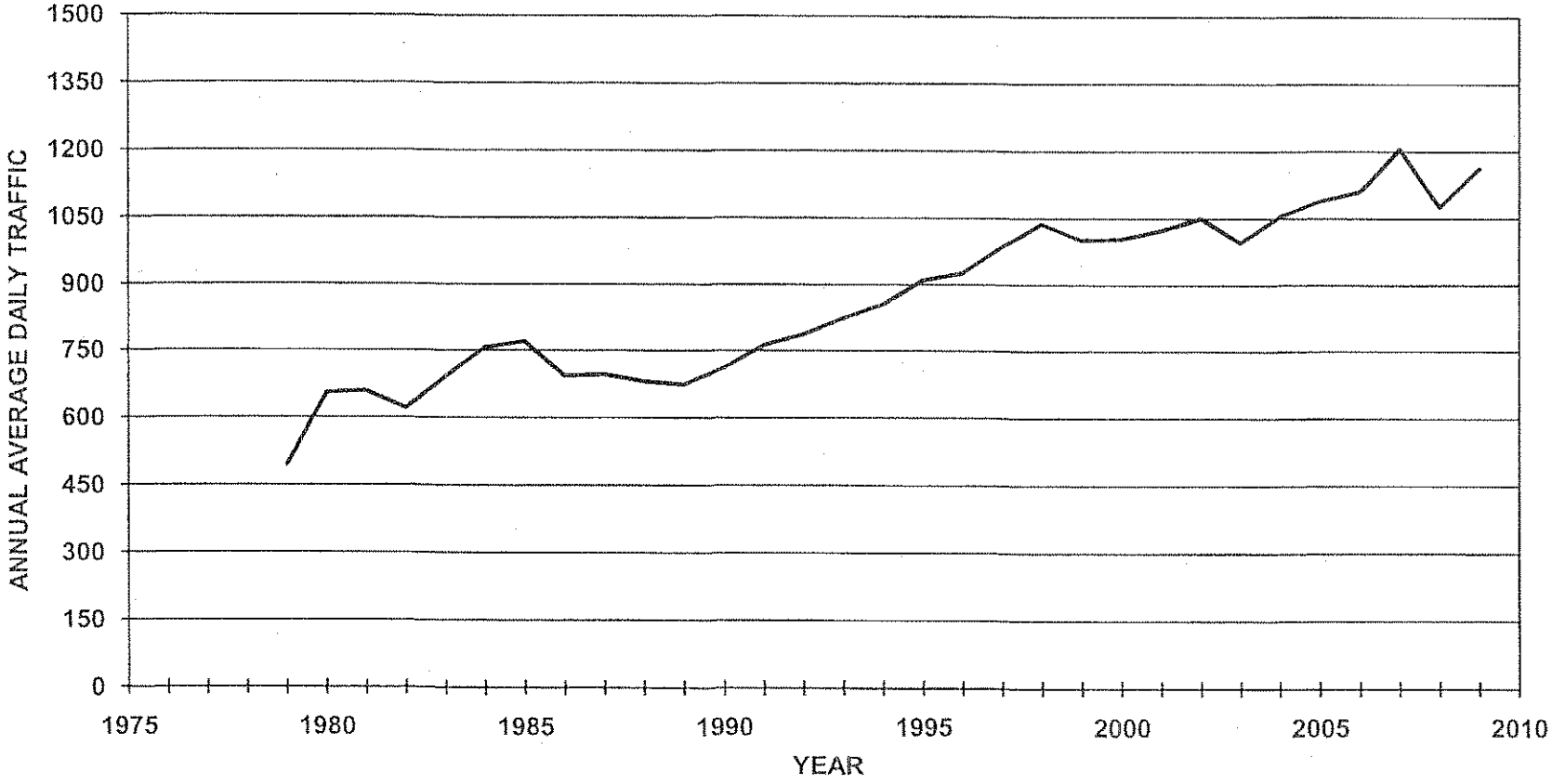

ALASKA DEPARTMENT OF TRANSPORTATION AND PUBLIC FACILITIES
FIXED RECORDER REPORT 2009

Site 10300065 Route 153000 MP 0.106

Elliott Highway North of Fox (Combined)

MONTH	MADT	%	6-10	(10-6)	MON	TUE	WED	THU	FRI	WKDY	SAT	SUN
JAN	794	68.3	88.9	11.1	101.9	105.2	109.6	98.1	107	104.4	95	83.6
FEB	888	76.4	89.3	10.7	97.7	97.4	104.6	104	102.1	101.2	99.9	94.5
MAR	875	75.2	89.9	10.1	92.4	103.2	99.8	100.1	104.9	100.1	100.6	98.8
APR	995	85.6	90.1	9.9	95.4	98.1	96.7	99.5	103.5	98.6	104.4	102.1
MAY	1294	111.3	90.2	9.8	91.4	88.5	93.1	100.8	108.5	96.5	111.6	106.2
JUN	1596	137.2	90.2	9.8	98.8	95.1	94.4	101.6	103.3	98.6	106.5	100.2
JUL	1797	154.5	89.8	10.2	97	98.1	94	96.3	103.8	97.8	105.1	105.7
AUG	1578	135.7	90.4	9.6	96.1	97.1	97.8	96.7	102.4	98	105.9	104.1
SEP	1565	134.6	90.8	9.2	97.4	98.5	92.2	97.5	100.8	97.3	108.9	104.9
OCT	1020	87.7	91.1	8.9	95.2	92.7	90.7	92.5	106.4	95.5	105.9	116.9
NOV	787	67.7	91.4	8.6	99	100.4	108.1	96.2	103.4	101.4	98.8	93.8
DEC	766	65.9	89.8	10.2	102.2	102.9	105.6	106.1	95	102.4	96.1	91.7
ANN	1163		90.2	9.8	97	98.1	98.9	99.1	103.4	99.3	103.2	100.2

HISTORICAL DATA

2009	1163
2008	1075
2007	1205
2006	1110
2005	1089
2004	1055
2003	995
2002	1050
2001	1023
2000	1004
1999	1001
1998	1037
1997	985
1996	925
1995	910
1994	855
1993	823
1992	786
1991	762
1990	711
1989	675
1988	682
1987	697
1986	694
1985	770

HIGHEST DAYS

1ST	2ND	3RD	4TH	5TH	6TH	7TH	8TH	9TH	10TH	AVG
2126	2101	2074	2015	1985	1954	1952	1946	1940	1937	2003
7-Sep	5-Sep	3-Jul	6-Sep	18-Jul	4-Sep	4-Jul	20-Jun	19-Jul	12-Jul	
182.8	180.7	178.3	173.3	170.7	168	167.8	167.3	166.8	166.6	172.2

HIGHEST HOURS

1ST	2ND	3RD	4TH	5TH	6TH	7TH	8TH	9TH	10TH	20TH	30TH	40TH	50TH	AVG
207	194	191	190	187	187	184	180	177	176	169	164	159	157	187
17	14	15	15	18	14	18	18	17	16	18	15	16	18	
7-Sep	5-Sep	3-Jul	20-Jun	4-Sep	20-Jun	7-Sep	20-Jun	3-Jul	7-Sep	25-Jul	14-Jun	6-Sep	16-Jul	
17.8	16.7	16.4	16.3	16.1	16.1	15.8	15.5	15.2	15.1	14.5	14.1	13.7	13.5	16.1

PERCENT BY HOUR

100	200	300	400	500	600	700	800	900	1000	1100	1200
1.4	0.9	0.6	0.6	0.8	1.3	3.1	5	4.4	5.1	5.4	6.1

1300	1400	1500	1600	1700	1800	1900	2000	2100	2200	2300	2400
6.1	6.3	6.7	6.7	7.7	7.8	5.7	4.9	4.2	3.6	2.7	2

ALASKA DEPARTMENT OF TRANSPORTATION AND PUBLIC FACILITIES
FIXED RECORDER REPORT 2009

Site 10300065 Route 153000 MP 0.106

Elliott Highway North of Fox (NB)

MONTH	MADT	%	6-10	(10-6)	MON	TUE	WED	THU	FRI	WKDY	SAT	SUN
JAN	395	68.6	91.8	8.2	101.8	111.5	107.6	97.1	111	105.8	93.1	78.2
FEB	442	76.7	91.4	8.6	102.8	101.2	103.7	103.7	102.3	102.7	99	87.9
MAR	431	74.8	91.9	8.1	94.7	106.3	98.9	101.4	107	101.7	98.3	92.9
APR	490	85.1	92.2	7.8	96.6	100	97.6	100.6	107.7	100.5	102	95.5
MAY	641	111.3	92.2	7.8	88.9	90.4	93.4	101.8	113.1	97.5	112	100.6
JUN	796	138.2	92	8	99.9	97.3	94.1	101	105.5	99.6	107	95
JUL	893	155	91.9	8.1	96.9	99.8	94.4	97.3	108.7	99.4	104.9	98
AUG	788	136.8	92.1	7.9	97.2	99.8	97.1	97	103.8	99	107.4	98.1
SEP	769	133.5	92.4	7.6	93.4	99.4	91.4	101.4	104.5	98	111.6	98
OCT	503	87.3	92.3	7.7	95	95.2	90.6	92.8	108.8	96.5	105.2	113.2
NOV	388	67.4	92.2	7.8	100.4	101.5	106.7	98.7	104	102.3	96.1	92.5
DEC	380	66	90.8	9.2	104.5	105.7	102.6	105.9	93.4	102.4	97.9	90.6
ANN	576		91.9	8.1	97.7	100.7	98.2	99.9	105.8	100.5	102.9	95

HISTORICAL DATA	
2009	576
2008	529
2007	592
2006	551
2005	541
2004	523
2003	493
2002	523
2001	515
2000	475
1999	497
1998	515
1997	490
1996	462
1995	446
1994	427

HIGHEST DAYS

1ST	2ND	3RD	4TH	5TH	6TH	7TH	8TH	9TH	10TH	AVG
1156	1099	1045	998	984	977	959	957	948	944	1007
3-Jul	5-Sep	4-Sep	17-Jul	20-Jun	4-Jul	18-Jul	6-Sep	19-Jul	19-Jun	
200.7	190.8	181.4	173.3	170.8	169.6	166.5	166.1	164.6	163.9	174.8

HIGHEST HOURS

1ST	2ND	3RD	4TH	5TH	6TH	7TH	8TH	9TH	10TH	20TH	30TH	40TH	50TH	AVG
131	127	121	116	112	112	111	109	108	106	94	89	85	82	115
15	15	14	14	14	15	15	14	14	18	15	19	13	14	
3-Jul	5-Sep	5-Sep	20-Jun	1-Aug	4-Jul	20-Jun	18-Jul	11-Jul	4-Sep	18-Jul	31-Jul	19-Jul	22-Aug	
22.7	22	21	20.1	19.4	19.4	19.3	18.9	18.8	18.4	16.3	15.5	14.8	14.2	20

PERCENT BY HOUR

100	200	300	400	500	600	700	800	900	1000	1100	1200
1	0.7	0.5	0.5	0.7	0.9	1.9	4.6	4.9	5.8	5.4	5.6

1300	1400	1500	1600	1700	1800	1900	2000	2100	2200	2300	2400
6.3	6.7	7.4	6.8	7.3	8	6.6	5.9	4.8	3.9	3.1	2.5

ALASKA DEPARTMENT OF TRANSPORTATION AND PUBLIC FACILITIES
FIXED RECORDER REPORT 2009

Site 10300065 Route 153000 MP 0.106

Elliott Highway North of Fox (SB)

MONTH	MADT	%	6-10	(10-6)	MON	TUE	WED	THU	FRI	WKDY	SAT	SUN
JAN	400	68.1	86	14	101.8	98.6	111.3	98.9	102.7	102.7	96.7	88.8
FEB	446	76	87.2	12.8	92.7	93.6	105.4	104.3	101.8	99.6	100.8	101.1
MAR	444	75.6	88	12	90.3	100.1	100.7	98.9	103	98.6	102.8	104.5
APR	505	86	88.1	11.9	94.2	96.3	95.9	98.4	99.5	96.9	106.7	108.6
MAY	653	111.2	88.4	11.6	93.9	86.7	92.7	99.9	103.9	95.4	111.3	111.8
JUN	800	136.3	88.4	11.6	97.8	93	94.8	102.2	101	97.8	106.1	105.4
JUL	904	154	87.7	12.3	97	96.5	93.7	95.3	98.9	96.3	105.2	113.4
AUG	790	134.6	88.8	11.2	94.9	94.5	98.5	96.4	101.1	97.1	104.4	110.1
SEP	797	135.8	89.3	10.7	101	97.6	92.8	93.6	97.1	96.4	106.1	111.5
OCT	517	88.1	90	10	95.5	90.3	90.8	92.3	104.1	94.6	106.7	120.6
NOV	399	68	90.5	9.5	97.7	99.4	109.5	93.7	102.9	100.6	101.3	95.1
DEC	385	65.6	88.9	11.1	100.1	100.4	108.7	106.6	96.8	102.5	94.7	93.1
ANN	587		88.4	11.6	96.4	95.6	99.6	98.4	101.1	98.2	103.6	105.3

HISTORICAL DATA

2009	587
2008	545
2007	613
2006	559
2005	549
2004	532
2003	502
2002	526
2001	507
2000	479
1999	504
1998	522
1997	495
1996	462
1995	465
1994	428

HIGHEST DAYS

1ST	2ND	3RD	4TH	5TH	6TH	7TH	8TH	9TH	10TH	AVG
1186	1106	1058	1026	1006	1002	996	995	992	978	1035
7-Sep	5-Jul	6-Sep	18-Jul	12-Jul	5-Sep	2-Aug	26-Jul	19-Jul	30-May	
202	188.4	180.2	174.8	171.4	170.7	169.7	169.5	169	166.6	176.3

HIGHEST HOURS

1ST	2ND	3RD	4TH	5TH	6TH	7TH	8TH	9TH	10TH	20TH	30TH	40TH	50TH	AVG
134	129	121	121	120	119	119	118	116	115	101	96	91	88	121
17	18	18	17	18	18	18	17	16	17	17	17	17	17	
7-Sep	20-Jun	7-Sep	13-Jun	29-Aug	25-Jul	4-Jul	18-Jul	7-Sep	11-Jul	20-Jun	20-Jul	4-Jul	8-Jul	
22.8	22	20.6	20.6	20.4	20.3	20.3	20.1	19.8	19.6	17.2	16.4	15.5	15	20.6

PERCENT BY HOUR

100	200	300	400	500	600	700	800	900	1000	1100	1200
1.7	1.1	0.8	0.6	0.9	1.7	4.2	5.4	4	4.4	5.3	6.6

1300	1400	1500	1600	1700	1800	19000	2000	2100	2200	2300	2400
5.8	5.9	5.9	6.6	8.1	8.2	7.5	5.8	4.3	3.4	2.4	1.4

PARKS HIGHWAY AT NENANA

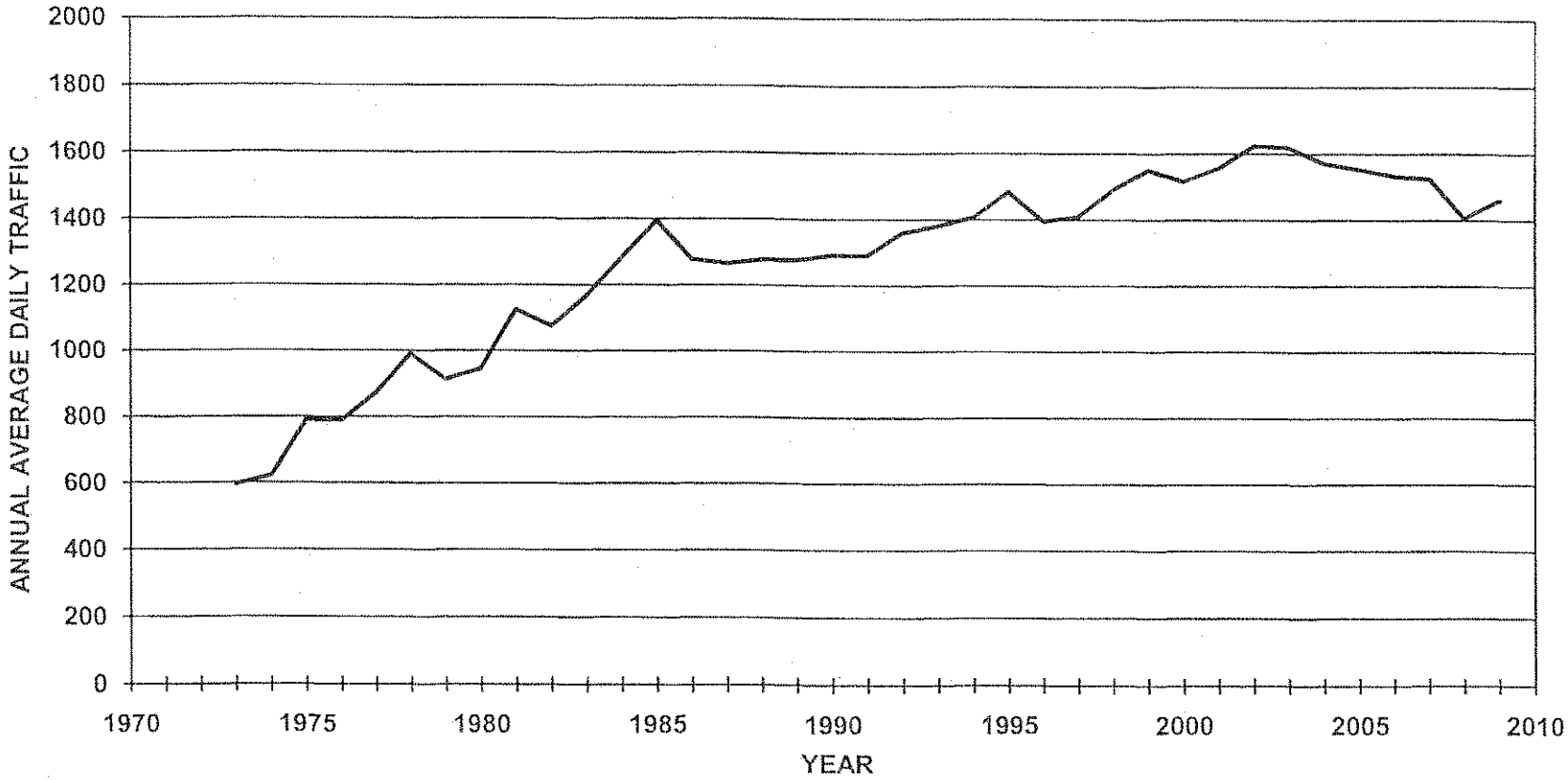

ALASKA DEPARTMENT OF TRANSPORTATION AND PUBLIC FACILITIES
FIXED RECORDER REPORT 2009

Site 10400035 Route 170000 MP 266.529

Parks Highway at Nenana (Combined)

MONTH	MADT	%	6-10	(10-6)	MON	TUE	WED	THU	FRI	WKDY	SAT	SUN
JAN	798	54.6	88.1	11.9	110.5	101.6	103.8	96.5	111.8	104.8	87.6	88.2
FEB	999	68.4	89.2	10.8	98.1	87.1	94.2	104.2	125.4	101.8	97	93.7
MAR	1208	82.7	90	10	96.7	85.8	93.1	96.8	119.7	98.4	97.6	110.6
APR	1257	86	89.2	10.8	97.4	88	93	99	119.1	99.3	97.3	106.1
MAY	1749	119.7	88.4	11.6	103.9	89.6	91.6	96.9	117.5	99.9	100.6	99.6
JUN	2016	138	88	12	97	91.1	88.7	102.5	114.5	98.8	96.5	109.6
JUL	2299	157.4	87.7	12.3	98.7	89	90.2	101.4	117.5	99.4	91.5	111.9
AUG	2145	146.8	88.3	11.7	94.2	88.6	92	99.7	110.6	97	103.6	111.4
SEP	1838	125.8	89.7	10.3	104.4	86.9	83.1	95.6	125.7	99.1	101.5	102.9
OCT	1277	87.4	89.4	10.6	99.3	88.3	86.4	96.3	127.3	99.5	93.5	108.8
NOV	991	67.8	89.2	10.8	96.3	93.6	110.1	92.9	111.3	100.8	92.6	103.3
DEC	956	65.4	88.4	11.6	105.7	97.3	105.8	103.1	101	102.6	92.7	94.7
ANN	1461		88.8	11.2	100.2	90.6	94.3	98.7	116.8	100.1	96	103.4

HISTORICAL DATA

2009	1461
2008	1406
2007	1525
2006	1533
2005	1554
2004	1571
2003	1619
2002	1624
2001	1558
2000	1517
1999	1551
1998	1491
1997	1409
1996	1395
1995	1484
1994	1406
1993	1381
1992	1360
1991	1290
1990	1291
1989	1276
1988	1277
1987	1266
1986	1278
1985	1395

HIGHEST DAYS

1ST	2ND	3RD	4TH	5TH	6TH	7TH	8TH	9TH	10TH	AVG
3150	3011	2995	2991	2927	2871	2846	2843	2773	2611	2902
4-Sep	7-Sep	2-Aug	3-Jul	5-Jul	2-Jul	1-Aug	31-Jul	22-May	17-Jul	
215.6	206.1	205	204.7	200.3	196.5	194.8	194.6	189.8	178.7	198.6

HIGHEST HOURS

1ST	2ND	3RD	4TH	5TH	6TH	7TH	8TH	9TH	10TH	20TH	30TH	40TH	50TH	AVG
281	275	273	268	266	261	255	251	242	242	222	212	206	200	261
18	17	19	17	19	18	15	16	16	18	18	18	18	17	
7-Sep	4-Sep	7-Sep	7-Sep	4-Sep	5-Jul	2-Aug	2-Aug	7-Sep	4-Sep	9-Aug	17-Jul	26-Jul	22-May	
19.2	18.8	18.7	18.3	18.2	17.9	17.5	17.2	16.6	16.6	15.2	14.5	14.1	13.7	17.9

PERCENT BY HOUR

100	200	300	400	500	600	700	800	900	1000	1100	1200
1.5	1.1	1	0.8	0.8	1.2	2.1	3.5	3.8	5	6	6.2

1300	1400	1500	1600	1700	1800	1900	2000	2100	2200	2300	2400
6.4	6.7	6.8	7.1	7.1	7.1	6.3	5.3	4.7	3.5	2.5	1.8

ALASKA DEPARTMENT OF TRANSPORTATION AND PUBLIC FACILITIES
FIXED RECORDER REPORT 2009

Site 10400035 Route 170000 MP 266.529

Parks Highway at Nenana (NB)

MONTH	MADT	%	6-10	(10-6)	MON	TUE	WED	THU	FRI	WKDY	SAT	SUN
JAN	407	55.3	87.3	12.7	112.8	103.1	103.6	95.5	107.3	104.5	86.8	91.9
FEB	498	67.7	88.4	11.6	100.9	85.6	94.7	104.8	123.9	102	95.2	94.8
MAR	610	82.9	88.6	11.4	94.5	87.9	93.4	96.4	115.7	97.6	96.6	116.1
APR	632	85.9	88.3	11.7	97.1	88.1	94	94.7	111.7	97.1	97.5	116.5
MAY	871	118.3	86.6	13.4	105.3	89.2	90.8	95.7	114.7	99.1	100	103.9
JUN	1004	136.4	86	14	96.7	92.3	88.1	101.1	109.3	97.5	96.7	115.8
JUL	1152	156.5	85.7	14.3	99.5	89.1	88.6	97.9	115	98	91.8	118.3
AUG	1107	150.4	86.6	13.4	95.3	87.4	92.5	93.3	104.1	94.5	101	126.8
SEP	934	126.9	87.6	12.4	116.4	90.2	81.2	92.6	112.6	98.6	98.3	109
OCT	646	87.8	87.6	12.4	105.7	88.2	83.2	90	112.1	95.8	92.1	128.4
NOV	494	67.1	87.9	12.1	94.4	92.6	101.2	92.4	110.7	98.3	93.3	116
DEC	473	64.3	87	13	105.1	99.1	103.9	102.1	95.9	101.2	90.2	102.7
ANN	736		87.3	12.7	102	91.1	92.9	96.4	111.1	98.7	95	111.7

HISTORICAL DATA	
2009	736
2008	710
2007	767
2006	771
2005	788
2004	793
2003	816
2002	819
2001	786
2000	765
1999	783
1998	751
1997	710
1996	704
1995	749
1994	709
1993	695
1992	680
1991	650
1990	648
1989	638
1988	642
1987	638
1986	509

HIGHEST DAYS

1ST	2ND	3RD	4TH	5TH	6TH	7TH	8TH	9TH	10TH	AVG
1949	1899	1609	1515	1486	1383	1380	1370	1314	1301	1521
7-Sep	2-Aug	5-Jul	9-Aug	3-Jul	22-May	17-Jul	25-May	24-Jul	26-Jul	
264.8	258	218.6	205.8	201.9	187.9	187.5	186.1	178.5	176.8	206.7

HIGHEST HOURS

1ST	2ND	3RD	4TH	5TH	6TH	7TH	8TH	9TH	10TH	20TH	30TH	40TH	50TH	AVG
224	214	197	174	166	162	158	157	156	153	134	128	120	117	176
19	18	17	20	16	18	18	17	21	20	21	17	17	18	
7-Sep	7-Sep	7-Sep	7-Sep	7-Sep	5-Jul	9-Aug	2-Aug	7-Sep	5-Jul	2-Aug	5-Jul	20-Sep	22-May	
30.4	29.1	26.8	23.6	22.6	22	21.5	21.3	21.2	20.8	18.2	17.4	16.3	15.9	23.9

PERCENT BY HOUR

100	200	300	400	500	600	700	800	900	1000	1100	1200
1.8	1.4	1.2	1.1	0.8	0.9	1.9	4	3.7	4.5	5.1	5.4

1300	1400	1500	1600	1700	1800	1900	2000	2100	2200	2300	2400
5.7	6.3	6.7	7.2	7.4	7.5	6.4	5.6	4.7	3.7	2.8	2.1

ALASKA DEPARTMENT OF TRANSPORTATION AND PUBLIC FACILITIES
FIXED RECORDER REPORT 2009

Site 10400035 Route 170000 MP 266.529

Parks Highway at Nenana (SB)

MONTH	MADT	%	6-10	(10-6)	MON	TUE	WED	THU	FRI	WKDY	SAT	SUN
JAN	391	53.9	88.9	11.1	108.1	99.9	104	97.5	116.5	105.2	88.4	84.3
FEB	501	69	89.9	10.1	95.4	88.6	93.8	103.7	126.9	101.7	98.8	92.6
MAR	598	82.4	91.5	8.5	98.9	83.7	92.9	97.1	123.9	99.3	98.6	104.9
APR	626	86.2	90	10	97.6	87.7	91.9	103.2	126.4	101.4	97	95.4
MAY	878	120.9	90.2	9.8	102.5	90	92.5	98.1	120.3	100.7	101.2	95.4
JUN	1012	139.4	90	10	97.4	90	89.3	103.9	119.7	100.1	96.3	103.5
JUL	1147	158	89.7	10.3	98	88.9	91.8	105	119.9	100.7	91.1	105.4
AUG	1038	143	90.1	9.9	93.1	89.9	91.4	106.4	117.6	99.7	106.5	95
SEP	904	124.5	91.8	8.2	91.9	83.5	85.1	98.8	139.3	99.7	104.9	96.5
OCT	631	86.9	91.2	8.8	92.8	88.4	89.7	102.8	142.9	103.3	94.9	88.6
NOV	497	68.5	90.6	9.4	98.3	94.6	119	93.3	111.9	103.4	92	90.7
DEC	483	66.5	89.7	10.3	106.3	95.5	107.5	104	106	103.9	95.1	86.9
ANN	726		90.3	9.7	98.4	90.1	95.7	101.2	122.6	101.6	97.1	94.9

HISTORICAL DATA	
2009	726
2008	696
2007	758
2006	762
2005	766
2004	778
2003	804
2002	805
2001	772
2000	752
1999	768
1998	740
1997	698
1996	692
1995	734
1994	697
1993	686
1992	680
1991	640
1990	643
1989	638
1988	635
1987	628
1986	506

HIGHEST DAYS

1ST	2ND	3RD	4TH	5TH	6TH	7TH	8TH	9TH	10TH	AVG
1867	1617	1587	1551	1505	1390	1372	1348	1318	1306	1486
4-Sep	31-Jul	2-Jul	1-Aug	3-Jul	22-May	26-Jun	7-Aug	5-Jul	5-Sep	
257.2	222.7	218.6	213.6	207.3	191.5	189	185.7	181.5	179.9	204.7

HIGHEST HOURS

1ST	2ND	3RD	4TH	5TH	6TH	7TH	8TH	9TH	10TH	20TH	30TH	40TH	50TH	AVG
174	164	159	149	144	134	134	133	133	131	124	116	113	109	146
17	18	19	12	11	19	12	14	13	15	11	12	11	13	
4-Sep	4-Sep	4-Sep	3-Jul	4-Sep	31-Jul	4-Jun	1-Aug	5-Jul	5-Jul	5-Sep	22-Jun	22-Jun	5-Sep	
24	22.6	21.9	20.5	19.8	18.5	18.5	18.3	18.3	18	17.1	16	15.6	15	20.1

PERCENT BY HOUR

100	200	300	400	500	600	700	800	900	1000	1100	1200
1.1	0.8	0.7	0.5	0.7	1.5	2.3	2.9	3.9	5.6	6.9	7.1

1300	1400	1500	1600	1700	1800	1900	2000	2100	2200	2300	2400
7.2	7.1	7	6.9	6.8	8.2	6.9	5.6	4.6	3.8	2.9	2

PARKS HIGHWAY AT ESTER

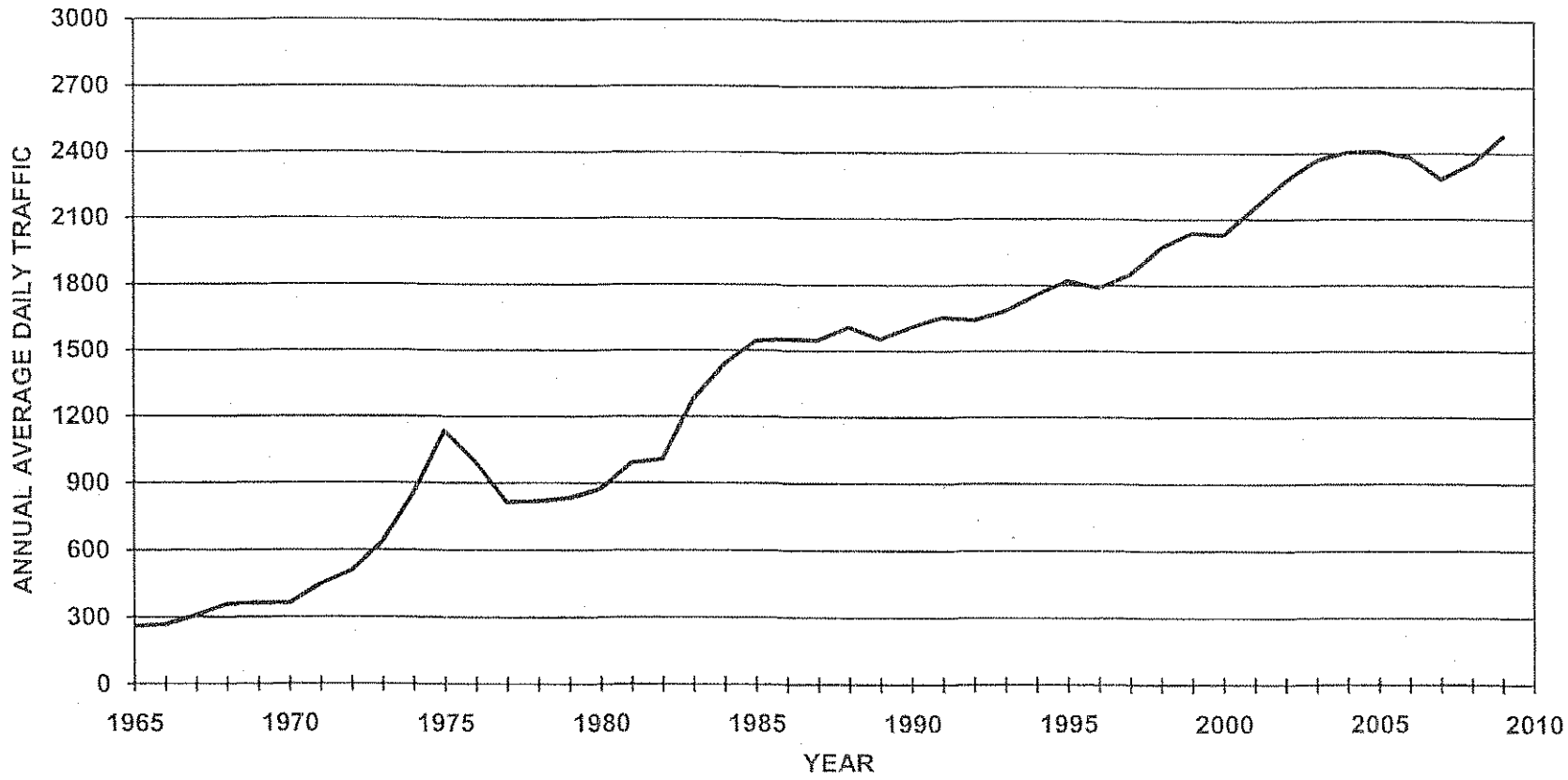

ALASKA DEPARTMENT OF TRANSPORTATION AND PUBLIC FACILITIES
FIXED RECORDER REPORT 2009

Site 10500035 Route 170000 MP 313.507

Parks Highway at Ester (Combined)

MONTH	MADT	%	6-10	(10-6)	MON	TUE	WED	THU	FRI	WKDY	SAT	SUN
JAN	1584	64	88.6	11.4	102	104.5	104	97.8	113.7	104.4	95.2	82.9
FEB	1820	73.5	89.7	10.3	97.8	91.3	93.3	105.3	119	101.3	103.1	90.3
MAR	2098	84.7	89.9	10.1	100.2	93.1	91.8	101.8	118.7	101.1	94.5	99.9
APR	2209	89.2	89.7	10.3	97.4	93.5	96	100.6	112.1	99.9	99	101.5
MAY	2836	114.5	88.6	11.4	101.4	91.6	93	98	114.8	99.8	104.4	96.9
JUN	3164	127.8	88.1	11.9	97.6	92.9	92.5	103.8	112.3	99.8	99.2	101.8
JUL	3454	139.5	87.9	12.1	99.5	93.7	94.8	101.7	113	100.5	95.1	102.3
AUG	3279	132.4	88.5	11.5	97.2	92.7	94.3	100.7	110.9	99.2	102.5	101.6
SEP	3059	123.5	89.8	10.2	100.7	92	90.2	98.5	118.8	100	100.9	98.9
OCT	2386	96.4	89.8	10.2	100.7	91.5	91.2	98.2	119	100.1	97.7	101.6
NOV	1938	78.3	89.6	10.4	100.3	97.8	107	95.9	107.8	101.8	96.7	94.4
DEC	1879	75.9	88.5	11.5	103.6	98.5	103.3	103.1	103.4	102.4	98.2	89.7
ANN	2476		89.1	10.9	99.9	94.4	96	100.5	113.6	100.9	98.9	96.8

HISTORICAL DATA

2009	2476
2008	2353
2007	2282
2006	2382
2005	2408
2004	2406
2003	2367
2002	2275
2001	2152
2000	2028
1999	2037
1998	1972
1997	1849
1996	1788
1995	1821
1994	1754
1993	1682
1992	1640
1991	1653
1990	1609
1989	1554
1988	1607
1987	1549
1986	1553
1985	1544

HIGHEST DAYS

1ST	2ND	3RD	4TH	5TH	6TH	7TH	8TH	9TH	10TH	AVG
4684	4173	4110	4100	4029	3999	3947	3911	3842	3835	4063
4-Sep	7-Sep	31-Jul	3-Jul	2-Jul	22-May	2-Aug	5-Sep	1-Aug	5-Jul	
189.2	168.5	166	165.6	162.7	161.5	159.4	158	155.2	154.9	164.1

HIGHEST HOURS

1ST	2ND	3RD	4TH	5TH	6TH	7TH	8TH	9TH	10TH	20TH	30TH	40TH	50TH	AVG
392	377	362	354	349	346	344	339	333	331	306	298	292	286	353
17	18	17	19	16	20	18	15	18	18	18	19	17	18	
4-Sep	4-Sep	7-Sep	4-Sep	4-Sep	7-Sep	22-May	2-Aug	7-Sep	24-Jul	2-Aug	22-May	25-May	26-Jun	
15.8	15.2	14.6	14.3	14.1	14	13.9	13.7	13.4	13.4	12.4	12	11.8	11.6	14.3

PERCENT BY HOUR

100	200	300	400	500	600	700	800	900	1000	1100	1200
1.4	1	0.8	0.7	1	1.4	2.7	4.7	4.6	4.8	5.3	5.5

1300	1400	1500	1600	1700	1800	1900	2000	2100	2200	2300	2400
5.8	6	6.2	6.7	7.5	7.1	6.5	5.4	4.5	3.8	2.9	2.2

ALASKA DEPARTMENT OF TRANSPORTATION AND PUBLIC FACILITIES
FIXED RECORDER REPORT 2009

Site 10500035 Route 170000 MP 313.507

Parks Highway at Ester (NB)

MONTH	MADT	%	6-10	(10-6)	MON	TUE	WED	THU	FRI	WKDY	SAT	SUN
JAN	794	64.4	88.6	11.4	104.2	105.2	104.4	95.9	112.4	104.4	94	83.7
FEB	904	73.3	89.3	10.7	98.6	91.1	92.1	105.9	119.5	101.4	102.4	90.4
MAR	1037	84.1	89.8	10.2	98.1	94.1	93.1	103.6	114.1	100.6	94.6	102.7
APR	1101	89.3	89.8	10.2	98.6	92.8	96.6	97.5	107.7	98.6	100.1	106.5
MAY	1403	113.8	87.7	12.3	102.3	91.9	92.5	97.3	112.5	99.3	104.5	99
JUN	1567	127.1	87.2	12.8	97.9	94	91.7	103.4	108.7	99.1	99.1	105.2
JUL	1717	139.3	86.8	13.2	99.8	94.3	93	99.1	111.6	99.6	95.7	106.3
AUG	1656	134.3	87.7	12.3	98.3	91.3	94.4	96.8	106.8	97.5	101.6	110.7
SEP	1530	124.1	88.6	11.4	108.6	93.8	89.3	96.1	109.5	99.5	99.8	102.8
OCT	1185	96.1	89.5	10.5	105.3	91.2	89.4	94.6	111.1	98.3	98.1	110.5
NOV	966	78.3	89.4	10.6	99.2	98	101.8	95.3	107.3	100.3	98.4	100.3
DEC	930	75.4	88.4	11.6	104.1	99.2	102.1	103	101	101.9	96.5	93.6
ANN	1233		88.6	11.4	101.3	94.7	95	99	110.2	100	98.7	101

HISTORICAL DATA

2009	1233
2008	1176
2007	1157
2006	1215
2005	1212
2004	1226
2003	1211
2002	1163
2001	1110
2000	1040
1999	1037
1998	1001
1997	939
1996	904
1995	915
1994	885
1993	850
1992	841
1991	775
1990	772
1989	749
1988	780
1987	657

HIGHEST DAYS

1ST	2ND	3RD	4TH	5TH	6TH	7TH	8TH	9TH	10TH	AVG
2526	2340	2065	2017	1974	1952	1951	1951	1932	1931	2064
7-Sep	2-Aug	5-Jul	3-Jul	4-Sep	22-May	9-Aug	17-Jul	24-Jul	25-May	
204.9	189.8	167.5	163.6	160.1	158.3	158.2	158.2	156.7	156.6	167.4

HIGHEST HOURS

1ST	2ND	3RD	4TH	5TH	6TH	7TH	8TH	9TH	10TH	20TH	30TH	40TH	50TH	AVG
264	250	224	218	213	198	196	196	193	191	173	163	156	152	214
20	17	18	19	17	16	18	15	21	16	19	19	18	18	
7-Sep	7-Sep	7-Sep	7-Sep	2-Aug	2-Aug	2-Aug	2-Aug	5-Jul	7-Sep	5-Jul	13-Sep	28-Jun	13-Sep	
21.4	20.3	18.2	17.7	17.3	16.1	15.9	15.9	15.7	15.5	14	13.2	12.7	12.3	17.4

PERCENT BY HOUR

100	200	300	400	500	600	700	800	900	1000	1100	1200
1.6	1.1	0.9	0.8	0.9	1.3	3.4	6.5	4.9	4.6	5.1	5.4

1300	1400	1500	1600	1700	1800	1900	2000	2100	2200	2300	2400
5.5	5.8	6.1	6.5	7.1	9.2	7.3	5.7	4.7	3.8	2.8	1.7

ALASKA DEPARTMENT OF TRANSPORTATION AND PUBLIC FACILITIES
FIXED RECORDER REPORT 2009

Site 10500035 Route 170000 MP 313.507

Parks Highway at Ester (SB)

MONTH	MADT	%	6-10	(10-6)	MON	TUE	WED	THU	FRI	WKDY	SAT	SUN
JAN	791	63.6	88.7	11.3	99.7	103.7	103.4	99.6	114.8	104.2	96.3	82
FEB	916	73.7	90.1	9.9	97	91.4	94.6	104.7	118.4	101.2	103.9	90.3
MAR	1060	85.3	90	10	102.3	92.3	90.6	100.1	123.4	101.7	94.5	97.3
APR	1108	89.1	89.5	10.5	96.1	94.1	95.3	103.6	116.4	101.1	98	96.6
MAY	1433	115.3	89.5	10.5	100.5	91.3	93.5	98.7	117.1	100.2	104.3	94.8
JUN	1598	128.6	89.1	10.9	97.2	91.8	93.1	104.2	115.8	100.4	99.3	98.4
JUL	1738	139.8	88.9	11.1	99.1	93.1	96.5	104.2	114.2	101.4	94.4	98.2
AUG	1623	130.6	89.3	10.7	96.1	94.1	94.1	104.8	115.1	100.8	103.4	92.3
SEP	1529	123	90.9	9.1	92.8	90.2	91.1	100.9	128.1	100.6	102	95
OCT	1201	96.6	90.1	9.9	96.1	91.7	92.9	101.8	126.8	101.9	97.4	92.8
NOV	971	78.1	89.7	10.3	101.5	97.8	112.4	96.5	108.3	103.3	95.2	88.6
DEC	949	76.3	88.6	11.4	103	97.8	104.5	103.2	105.8	102.9	99.9	85.8
ANN	1243		89.5	10.5	98.5	94.1	96.8	101.9	117	101.6	99.1	92.7

HISTORICAL DATA

2009	1243
2008	1177
2007	1124
2006	1168
2005	1196
2004	1180
2003	1156
2002	1112
2001	1044
2000	988
1999	1000
1998	971
1997	910
1996	883
1995	907
1994	870
1992	800
1988	826
1987	698

HIGHEST DAYS

1ST	2ND	3RD	4TH	5TH	6TH	7TH	8TH	9TH	10TH	AVG
2710	2262	2220	2083	2047	2034	2026	1987	1962	1939	2127
4-Sep	31-Jul	2-Jul	3-Jul	22-May	1-Aug	26-Jun	5-Sep	21-Aug	7-Aug	
218	182	178.6	167.6	164.7	163.6	163	159.9	157.8	156	171.1

HIGHEST HOURS

1ST	2ND	3RD	4TH	5TH	6TH	7TH	8TH	9TH	10TH	20TH	30TH	40TH	50TH	AVG
256	251	237	227	207	196	195	192	192	189	175	170	165	162	214
17	18	16	19	18	18	18	18	11	18	13	10	13	14	
4-Sep	4-Sep	4-Sep	4-Sep	31-Jul	18-Sep	2-Jul	21-Aug	3-Jul	22-May	25-May	4-Sep	5-Jul	1-Aug	
20.6	20.2	19.1	18.3	16.7	15.8	15.7	15.4	15.4	15.2	14.1	13.7	13.3	13	17.2

PERCENT BY HOUR

100	200	300	400	500	600	700	800	900	1000	1100	1200
1.3	0.9	0.6	0.7	1	1.5	2	3	4.3	5.1	5.4	5.6

1300	1400	1500	1600	1700	1800	1900	2000	2100	2200	2300	2400
6	6.2	6.3	6.9	8	9.1	6.9	5.3	4.4	3.7	2.6	1.9

PARKS HIGHWAY AT CHENA BRIDGE

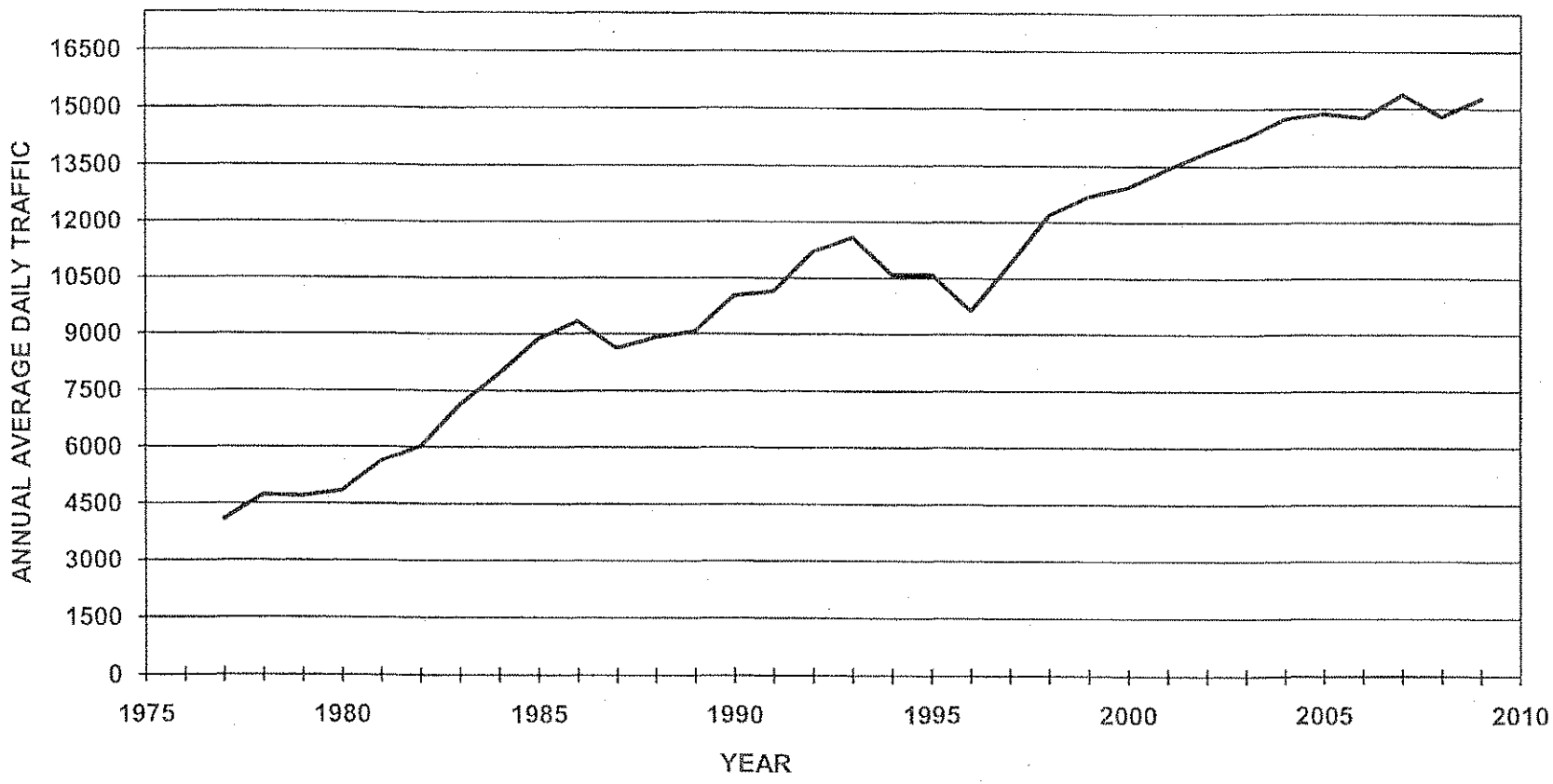

ALASKA DEPARTMENT OF TRANSPORTATION AND PUBLIC FACILITIES
FIXED RECORDER REPORT 2009

Site 10600035 Route 170000 MP 319.051

Parks Highway at Chena Bridge (Combined)

MONTH	MADT	%	6-10	(10-6)	MON	TUE	WED	THU	FRI	WKDY	SAT	SUN
JAN	12150	79.6	90.9	9.1	106.5	110.9	112	99.8	110.8	108	87.7	72.3
FEB	13548	88.7	91.4	8.6	103.4	104.2	105.6	106.7	113.6	106.7	90.6	76
MAR	13988	91.6	91.2	8.8	104.8	106.8	107.3	103.4	110.2	106.5	88.1	79.4
APR	15183	99.4	91.6	8.4	104.5	105.8	106.6	106.3	110.2	106.7	89	77.6
MAY	16309	106.8	90.2	9.8	97.7	105.5	106	106.5	112.7	105.7	92.2	79.4
JUN	17088	111.9	89.6	10.4	105.8	105.9	105.2	107.5	109.3	106.7	87.2	79.1
JUL	16866	110.5	89.3	10.7	106.7	106.6	107.8	108.1	107.9	107.4	83.1	79.7
AUG	16731	109.6	90.4	9.6	106.3	106.1	106.2	106.6	110.5	107.1	86.4	77.8
SEP	16696	109.4	91.6	8.4	98.7	107.1	108.1	109.1	113.8	107.4	87.1	75.9
OCT	15976	104.6	90.9	9.1	100.1	103.8	104.9	107.5	113.4	105.9	92.7	77.5
NOV	14549	95.3	90.5	9.5	108.5	110.1	112	97.7	107.8	107.2	88.3	75.6
DEC	14129	92.5	90	10	106.6	108.6	110.8	108.7	101.5	107.2	87.8	76
ANN	15268		90.6	9.4	104.1	106.8	107.7	105.7	110.1	106.9	88.4	77.2

HISTORICAL DATA

2009	15268
2008	14794
2007	15374
2006	14773
2005	14878
2004	14745
2003	14252
2002	13869
2001	13426
2000	12938
1999	12687
1998	12194
1997	10879
1996	9618
1995	10601
1994	10601
1993	11582
1992	11207
1991	10142
1990	10019
1989	9073
1988	8912
1987	8618
1986	9332
1985	8866

HIGHEST DAYS

1ST	2ND	3RD	4TH	5TH	6TH	7TH	8TH	9TH	10TH	AVG
19950	19351	19111	18997	18955	18950	18847	18785	18779	18731	19046
19-Jun	4-Sep	18-Sep	17-Jul	21-Aug	31-Jul	25-Sep	2-Oct	10-Jul	2-Jul	
130.7	126.7	125.2	124.4	124.1	124.1	123.4	123	123	122.7	124.7

HIGHEST HOURS

1ST	2ND	3RD	4TH	5TH	6TH	7TH	8TH	9TH	10TH	20TH	30TH	40TH	50TH	AVG
1883	1840	1830	1826	1822	1818	1817	1816	1814	1805	1776	1758	1727	1717	1827
18	18	18	18	18	18	18	18	18	18	18	18	18	18	
8-Dec	7-Oct	1-Jun	13-Jul	22-Jul	23-Sep	6-Oct	18-Jun	29-Jun	7-Jul	22-Jun	29-Sep	22-Sep	15-Sep	
12.3	12.1	12	12	11.9	11.9	11.9	11.9	11.9	11.8	11.6	11.5	11.3	11.2	12

PERCENT BY HOUR

100	200	300	400	500	600	700	800	900	1000	1100	1200
1.2	0.8	0.5	0.4	0.6	1.4	3.1	6	5	4.3	4.5	5.2

1300	1400	1500	1600	1700	1800	1900	2000	2100	2200	2300	2400
6	5.9	6.1	7	8.2	6.6	5.5	4.4	3.6	2.9	2.1	1.7

ALASKA DEPARTMENT OF TRANSPORTATION AND PUBLIC FACILITIES
FIXED RECORDER REPORT 2009

Site 10600035 Route 170000 MP 319.051

Parks Highway at Chena Bridge (NB)

MONTH	MADT	%	6-10	(10-6)	MON	TUE	WED	THU	FRI	WKDY	SAT	SUN
JAN	5563	78.6	91	9	106.9	110.9	112	100.4	110.8	108.2	86.6	72.3
FEB	6189	87.5	91.3	8.7	103.1	103.9	105.6	107.3	114	106.8	89.7	76.3
MAR	6413	90.7	91.2	8.8	104.6	107.7	107.5	103.7	110	106.7	87.6	79.1
APR	6954	98.3	91.5	8.5	105.3	105.9	107.1	106.5	110.2	107	88.1	76.8
MAY	7578	107.1	90.2	9.8	97.1	105.7	106.2	106.8	112.8	105.7	92	79.5
JUN	8002	113.1	89.5	10.5	105.8	106.8	105.2	108.1	110.4	107.3	85.8	77.8
JUL	7923	112	89.3	10.7	106.7	107.1	107.3	108.4	109	107.7	83	78.5
AUG	7883	111.4	90.2	9.8	106.3	106.4	106.7	106.5	110.8	107.3	85.5	77.8
SEP	7779	110	90.8	9.2	99.2	107.7	107.6	109.6	113.1	107.4	86.5	76.4
OCT	7390	104.5	90.2	9.8	99.7	104.8	104.2	106.8	112.6	105.6	93.3	78.6
NOV	6688	94.5	90.1	9.9	108.6	110.2	110.8	98.1	108.6	107.3	87.9	75.7
DEC	6523	92.2	89.9	10.1	107	108.9	110.1	109	101.8	107.4	86.9	76.3
ANN	7074		90.4	9.6	104.2	107.2	107.5	105.9	110.3	107	87.7	77.1

HISTORICAL DATA

2009	7074
2008	6804
2007	7115
2006	6812
2005	6874
2004	6796
2003	6556
2002	6312
2001	7296
2000	7037
1999	6861
1998	6609
1997	5952
1996	4734
1995	4877
1994	4885
1993	5576
1992	5166
1988	4171
1987	4032
1986	4517
1985	4292

HIGHEST DAYS

1ST	2ND	3RD	4TH	5TH	6TH	7TH	8TH	9TH	10TH	AVG
9517	9043	9009	8996	8926	8910	8904	8882	8858	8808	8985
19-Jun	17-Jul	21-Aug	4-Sep	10-Jul	25-Jun	2-Jun	24-Jul	31-Jul	14-Aug	
134.5	127.8	127.4	127.2	126.2	126	125.9	125.6	125.2	124.5	127

HIGHEST HOURS

1ST	2ND	3RD	4TH	5TH	6TH	7TH	8TH	9TH	10TH	20TH	30TH	40TH	50TH	AVG
1064	1060	1054	1049	1048	1048	1043	1041	1041	1040	1017	1001	995	986	1049
8	8	8	8	8	8	8	8	8	8	8	8	8	8	
24-Sep	13-May	1-Oct	8-Apr	28-Sep	18-Aug	2-Nov	25-Aug	5-May	29-Sep	1-Sep	27-Aug	30-Apr	1-Apr	
15	15	14.9	14.8	14.8	14.8	14.7	14.7	14.7	14.7	14.4	14.2	14.1	13.9	14.8

PERCENT BY HOUR

100	200	300	400	500	600	700	800	900	1000	1100	1200
1.1	0.7	0.5	0.4	0.8	2.3	5.3	9.6	6.7	5.1	5	5.4

1300	1400	1500	1600	1700	1800	1900	2000	2100	2200	2300	2400
6	5.8	5.9	6.2	6.3	11.2	8	6	5.2	4.4	3	2

ALASKA DEPARTMENT OF TRANSPORTATION AND PUBLIC FACILITIES
FIXED RECORDER REPORT 2009

Site 10600035 Route 170000 MP 319.051

Parks Highway at Chena Bridge (SB)

MONTH	MADT	%	6-10	(10-6)	MON	TUE	WED	THU	FRI	WKDY	SAT	SUN
JAN	6588	80.4	90.7	9.3	106.2	110.8	112	99.3	110.8	107.8	88.6	72.3
FEB	7359	89.8	91.6	8.4	103.7	104.5	105.5	106.2	113.2	106.6	91.3	75.7
MAR	7574	92.4	91.3	8.7	105.1	106.1	107.1	103.1	110.4	106.4	88.5	79.7
APR	8230	100.4	91.7	8.3	103.8	105.7	106.1	106.2	110.1	106.4	89.8	78.3
MAY	8730	106.5	90.3	9.7	98.2	105.3	105.9	106.4	112.6	105.7	92.4	79.3
JUN	9088	110.9	89.7	10.3	105.7	105.1	105.2	106.9	108.4	106.3	88.4	80.2
JUL	8944	109.2	89.3	10.7	106.7	106.2	108.3	107.8	107	107.2	83.2	80.8
AUG	8847	108	90.7	9.3	106.4	105.9	105.7	106.8	110.2	107	87.2	77.8
SEP	8917	108.8	92.2	7.8	98.4	106.6	108.6	108.7	114.5	107.4	87.7	75.5
OCT	8587	104.8	91.5	8.5	100.4	103	105.5	108.1	114.1	106.2	92.2	76.6
NOV	7861	95.9	90.8	9.2	108.4	110	112.9	97.3	107.2	107.2	88.7	75.5
DEC	7605	92.8	90.1	9.9	106.2	108.2	111.3	108.5	101.3	107.1	88.7	75.7
ANN	8194		90.8	9.2	104.1	106.5	107.8	105.4	110	106.8	88.9	77.3

HISTORICAL DATA

2009	8194
2008	7990
2007	8259
2006	7961
2005	8005
2004	7950
2003	7696
2002	7557
2001	6130
2000	5901
1999	5827
1998	5585
1997	4928
1996	4890
1995	5729
1994	5716
1993	6007
1992	6042
1991	5349
1988	4741
1987	4586
1986	4834
1985	4573

HIGHEST DAYS

1ST	2ND	3RD	4TH	5TH	6TH	7TH	8TH	9TH	10TH	AVG
10433	10355	10310	10094	10092	10076	10061	10050	10021	10016	10151
19-Jun	4-Sep	18-Sep	11-Sep	31-Jul	25-Sep	2-Oct	1-May	9-Oct	28-Aug	
127.3	126.4	125.8	123.2	123.2	123	122.8	122.7	122.3	122.2	123.9

HIGHEST HOURS

1ST	2ND	3RD	4TH	5TH	6TH	7TH	8TH	9TH	10TH	20TH	30TH	40TH	50TH	AVG
1267	1267	1263	1261	1219	1218	1208	1208	1208	1203	1183	1168	1161	1156	1232
18	18	18	18	18	18	18	18	18	18	18	18	18	18	
7-Oct	6-Oct	18-Aug	8-Dec	30-Sep	8-Sep	9-Nov	29-Sep	23-Sep	14-Oct	18-Sep	30-Jul	14-Dec	11-May	
15.5	15.5	15.4	15.4	14.9	14.9	14.7	14.7	14.7	14.7	14.4	14.3	14.2	14.1	15

PERCENT BY HOUR

100	200	300	400	500	600	700	800	900	1000	1100	1200
1.4	0.9	0.5	0.4	0.4	0.6	1.2	2.8	3.6	3.5	4	5.1

1300	1400	1500	1600	1700	1800	1900	2000	2100	2200	2300	2400
6	5.9	6.3	7.7	9.9	8.6	6	4.3	3.6	3	2.1	1.7

PARKS HIGHWAY AT LATHROP STREET

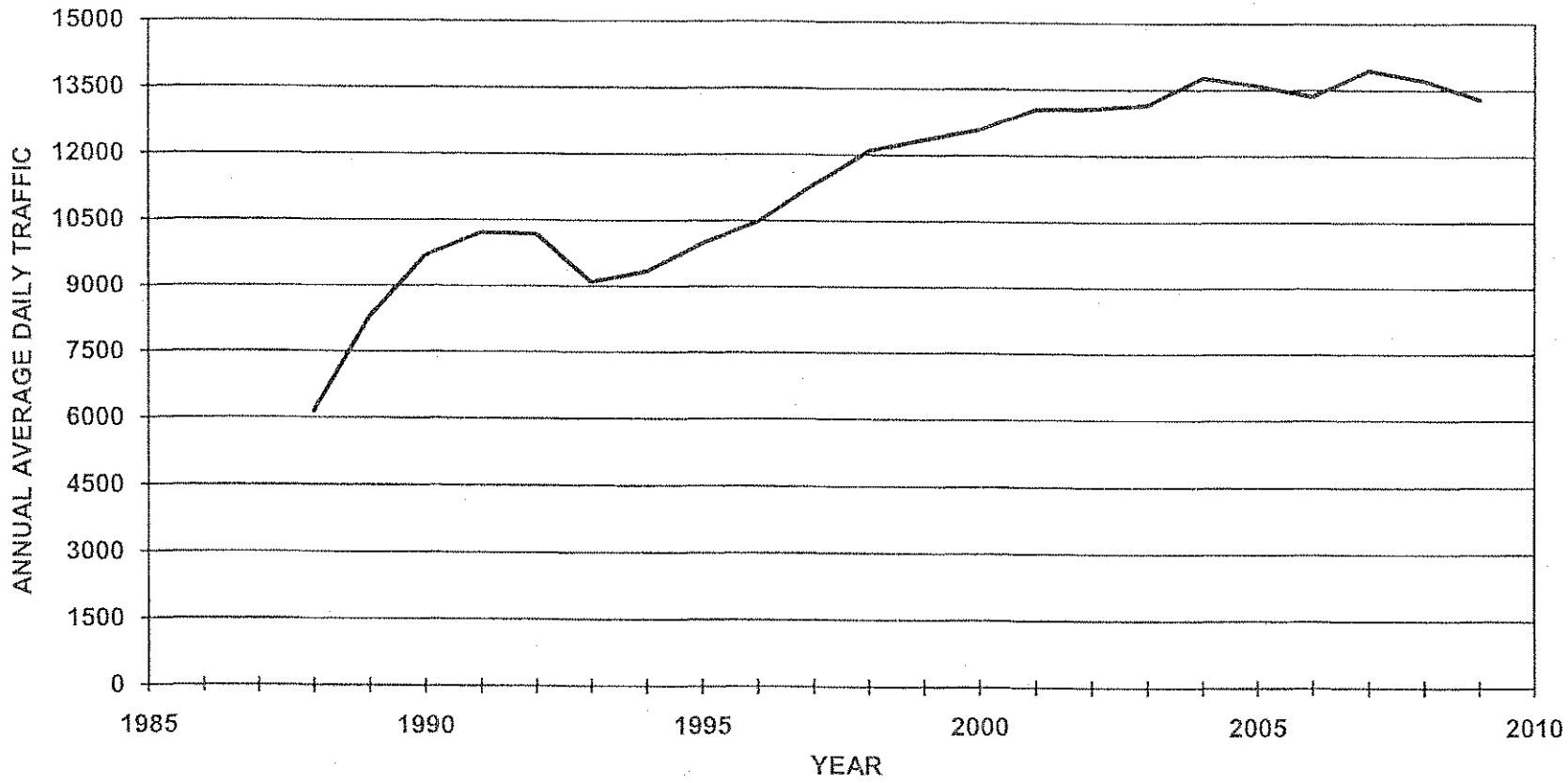

ALASKA DEPARTMENT OF TRANSPORTATION AND PUBLIC FACILITIES
FIXED RECORDER REPORT 2009

Site 10700035 Route 170000 MP 322.099

Parks Highway at Lathrop Street (Combined)

MONTH	MADT	%	6-10	(10-6)	MON	TUE	WED	THU	FRI	WKDY	SAT	SUN
JAN	10603	79.8	91	9	112.1	117.5	117.6	102.9	112.1	112.4	77.3	60.4
FEB	11820	89	91.6	8.4	106.6	110.7	111.2	111.3	115.2	111	80.8	64.2
MAR	12101	91.1	91.3	8.7	108.3	111.1	111.6	110	112.4	110.7	79.3	67.2
APR	13282	100	91.6	8.4	110.3	110.2	111.3	110.1	112.3	110.8	81.1	64.8
MAY	14478	109	90.2	9.8	97.8	111.3	112.9	113.2	114.7	110	83.4	66.7
JUN	14964	112.6	89.9	10.1	109.4	110	110.9	113	112	111.1	79.8	65
JUL	14591	109.8	89.4	10.6	109.5	111.5	113.2	112.4	108.6	111	76.8	68.1
AUG	14429	108.6	90.2	9.8	109	109.2	112.2	109.8	113.2	110.7	81.1	65.7
SEP	14568	109.7	91.5	8.5	99.1	112.5	114.2	114.9	115.1	111.2	80.5	63.7
OCT	13978	105.2	91.3	8.7	105.7	111.5	110.3	113.2	113.5	110.8	81.8	64.1
NOV	12528	94.3	90.6	9.4	114.4	116.2	116.1	100.5	108.5	111.1	79.5	64.9
DEC	12083	91	90	10	110	113.5	115.6	110.9	104.1	110.8	80	65.9
ANN	13285		90.7	9.3	107.7	112.1	113.1	110.2	111.8	111	80.1	65.1

HISTORICAL DATA

2009	13285
2008	13719
2007	13949
2006	13357
2005	13596
2004	13777
2003	13158
2002	13070
2001	13040
2000	12582
1999	12344
1998	12089
1997	11320
1996	10478
1995	9973
1994	9336
1993	9097
1992	10178
1991	10205
1990	9682
1989	8287
1988	6139

HIGHEST DAYS

1ST	2ND	3RD	4TH	5TH	6TH	7TH	8TH	9TH	10TH	AVG
17461	17313	17219	17202	17134	17084	17034	17016	16915	16909	17129
19-Jun	25-Jun	24-Jul	20-May	17-Jun	21-May	24-Sep	4-Jun	11-Sep	1-Jul	
131.4	130.3	129.6	129.5	129	128.6	128.2	128.1	127.3	127.3	128.9

HIGHEST HOURS

1ST	2ND	3RD	4TH	5TH	6TH	7TH	8TH	9TH	10TH	20TH	30TH	40TH	50TH	AVG
1623	1611	1602	1583	1581	1568	1567	1566	1556	1556	1542	1530	1518	1499	1581
18	18	18	18	18	18	17	18	18	18	18	18	18	18	
13-Oct	29-Sep	8-Oct	6-Oct	10-Jun	7-Oct	8-Sep	11-Jun	30-Sep	19-Jun	23-Jul	8-Sep	18-Jun	16-Jul	
12.2	12.1	12.1	11.9	11.9	11.8	11.8	11.8	11.7	11.7	11.6	11.5	11.4	11.3	11.9

PERCENT BY HOUR

100	200	300	400	500	600	700	800	900	1000	1100	1200
1.1	0.7	0.5	0.5	0.7	1.9	3.9	7	5.6	4.7	4.7	5.4

1300	1400	1500	1600	1700	1800	1900	2000	2100	2200	2300	2400
6	6	6.2	7.1	8.5	8.6	5.8	4.3	3.5	2.8	2	1.7

ALASKA DEPARTMENT OF TRANSPORTATION AND PUBLIC FACILITIES
FIXED RECORDER REPORT 2009

Site 10700035 Route 170000 MP 322.099

Parks Highway at Lathrop Street (EB)

MONTH	MADT	%	6-10	(10-6)	MON	TUE	WED	THU	FRI	WKDY	SAT	SUN
JAN	5351	79.5	90.9	9.1	112.3	117.3	117.4	103	111.9	112.4	77.6	60.4
FEB	5981	88.8	91.3	8.7	106.3	110.5	110.8	111.2	114.7	110.7	81.4	65.1
MAR	6141	91.2	91	9	107.8	111	111.8	108.9	112.2	110.3	80.2	68
APR	6732	100	91.2	8.8	109.5	110.2	111.1	110.1	112.3	110.6	81.8	64.9
MAY	7309	108.6	89.8	10.2	97.1	110.9	112.6	113	114.5	109.6	84.5	67.4
JUN	7595	112.8	89.2	10.8	109	109.5	110.7	113.1	113.2	111.1	80	64.3
JUL	7415	110.1	88.8	11.2	109.2	111.6	113	112.9	109.3	111.2	77.6	66.5
AUG	7360	109.3	89.4	10.6	109.2	108.7	112.1	109.3	113.7	110.6	81.3	65.7
SEP	7382	109.6	90.8	9.2	99.1	112.7	113.3	114.9	114.2	110.8	81.4	64.3
OCT	7056	104.8	90.6	9.4	106.2	111.6	110	112.7	112.3	110.6	82.4	64.8
NOV	6358	94.4	89.7	10.3	114	116.3	115.4	100.6	108.1	110.9	80.2	65.5
DEC	6121	90.9	89.1	10.9	110.2	113.7	115.7	110.8	102.8	110.6	80.2	66.7
ANN	6733		90.2	9.9	107.5	112	112.8	110	111.6	110.8	80.7	65.3

HISTORICAL DATA

2009	6733
2008	6961
2007	7079
2006	6781
2005	7298
2004	7031
2003	6983
2002	6714
2001	6669
2000	6423
1999	6295
1998	6171
1997	5770
1996	5330
1995	5048
1994	4752
1993	4674
1992	5177
1991	5109
1990	4882
1989	4179
1988	2993

HIGHEST DAYS

1ST	2ND	3RD	4TH	5TH	6TH	7TH	8TH	9TH	10TH	AVG
8991	8823	8811	8732	8711	8711	8701	8602	8596	8585	8726
19-Jun	25-Jun	24-Jul	20-May	24-Sep	17-Jun	1-Jul	4-Jun	17-Sep	21-May	
133.5	131	130.9	129.7	129.4	129.4	129.2	127.8	127.7	127.5	129.6

HIGHEST HOURS

1ST	2ND	3RD	4TH	5TH	6TH	7TH	8TH	9TH	10TH	20TH	30TH	40TH	50TH	AVG
830	819	813	797	793	793	793	789	786	785	777	772	766	762	800
18	18	18	18	18	18	18	18	18	18	18	18	18	18	
10-Jun	11-Jun	15-Sep	26-Aug	25-Aug	29-Sep	20-Jul	9-Jun	2-Sep	17-Jun	21-Sep	18-Jun	7-Oct	27-Aug	
12.3	12.2	12.1	11.8	11.8	11.8	11.8	11.7	11.7	11.7	11.5	11.5	11.4	11.3	11.9

PERCENT BY HOUR

100	200	300	400	500	600	700	800	900	1000	1100	1200
1.3	0.8	0.6	0.5	0.6	2.2	4.3	6.7	5.7	4.5	4.5	5.1

1300	1400	1500	1600	1700	1800	1900	2000	2100	2200	2300	2400
5.9	5.9	6.3	7	8.3	8.1	6.2	4.7	3.8	3.4	2.4	1.7

ALASKA DEPARTMENT OF TRANSPORTATION AND PUBLIC FACILITIES
FIXED RECORDER REPORT 2009

Site 10700035 Route 170000 MP 322.099

Parks Highway at Lathrop Street (WB)

MONTH	MADT	%	6-10	(10-6)	MON	TUE	WED	THU	FRI	WKDY	SAT	SUN
JAN	5252	80.2	91.1	8.9	111.9	117.7	117.7	102.8	112.3	112.5	77.1	60.5
FEB	5838	89.1	91.9	8.1	106.9	110.9	111.6	111.5	115.7	111.3	80.1	63.3
MAR	5960	91	91.6	8.4	108.9	111.2	111.5	111	112.7	111.1	78.4	66.4
APR	6550	100	92	8	111.1	110.2	111.4	110	112.3	111	80.4	64.7
MAY	7169	109.4	90.7	9.3	98.5	111.6	113.2	113.4	114.9	110.3	82.2	66.1
JUN	7370	112.5	90.7	9.3	109.8	110.4	111	112.9	110.7	111	79.5	65.7
JUL	7176	109.5	90	10	109.9	111.3	113.4	112	107.9	110.9	75.9	69.7
AUG	7069	107.9	91.1	8.9	108.7	109.7	112.2	110.2	112.6	110.7	80.9	65.7
SEP	7186	109.7	92.3	7.7	99.2	112.3	115	114.8	116	111.5	79.6	63.1
OCT	6921	105.6	92	8	105.1	111.5	110.6	113.6	114.7	111.1	81.2	63.4
NOV	6170	94.2	91.6	8.4	114.8	116	116.8	100.4	108.8	111.4	78.8	64.3
DEC	5962	91	90.9	9.1	109.9	113.2	115.6	111	105.3	111	79.9	65.1
ANN	6552		91.3	8.7	107.9	112.2	113.3	110.3	112	111.2	79.5	64.8

HISTORICAL DATA

2009	6552
2008	6758
2007	6870
2006	6577
2005	6297
2004	6746
2003	6176
2002	6355
2001	6371
2000	6159
1999	6050
1998	5917
1997	5550
1996	5147
1995	4925
1994	4584
1993	4424
1992	5002
1991	5097
1990	4800
1989	4108
1988	3161

HIGHEST DAYS

1ST	2ND	3RD	4TH	5TH	6TH	7TH	8TH	9TH	10TH	AVG
8499	8490	8470	8470	8432	8423	8414	8408	8405	8374	8439
21-May	25-Jun	19-Jun	20-May	19-May	17-Jun	4-Jun	24-Jul	11-Sep	3-Jun	
129.7	129.6	129.3	129.3	128.7	128.6	128.4	128.3	128.3	127.8	128.8

HIGHEST HOURS

1ST	2ND	3RD	4TH	5TH	6TH	7TH	8TH	9TH	10TH	20TH	30TH	40TH	50TH	AVG
853	827	825	820	818	815	813	806	802	802	788	775	771	767	818
18	17	18	18	18	17	18	17	18	8	17	17	17	18	
13-Oct	8-Sep	6-Oct	8-Oct	29-Sep	29-Sep	19-Jun	15-Sep	7-Oct	1-Oct	30-Sep	17-Jun	17-Sep	3-Jun	
13	12.6	12.6	12.5	12.5	12.4	12.4	12.3	12.2	12.2	12	11.8	11.8	11.7	12.5

PERCENT BY HOUR

100	200	300	400	500	600	700	800	900	1000	1100	1200
1	0.6	0.5	0.5	0.8	1.5	3.4	7.3	5.4	4.9	5	5.8

1300	1400	1500	1600	1700	1800	1900	2000	2100	2200	2300	2400
6.2	6.1	6.1	7.2	8.7	8.7	6.1	4.3	3.7	3.2	2.3	1.6

RICHARDSON HIGHWAY AT GULKANA AIRFIELD

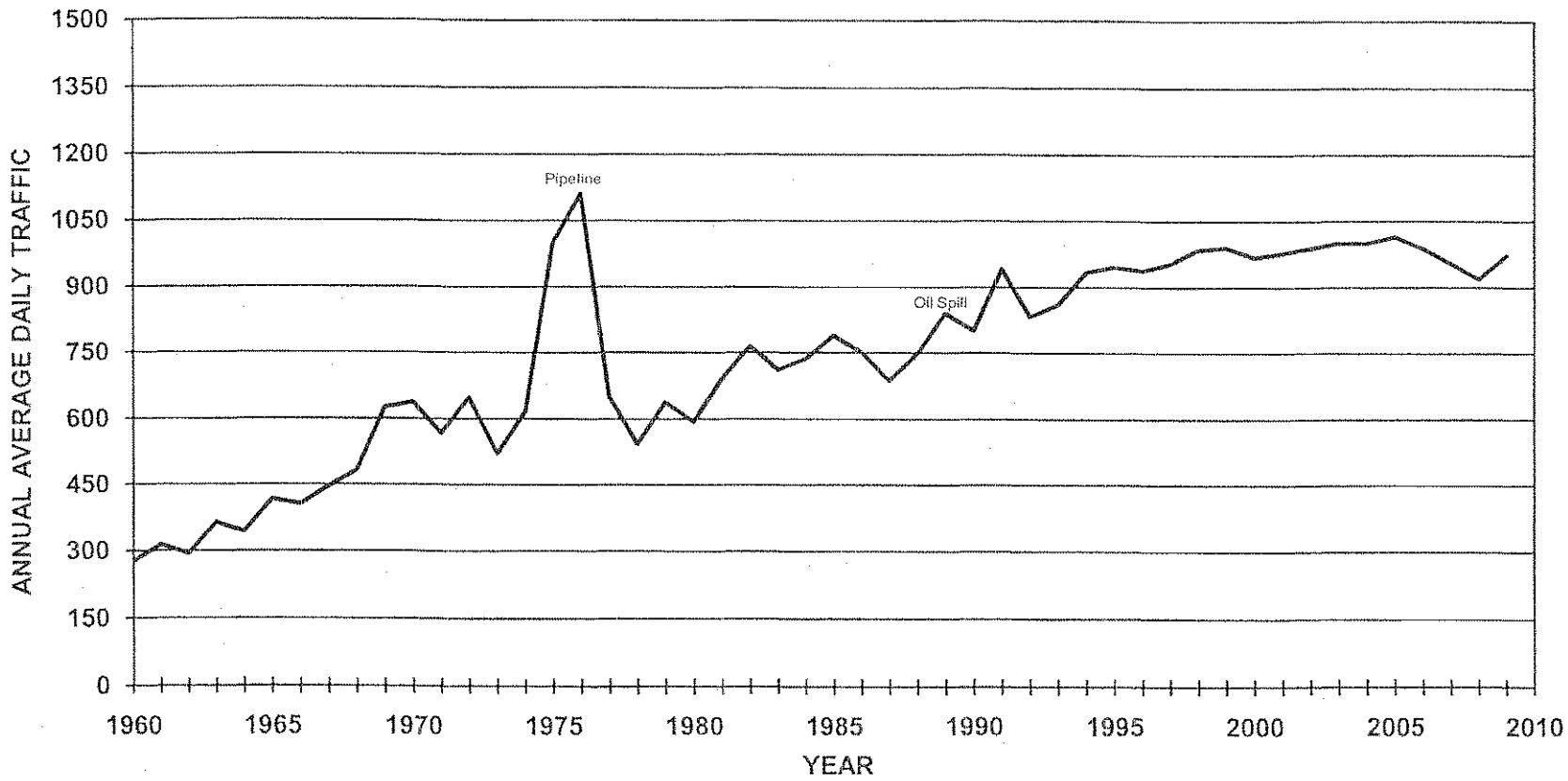

ALASKA DEPARTMENT OF TRANSPORTATION AND PUBLIC FACILITIES
FIXED RECORDER REPORT 2009

Site 10100071 Route 190000 MP 120.798

Richardson Highway at Gulkana Airfield (Combined)

MONTH	MADT	%	6-10	(10-6)	MON	TUE	WED	THU	FRI	WKDY	SAT	SUN
JAN	443	45.6	91.2	8.8	100.8	108.5	101.7	98.5	118.1	105.5	93.5	78.7
FEB	500	51.4	91.3	8.7	96	97.8	105.2	110.6	116	105.1	97.6	76.5
MAR	613	63.1	91.7	8.3	101	99.9	108.2	106.4	109.4	105	90.6	84.4
APR	827	85.1	90.1	9.9	88.8	102	101.1	107.4	101.6	100.2	91.8	107
MAY	1092	112.3	90.9	9.1	96.5	98.2	99.4	107.9	109.1	102.2	97.6	91.6
JUN	1592	163.8	90.3	9.7	92.9	96	95.1	100.9	112.4	99.5	101.6	100.8
JUL	1738	178.8	91.1	8.9	96.2	88.8	97.6	107.2	112.4	100.4	92.4	105.5
AUG	1681	172.9	92	8	93.7	94.4	99.2	104.2	113.3	101	95.8	99.6
SEP	1266	130.2	93.1	6.9	103.2	95.9	94.4	103	115.7	102.4	98.2	89.7
OCT	790	81.3	93.1	6.9	100.7	103	105.3	110	106.3	105.1	92.6	82.2
NOV	599	61.6	91.6	8.4	105	108.8	112.8	99.5	103.4	105.9	86.7	83.8
DEC	527	54.2	90.4	9.6	101.4	113.3	116.8	108.4	97.1	107.4	81.1	81.7
ANN	972		91.4	8.6	98	100.6	103.1	105.3	109.6	103.3	93.3	90.1

HISTORICAL DATA

2009	972
2008	918
2007	954
2006	987
2005	1014
2004	999
2003	999
2002	988
2001	976
2000	967
1999	989
1998	984
1997	953
1996	937
1995	945
1994	933
1993	859
1992	832
1991	940
1990	800
1989	840
1988	747
1987	688
1986	752
1985	789

HIGHEST DAYS

1ST	2ND	3RD	4TH	5TH	6TH	7TH	8TH	9TH	10TH	AVG
2483	2387	2308	2178	1994	1992	1942	1930	1929	1906	2105
5-Jul	3-Jul	2-Jul	7-Aug	7-Sep	26-Jun	4-Sep	9-Aug	31-Jul	6-Aug	
255.5	245.6	237.4	224.1	205.1	204.9	199.8	198.6	198.5	196.1	216.6

HIGHEST HOURS

1ST	2ND	3RD	4TH	5TH	6TH	7TH	8TH	9TH	10TH	20TH	30TH	40TH	50TH	AVG
284	257	246	222	212	207	203	202	201	197	182	170	165	162	223
14	15	13	14	15	16	16	12	14	14	15	14	14	17	
5-Jul	5-Jul	5-Jul	7-Sep	7-Sep	7-Sep	3-Jul	5-Jul	9-Aug	12-Apr	7-Aug	16-Aug	14-Jun	3-Jul	
29.2	26.4	25.3	22.8	21.8	21.3	20.9	20.8	20.7	20.3	18.7	17.5	17	16.7	22.9

PERCENT BY HOUR

100	200	300	400	500	600	700	800	900	1000	1100	1200
1.2	0.8	0.5	0.4	0.5	1.1	2.1	3.6	4.2	4.9	6	6.8

1300	1400	1500	1600	1700	1800	1900	2000	2100	2200	2300	2400
7.3	7.8	7.8	8	8.1	8.1	6	4.8	4.2	3.2	2.5	1.8

ALASKA DEPARTMENT OF TRANSPORTATION AND PUBLIC FACILITIES
FIXED RECORDER REPORT 2009

Site 10100071 Route 190000 MP 120.798

Richardson Highway at Gulkana Airfield (NB)

MONTH	MADT	%	6-10	(10-6)	MON	TUE	WED	THU	FRI	WKDY	SAT	SUN
JAN	223	46.1	90.5	9.5	100.7	108	102.1	93.7	120.3	105	95.3	78.7
FEB	251	51.9	91.2	8.8	95.5	95.1	107.8	105.8	115.5	103.9	100.5	78.2
MAR	299	61.8	90.3	9.7	99.5	98.8	108.2	103	113.7	104.6	92.6	83.9
APR	401	82.9	86.7	13.3	86.3	113.8	117.6	113.2	105.4	107.3	86.3	78.4
MAY	514	106.2	90.3	9.7	97.8	96	99.3	102.8	107.8	100.7	99.9	95.8
JUN	761	157.2	89.6	10.4	93.6	95.5	97.1	99.1	106.9	98.4	101.3	107
JUL	877	181.2	91.7	8.3	97.7	87.4	98.2	101.7	106.5	98.3	93	115.9
AUG	863	178.3	92.8	7.2	99.3	94.5	96.6	95.2	105.2	98.2	98	111.3
SEP	652	134.7	93.1	6.9	106.6	98.9	96.8	100.5	112.8	103.1	99.5	84.7
OCT	402	83.1	93	7	103.9	100.2	103.5	110.7	104.7	104.6	94.1	82.5
NOV	303	62.6	90.7	9.3	105.3	104.8	110.4	96.1	102.3	103.8	91.1	88.8
DEC	266	55	90.1	9.9	102.7	109.1	115.8	106.1	101.9	107.1	82	82
ANN	484		90.8	9.2	99.1	100.2	104.5	102.3	108.6	102.9	94.5	90.6

HISTORICAL DATA

2009	484
2008	455
2007	477
2006	492
2005	502
2004	495
2003	495
2002	492
2001	484
2000	481
1999	492
1998	488
1997	482
1996	465
1995	470
1994	465
1993	451
1992	500

HIGHEST DAYS

1ST	2ND	3RD	4TH	5TH	6TH	7TH	8TH	9TH	10TH	AVG
1383	1123	1122	1080	1049	1047	1034	975	974	971	1076
5-Jul	3-Jul	7-Sep	9-Aug	8-Aug	7-Aug	2-Jul	31-Jul	6-Jul	23-Aug	
285.7	232	231.8	223.1	216.7	216.3	213.6	201.4	201.2	200.6	222.3

HIGHEST HOURS

1ST	2ND	3RD	4TH	5TH	6TH	7TH	8TH	9TH	10TH	20TH	30TH	40TH	50TH	AVG
167	153	141	123	122	117	114	112	111	111	101	95	91	88	127
14	15	13	14	15	12	13	14	15	14	13	16	16	15	
5-Jul	5-Jul	5-Jul	7-Sep	7-Sep	5-Jul	7-Sep	16-Aug	9-Aug	9-Aug	28-Jun	9-Aug	2-Aug	31-Aug	
34.5	31.6	29.1	25.4	25.2	24.2	23.6	23.1	22.9	22.9	20.9	19.6	18.8	18.2	26.2

PERCENT BY HOUR

100	200	300	400	500	600	700	800	900	1000	1100	1200
1.2	0.8	0.5	0.5	0.5	1	1.7	2.9	3.9	4.8	5.9	6.5

1300	1400	1500	1600	1700	1800	1900	2000	2100	2200	2300	2400
7.3	7.8	8.1	8	8.1	7	5.7	4.5	3.5	2.8	2.2	1.6

ALASKA DEPARTMENT OF TRANSPORTATION AND PUBLIC FACILITIES
FIXED RECORDER REPORT 2009

Site 10100071 Route 190000 MP 120.798

Richardson Highway at Gulkana Airfield (SB)

MONTH	MADT	%	6-10	(10-6)	MON	TUE	WED	THU	FRI	WKDY	SAT	SUN
JAN	220	45.1	92	8	100.9	109	101.4	103.3	115.8	106.1	91.7	78.8
FEB	250	51.2	91.4	8.6	96	100	102.2	114.9	116	105.8	94.2	74.4
MAR	314	64.3	93	7	102.5	100.9	108.2	109.6	105.3	105.3	88.8	84.9
APR	425	87.1	93.3	6.7	91.3	91.1	85.8	102.2	98.3	93.7	97.2	134.2
MAY	579	118.6	91.5	8.5	95.2	100	99.3	112.3	110	103.4	95.5	87.8
JUN	830	170.1	91	9	92.3	96.6	93.5	102.7	117.6	100.5	101.9	95.4
JUL	860	176.2	90.5	9.5	94.7	90.3	97.1	112.9	118.5	102.7	91.8	95
AUG	818	167.6	91.2	8.8	87.9	94.2	102	113.7	121.8	103.9	93.5	87.3
SEP	615	126	93.2	6.8	99.4	92.6	91.7	105.6	118.6	101.6	96.7	94.8
OCT	389	79.7	93.2	6.8	97.2	105.7	106.9	108.9	107.7	105.3	90.8	81.7
NOV	297	60.9	92.5	7.5	104.4	112.5	114.8	102.5	104.1	107.7	82	78.5
DEC	261	53.5	90.8	9.2	100	117.6	117.9	110.7	92.2	107.7	80.1	81.5
ANN	488		92	8	96.8	100.9	101.7	108.3	110.5	103.6	92	89.5

HISTORICAL DATA

2009	488
2008	463
2007	477
2006	495
2005	512
2004	504
2003	504
2002	496
2001	492
2000	487
1999	497
1998	497
1997	471
1996	472
1995	475
1994	468
1993	408
1992	442

HIGHEST DAYS

1ST	2ND	3RD	4TH	5TH	6TH	7TH	8TH	9TH	10TH	AVG
1274	1264	1131	1101	1100	1034	1017	1014	1001	999	1094
2-Jul	3-Jul	7-Aug	26-Jun	5-Jul	12-Apr	6-Aug	4-Sep	14-Aug	13-Aug	
261.1	259	231.8	225.6	225.4	211.9	208.4	207.8	205.1	204.7	224.2

HIGHEST HOURS

1ST	2ND	3RD	4TH	5TH	6TH	7TH	8TH	9TH	10TH	20TH	30TH	40TH	50TH	AVG
177	132	124	117	115	106	105	104	102	101	94	90	87	84	118
14	13	12	14	16	11	13	15	18	15	16	14	15	16	
12-Apr	12-Apr	12-Apr	5-Jul	3-Jul	12-Apr	5-Jul	5-Jul	2-Jul	2-Jul	13-Aug	9-Aug	26-Jun	25-Jun	
36.3	27	25.4	24	23.6	21.7	21.5	21.3	20.9	20.7	19.3	18.4	17.8	17.2	24.2

PERCENT BY HOUR

100	200	300	400	500	600	700	800	900	1000	1100	1200
1.1	0.8	0.5	0.4	0.5	1.1	2.4	4.3	4.5	5	6.1	7.1

1300	1400	1500	1600	1700	1800	1900	2000	2100	2200	2300	2400
7.4	7.7	7.6	8	8.1	8.7	6.3	4.5	3.8	3.3	2.2	1.5

RICHARDSON HIGHWAY AT 3 MILE

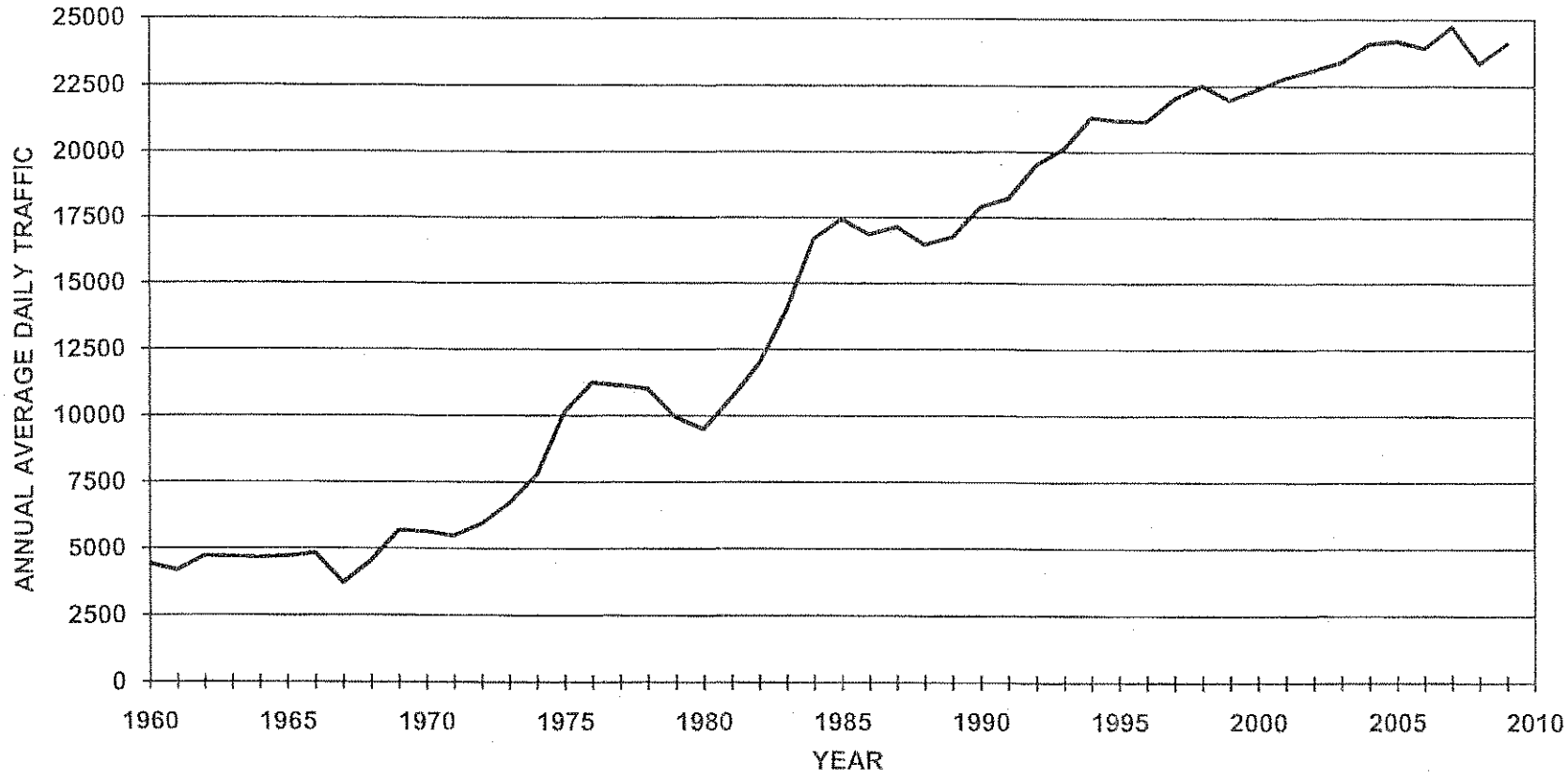

ALASKA DEPARTMENT OF TRANSPORTATION AND PUBLIC FACILITIES
FIXED RECORDER REPORT 2009

Site 10400062 Route 190000 MP 359.837

Richardson Highway at 3 Mile (Combined)

MONTH	MADT	%	6-10	(10-6)	MON	TUE	WED	THU	FRI	WKDY	SAT	SUN
JAN	18861	78.2	91.4	8.6	107.8	110.5	110.7	99.5	114.5	108.6	91.2	65.7
FEB	21067	87.4	92	8	102.8	104.8	105.2	105.3	116.7	107	95.9	69.2
MAR	21452	88.9	91.9	8.1	103.5	105.6	106.1	103.4	113	106.3	94.7	73.8
APR	23871	99	92	8	103.1	104.7	105.3	105.5	112.4	106.2	96.7	72.3
MAY	25570	106	91.2	8.8	96	105.5	105.3	106.9	114.3	105.6	97.3	74.7
JUN	27181	112.7	90.5	9.5	104.5	103.8	104.7	107.4	110.2	106.1	93.5	75.9
JUL	27245	113	90.3	9.7	104.9	104.6	107.3	106.9	109.9	106.7	89.6	76.7
AUG	26977	111.9	90.8	9.2	104.8	103.6	105.8	104.7	112.2	106.2	95.8	73.1
SEP	26322	109.1	91.9	8.1	95.9	107.1	108	109.3	114.8	107	92.7	72.2
OCT	25508	105.8	91.8	8.2	103.6	103	102.8	107	114.1	106.1	96.3	73.1
NOV	22810	94.6	91	9	107.3	108.5	109.7	95.5	111.8	106.6	95.3	71.9
DEC	22539	93.5	90.8	9.2	105.2	106.9	109.8	107.8	102.6	106.5	94.3	73.3
ANN	24117		91.3	8.7	103.3	105.7	106.7	104.9	112.2	106.6	94.4	72.7

HISTORICAL DATA

2009	24117
2008	23371
2007	24719
2006	23934
2005	24188
2004	24090
2003	23403
2002	23102
2001	22812
2000	22379
1999	21967
1998	22516
1997	22017
1996	21166
1995	21174
1994	21298
1993	20116
1992	19517
1991	18223
1990	17893
1989	16748
1988	16460
1987	17137
1986	16855
1985	17426

HIGHEST DAYS

1ST	2ND	3RD	4TH	5TH	6TH	7TH	8TH	9TH	10TH	AVG
31506	31385	31136	30723	30686	30525	30483	30424	30359	30334	30756
14-Aug	17-Jul	31-Jul	19-Jun	4-Sep	9-Oct	21-Aug	24-Jul	2-Jul	2-Oct	
130.6	130.1	129.1	127.4	127.2	126.6	126.4	126.2	125.9	125.8	127.5

HIGHEST HOURS

1ST	2ND	3RD	4TH	5TH	6TH	7TH	8TH	9TH	10TH	20TH	30TH	40TH	50TH	AVG
2893	2875	2840	2832	2827	2826	2815	2815	2801	2797	2739	2698	2685	2669	2832
18	18	18	18	18	18	18	18	17	17	17	17	17	17	
6-Oct	30-Sep	2-Oct	29-Sep	25-Jun	15-Oct	13-Oct	8-Oct	24-Aug	4-Jun	13-Aug	14-Sep	31-Jul	29-Jul	
12	11.9	11.8	11.7	11.7	11.7	11.7	11.7	11.6	11.6	11.4	11.2	11.1	11.1	11.7

PERCENT BY HOUR

100	200	300	400	500	600	700	800	900	1000	1100	1200
1	0.6	0.4	0.4	0.7	1.8	4.3	6.6	4.8	4.5	4.8	5.3

1300	1400	1500	1600	1700	1800	1900	2000	2100	2200	2300	2400
5.8	6	6.4	7.3	8.7	11.1	7.7	5.7	4.9	4.2	2.9	1.8

ALASKA DEPARTMENT OF TRANSPORTATION AND PUBLIC FACILITIES
FIXED RECORDER REPORT 2009

Site 10400062 Route 190000 MP 359.837

Richardson Highway at 3 Mile (EB)

MONTH	MADT	%	6-10	(10-6)	MON	TUE	WED	THU	FRI	WKDY	SAT	SUN
JAN	9444	78.3	90.9	9.1	107.7	110.5	110.8	99.5	113.7	108.4	91.1	66.6
FEB	10535	87.3	91.5	8.5	102.6	105	105.4	105.2	115.8	106.8	95.8	70.3
MAR	10731	89	91.3	8.7	103.3	105.6	106.2	103.1	112.3	106.1	95	74.5
APR	11933	98.9	91.3	8.7	103	104.9	105.4	105.7	112	106.2	96.7	72.4
MAY	12765	105.8	90.4	9.6	95.6	105.4	105.5	106.8	114.2	105.5	97.5	75.1
JUN	13572	112.5	89.4	10.6	104.6	103.9	104.9	107.3	110.6	106.3	93.4	75.3
JUL	13611	112.8	89.6	10.4	104.6	104.6	107.8	107.5	110.7	107	89.8	75
AUG	13492	111.9	89.7	10.3	105	103.4	106	104.9	112.1	106.3	95.5	73.1
SEP	13165	109.1	91.3	8.7	95.2	107.2	108.1	109.4	114.4	106.9	92.9	72.6
OCT	12766	105.8	90.7	9.3	103.6	103.2	102.8	107.1	113.3	106	95.9	74.1
NOV	11428	94.7	89.9	10.1	106.9	108.7	109.7	95.3	110.9	106.3	95.5	73
DEC	11298	93.7	89.5	10.5	105.3	106.9	109.8	108.1	101.6	106.3	93.8	74.4
ANN	12062		90.5	9.5	103.1	105.8	106.9	105	111.8	106.5	94.4	73

HISTORICAL DATA

2009	12062
2008	11677
2007	12341
2006	12137
2005	12074
2004	12026
2003	11628
2002	11570
2001	11357
2000	11135
1999	11199
1998	11464
1997	11195
1996	10755
1995	10658
1994	10593
1993	10016
1992	9770
1991	9153
1990	8832
1989	8259
1988	8300
1987	8479
1986	8313
1985	8682

HIGHEST DAYS

1ST	2ND	3RD	4TH	5TH	6TH	7TH	8TH	9TH	10TH	AVG
15754	15744	15580	15378	15344	15293	15286	15275	15173	15146	15397
17-Jul	14-Aug	31-Jul	2-Jul	4-Sep	19-Jun	24-Jul	21-Aug	10-Jul	9-Oct	
130.6	130.5	129.2	127.5	127.2	126.8	126.7	126.6	125.8	125.6	127.6

HIGHEST HOURS

1ST	2ND	3RD	4TH	5TH	6TH	7TH	8TH	9TH	10TH	20TH	30TH	40TH	50TH	AVG
1925	1896	1893	1893	1892	1890	1864	1859	1858	1855	1791	1769	1751	1740	1883
18	18	18	18	17	18	18	18	18	17	17	17	17	18	
6-Oct	15-Oct	30-Sep	29-Sep	24-Aug	14-Oct	5-Oct	1-Oct	21-Oct	21-Sep	9-Jun	13-Aug	24-Jun	19-Oct	
16	15.7	15.7	15.7	15.7	15.7	15.5	15.4	15.4	15.4	14.8	14.7	14.5	14.4	15.6

PERCENT BY HOUR

100	200	300	400	500	600	700	800	900	1000	1100	1200
1.3	0.8	0.5	0.4	0.5	1.3	2.3	2.8	2.9	3	3.7	4.6

1300	1400	1500	1600	1700	1800	1900	2000	2100	2200	2300	2400
5.4	5.9	6.8	8.2	11	6.2	5	3.4	2.7	2.3	1.6	1.1

ALASKA DEPARTMENT OF TRANSPORTATION AND PUBLIC FACILITIES
FIXED RECORDER REPORT 2009

Site 10400062 Route 190000 MP 359.837

Richardson Highway at 3 Mile (WB)

MONTH	MADT	%	6-10	(10-6)	MON	TUE	WED	THU	FRI	WKDY	SAT	SUN
JAN	9417	78.1	91.9	8.1	107.8	110.6	110.6	99.5	115.4	108.8	91.3	64.9
FEB	10532	87.4	92.5	7.5	103.1	104.7	105.1	105.4	117.7	107.2	96	68
MAR	10721	88.9	92.6	7.4	103.8	105.5	105.9	103.7	113.7	106.5	94.4	73
APR	11938	99	92.7	7.3	103.2	104.6	105.2	105.3	112.8	106.2	96.7	72.2
MAY	12806	106.2	92	8	96.4	105.5	105.2	107	114.3	105.7	97.1	74.4
JUN	13610	112.9	91.6	8.4	104.4	103.7	104.4	107.4	109.9	106	93.6	76.5
JUL	13634	113.1	91	9	105.1	104.5	106.9	106.3	109.1	106.4	89.5	78.5
AUG	13485	111.9	91.9	8.1	104.7	103.9	105.6	104.4	112.2	106.2	96.1	73.1
SEP	13158	109.1	92.6	7.4	96.6	106.9	107.9	109.2	115.1	107.1	92.5	71.7
OCT	12742	105.7	93	7	103.7	102.8	102.8	106.9	115	106.2	96.6	72.2
NOV	11383	94.4	92.1	7.9	107.7	108.3	109.6	95.7	112.6	106.8	95.2	70.8
DEC	11242	93.2	92.2	7.8	105.1	106.9	109.8	107.5	103.7	106.6	94.8	72.2
ANN	12056		92.2	7.8	103.5	105.7	106.6	104.9	112.6	106.6	94.5	72.3

HISTORICAL DATA

2009	12056
2008	11694
2007	12378
2006	11797
2005	12114
2004	12064
2003	11775
2002	11532
2001	11456
2000	11244
1999	10767
1998	11052
1997	10822
1996	10411
1995	10550
1994	10705
1993	10101
1992	9747
1991	9071
1990	9071
1989	8478
1988	8155
1987	8707
1986	8560
1985	8802

HIGHEST DAYS

1ST	2ND	3RD	4TH	5TH	6TH	7TH	8TH	9TH	10TH	AVG
15762	15631	15556	15430	15379	15342	15209	15208	15187	15138	15384
14-Aug	17-Jul	31-Jul	19-Jun	9-Oct	4-Sep	2-Oct	21-Aug	25-Jun	24-Jul	
130.7	129.7	129	128	127.6	127.3	126.2	126.1	126	125.6	127.6

HIGHEST HOURS

1ST	2ND	3RD	4TH	5TH	6TH	7TH	8TH	9TH	10TH	20TH	30TH	40TH	50TH	AVG
1965	1941	1925	1925	1910	1908	1903	1899	1891	1890	1860	1828	1814	1803	1916
8	8	8	8	8	8	8	8	8	8	8	8	8	8	
6-Oct	29-Sep	1-Oct	8-Oct	15-Oct	22-Sep	24-Sep	15-Sep	22-Oct	16-Sep	17-Sep	10-Dec	20-Oct	16-Apr	
16.3	16.1	16	16	15.8	15.8	15.8	15.8	15.7	15.7	15.4	15.2	15	15	15.9

PERCENT BY HOUR

100	200	300	400	500	600	700	800	900	1000	1100	1200
0.6	0.4	0.3	0.5	0.9	2.4	6.2	10.5	6.7	6	5.9	6.1

1300	1400	1500	1600	1700	1800	1900	2000	2100	2200	2300	2400
6.2	6.1	6.1	6.3	6.4	6.8	5.5	4.4	3.6	2.8	2	1.4

RICHARDSON HIGHWAY AT VALDEZ

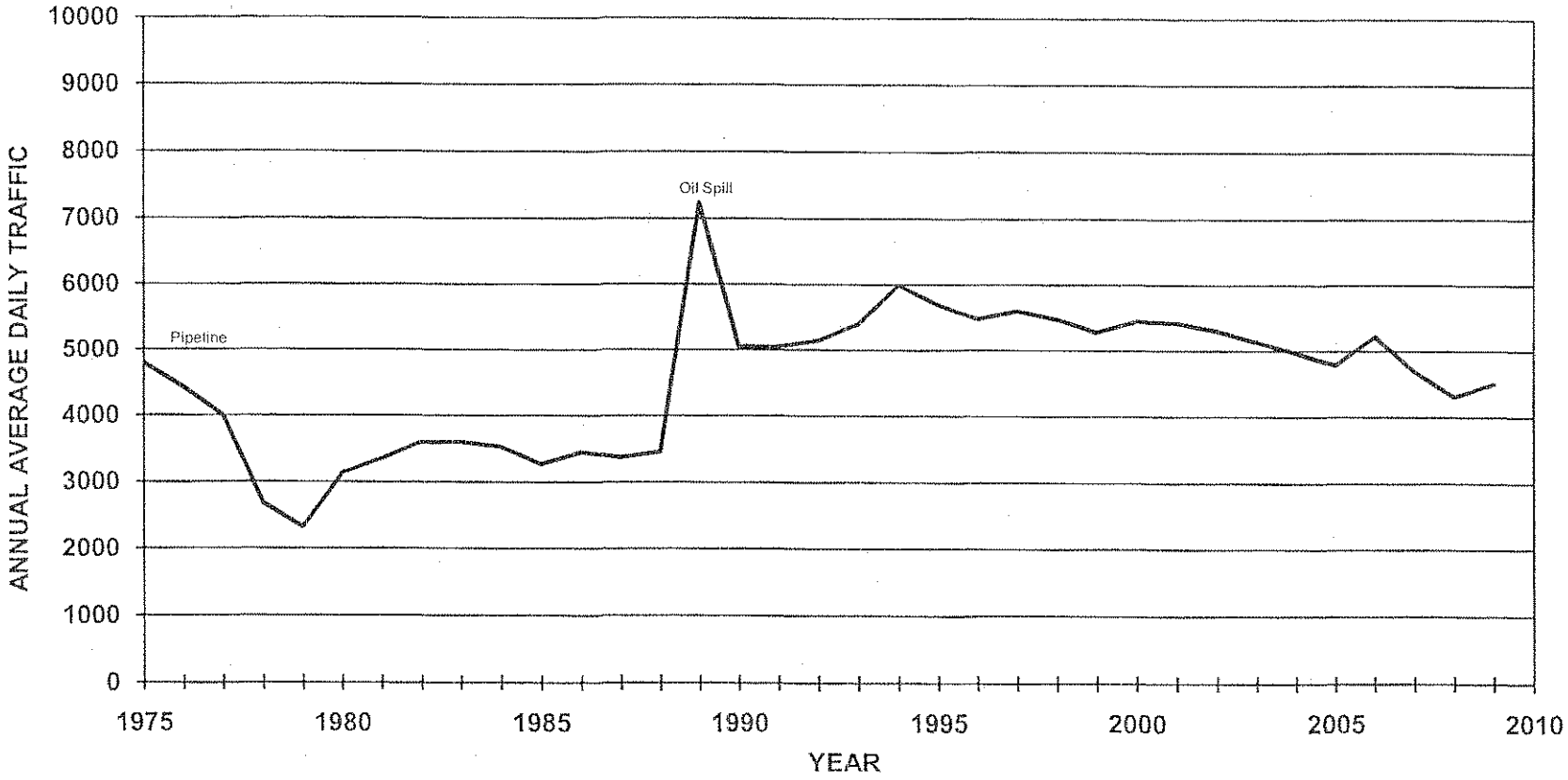

ALASKA DEPARTMENT OF TRANSPORTATION AND PUBLIC FACILITIES
FIXED RECORDER REPORT 2009

Site 11100071 Route 190000 MP 0.543

Valdez Richardson Highway at Valdez (Combined)

MONTH	MADT	%	6-10	(10-6)	MON	TUE	WED	THU	FRI	WKDY	SAT	SUN
JAN	3381	75.1	91.2	8.8	105.9	112.1	110.2	103.1	110.7	108.4	87.3	70.7
FEB	3613	80.2	91.8	8.2	101.3	107.3	108	109.3	112.1	107.6	89	72.9
MAR	3708	82.3	91.7	8.3	105.2	108.4	106.3	103.2	112.5	107.1	93.2	71.3
APR	4253	94.4	92.3	7.7	113.4	108.7	105	105.4	105.7	107.6	88.9	72.9
MAY	5126	113.8	92.2	7.8	99.8	103.5	102.4	104.1	107.6	103.5	98.9	83.6
JUN	5383	119.5	91.3	8.7	103.7	104.3	106	103.5	105	104.5	96.4	81.2
JUL	5939	131.9	91	9	99.9	98.9	102.5	103.5	108.7	102.7	100.5	86
AUG	6035	134	91.7	8.3	101.9	100	100.6	103.1	109.3	103	98.7	86.5
SEP	5024	111.5	92.2	7.8	100	104.4	101.5	105.3	107.7	103.8	98	83
OCT	4381	97.3	91.6	8.4	106.8	108.5	109	109.1	106	107.9	87.1	73.4
NOV	3701	82.2	91.2	8.8	109.6	112.3	107.7	101.5	107.9	107.8	89.9	71.1
DEC	3507	77.9	90.7	9.3	112.2	109.5	109.7	108.1	97.5	107.4	86.6	76.5
ANN	4504		91.6	8.4	105	106.5	105.7	104.9	107.6	105.9	92.9	77.4

HISTORICAL DATA

2009	4504
2008	4305
2007	4694
2006	5219
2005	4790
2004	4971
2003	5140
2002	5307
2001	5420
2000	5443
1999	5281
1998	5470
1997	5599
1996	5475
1995	5693
1994	5986
1993	5395
1992	5146
1991	5054
1990	5053
1989	7241
1988	3454
1987	3376
1986	3447
1985	3270

HIGHEST DAYS

1ST	2ND	3RD	4TH	5TH	6TH	7TH	8TH	9TH	10TH	AVG
6972	6958	6761	6623	6574	6534	6507	6490	6455	6341	6622
7-Aug	31-Jul	3-Jul	14-Aug	21-Aug	4-Jul	10-Aug	3-Aug	30-Jul	19-Aug	
154.8	154.5	150.1	147	146	145.1	144.5	144.1	143.3	140.8	147

HIGHEST HOURS

1ST	2ND	3RD	4TH	5TH	6TH	7TH	8TH	9TH	10TH	20TH	30TH	40TH	50TH	AVG
609	602	578	570	565	561	558	554	553	550	534	522	513	509	570
18	18	18	18	17	18	18	18	18	17	17	17	18	18	
7-Jul	8-May	13-Aug	6-Aug	7-Aug	10-Aug	4-Aug	7-Aug	18-May	30-Jul	27-Jul	21-Aug	4-Sep	6-Jul	
13.5	13.4	12.8	12.7	12.5	12.5	12.4	12.3	12.3	12.2	11.9	11.6	11.4	11.3	12.7

PERCENT BY HOUR

100	200	300	400	500	600	700	800	900	1000	1100	1200
0.7	0.5	0.4	0.3	0.8	2.5	3.1	4.8	4.7	4.8	5.3	6.3

1300	1400	1500	1600	1700	1800	1900	2000	2100	2200	2300	2400
6.9	6.7	6.6	7.1	8	9.1	8.3	4.6	3.5	2.7	1.9	1.2

ALASKA DEPARTMENT OF TRANSPORTATION AND PUBLIC FACILITIES
FIXED RECORDER REPORT 2009

Site 11100071 Route 190000 MP 0.543

Valdez Richardson Highway at Valdez (NB)

MONTH	MADT	%	6-10	(10-6)	MON	TUE	WED	THU	FRI	WKDY	SAT	SUN
JAN	1689	75.1	89.6	10.4	105.1	112	110.4	103.6	111.1	108.4	87.2	70.8
FEB	1804	80.2	90.1	9.9	101.1	107.2	108.1	109.5	112.4	107.7	88.7	73.1
MAR	1853	82.4	90.2	9.8	104.7	108.1	106.5	103.5	112.3	107	93.2	71.8
APR	2123	94.4	91.1	8.9	112.7	108.8	105.1	105.7	106.1	107.7	88.9	72.7
MAY	2546	113.2	91.2	8.8	99.9	103.5	101.9	104	106.8	103.2	98.6	85
JUN	2681	119.2	90.3	9.7	103.3	104	106.5	103.3	104.4	104.3	96	82.5
JUL	2963	131.7	90.5	9.5	99.5	99.1	102.5	102.5	107.3	102.2	99.7	89.3
AUG	3015	134.1	90.8	9.2	102.4	99.7	100.8	102.3	106.8	102.4	98.1	89.8
SEP	2515	111.8	90.5	9.5	101.5	104.5	101.8	105.1	106.7	103.9	96.6	83.6
OCT	2191	97.4	89.3	10.7	106.2	108.2	109.3	110	106.2	108	87	73
NOV	1850	82.3	89.8	10.2	109.4	112.5	107.6	101.5	108.5	107.9	89	71.7
DEC	1752	77.9	89.4	10.6	111.9	109.4	109.7	108.2	97.6	107.4	86.5	76.8
ANN	2249		90.2	9.8	104.8	106.4	105.9	104.9	107.2	105.8	92.5	78.3

HISTORICAL DATA

2009	2249
2008	2155
2007	2334
2006	2539
2005	2395
2004	2491
2003	2572
2002	2657
2001	2713
2000	2724
1999	2643
1998	2745
1997	2808
1996	2747
1995	2858
1994	2998
1993	2701
1992	2581
1991	2515
1990	2558

HIGHEST DAYS

1ST	2ND	3RD	4TH	5TH	6TH	7TH	8TH	9TH	10TH	AVG
3428	3381	3300	3266	3247	3244	3222	3174	3172	3157	3259
31-Jul	7-Aug	4-Jul	3-Aug	14-Aug	10-Aug	3-Jul	30-Jul	21-Aug	19-Aug	
152.4	150.3	146.7	145.2	144.4	144.2	143.3	141.1	141	140.4	144.9

HIGHEST HOURS

1ST	2ND	3RD	4TH	5TH	6TH	7TH	8TH	9TH	10TH	20TH	30TH	40TH	50TH	AVG
334	298	296	282	281	274	273	271	269	268	264	260	257	252	285
18	18	18	18	17	17	18	18	12	18	18	17	17	18	
8-May	21-May	18-May	23-Jun	2-Aug	21-Aug	2-Jun	11-Jun	5-Jul	4-Aug	6-Aug	31-Jul	13-Aug	14-Jul	
14.9	13.3	13.2	12.5	12.5	12.2	12.1	12	12	11.9	11.7	11.6	11.4	11.2	12.7

PERCENT BY HOUR

100	200	300	400	500	600	700	800	900	1000	1100	1200
0.8	0.5	0.3	0.3	1.1	3.3	3.4	4.3	4.3	4.5	5.2	6

1300	1400	1500	1600	1700	1800	1900	2000	2100	2200	2300	2400
7.2	7	6.6	7.1	8	8.7	7.3	4.7	3.8	2.9	2	1.2

ALASKA DEPARTMENT OF TRANSPORTATION AND PUBLIC FACILITIES
FIXED RECORDER REPORT 2009

Site 11100071 Route 190000 MP 0.543

Valdez Richardson Highway at Valdez (SB)

MONTH	MADT	%	6-10	(10-6)	MON	TUE	WED	THU	FRI	WKDY	SAT	SUN
JAN	1691	75	92.8	7.2	106.8	112.2	110	102.8	110.3	108.4	87.4	70.6
FEB	1809	80.2	93.5	6.5	101.5	107.5	107.9	109.1	111.9	107.6	89.4	72.7
MAR	1855	82.2	93.3	6.7	105.8	108.7	106	102.8	112.7	107.2	93.3	70.7
APR	2130	94.4	93.6	6.4	114.2	108.6	104.9	105.1	105.2	107.6	88.9	73.2
MAY	2581	114.4	93.2	6.8	99.6	103.5	102.9	104.1	108.4	103.7	99.3	82.1
JUN	2702	119.8	92.3	7.7	104.1	104.5	105.5	103.6	105.7	104.7	96.7	79.9
JUL	2976	131.9	91.5	8.5	100.2	98.6	102.5	104.4	110.1	103.2	101.3	82.8
AUG	3020	133.9	92.5	7.5	101.4	100.3	100.4	103.8	111.7	103.5	99.3	83.2
SEP	2509	111.2	94	6	98.5	104.3	101.1	105.5	108.7	103.6	99.5	82.4
OCT	2190	97.1	94	6	107.3	108.9	108.8	108.2	105.8	107.8	87.2	73.7
NOV	1850	82	92.6	7.4	110	112.2	107.8	101.5	107.3	107.8	90.9	70.5
DEC	1756	77.8	92	8	112.5	109.5	109.6	108	97.3	107.4	86.7	76.2
ANN	2256		92.9	7.1	105.2	106.6	105.6	104.9	107.9	106	93.3	76.5

HISTORICAL DATA

2009	2256
2008	2150
2007	2360
2006	2522
2005	2395
2004	2488
2003	2568
2002	2650
2001	2707
2000	2719
1999	2638
1998	2725
1997	2791
1996	2728
1995	2835
1994	2989
1993	2694
1992	2565
1991	2539
1990	2571

HIGHEST DAYS

1ST	2ND	3RD	4TH	5TH	6TH	7TH	8TH	9TH	10TH	AVG
3591	3539	3530	3402	3376	3281	3263	3234	3226	3224	3367
7-Aug	3-Jul	31-Jul	21-Aug	14-Aug	30-Jul	10-Aug	4-Jul	2-Jul	3-Aug	
159.2	156.9	156.5	150.8	149.6	145.4	144.6	143.4	143	142.9	149.2

HIGHEST HOURS

1ST	2ND	3RD	4TH	5TH	6TH	7TH	8TH	9TH	10TH	20TH	30TH	40TH	50TH	AVG
369	325	318	311	308	307	307	306	304	303	292	285	279	274	316
18	18	18	18	18	19	18	18	17	19	19	17	19	18	
7-Jul	9-May	13-Aug	7-Aug	11-Jul	14-Aug	10-Aug	6-Aug	7-Aug	21-Aug	7-Aug	30-Jul	27-Aug	17-Jul	
16.4	14.4	14.1	13.8	13.7	13.6	13.6	13.6	13.5	13.4	12.9	12.6	12.4	12.1	14

PERCENT BY HOUR

100	200	300	400	500	600	700	800	900	1000	1100	1200
0.7	0.5	0.4	0.3	0.5	1.8	2.7	5.3	5.1	5	5.4	6.5

1300	1400	1500	1600	1700	1800	1900	2000	2100	2200	2300	2400
6.5	6.5	6.5	7.1	7.9	7.5	5.9	4.6	3.8	3	2.3	1.7

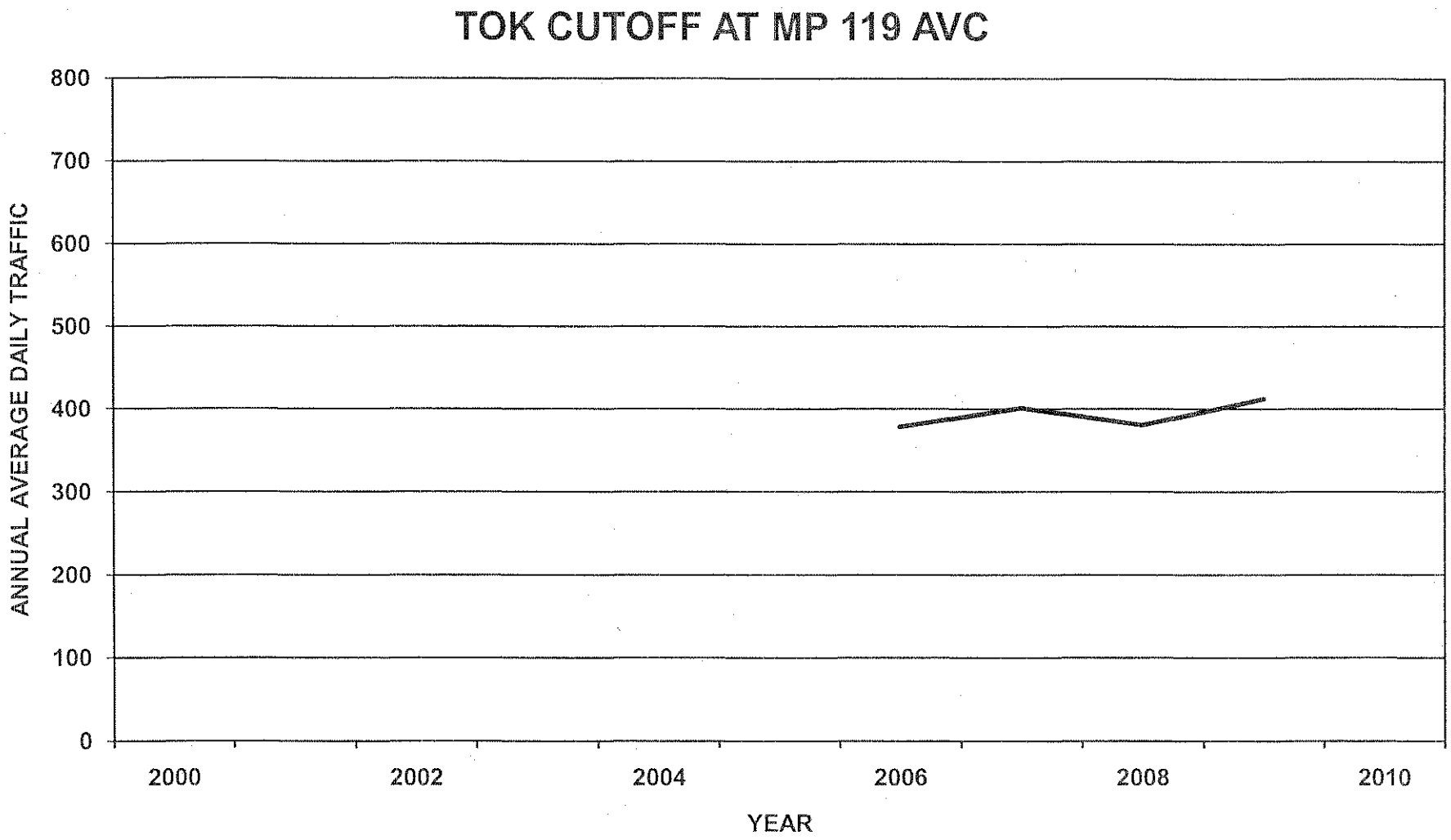
TOK CUTOFF AT MP 119 AVC
ANNUAL AVERAGE DAILY TRAFFIC
800
700
600
500
400
300
200
100
0
2000
2002
2004
2006
2008
2010
YEAR

ALASKA DEPARTMENT OF TRANSPORTATION AND PUBLIC FACILITIES
FIXED RECORDER REPORT 2009

Site 10100047 Route 230000 MP 119.466

Tok Cutoff at MP 119 AVC (Combined)

MONTH	MADT	%	6-10	(10-6)	MON	TUE	WED	THU	FRI	WKDY	SAT	SUN
JAN	185	44.9	89.8	10.2	92.8	95	130.8	106.6	103.7	105.8	95.7	73.9
FEB	209	50.7	92.5	7.5	94.6	91.5	97.8	106.7	107.4	99.6	123.6	80.3
MAR	261	63.3	92.4	7.6	96.7	90.1	98.1	96.9	102.2	96.8	117.2	97.3
APR	311	75.5	92.7	7.3	95	97	101.5	103	107.9	100.9	101.9	93
MAY	510	123.8	90.8	9.2	98.3	97.6	92.5	110.4	103.6	100.5	109.4	87.4
JUN	681	165.3	91.3	8.7	96	102.2	98.5	102.6	99.5	99.8	106.9	94.2
JUL	757	183.7	92.2	7.8	101	97.5	96.3	101.8	107	100.7	99.6	96.5
AUG	710	172.3	93	7	94.6	100.2	99.5	98.3	103.6	99.2	111.1	92.1
SEP	536	130.1	93.5	6.5	97.1	101.9	99.7	103.7	104.1	101.3	105.1	89
OCT	337	81.8	93.3	6.7	103.6	91.6	101.6	114.4	99.8	102.2	105.8	82.6
NOV	237	57.5	92.8	7.2	102.9	106.6	109.7	94.2	106.4	104	101.3	80.9
DEC	210	51	92.5	7.5	104.2	104.7	105.1	111.5	92.3	103.6	95.2	86.5
ANN	412		92.2	7.8	98.1	98	102.6	104.2	103.1	101.2	106.1	87.8

HISTORICAL DATA	
2009	412
2008	380
2007	401
2006	378

HIGHEST DAYS

1ST	2ND	3RD	4TH	5TH	6TH	7TH	8TH	9TH	10TH	AVG
1003	874	861	857	846	838	827	821	819	817	856
8-Aug	7-Jul	31-Jul	7-Aug	3-Jul	1-Jul	11-Jul	5-Jul	10-Jul	6-Aug	
243.4	212.1	209	208	205.3	203.4	200.7	199.3	198.8	198.3	207.8

HIGHEST HOURS

1ST	2ND	3RD	4TH	5TH	6TH	7TH	8TH	9TH	10TH	20TH	30TH	40TH	50TH	AVG
100	88	88	87	84	83	83	82	82	82	76	73	71	69	86
16	16	17	16	12	13	18	16	16	15	16	13	13	14	
8-Aug	9-Aug	25-Jun	26-Jul	1-Aug	28-Jul	7-Jul	5-Jul	12-Jul	3-Jul	31-Jul	10-Jul	7-Aug	8-Aug	
24.3	21.4	21.4	21.1	20.4	20.1	20.1	19.9	19.9	19.9	18.4	17.7	17.2	16.7	20.9

PERCENT BY HOUR

100	200	300	400	500	600	700	800	900	1000	1100	1200
1	0.8	0.5	0.5	0.6	1	1.9	3.6	5.5	6.1	6.9	7.1

1300	1400	1500	1600	1700	1800	1900	2000	2100	2200	2300	2400
7.1	7.7	7.9	7.7	7.5	7.7	6.5	5.2	4.3	3.4	2.4	1.8

ALASKA DEPARTMENT OF TRANSPORTATION AND PUBLIC FACILITIES
FIXED RECORDER REPORT 2009

Site 10100047 Route 230000 MP 119.466

Tok Cutoff at MP 119 AVC (EB)

MONTH	MADT	%	6-10	(10-6)	MON	TUE	WED	THU	FRI	WKDY	SAT	SUN
JAN	95	45.5	87.9	12.1	92.4	93.2	138.9	102.5	106.9	106.8	89.3	73.4
FEB	104	49.8	91.6	8.4	95.9	87.5	100.2	100.7	107	98.3	130.5	81.7
MAR	127	60.8	90.7	9.3	96.1	88	100.4	95.9	109.6	98	116.5	89
APR	143	68.4	91.3	8.7	94.4	91.4	102.4	100.1	113.8	100.4	108.2	90.4
MAY	228	109.1	88	12	95.2	89.6	90.6	109	111.7	99.2	116.2	86.9
JUN	321	153.6	89.4	10.6	98.6	101	100.3	102.5	101.6	100.8	104	91.3
JUL	399	190.9	91.6	8.4	99.4	95.9	96.5	101.8	108.7	100.5	102.3	95.2
AUG	387	185.2	92.2	7.8	95.2	99	97.9	92.2	104.3	97.7	115.8	96.4
SEP	300	143.5	92.9	7.1	95	101.7	101.7	102.8	104.8	101.2	107.9	87.2
OCT	176	84.2	92.1	7.9	108.7	84.5	97.7	118.8	97.3	101.4	112.3	81.5
NOV	118	56.5	91.7	8.3	108.5	102.3	104.7	89.6	110.4	103.1	106.4	79.2
DEC	106	50.7	91.7	8.3	105.2	95.7	97.7	110.9	97.4	101.4	100.7	90.3
ANN	209		90.9	9.1	98.7	94.2	102.4	102.2	106.1	100.7	109.2	86.9

HISTORICAL DATA

2009	209
2008	193
2007	206
2006	179

HIGHEST DAYS

1ST	2ND	3RD	4TH	5TH	6TH	7TH	8TH	9TH	10TH	AVG
605	492	475	464	450	446	446	445	445	436	470
8-Aug	7-Aug	31-Jul	3-Jul	5-Aug	9-Aug	18-Jul	1-Aug	3-Aug	11-Jul	
289.5	235.4	227.3	222	215.3	213.4	213.4	212.9	212.9	208.6	224.9

HIGHEST HOURS

1ST	2ND	3RD	4TH	5TH	6TH	7TH	8TH	9TH	10TH	20TH	30TH	40TH	50TH	AVG
62	61	56	55	55	53	53	52	52	51	47	44	43	42	55
17	16	16	15	15	17	16	14	19	16	17	16	16	16	
25-Jun	9-Aug	8-Aug	8-Aug	3-Jul	8-Aug	26-Jul	16-Aug	24-Jun	14-Aug	7-Aug	30-Jul	15-Aug	3-Aug	
29.7	29.2	26.8	26.3	26.3	25.4	25.4	24.9	24.9	24.4	22.5	21.1	20.6	20.1	26.3

PERCENT BY HOUR

100	200	300	400	500	600	700	800	900	1000	1100	1200
1.2	1	0.7	0.5	0.6	0.7	1.7	2.5	3.7	4.4	5.8	6.4

1300	1400	1500	1600	1700	1800	1900	2000	2100	2200	2300	2400
6.9	7.9	8.1	8.3	8.3	5.9	4.6	3.6	2.9	2.2	1.6	1

ALASKA DEPARTMENT OF TRANSPORTATION AND PUBLIC FACILITIES
FIXED RECORDER REPORT 2009

Site 10100047 Route 230000 MP 119.466

Tok Cutoff at MP 119 AVC (WB)

MONTH	MADT	%	6-10	(10-6)	MON	TUE	WED	THU	FRI	WKDY	SAT	SUN
JAN	90	44.3	91.8	8.2	93.3	96.9	122.2	110.9	100.2	104.7	102.4	74.4
FEB	105	51.7	93.5	6.5	93.3	95.5	95.5	112.6	107.9	101	116.7	78.8
MAR	134	66	94	6	97.3	92.1	95.9	97.9	95.1	95.7	117.9	105.2
APR	167	82.3	93.8	6.2	96	102.4	101.3	106.1	103.4	101.8	97.2	95.8
MAY	282	138.9	93	7	100.9	104.2	94	111.5	97	101.5	103.9	87.8
JUN	360	177.3	93	7	93.7	103.3	96.9	102.6	97.6	98.8	109.6	96.7
JUL	358	176.4	93	7	102.7	99.2	96	101.9	105.1	101	96.6	97.9
AUG	322	158.6	94	6	94.2	102	101.7	106	103.1	101.4	105.9	87.2
SEP	236	116.3	94.2	5.8	99.7	102.1	97.2	105	103.3	101.5	101.5	91.3
OCT	161	79.3	94.7	5.3	98	99.4	105.9	109.7	102.5	103.1	98.8	83.7
NOV	120	59.1	93.9	6.1	96.5	110	113.8	97.9	101.7	104	95.4	81.9
DEC	104	51.2	93.4	6.6	103.1	113.8	112.7	112.1	87	105.7	89.7	82.7
ANN	203		93.5	6.5	97.4	101.7	102.8	106.2	100.3	101.7	103	88.6

HISTORICAL DATA

2009	203
2008	187
2007	195
2006	198

HIGHEST DAYS

1ST	2ND	3RD	4TH	5TH	6TH	7TH	8TH	9TH	10TH	AVG
446	440	436	430	415	410	410	407	406	404	420
5-Jul	7-Jul	25-Jun	20-Jun	10-Jul	6-Jul	16-Jun	12-Aug	13-Aug	1-Jul	
219.7	216.7	214.8	211.8	204.4	202	202	200.5	200	199	206.9

HIGHEST HOURS

1ST	2ND	3RD	4TH	5TH	6TH	7TH	8TH	9TH	10TH	20TH	30TH	40TH	50TH	AVG
50	49	47	46	46	46	45	44	43	43	41	40	38	37	46
13	10	12	10	11	10	13	16	10	10	11	16	16	9	
5-Jul	20-Jun	1-Aug	10-Jul	29-Jun	25-Jun	20-Jun	8-Aug	13-Jul	28-Jun	20-Jun	5-Jul	6-Jul	13-Jul	
24.6	24.1	23.2	22.7	22.7	22.7	22.2	21.7	21.2	21.2	20.2	19.7	18.7	18.2	22.7

PERCENT BY HOUR

100	200	300	400	500	600	700	800	900	1000	1100	1200
0.6	0.6	0.4	0.4	0.7	1.2	2.2	4.8	7.3	7.8	8.1	7.8

1300	1400	1500	1600	1700	1800	1900	2000	2100	2200	2300	2400
7.3	7.6	7.6	7.2	6.6	5.9	4.6	3.6	2.9	2.2	1.6	1

AIRPORT WAY BETWEEN STEESE EXPWY AND NOBLE ST

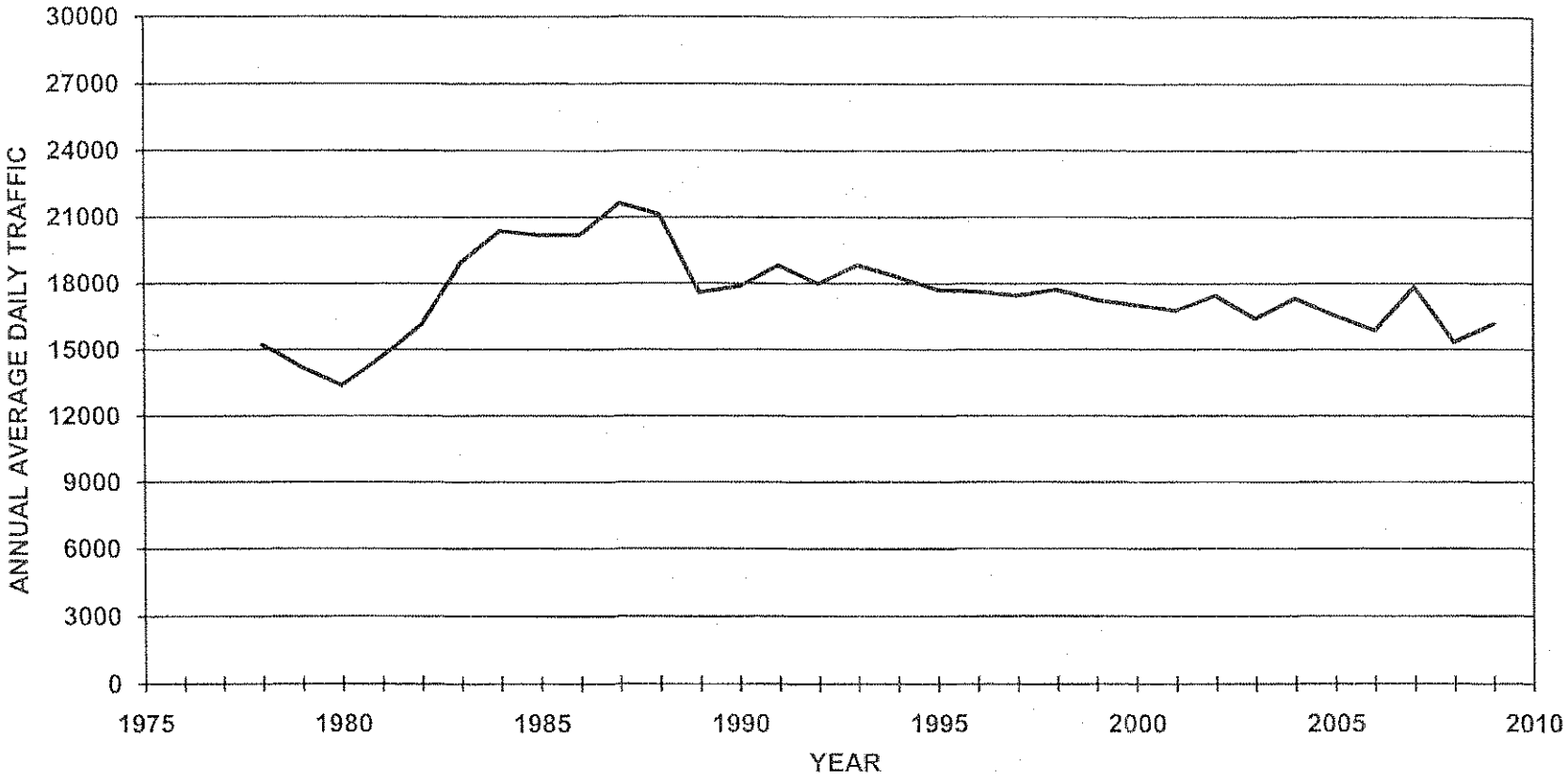

ALASKA DEPARTMENT OF TRANSPORTATION AND PUBLIC FACILITIES
FIXED RECORDER REPORT 2009

Site 11200035 Route 175700 MP 0.183

Airport Way Between Steese Expressway and Noble Street (Combined)

MONTH	MADT	%	6-10	(10-6)	MON	TUE	WED	THU	FRI	WKDY	SAT	SUN
JAN	12035	74.4	91.5	8.5	105.9	112.3	112.9	100.8	117.7	109.9	88.8	61.5
FEB	13481	83.4	92.1	7.9	101.9	107.2	106	107.2	120.3	108.5	94.4	63
MAR	14054	86.9	92.1	7.9	104.8	108.1	106.9	104.5	116.7	108.2	91.9	67
APR	15828	97.9	92.4	7.6	104.6	106.9	107.9	106.9	115.7	108.4	93.6	64.5
MAY	16085	99.5	91.1	8.9	95.7	107.6	106.4	108.5	118.4	107.3	94.7	68.7
JUN	16406	101.4	90.7	9.3	107.3	104.7	106.6	107.4	110.1	107.2	89.4	74.4
JUL	17471	108	90.6	9.4	103.6	103.7	105.4	104.7	112.3	105.9	98	72.2
AUG	17395	107.6	90.9	9.1	108.1	105.9	108.1	109.3	114.8	109.2	87.5	66.3
SEP	20470	126.6	91.4	8.6	107.5	106.4	109.7	108	113.1	108.9	88.7	66.6
OCT	18752	116	90.4	9.6	97.2	102.6	107.8	114.7	119.1	108.3	91.8	66.8
NOV	17434	107.8	89.5	10.5	112	111.7	108	94.3	116.2	108.4	92	65.9
DEC	14657	90.6	89.2	10.8	112.6	110.4	120.4	108.1	92.8	108.9	86	69.7
ANN	16172		91	9	105.1	107.3	108.8	106.2	113.9	108.3	91.4	67.2

HISTORICAL DATA

2009	16172
2008	15347
2007	17841
2006	15874
2005	16533
2004	17320
2003	16391
2002	17445
2001	16773
2000	17019
1999	17237
1998	17708
1997	17425
1996	17617
1995	17710
1994	18308
1993	18829
1992	17997
1991	18814
1990	17858
1989	17588
1988	21139
1987	21632
1986	20178
1985	20181

HIGHEST DAYS

1ST	2ND	3RD	4TH	5TH	6TH	7TH	8TH	9TH	10TH	AVG
24799	24729	24000	23479	23238	23146	23000	22965	22808	22667	23483
25-Sep	8-Oct	2-Oct	23-Sep	24-Sep	9-Oct	16-Sep	1-Oct	18-Sep	15-Sep	
153.3	152.9	148.4	145.2	143.7	143.1	142.2	142	141	140.2	145.2

HIGHEST HOURS

1ST	2ND	3RD	4TH	5TH	6TH	7TH	8TH	9TH	10TH	20TH	30TH	40TH	50TH	AVG
2043	1999	1994	1973	1966	1959	1950	1932	1932	1903	1867	1826	1796	1761	1965
18	18	18	18	18	18	18	17	18	18	17	17	18	16	
16-Sep	23-Sep	30-Sep	24-Sep	8-Oct	25-Sep	1-Oct	25-Sep	15-Sep	9-Sep	7-Oct	16-Sep	14-Oct	20-Nov	
12.6	12.4	12.3	12.2	12.2	12.1	12.1	11.9	11.9	11.8	11.5	11.3	11.1	10.9	12.2

PERCENT BY HOUR

100	200	300	400	500	600	700	800	900	1000	1100	1200
1.2	0.8	0.6	0.5	0.5	1.3	2.8	5.4	4.7	4.2	4.8	6.2

1300	1400	1500	1600	1700	1800	1900	2000	2100	2200	2300	2400
7	6.8	7.3	7.5	8.3	7.9	6.1	4.6	3.7	3.3	2.3	1.7

ALASKA DEPARTMENT OF TRANSPORTATION AND PUBLIC FACILITIES
FIXED RECORDER REPORT 2009

Site 11200035 Route 175700 MP 0.183

Airport Way Between Steese Expressway and Noble Street (EB)

MONTH	MADT	%	6-10	(10-6)	MON	TUE	WED	THU	FRI	WKDY	SAT	SUN
JAN	5835	71.6	92.8	7.2	106.1	113	114.6	100.4	119.3	110.7	87.3	59.4
FEB	6528	80	93.3	6.7	101.7	107.9	106.6	107.7	121.8	109.1	94.2	59.9
MAR	6747	82.7	93.4	6.6	105.5	109	107	105.3	117.5	108.9	91.3	64.4
APR	7619	93.4	93.6	6.4	104.8	107.2	108.6	107.4	117.4	109.1	92.3	62.3
MAY	7762	95.2	92.4	7.6	95.9	108.1	107.1	109.7	119.6	108.1	93.1	66.6
JUN	7948	97.5	92.2	7.8	106.9	105.2	106.8	108.9	111	107.8	88.8	72.4
JUL	9005	110.4	89.5	10.5	104.1	104	105.5	105.1	111.1	106	97.4	72.8
AUG	9085	111.4	89.7	10.3	107.6	106	108.3	108.9	113.3	108.8	87.5	68.5
SEP	10796	132.4	90	10	106.8	106.8	109.4	107.6	111.8	108.5	89.2	68.4
OCT	9780	119.9	88.8	11.2	97.4	102.6	107.5	113.3	117.4	107.6	92.6	69.2
NOV	9096	111.5	87.1	12.9	111.6	111	107.3	94	115.1	107.8	92.7	68.4
DEC	7664	94	87.6	12.4	111.9	109.9	119.4	108.4	92.4	108.4	86.2	71.8
ANN	8155		90.9	9.1	105	107.6	109	106.4	114	108.4	91.1	67

HISTORICAL DATA

2009	8155
2008	7347
2007	8625
2006	8099
2005	8562
2004	8874
2003	8384
2002	8797
2001	8417
2000	8503
1999	8629
1998	8870
1997	8725
1996	8838
1995	8893
1994	9232
1993	9502
1992	9206
1991	9679
1990	9204
1989	9073
1988	10468
1987	10605
1986	9835
1985	10815

HIGHEST DAYS

1ST	2ND	3RD	4TH	5TH	6TH	7TH	8TH	9TH	10TH	AVG
12642	12427	12330	12294	12113	12059	12003	11998	11975	11889	12173
25-Sep	8-Oct	16-Sep	2-Oct	15-Sep	23-Sep	14-Sep	17-Sep	1-Oct	24-Sep	
155	152.4	151.2	150.8	148.5	147.9	147.2	147.1	146.8	145.8	149.3

HIGHEST HOURS

1ST	2ND	3RD	4TH	5TH	6TH	7TH	8TH	9TH	10TH	20TH	30TH	40TH	50TH	AVG
1200	1111	1110	1109	1087	1072	1070	1063	1062	1056	1032	1006	990	977	1094
18	18	18	18	18	18	18	18	18	18	18	17	18	17	
16-Sep	1-Oct	30-Sep	15-Sep	24-Sep	1-Sep	14-Sep	23-Sep	21-Sep	29-Sep	10-Sep	15-Sep	11-Sep	18-Sep	
14.7	13.6	13.6	13.6	13.3	13.1	13.1	13	13	12.9	12.7	12.3	12.1	12	13.4

PERCENT BY HOUR

100	200	300	400	500	600	700	800	900	1000	1100	1200
1.2	0.8	0.6	0.5	0.6	1.6	2.8	5.7	4.9	4.2	4.8	6.1

1300	1400	1500	1600	1700	1800	1900	2000	2100	2200	2300	2400
7.1	6.8	7.2	7.4	8.1	8.2	6.2	4.8	3.8	3.4	2.4	1.7

ALASKA DEPARTMENT OF TRANSPORTATION AND PUBLIC FACILITIES
FIXED RECORDER REPORT 2009

Site 11200035 Route 175700 MP 0.183

Airport Way Between Steese Expressway and Noble Street (WB)

MONTH	MADT	%	6-10	(10-6)	MON	TUE	WED	THU	FRI	WKDY	SAT	SUN
JAN	6199	77.3	90.3	9.7	105.7	111.7	111.3	101.2	116.3	109.2	90.2	63.5
FEB	6955	86.8	91	9	102	106.5	105.4	106.8	118.7	107.9	94.6	65.9
MAR	7308	91.2	90.8	9.2	104.3	107.3	106.8	103.7	115.9	107.6	92.5	69.5
APR	8209	102.4	91.3	8.7	104.3	106.7	107.2	106.4	114.1	107.7	94.7	66.6
MAY	8323	103.8	89.8	10.2	95.6	107.2	105.8	107.4	117.3	106.7	96.1	70.6
JUN	8457	105.5	89.3	10.7	107.7	104.3	106.5	106.1	109.2	106.8	89.9	76.3
JUL	8466	105.6	91.8	8.2	103	103.4	105.3	104.3	113.7	105.9	98.6	71.6
AUG	8310	103.7	92.1	7.9	108.6	105.7	108	109.7	116.6	109.7	87.5	64
SEP	9674	120.7	93	7	108.3	106	110	108.4	114.7	109.5	88	64.6
OCT	8972	111.9	92.2	7.8	97.1	102.5	108.1	116.2	120.8	108.9	91	64.1
NOV	8338	104	92	8	112.4	112.4	108.8	94.6	117.3	109.1	91.3	63.2
DEC	6993	87.2	91	9	113.3	110.9	121.5	107.8	93.3	109.4	85.7	67.4
ANN	8017		91.2	8.8	105.2	107.1	108.7	106.1	114	108.2	91.7	67.3

HISTORICAL DATA

2009	8017
2008	8001
2007	9216
2006	7774
2005	7971
2004	8446
2003	8007
2002	8649
2001	8357
2000	8516
1999	8609
1998	8838
1997	8700
1996	8779
1995	8818
1994	9076
1993	9328
1992	8791
1991	9135
1990	8654
1989	8515
1988	10671
1987	11027
1986	10341
1985	9367

HIGHEST DAYS

1ST	2ND	3RD	4TH	5TH	6TH	7TH	8TH	9TH	10TH	AVG
12302	12157	11706	11420	11349	11265	10990	10938	10899	10810	11384
8-Oct	25-Sep	2-Oct	23-Sep	24-Sep	9-Oct	1-Oct	18-Sep	22-Sep	21-Sep	
153.4	151.6	146	142.4	141.6	140.5	137.1	136.4	135.9	134.8	142

HIGHEST HOURS

1ST	2ND	3RD	4TH	5TH	6TH	7TH	8TH	9TH	10TH	20TH	30TH	40TH	50TH	AVG
1206	1073	1067	1056	1045	1039	1023	1014	995	993	958	936	911	896	1051
12	13	8	8	8	8	8	8	8	8	8	8	8	16	
8-Oct	8-Oct	22-Sep	8-Oct	1-Oct	24-Sep	9-Nov	29-Sep	10-Nov	23-Sep	21-Sep	18-Aug	18-Nov	1-Oct	
15	13.4	13.3	13.2	13	13	12.8	12.6	12.4	12.4	11.9	11.7	11.4	11.2	13.1

PERCENT BY HOUR

100	200	300	400	500	600	700	800	900	1000	1100	1200
1.2	0.8	0.6	0.5	0.5	1.1	2.8	5.2	4.4	4.2	4.8	6.3

1300	1400	1500	1600	1700	1800	1900	2000	2100	2200	2300	2400
7	6.8	7.4	7.6	8.5	7.9	6.2	4.8	4	3.3	2.4	1.7

AIRPORT WAY BETWEEN LATHROP ST AND WILBUR ST

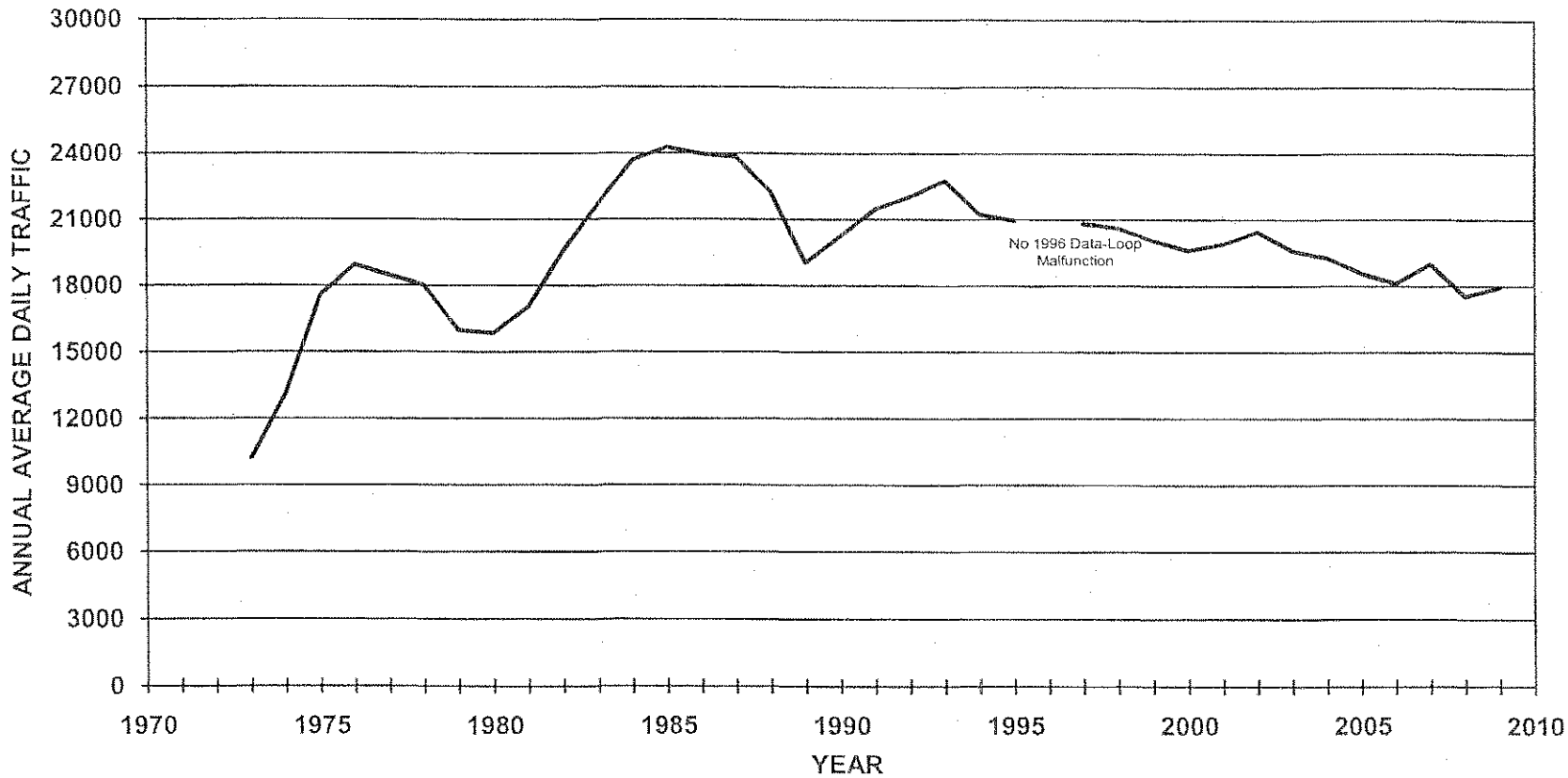

ALASKA DEPARTMENT OF TRANSPORTATION AND PUBLIC FACILITIES
FIXED RECORDER REPORT 2009

Site 11100035 Route 175700 MP 1.398

Airport Way Between Lathrop Street and Wilbur Street (Combined)

MONTH	MADT	%	6-10	(10-6)	MON	TUE	WED	THU	FRI	WKDY	SAT	SUN
JAN	14082	78.6	91.7	8.3	105.6	113.6	113.8	101	117.1	110.2	87.3	61.6
FEB	15490	86.5	92.5	7.5	104.6	109.4	109.5	106.5	119.6	109.9	86.4	64
MAR	16386	91.5	92	8	104.2	109.3	108.2	103.5	116.3	108.3	91.5	67.1
APR	18557	103.6	92.5	7.5	106	108	107.6	107	113.5	108.4	92.8	65.2
MAY	18711	104.5	91.2	8.8	96.6	107.5	106.9	108.6	118.2	107.6	93.9	68.4
JUN	19124	106.8	90.7	9.3	108.2	105.9	107.7	106.9	110.9	107.9	88.5	72.1
JUL	18797	105	90.7	9.3	107.7	107	110.1	109	108.8	108.5	87	70.3
AUG	19020	106.2	91.4	8.6	109.6	106.4	109.2	107.6	113.5	109.3	86.9	66.8
SEP	20318	113.5	92.2	7.8	98.8	110.1	111.3	111.1	115.6	109.4	87	66.2
OCT	19835	110.8	91.7	8.3	102.4	104.4	105.8	112.2	117.1	108.4	91.7	66.5
NOV	17778	99.3	91.2	8.8	111.6	113.5	109.4	92.7	113.7	108.2	93	66.1
DEC	16798	93.8	91.1	8.9	108.5	111.7	112.8	107.8	106.3	109.4	86.7	66.1
ANN	17908		91.6	8.4	105.3	108.9	109.4	106.2	114.2	108.8	89.4	66.7

HISTORICAL DATA

2009	17908
2008	17520
2007	18966
2006	18118
2005	18564
2004	19267
2003	19591
2002	20436
2001	19878
2000	19597
1999	20041
1998	20609
1995	20955
1994	21244
1993	22767
1992	22035
1991	21470
1990	20221
1989	19027
1988	22237
1987	23836
1986	23975
1985	24271

HIGHEST DAYS

1ST	2ND	3RD	4TH	5TH	6TH	7TH	8TH	9TH	10TH	AVG
25276	25161	24549	24127	23902	23672	23548	23363	23186	23101	23989
8-Oct	25-Sep	9-Oct	2-Oct	23-Sep	24-Sep	22-Sep	18-Sep	16-Sep	21-Sep	
141.1	140.5	137.1	134.7	133.5	132.2	131.5	130.5	129.5	129	134

HIGHEST HOURS

1ST	2ND	3RD	4TH	5TH	6TH	7TH	8TH	9TH	10TH	20TH	30TH	40TH	50TH	AVG
2091	2073	2034	2026	2012	2006	1993	1988	1981	1960	1926	1911	1892	1866	2016
15	13	17	12	18	18	18	17	15	17	17	17	15	17	
8-Oct	25-Jul	25-Sep	8-Oct	30-Sep	23-Sep	8-Oct	23-Sep	25-Sep	6-Oct	18-Sep	7-Oct	9-Oct	16-Sep	
11.7	11.6	11.4	11.3	11.2	11.2	11.1	11.1	11.1	10.9	10.8	10.7	10.6	10.4	11.3

PERCENT BY HOUR

100	200	300	400	500	600	700	800	900	1000	1100	1200
1.2	0.8	0.5	0.4	0.5	1	1.8	4	4.4	4.4	5.3	6.6

1300	1400	1500	1600	1700	1800	1900	2000	2100	2200	2300	2400
7.5	7.4	7.7	7.9	8.2	8.7	6.4	5	4.2	3.4	2.4	1.7

ALASKA DEPARTMENT OF TRANSPORTATION AND PUBLIC FACILITIES
FIXED RECORDER REPORT 2009

Site 11100035 Route 175700 MP 1.398

Airport Way Between Lathrop Street and Wilbur Street (EB)

MONTH	MADT	%	6-10	(10-6)	MON	TUE	WED	THU	FRI	WKDY	SAT	SUN
JAN	7367	78.2	91.7	8.3	107.3	113	113.7	101.2	116.3	110.3	86.4	62.1
FEB	8317	88.3	92.6	7.4	102.8	107.3	107.4	107.3	118.4	108.6	93.4	63.3
MAR	8717	92.5	92	8	103.8	106.9	106.8	105.2	116.6	107.9	90.9	69.8
APR	9722	103.2	92.6	7.4	105.7	108.3	107.9	107.1	113.6	108.5	92.6	64.8
MAY	9833	104.4	91.4	8.6	96.4	107.8	106.8	108.9	118.5	107.7	93.6	67.9
JUN	10045	106.6	91	9	107.8	105.5	107.9	108	111.2	108.1	87.9	71.6
JUL	9887	104.9	91.1	8.9	107.1	107.2	110.8	108.9	109.2	108.6	86.8	70
AUG	10039	106.5	91.8	8.2	109.3	106.4	109.6	107.6	114.3	109.4	86.9	65.9
SEP	10695	113.5	92.7	7.3	98	110.3	111.6	111.4	116.3	109.5	86.7	65.7
OCT	10428	110.7	92.2	7.8	102	104.7	106.9	112.2	117.4	108.6	91.2	65.6
NOV	9268	98.4	91.9	8.1	111.1	113.2	110	93.3	113.6	108.2	92.7	66.1
DEC	8757	92.9	91.6	8.4	108.3	110.9	112.9	106.6	106.7	109.1	88.1	66.4
ANN	9423		91.9	8.1	105	108.5	109.4	106.5	114.3	108.7	89.8	66.6

HISTORICAL DATA

2009	9423
2008	9368
2007	9658
2006	9293
2005	9001
2004	9360
2003	9536
2002	9982
2001	9711
2000	9578
1999	9839
1998	10122
1997	9877
1995	10340
1994	10479
1993	11447
1992	11133
1991	11016
1990	10417
1989	9813
1988	11368
1987	12178
1986	12361
1985	11991

HIGHEST DAYS

1ST	2ND	3RD	4TH	5TH	6TH	7TH	8TH	9TH	10TH	AVG
13391	13133	13019	12771	12452	12404	12318	12300	12162	12156	12611
8-Oct	25-Sep	9-Oct	2-Oct	18-Sep	17-Sep	23-Sep	16-Sep	24-Sep	22-Sep	
142.1	139.4	138.2	135.5	132.1	131.6	130.7	130.5	129.1	129	133.8

HIGHEST HOURS

1ST	2ND	3RD	4TH	5TH	6TH	7TH	8TH	9TH	10TH	20TH	30TH	40TH	50TH	AVG
1373	1261	1233	1174	1169	1164	1160	1158	1142	1141	1127	1112	1090	1081	1198
13	12	18	18	17	18	17	18	18	17	17	17	17	18	
25-Jul	8-Oct	30-Sep	23-Sep	6-Oct	6-Oct	30-Sep	8-Oct	16-Sep	11-Sep	7-Oct	16-Sep	9-Oct	15-Sep	
14.6	13.4	13.1	12.5	12.4	12.4	12.3	12.3	12.1	12.1	12	11.8	11.6	11.5	12.7

PERCENT BY HOUR

100	200	300	400	500	600	700	800	900	1000	1100	1200
1.1	0.7	0.5	0.5	0.5	0.7	1.3	3.2	3.6	4.1	5.2	6.7

1300	1400	1500	1600	1700	1800	1900	2000	2100	2200	2300	2400
7.5	7.5	7.8	8.3	9	7.1	5.9	4.5	3.7	3.3	2.4	1.7

ALASKA DEPARTMENT OF TRANSPORTATION AND PUBLIC FACILITIES
FIXED RECORDER REPORT 2009

Site 11100035 Route 175700 MP 1.398

Airport Way Between Lathrop Street and Wilbur Street (WB)

MONTH	MADT	%	6-10	(10-6)	MON	TUE	WED	THU	FRI	WKDY	SAT	SUN
JAN	6714	79.1	91.6	8.4	103.7	114.3	114	100.8	117.9	110.1	88.3	61
FEB	7174	84.5	92.4	7.6	106.7	111.7	112	105.6	120.9	111.4	78.2	64.9
MAR	7669	90.4	92	8	104.7	111.9	109.7	101.5	116	108.8	92.2	64.1
APR	8835	104.1	92.3	7.7	106.2	107.6	107.1	106.9	113.3	108.2	93.1	65.7
MAY	8879	104.6	91	9	96.7	107.1	106.9	108.2	117.8	107.3	94.3	69
JUN	9079	107	90.4	9.6	108.6	106.2	107.3	105.7	110.5	107.7	89.1	72.6
JUL	8910	105	90.3	9.7	108.4	106.9	109.4	109	108.3	108.4	87.2	70.8
AUG	8981	105.8	91	9	109.9	106.5	108.7	107.5	112.6	109	87	67.8
SEP	9622	113.4	91.6	8.4	99.7	109.9	111	110.8	114.8	109.2	87.3	66.7
OCT	9407	110.9	91.1	8.9	102.8	104	104.6	112.1	116.7	108	92.2	67.6
NOV	8511	100.3	90.6	9.4	112.2	113.8	108.8	91.9	113.7	108.1	93.3	66.1
DEC	8041	94.8	90.6	9.4	108.8	112.4	112.7	109.2	105.8	109.8	85.3	65.8
ANN	8485		91.2	8.8	105.7	109.4	109.4	105.8	114	108.8	89	66.8

HISTORICAL DATA

2009	8485
2008	8152
2007	9309
2006	8825
2005	9564
2004	9907
2003	10055
2002	10455
2001	10166
2000	10019
1999	10202
1998	10486
1997	10829
1995	10616
1994	10765
1993	11320
1992	10902
1991	10438
1990	9804
1989	9213
1988	10869
1987	11658
1986	11702
1985	12293

HIGHEST DAYS

1ST	2ND	3RD	4TH	5TH	6TH	7TH	8TH	9TH	10TH	AVG
12028	11885	11584	11530	11510	11392	11356	11072	10911	10886	11415
25-Sep	8-Oct	23-Sep	9-Oct	24-Sep	22-Sep	2-Oct	21-Sep	18-Sep	16-Sep	
141.8	140.1	136.5	135.9	135.7	134.3	133.8	130.5	128.6	128.3	134.5

HIGHEST HOURS

1ST	2ND	3RD	4TH	5TH	6TH	7TH	8TH	9TH	10TH	20TH	30TH	40TH	50TH	AVG
1057	993	922	915	899	894	889	883	877	875	847	835	832	823	920
15	10	13	15	17	17	15	15	15	13	15	17	18	14	
8-Oct	25-Jul	23-Sep	25-Sep	24-Sep	25-Sep	22-Sep	9-Oct	2-Oct	15-May	23-Sep	22-Sep	23-Sep	8-Oct	
12.5	11.7	10.9	10.8	10.6	10.5	10.5	10.4	10.3	10.3	10	9.8	9.8	9.7	10.8

PERCENT BY HOUR

100	200	300	400	500	600	700	800	900	1000	1100	1200
1.2	0.8	0.5	0.4	0.5	1.3	2.5	4.9	5.3	4.7	5.4	6.5

1300	1400	1500	1600	1700	1800	1900	2000	2100	2200	2300	2400
7.5	7.4	7.6	7.4	7.4	8.2	6.5	5.1	4.4	3.9	2.7	1.9

AIRPORT WAY BETWEEN WASHINGTON AND UNIVERSITY AVE

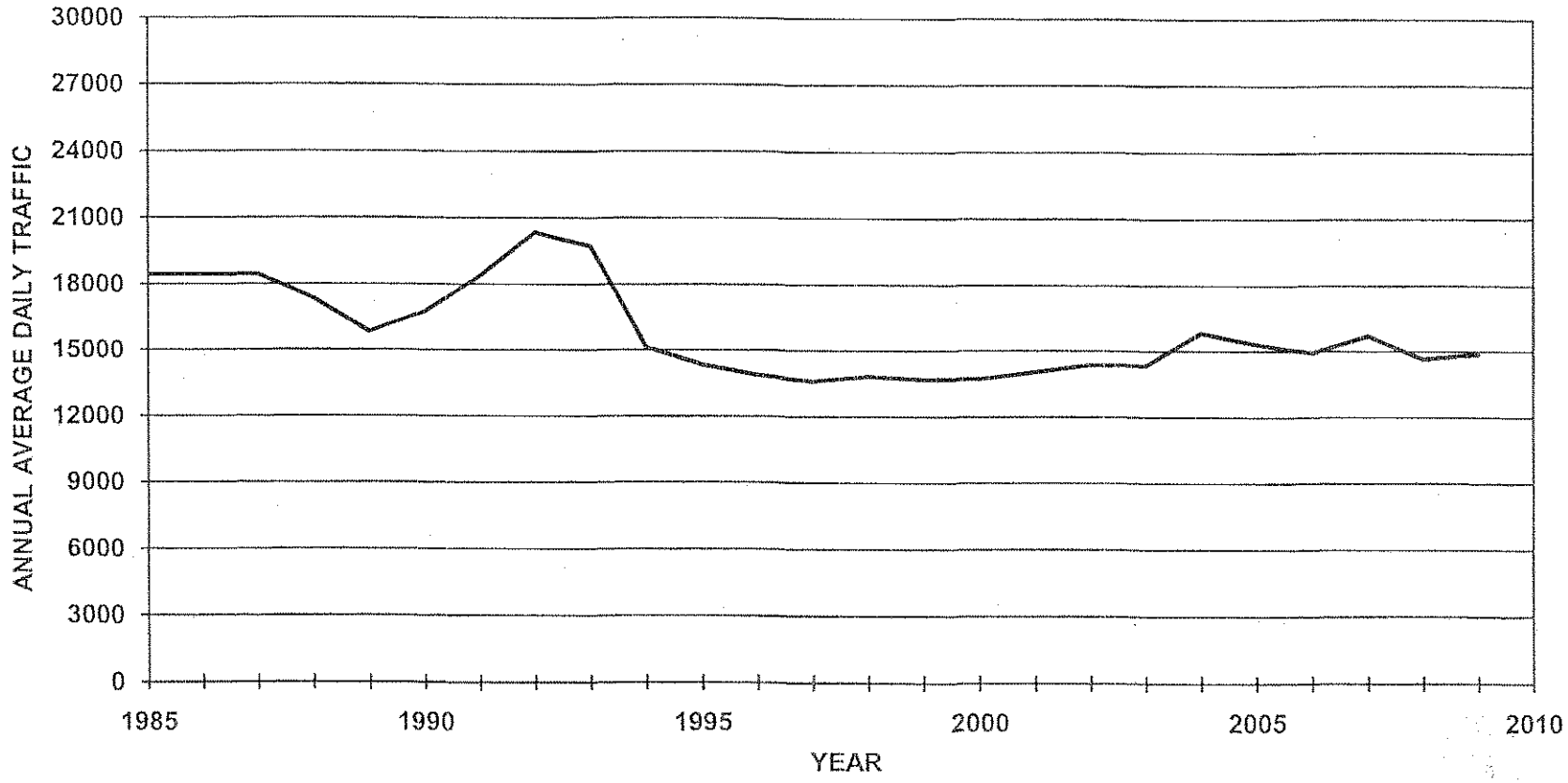

ALASKA DEPARTMENT OF TRANSPORTATION AND PUBLIC FACILITIES
FIXED RECORDER REPORT 2009

Site 11900035 Route 175700 MP 3.005

Airport Way Between Washington Drive and University Ave. (Combined)

MONTH	MADT	%	6-10	(10-6)	MON	TUE	WED	THU	FRI	WKDY	SAT	SUN
JAN	11429	76.8	90.6	9.4	105.7	107.1	109.8	98.3	116.2	107.4	93.2	69.8
FEB	12802	86	91.5	8.5	101.4	101.7	102.6	102.7	119.5	105.6	100.2	71.8
MAR	13407	90.1	91.3	8.7	100.7	101.8	102.9	103.2	116.6	105	96.9	77.9
APR	14620	98.3	91.7	8.3	103	104.7	104.5	105	113.4	106.1	96.6	72.9
MAY	15590	104.8	90.6	9.4	95.5	103	103.5	106	117.5	105.1	97.7	76.8
JUN	16611	111.6	90.1	9.9	103.7	101.4	103.9	105.7	111.6	105.3	94.6	79.1
JUL	16351	109.9	90.1	9.9	104.3	103.8	106.8	107	110.9	106.6	88.8	78.4
AUG	16161	108.6	90.8	9.2	105.9	103.4	104.6	105.2	112.5	106.3	91.7	76.7
SEP	16376	110.1	91.4	8.6	98.1	105.7	106.9	107.4	115.1	106.6	92.9	73.9
OCT	16021	107.7	90.6	9.4	99.8	100.6	102.2	106	117.7	105.3	98.7	74.9
NOV	14552	97.8	90	10	105.5	105.3	107.6	92.7	116.3	105.5	98.4	74.2
DEC	14207	95.5	89.9	10.1	105	106.8	109	105.6	104.4	106.2	95.5	73.7
ANN	14879		90.7	9.3	102.4	103.8	105.4	103.7	114.3	105.9	95.4	75

HISTORICAL DATA

2009	14879
2008	14627
2007	15697
2006	14937
2005	15316
2004	15835
2003	14332
2002	14367
2001	14040
2000	13744
1999	13714
1998	13835
1997	13610
1996	13887
1995	14334
1994	15130
1993	19711
1992	20336
1991	18368
1990	16737
1989	15818
1988	17338
1987	18448
1986	18431
1985	18432

HIGHEST DAYS

1ST	2ND	3RD	4TH	5TH	6TH	7TH	8TH	9TH	10TH	AVG
19838	19387	19384	19359	19265	19086	19085	18944	18864	18791	19200
9-Oct	25-Sep	17-Jul	19-Jun	2-Oct	26-Jun	18-Sep	16-Oct	22-May	31-Jul	
133.3	130.3	130.3	130.1	129.5	128.3	128.3	127.3	126.8	126.3	129

HIGHEST HOURS

1ST	2ND	3RD	4TH	5TH	6TH	7TH	8TH	9TH	10TH	20TH	30TH	40TH	50TH	AVG
1702	1690	1651	1618	1618	1599	1596	1589	1575	1573	1552	1537	1521	1507	1621
18	18	18	17	18	18	18	17	17	18	18	18	18	18	
8-Dec	26-Jun	17-Jul	30-Oct	18-Sep	9-Oct	19-Jun	14-Aug	19-Jun	23-Sep	13-Oct	12-Jun	18-Aug	1-May	
11.4	11.4	11.1	10.9	10.9	10.7	10.7	10.7	10.6	10.6	10.4	10.3	10.2	10.1	10.9

PERCENT BY HOUR

100	200	300	400	500	600	700	800	900	1000	1100	1200
1.4	0.8	0.5	0.4	0.5	1	1.6	3.5	3.9	4.1	5	6.3

1300	1400	1500	1600	1700	1800	1900	2000	2100	2200	2300	2400
7.4	7.3	7.5	7.8	8.1	7.6	6.3	4.8	3.9	3.5	2.5	1.8

ALASKA DEPARTMENT OF TRANSPORTATION AND PUBLIC FACILITIES
FIXED RECORDER REPORT 2009

Site 11900035 Route 175700 MP 3.005

Airport Way Between Washington Drive and University Ave. (EB)

MONTH	MADT	%	6-10	(10-6)	MON	TUE	WED	THU	FRI	WKDY	SAT	SUN
JAN	5276	75.8	90.7	9.3	106.2	107.7	108.9	98.3	117.1	107.6	92.7	69.1
FEB	5905	84.8	91.8	8.2	102.3	100.7	102.8	103.5	120.5	106	98.9	71.2
MAR	6188	88.9	91.5	8.5	101.5	102.3	103.5	103.8	116.4	105.5	96.3	76.1
APR	6797	97.7	92.1	7.9	104	104.9	104.4	104.9	113.6	106.4	96.3	71.9
MAY	7335	105.4	91.1	8.9	95.9	103	103.2	106	117.8	105.2	98.1	76
JUN	7828	112.5	90.5	9.5	103.9	101.8	103.7	105.1	111.7	105.2	95.4	78.3
JUL	7726	111	90.3	9.7	104.5	103.7	105.8	107	111.6	106.5	89.3	78.2
AUG	7663	110.1	90.9	9.1	105.7	103.4	104.4	105.3	112.2	106.2	92.3	76.7
SEP	7718	110.9	91.2	8.8	98.9	105.9	107.1	107.3	115.4	106.9	92.2	73.1
OCT	7495	107.7	90.6	9.4	100.5	100.8	102.3	106.5	117.9	105.6	98.2	73.8
NOV	6796	97.6	89.8	10.2	106.1	105.8	107.9	92.6	117.2	105.9	97.8	72.5
DEC	6661	95.7	89.8	10.2	105.9	106.8	109	105.5	104.5	106.3	95.3	73.1
ANN	6960		90.9	9.1	103	103.9	105.3	103.8	114.7	106.1	95.2	74.2

HISTORICAL DATA

2009	6960
2008	6810
2007	7359
2006	6938
2005	7103
2004	7520
2003	6820
2002	6774
2001	6624
2000	6500
1999	6502
1998	6592
1997	6502
1996	6604
1995	6844
1994	7232
1993	9522
1992	9910
1991	8947
1990	8183
1989	7745
1988	8401
1987	9004
1986	9213
1985	9216

HIGHEST DAYS

1ST	2ND	3RD	4TH	5TH	6TH	7TH	8TH	9TH	10TH	AVG
9273	9261	9203	9200	9054	9020	8998	8977	8943	8931	9086
9-Oct	17-Jul	19-Jun	25-Sep	2-Oct	18-Sep	26-Jun	14-Aug	31-Jul	22-May	
133.2	133.1	132.2	132.2	130.1	129.6	129.3	129	128.5	128.3	130.5

HIGHEST HOURS

1ST	2ND	3RD	4TH	5TH	6TH	7TH	8TH	9TH	10TH	20TH	30TH	40TH	50TH	AVG
802	763	751	748	748	732	727	726	724	722	707	696	686	676	744
18	18	17	18	18	18	14	17	17	15	13	16	18	17	
8-Dec	26-Jun	19-Jun	9-Oct	17-Jul	21-Jul	16-Oct	26-Jun	30-Oct	16-Oct	31-Jul	25-Sep	18-Aug	18-Dec	
11.5	11	10.8	10.7	10.7	10.5	10.4	10.4	10.4	10.4	10.2	10	9.9	9.7	10.7

PERCENT BY HOUR

100	200	300	400	500	600	700	800	900	1000	1100	1200
1.4	0.9	0.5	0.4	0.5	1.2	2.1	4.2	4.7	4.6	5.3	6.6

1300	1400	1500	1600	1700	1800	1900	2000	2100	2200	2300	2400
7.5	7.3	7.5	7.4	7.5	8.7	6.7	5.4	4.8	4.2	2.8	2

ALASKA DEPARTMENT OF TRANSPORTATION AND PUBLIC FACILITIES
FIXED RECORDER REPORT 2009

Site 11900035 Route 175700 MP 3.005

Airport Way Between Washington Drive and University Ave. (WB)

MONTH	MADT	%	6-10	(10-6)	MON	TUE	WED	THU	FRI	WKDY	SAT	SUN
JAN	6153	77.7	90.6	9.4	105.3	106.5	110.5	98.2	115.5	107.2	93.6	70.4
FEB	6897	87.1	91.3	8.7	100.6	102.5	102.5	102	118.7	105.3	101.4	72.3
MAR	7219	91.2	91.1	8.9	100	101.4	102.5	102.7	116.6	104.6	97.4	79.4
APR	7823	98.8	91.4	8.6	102.1	104.6	104.5	105.1	113.3	105.9	96.8	73.7
MAY	8256	104.3	90.2	9.8	95.2	103	103.6	106	117.2	105	97.4	77.5
JUN	8783	110.9	89.7	10.3	103.5	101.1	104	106.2	111.5	105.3	93.8	79.9
JUL	8624	108.9	89.8	10.2	104.2	103.8	107.7	107	110.3	106.6	88.4	78.6
AUG	8497	107.3	90.7	9.3	106	103.5	104.9	105	112.8	106.4	91.1	76.6
SEP	8658	109.3	91.6	8.4	97.3	105.5	106.8	107.6	114.8	106.4	93.5	74.5
OCT	8526	107.7	90.7	9.3	99.2	100.4	102.2	105.6	117.6	105	99.1	75.9
NOV	7756	97.9	90.1	9.9	105	104.9	107.3	92.8	115.4	105.1	99	75.7
DEC	7546	95.3	89.9	10.1	104.2	106.9	109	105.6	104.4	106	95.6	74.3
ANN	7919		90.6	9.4	101.9	103.7	105.5	103.7	114	105.7	95.6	75.7

HISTORICAL DATA

2009	7919
2008	7817
2007	8338
2006	7999
2005	8213
2004	8315
2003	7669
2002	7593
2001	7416
2000	7244
1999	7213
1998	7243
1997	7113
1996	7283
1995	7490
1994	7898
1993	10190
1992	10427
1991	9421
1990	8554
1989	8073
1988	8950
1987	9391
1986	9243
1985	9241

HIGHEST DAYS

1ST	2ND	3RD	4TH	5TH	6TH	7TH	8TH	9TH	10TH	AVG
10565	10211	10187	10156	10123	10088	10075	10065	9940	9933	10134
9-Oct	2-Oct	25-Sep	19-Jun	17-Jul	26-Jun	16-Oct	18-Sep	30-Oct	22-May	
133.4	128.9	128.6	128.2	127.8	127.4	127.2	127.1	125.5	125.4	128

HIGHEST HOURS

1ST	2ND	3RD	4TH	5TH	6TH	7TH	8TH	9TH	10TH	20TH	30TH	40TH	50TH	AVG
927	912	908	908	907	904	903	900	895	894	879	869	858	851	906
18	18	18	18	18	18	18	18	18	17	18	17	18	18	
26-Jun	23-Sep	6-Oct	16-Sep	30-Sep	18-Sep	17-Jul	8-Dec	31-Aug	30-Oct	29-Sep	2-Dec	22-Oct	16-Jul	
11.7	11.5	11.5	11.5	11.5	11.4	11.4	11.4	11.3	11.3	11.1	11	10.8	10.7	11.4

PERCENT BY HOUR

100	200	300	400	500	600	700	800	900	1000	1100	1200
1.4	0.8	0.5	0.5	0.6	0.8	1.2	2.8	3.3	3.7	4.8	6.1

1300	1400	1500	1600	1700	1800	1900	2000	2100	2200	2300	2400
7.3	7.3	7.5	8.1	8.5	9	7.1	5.4	4.6	3.9	2.8	1.9

WEST END BADGER LOOP ROAD

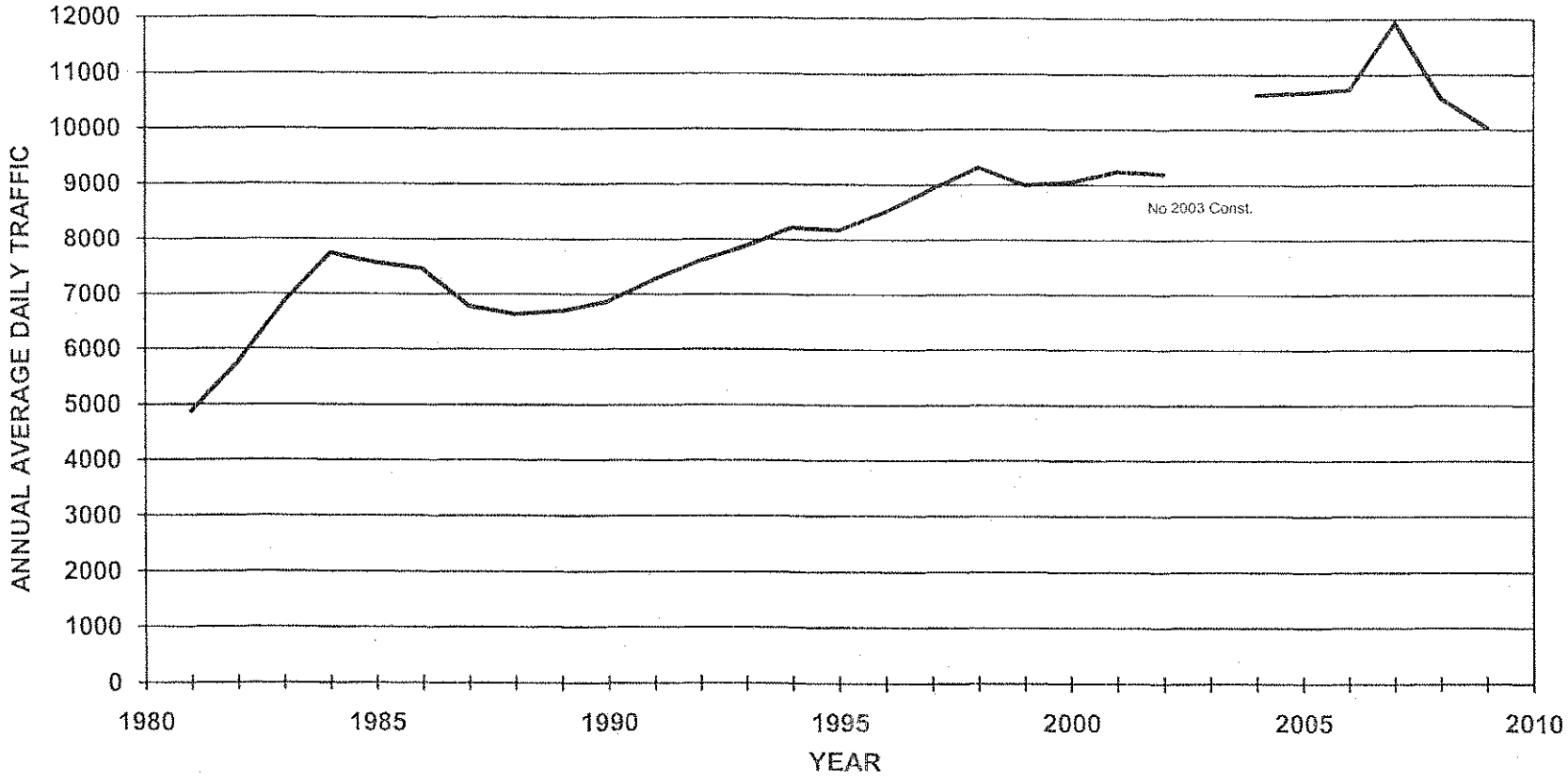

ALASKA DEPARTMENT OF TRANSPORTATION AND PUBLIC FACILITIES
FIXED RECORDER REPORT 2009

Site 11100620 Route 188800 MP 0.223

West End of Badger Loop Road (Combined)

MONTH	MADT	%	6-10	(10-6)	MON	TUE	WED	THU	FRI	WKDY	SAT	SUN
JAN	7962	79.3	91.9	8.1	106.7	111.8	113.1	99.7	112.5	108.8	89.1	67
FEB	8696	86.6	92.5	7.5	102.9	106.4	108	105.9	115.1	107.7	92.4	69.3
MAR	8851	88.2	92.4	7.6	105.5	106.7	107.7	104.6	113.2	107.5	89.5	72.7
APR	9781	97.4	92.5	7.5	105.5	107	107.1	106.3	111.4	107.5	90.7	71.9
MAY	10674	106.3	91.8	8.2	96	108.2	107.9	108.2	113.4	106.7	93.6	72.7
JUN	10973	109.3	91.3	8.7	106.8	105.7	106.3	109.2	108.9	107.4	90	73.1
JUL	10854	108.1	90.8	9.2	108.2	107.3	109.9	107.9	108.7	108.4	85	72.9
AUG	11197	111.5	91.5	8.5	107	107.3	106.8	103.5	111.3	107.2	92.5	71.6
SEP	10989	109.5	92.5	7.5	98.3	108.1	110.9	110.5	113.6	108.3	87.7	70.9
OCT	11047	110	92.3	7.7	103.1	104.9	106.7	108.8	112.7	107.2	92.7	71
NOV	9871	98.3	91	9	111.2	112.4	110.9	96.5	110	108.2	89	70.1
DEC	9583	95.4	91	9	107.4	110.2	113.1	108.1	102.1	108.2	88.6	70.6
ANN	10040		91.8	8.2	104.9	108	109	105.8	111.1	107.8	90.1	71.2

HISTORICAL DATA

2009	10040
2008	10572
2007	11934
2006	10725
2005	10668
2004	10623
2002	9482
2001	9244
2000	9048
1999	8999
1998	9314
1997	8923
1996	8506
1995	8177
1994	8221
1993	7868
1992	7602
1991	7271
1990	6866
1989	6692
1988	6633
1987	6787
1986	7458
1985	7565

HIGHEST DAYS

1ST	2ND	3RD	4TH	5TH	6TH	7TH	8TH	9TH	10TH	AVG
13481	13244	12987	12885	12845	12839	12784	12629	12617	12607	12892
8-Oct	9-Oct	11-Aug	10-Aug	7-Oct	7-Aug	2-Oct	18-Sep	25-Sep	13-Oct	
134.3	131.9	129.4	128.3	127.9	127.9	127.3	125.8	125.7	125.6	128.4

HIGHEST HOURS

1ST	2ND	3RD	4TH	5TH	6TH	7TH	8TH	9TH	10TH	20TH	30TH	40TH	50TH	AVG
1376	1303	1286	1278	1259	1253	1246	1240	1233	1217	1160	1143	1128	1121	1269
18	18	18	18	18	18	18	18	18	8	18	18	18	8	
8-Oct	27-Jul	11-Aug	7-Oct	10-Aug	6-Oct	23-Oct	9-Oct	22-Oct	1-Oct	26-Aug	13-Oct	30-Sep	15-Oct	
13.7	13	12.8	12.7	12.5	12.5	12.4	12.4	12.3	12.1	11.6	11.4	11.2	11.2	12.6

PERCENT BY HOUR

100	200	300	400	500	600	700	800	900	1000	1100	1200
0.9	0.6	0.4	0.4	0.6	1.7	4.3	7.4	5.4	4.7	4.8	5.3

1300	1400	1500	1600	1700	1800	1900	2000	2100	2200	2300	2400
5.8	6	6.2	7	8.1	11.5	8.1	5.8	4.8	4.2	2.9	1.8

ALASKA DEPARTMENT OF TRANSPORTATION AND PUBLIC FACILITIES
FIXED RECORDER REPORT 2009

Site 11100620 Route 188800 MP 0.223

West End of Badger Loop Road (NB)

MONTH	MADT	%	6-10	(10-6)	MON	TUE	WED	THU	FRI	WKDY	SAT	SUN
JAN	3515	79.3	91.3	8.7	106.3	112.1	113.8	100	111.9	108.8	88.7	67.1
FEB	3820	86.2	91.8	8.2	102.1	107.1	108.7	106.5	114.7	107.8	90.8	70.1
MAR	3890	87.8	91.4	8.6	105.4	106.5	108.4	105.8	112.5	107.7	89	72.5
APR	4288	96.8	91.6	8.4	105.7	108.3	106.9	107.2	111	107.8	89.3	71.7
MAY	4724	106.6	90.9	9.1	96.2	109.3	109	109	113.2	107.3	91.9	71.4
JUN	4790	108.1	90.1	9.9	108	106.2	106.6	109.2	108.5	107.7	88.5	72.9
JUL	4763	107.5	90.1	9.9	110.3	107.9	110.5	107.9	107.4	108.8	83.4	72.6
AUG	5008	113	90.4	9.6	108.4	108.9	105.2	101.7	111.3	107.1	92	72.5
SEP	4805	108.5	91.6	8.4	99	108.4	112.2	110.6	113.1	108.7	86.2	70.5
OCT	4978	112.4	91.4	8.6	103.4	105.6	107.9	109.5	112.3	107.7	91.4	69.9
NOV	4362	98.5	89.3	10.7	111.5	113.5	111.1	96.3	109.8	108.4	88.1	69.6
DEC	4222	95.3	89.3	10.7	108.5	111	114.2	108	101.3	108.6	86.9	70
ANN	4430		90.8	9.2	105.4	108.7	109.5	106	110.6	108	88.9	70.9

HISTORICAL DATA

2009	4430
2008	5089
2007	5915
2006	5334
2005	5318
2004	5302
2002	4768
2001	4614
2000	4545
1999	4532
1998	4715
1997	4511
1996	4322
1995	4180

HIGHEST DAYS

1ST	2ND	3RD	4TH	5TH	6TH	7TH	8TH	9TH	10TH	AVG
6489	6480	6412	6218	6146	6132	5995	5863	5860	5828	6142
8-Oct	10-Aug	11-Aug	9-Oct	7-Aug	7-Oct	27-Jul	5-Oct	23-Oct	13-Oct	
146.5	146.3	144.7	140.4	138.7	138.4	135.3	132.3	132.3	131.6	138.6

HIGHEST HOURS

1ST	2ND	3RD	4TH	5TH	6TH	7TH	8TH	9TH	10TH	20TH	30TH	40TH	50TH	AVG
858	854	852	839	829	805	792	789	783	773	685	677	666	655	817
18	18	18	18	18	18	18	18	18	18	18	18	17	18	
11-Aug	27-Jul	8-Oct	10-Aug	7-Oct	6-Oct	22-Oct	9-Oct	5-Oct	23-Oct	17-Sep	16-Jun	7-Aug	11-May	
19.4	19.3	19.2	18.9	18.7	18.2	17.9	17.8	17.7	17.4	15.5	15.3	15	14.8	18.4

PERCENT BY HOUR

100	200	300	400	500	600	700	800	900	1000	1100	1200
1.2	0.8	0.5	0.4	0.3	1.3	2.8	3.6	3.6	3	3.5	4.3

1300	1400	1500	1600	1700	1800	1900	2000	2100	2200	2300	2400
5.5	6	6.6	7.9	9.7	6.5	5.3	3.7	2.8	2.4	1.7	1.1

ALASKA DEPARTMENT OF TRANSPORTATION AND PUBLIC FACILITIES
FIXED RECORDER REPORT 2009

Site 11100620 Route 188800 MP 0.223

West End of Badger Loop Road (SB)

MONTH	MADT	%	6-10	(10-6)	MON	TUE	WED	THU	FRI	WKDY	SAT	SUN
JAN	4446	79.3	92.4	7.6	107.1	111.6	112.5	99.4	113.1	108.7	89.5	67
FEB	4876	86.9	93.1	6.9	103.6	105.8	107.5	105.4	115.4	107.5	93.7	68.6
MAR	4960	88.4	93.2	6.8	105.5	106.8	107.2	103.7	113.9	107.4	90	72.9
APR	5493	97.9	93.2	6.8	105.3	105.9	107.3	105.7	111.7	107.2	91.8	72.1
MAY	5950	106.1	92.5	7.5	95.9	107.2	107.1	107.6	113.5	106.3	94.9	73.8
JUN	6184	110.3	92.2	7.8	105.9	105.2	106	109.2	109.2	107.1	91	73.3
JUL	6090	108.6	91.3	8.7	106.6	106.9	109.5	108	109.8	108.2	86.2	73.1
AUG	6189	110.3	92.3	7.7	105.9	106	108	105	111.3	107.2	92.9	71
SEP	6184	110.3	93.1	6.9	97.8	107.9	109.8	110.4	114	108	88.8	71.3
OCT	6069	108.2	93	7	102.9	104.4	105.8	108.2	113	106.9	93.7	71.9
NOV	5509	98.2	92.4	7.6	110.9	111.4	110.7	96.7	110.2	108	89.7	70.5
DEC	5362	95.6	92.3	7.7	106.5	109.5	112.2	108.2	102.7	107.8	89.9	71
ANN	5609		92.6	7.4	104.5	107.4	108.6	105.6	111.5	107.5	91	71.4

HISTORICAL DATA

2009	5609
2008	5484
2007	6020
2006	5393
2005	5350
2004	5321
2002	4715
2001	4631
2000	4502
1999	4466
1998	4599
1997	4411
1996	4184
1995	3997

HIGHEST DAYS

1ST	2ND	3RD	4TH	5TH	6TH	7TH	8TH	9TH	10TH	AVG
7208	7131	7128	7105	7084	7051	7026	7019	6992	6975	7072
2-Oct	25-Sep	18-Sep	14-Aug	17-Jul	29-Jul	9-Oct	3-Sep	8-Oct	31-Jul	
128.5	127.1	127.1	126.7	126.3	125.7	125.3	125.1	124.7	124.4	126.1

HIGHEST HOURS

1ST	2ND	3RD	4TH	5TH	6TH	7TH	8TH	9TH	10TH	20TH	30TH	40TH	50TH	AVG
975	947	926	923	920	919	918	912	905	904	891	872	862	857	925
8	8	8	8	8	8	8	8	8	8	8	8	8	8	
1-Oct	6-Oct	8-Oct	28-Sep	24-Sep	5-Oct	25-Sep	7-Oct	23-Sep	2-Dec	9-Dec	16-Sep	21-Sep	22-Apr	
17.4	16.9	16.5	16.5	16.4	16.4	16.4	16.3	16.1	16.1	15.9	15.5	15.4	15.3	16.5

PERCENT BY HOUR

100	200	300	400	500	600	700	800	900	1000	1100	1200
0.6	0.4	0.3	0.4	0.8	2	5.5	10.4	6.9	6.1	5.8	6

1300	1400	1500	1600	1700	1800	1900	2000	2100	2200	2300	2400
6.1	6.1	5.8	6.2	6.9	11.1	8.7	6.8	5.6	4.2	2.7	1.6

EAST END BADGER LOOP ROAD

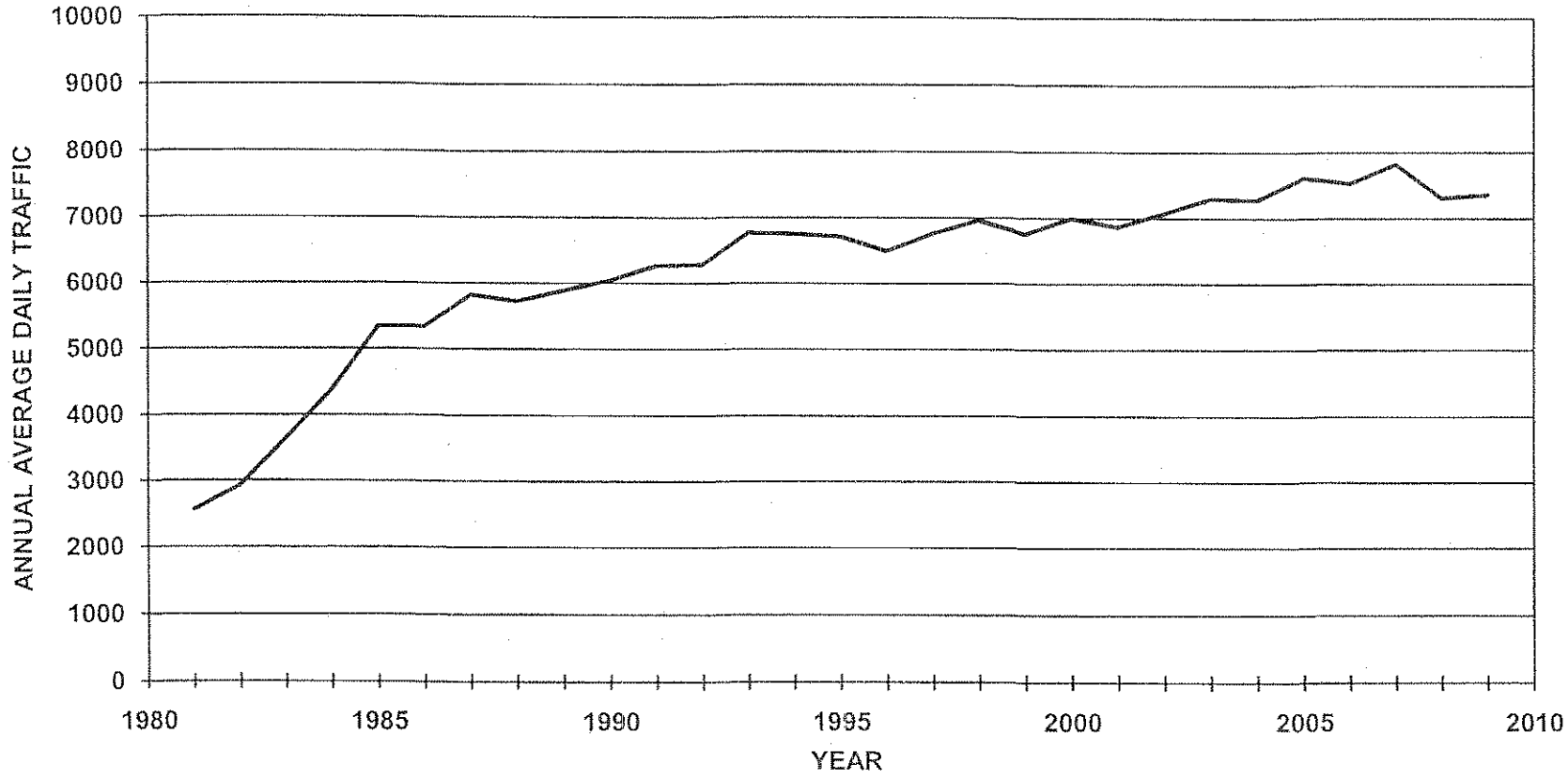

ALASKA DEPARTMENT OF TRANSPORTATION AND PUBLIC FACILITIES
FIXED RECORDER REPORT 2009

Site 11600620 Route 188800 MP 10.514

East End of Badger Loop Road (Combined)

MONTH	MADT	%	6-10	(10-6)	MON	TUE	WED	THU	FRI	WKDY	SAT	SUN
JAN	5509	74.9	92.1	7.9	101.7	103.5	108.2	101.1	109.3	104.8	94.8	81.4
FEB	6001	81.6	92.7	7.3	97.9	101.9	104.8	105	110.4	104	96.7	83.2
MAR	6160	83.8	92.7	7.3	102.9	105.6	106.7	100.2	102.1	103.5	92.3	90.4
APR	7674	104.4	92.7	7.3	100	102.5	103.5	103	107.2	103.2	97.2	86.6
MAY	8337	113.4	91.8	8.2	97.6	100.7	101.8	102.9	106.7	101.9	100	90.3
JUN	8343	113.4	90.7	9.3	98.5	99.1	100.3	107.4	104.1	101.9	100	90.5
JUL	8347	113.5	90.7	9.3	99.1	100.1	102	104	106	102.2	97.2	91.6
AUG	8422	114.5	91.6	8.4	102.7	101.2	101.2	102.3	110.1	103.5	96.3	86.2
SEP	8550	116.3	93.2	6.8	96.3	103.8	103.1	104.8	110.5	103.7	95.9	85.5
OCT	7816	106.3	93.3	6.7	102.8	99.3	97.6	103	108.9	102.3	97.5	90.9
NOV	6672	90.7	92.6	7.4	106	108.4	109.7	96.8	100.3	104.2	91.4	87.3
DEC	6422	87.3	91.7	8.3	102.2	103.9	103.9	108.4	96.7	103	97.9	86.9
ANN	7354		92.2	7.9	100.6	102.5	103.6	103.2	106	103.2	96.4	87.6

HISTORICAL DATA

2009	7354
2008	7305
2007	7821
2006	7526
2005	7614
2004	7275
2003	7291
2002	7070
2001	6869
2000	6994
1999	6753
1998	6956
1997	6755
1996	6489
1995	6711
1994	6747
1993	6766
1992	6278
1991	6260
1990	6043
1989	5877
1988	5717
1987	5815
1986	5330
1985	5332

HIGHEST DAYS

1ST	2ND	3RD	4TH	5TH	6TH	7TH	8TH	9TH	10TH	AVG
10080	9861	9801	9728	9641	9453	9430	9409	9281	9249	9593
4-Jun	21-Aug	28-Aug	11-Sep	15-May	4-Sep	25-Sep	10-Jul	1-Sep	14-Aug	
137.1	134.1	133.3	132.3	131.1	128.5	128.2	127.9	126.2	125.8	130.4

HIGHEST HOURS

1ST	2ND	3RD	4TH	5TH	6TH	7TH	8TH	9TH	10TH	20TH	30TH	40TH	50TH	AVG
1151	1061	976	948	947	939	922	922	920	920	897	891	882	877	971
17	18	18	18	18	18	18	18	18	18	18	18	18	18	
4-Jun	4-Jun	11-Sep	16-Jul	27-Aug	10-Jul	25-Sep	23-Sep	13-Jul	28-May	22-Sep	20-Aug	23-Jul	18-Aug	
15.7	14.4	13.3	12.9	12.9	12.8	12.5	12.5	12.5	12.5	12.2	12.1	12	11.9	13.2

PERCENT BY HOUR

100	200	300	400	500	600	700	800	900	1000	1100	1200
0.8	0.5	0.4	0.3	0.5	1.6	4.4	5.3	4.1	3.9	4.3	5

1300	1400	1500	1600	1700	1800	1900	2000	2100	2200	2300	2400
5.8	5.9	6.4	7.2	8.5	9.8	8	6.2	5.2	4	2.7	1.6

ALASKA DEPARTMENT OF TRANSPORTATION AND PUBLIC FACILITIES
FIXED RECORDER REPORT 2009

Site 11600620 Route 188800 MP 10.514

East End of Badger Loop Road (NB)

MONTH	MADT	%	6-10	(10-6)	MON	TUE	WED	THU	FRI	WKDY	SAT	SUN
JAN	3067	79.8	92.5	7.5	100.2	108.6	109.5	101	108.4	105.5	92.6	79.8
FEB	3379	87.9	93.2	6.8	98.5	102.5	104.6	103.8	111.2	104.1	95.8	83.7
MAR	3393	88.3	93.1	6.9	101.9	104.6	103.5	101.5	108	103.9	93.5	86.9
APR	3873	100.8	93.3	6.7	99.7	102.1	103.8	102.8	107.3	103.1	96.6	87.7
MAY	4208	109.5	92.1	7.9	98.2	101	102.2	102.1	105.9	101.9	99.7	90.8
JUN	4196	109.2	91	9	97.7	99.1	100.9	107.3	103.4	101.7	99.6	92.1
JUL	4154	108.1	90.9	9.1	99.4	100.4	101.7	103.5	104.7	101.9	96.8	93.6
AUG	4205	109.4	92	8	102.7	100.6	101.1	102.3	109.6	103.3	96.2	87.5
SEP	4328	112.6	93.4	6.6	96.7	104.1	102.8	105.1	109.4	103.6	95.9	85.9
OCT	4135	107.6	92.9	7.1	99.3	100.2	101.5	104.7	109.5	103	96.8	87.9
NOV	3624	94.3	92.4	7.6	104.8	107.5	110.1	98.3	103.7	104.9	91.2	84.4
DEC	3558	92.6	91.6	8.4	100.6	104.2	104.9	107.6	102.8	104	94.5	85.4
ANN	3843		92.4	7.6	100	102.9	103.9	103.3	107	103.4	95.8	87.1

HISTORICAL DATA

2009	3843
2008	3745
2007	4070
2006	3877
2005	3930
2004	3821
2003	3729
2002	3574
2001	3412
2000	3412
1999	3333
1998	3447
1997	3349
1996	3242

HIGHEST DAYS

1ST	2ND	3RD	4TH	5TH	6TH	7TH	8TH	9TH	10TH	AVG
5134	4921	4887	4855	4812	4759	4695	4689	4673	4669	4809
4-Jun	21-Aug	28-Aug	11-Sep	15-May	25-Sep	9-Oct	1-Sep	3-Sep	4-Sep	
133.6	128.1	127.2	126.3	125.2	123.8	122.2	122	121.6	121.5	125.1

HIGHEST HOURS

1ST	2ND	3RD	4TH	5TH	6TH	7TH	8TH	9TH	10TH	20TH	30TH	40TH	50TH	AVG
650	631	584	579	572	571	571	569	563	562	552	543	538	533	585
17	18	18	18	18	18	18	18	18	18	18	18	18	18	
4-Jun	4-Jun	27-Aug	23-Sep	1-Oct	14-Oct	16-Jul	3-Nov	15-Oct	13-Aug	18-May	11-Sep	15-Jul	22-Sep	
16.9	16.4	15.2	15.1	14.9	14.9	14.9	14.8	14.7	14.6	14.4	14.1	14	13.9	15.2

PERCENT BY HOUR

100	200	300	400	500	600	700	800	900	1000	1100	1200
1	0.6	0.4	0.3	0.3	0.8	1.8	2.7	3.1	3.1	3.8	4.6

1300	1400	1500	1600	1700	1800	1900	2000	2100	2200	2300	2400
5.7	6	7	8.2	10	7.5	6.5	4.8	3.9	3	1.9	1.2

ALASKA DEPARTMENT OF TRANSPORTATION AND PUBLIC FACILITIES
FIXED RECORDER REPORT 2009

Site 11600620 Route 188800 MP 10.514

East End of Badger Loop Road (SB)

MONTH	MADT	%	6-10	(10-6)	MON	TUE	WED	THU	FRI	WKDY	SAT	SUN
JAN	2442	69.6	91.6	8.4	103.5	97.1	106.7	101.1	110.5	103.8	97.6	83.4
FEB	2621	74.7	92	8	97.3	101.2	105	106.5	109.4	103.9	97.8	82.6
MAR	2767	78.8	92.3	7.7	104.2	106.7	110.6	98.6	94.8	103	90.7	94.6
APR	3801	108.3	92.1	7.9	100.3	102.9	103.3	103.1	107.1	103.3	97.9	85.4
MAY	4129	117.6	91.5	8.5	96.9	100.3	101.4	103.7	107.5	102	100.3	89.9
JUN	4147	118.1	90.4	9.6	99.4	99.2	99.7	107.6	104.8	102.1	100.4	88.9
JUL	4192	119.4	90.5	9.5	98.8	99.8	102.2	104.6	107.3	102.5	97.6	89.6
AUG	4217	120.1	91.3	8.7	102.7	101.8	101.4	102.4	110.6	103.8	96.3	84.9
SEP	4223	120.3	93	7	95.9	103.5	103.4	104.5	111.6	103.8	95.9	85.1
OCT	3681	104.8	93.7	6.3	106.8	98.2	93.1	101	108.2	101.5	98.3	94.4
NOV	3048	86.8	92.9	7.1	107.3	109.5	109.3	95.1	96.3	103.5	91.6	90.7
DEC	2864	81.6	91.8	8.2	104.2	103.6	102.7	109.4	89.2	101.8	102.2	88.7
ANN	3511		91.9	8.1	101.4	102	103.2	103.1	104.8	102.9	97.2	88.2

HISTORICAL DATA

2009	3511
2008	3560
2007	3751
2006	3649
2005	3684
2004	3454
2003	3561
2002	3497
2001	3458
2000	3582
1999	3419
1998	3510
1997	3405
1996	3247
1995	3429

HIGHEST DAYS

1ST	2ND	3RD	4TH	5TH	6TH	7TH	8TH	9TH	10TH	AVG
4946	4940	4914	4873	4829	4784	4767	4671	4632	4592	4795
4-Jun	21-Aug	28-Aug	11-Sep	15-May	4-Sep	10-Jul	25-Sep	2-Jul	1-Sep	
140.9	140.7	140	138.8	137.5	136.3	135.8	133	131.9	130.8	136.6

HIGHEST HOURS

1ST	2ND	3RD	4TH	5TH	6TH	7TH	8TH	9TH	10TH	20TH	30TH	40TH	50TH	AVG
561	557	550	544	539	537	528	527	524	524	493	486	477	470	539
8	8	8	8	8	8	8	8	8	8	8	8	8	8	
20-Oct	7-Oct	6-Oct	5-Oct	1-Oct	13-Oct	30-Sep	8-Oct	22-Oct	21-Oct	12-Oct	15-Sep	21-Aug	8-Dec	
16	15.9	15.7	15.5	15.4	15.3	15	15	14.9	14.9	14	13.8	13.6	13.4	15.4

PERCENT BY HOUR

100	200	300	400	500	600	700	800	900	1000	1100	1200
0.7	0.4	0.3	0.3	0.7	2.5	7.2	8	5.2	4.8	5	5.5

1300	1400	1500	1600	1700	1800	1900	2000	2100	2200	2300	2400
5.9	5.9	5.7	6.1	6.9	9.4	7.7	5.9	4.8	3.6	2.3	1.4

COLLEGE ROAD AT BENTLEY MALL

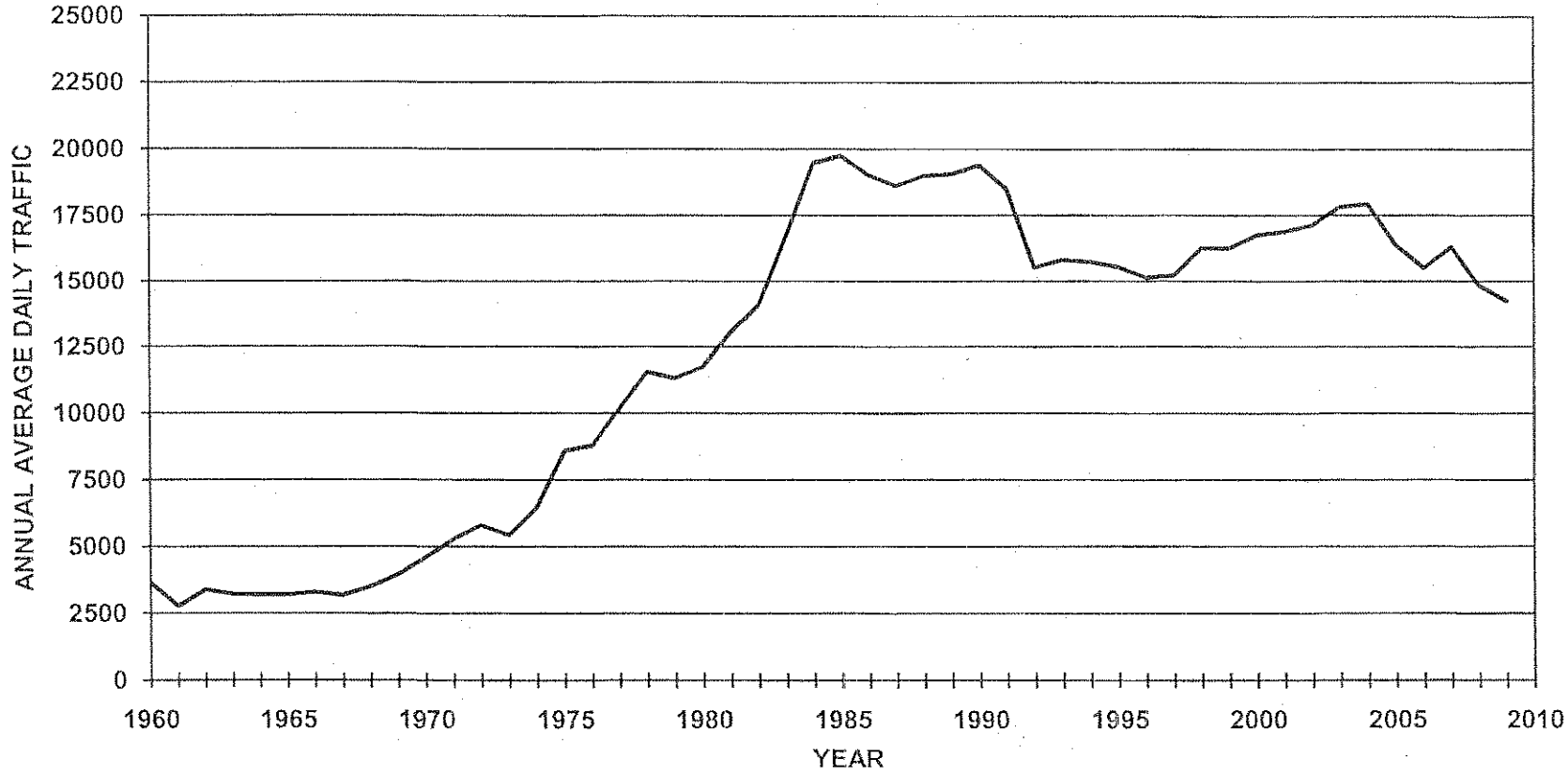

ALASKA DEPARTMENT OF TRANSPORTATION AND PUBLIC FACILITIES
FIXED RECORDER REPORT 2009

Site 1010680U Route 150100 MP 0.603

College Road at Bentley Mall (Combined)

MONTH	MADT	%	6-10	(10-6)	MON	TUE	WED	THU	FRI	WKDY	SAT	SUN
JAN	11291	79.2	92.3	7.7	104.3	106.7	108.4	96.4	117.3	106.6	99.5	67.3
FEB	12413	87.1	92.8	7.2	99.8	101.1	103.4	103.2	118.9	105.3	102.6	71
MAR	12781	89.7	92.4	7.6	101.6	102.9	102.8	101.9	112.7	104.4	102.2	76
APR	14407	101.1	93	7	101.9	102.1	104.4	104.2	114.2	105.4	101.8	71.5
MAY	14861	104.3	92.1	7.9	93.5	104	102.7	105.2	116.6	104.4	103.3	74.6
JUN	15149	106.3	91.7	8.3	102.6	102.4	104.3	104.8	112.1	105.2	99.5	74.2
JUL	14798	103.9	91.4	8.6	104.1	104.8	108.4	107.2	112.9	107.5	88.9	73.6
AUG	16026	112.5	91.5	8.5	101.4	99.1	103.7	102.4	114.9	104.3	101.6	76.7
SEP	15942	111.9	93.1	6.9	94.8	105.5	106.3	106.3	115.4	105.7	98.6	73.2
OCT	15450	108.4	92.9	7.1	97.9	99.1	100.2	107.8	117.4	104.5	102.9	74.7
NOV	14048	98.6	92	8	104.4	107.6	108.9	90.2	115.3	105.3	100.9	72.7
DEC	13820	97	92	8	103.3	106	109.3	107.6	100.1	105.3	99.8	73.8
ANN	14249		92.3	7.7	100.8	103.4	105.2	103.1	114	105.3	100.1	73.3

HISTORICAL DATA

2009	14249	
2008	14833	
2007	16290	
2006	15507	
2005	16378	New Classifier
2004	17930	
2003	17810	
2002	17117	
2001	16874	
2000	16751	
1999	16246	
1998	16255	
1997	15225	
1996	15140	
1995	15542	
1994	15734	
1993	15804	
1992	15526	
1991	18498	
1990	19391	
1989	19046	
1988	18979	
1987	18612	
1986	19015	
1985	19749	

HIGHEST DAYS

1ST	2ND	3RD	4TH	5TH	6TH	7TH	8TH	9TH	10TH	AVG
20263	19197	19153	19032	18881	18545	18474	18379	18377	18300	18860
14-Aug	9-Oct	25-Sep	2-Oct	7-Aug	12-Aug	8-Oct	15-Aug	1-May	4-Sep	
142.2	134.7	134.4	133.6	132.5	130.1	129.7	129	129	128.4	132.4

HIGHEST HOURS

1ST	2ND	3RD	4TH	5TH	6TH	7TH	8TH	9TH	10TH	20TH	30TH	40TH	50TH	AVG
1739	1733	1684	1679	1676	1653	1634	1634	1629	1618	1584	1563	1552	1531	1668
18	18	18	18	18	18	18	18	18	17	17	17	18	18	
9-Oct	25-Sep	30-Oct	2-Oct	14-Aug	18-Sep	8-Oct	22-Sep	1-Oct	9-Oct	14-Aug	30-Oct	16-Sep	8-May	
12.2	12.2	11.8	11.8	11.8	11.6	11.5	11.5	11.4	11.4	11.1	11	10.9	10.7	11.7

PERCENT BY HOUR

100	200	300	400	500	600	700	800	900	1000	1100	1200
1.1	0.7	0.5	0.4	0.3	0.7	1.5	3.1	3.8	3.9	4.9	6.3

1300	1400	1500	1600	1700	1800	1900	2000	2100	2200	2300	2400
8	8	7.8	8	8.3	8.7	7.1	5.4	4.1	3.2	2.4	1.6

ALASKA DEPARTMENT OF TRANSPORTATION AND PUBLIC FACILITIES
FIXED RECORDER REPORT 2009

Site 1010680U Route 150100 MP 0.603

College Road at Bentley Mall (EB)

MONTH	MADT	%	6-10	(10-6)	MON	TUE	WED	THU	FRI	WKDY	SAT	SUN
JAN	5663	79	92	8	105	108	110.1	98.1	117.4	107.7	95.7	65.7
FEB	6249	87.2	92.7	7.3	100.7	102.2	104.6	104.4	119.4	106.3	99.1	69.6
MAR	6459	90.2	92	8	102.6	104.3	103.7	103.3	112.7	105.3	99.6	73.8
APR	7265	101.4	92.6	7.4	103.4	103.4	105.6	104.9	114	106.3	98.6	70.1
MAY	7498	104.7	91.7	8.3	94.5	104.5	103.9	106.2	116.3	105.1	101.6	73.2
JUN	7641	106.7	91.3	8.7	103.3	103	104.8	105.6	112	105.7	98	73.2
JUL	7470	104.3	91	9	104.6	106.1	108.9	108.2	112.5	108.1	86.9	72.7
AUG	8028	112.1	90.6	9.4	102.2	100.3	104.6	103.1	115.2	105.1	99.3	75.3
SEP	8005	111.7	92.6	7.4	95.6	106.4	107.7	107.5	115.5	106.5	96.1	71.2
OCT	7778	108.6	92.4	7.6	98.7	100.4	101.5	109.5	117.5	105.5	99.8	72.6
NOV	7058	98.5	91.3	8.7	106.3	108.5	109.2	92.2	114.8	106.2	98.1	71
DEC	6858	95.7	91.4	8.6	104.2	107	109.9	107.8	101.4	106.1	97.4	72.3
ANN	7164		91.8	8.2	101.8	104.5	106.2	104.2	114.1	106.2	97.5	71.7

HISTORICAL DATA

2009	7164	
2008	7483	
2007	8166	
2006	7836	
2005	8235	New Classifier
2004	9043	
2003	9008	
2002	8627	
2001	8474	
2000	8448	
1999	8362	
1998	8398	
1997	7832	
1996	7822	
1995	8056	
1994	8167	
1993	8178	
1992	8150	
1991	8601	
1990	10118	
1989	9930	
1988	9806	
1987	9542	
1986	9838	
1985	10226	

HIGHEST DAYS

1ST	2ND	3RD	4TH	5TH	6TH	7TH	8TH	9TH	10TH	AVG
10213	10091	9676	9663	9598	9527	9516	9477	9433	9317	9651
14-Aug	25-Sep	9-Oct	2-Oct	7-Aug	24-Sep	8-Oct	12-Aug	23-Sep	22-Sep	
142.6	140.9	135.1	134.9	134	133	132.8	132.3	131.7	130.1	134.7

HIGHEST HOURS

1ST	2ND	3RD	4TH	5TH	6TH	7TH	8TH	9TH	10TH	20TH	30TH	40TH	50TH	AVG
866	855	852	840	833	826	825	824	823	811	784	774	764	752	836
18	18	18	17	17	18	18	18	17	18	18	13	18	18	
25-Sep	9-Oct	2-Oct	9-Oct	25-Sep	24-Sep	22-Sep	8-Oct	2-Oct	1-May	14-Oct	25-Sep	29-Sep	30-Sep	
12.1	11.9	11.9	11.7	11.6	11.5	11.5	11.5	11.5	11.3	10.9	10.8	10.7	10.5	11.7

PERCENT BY HOUR

100	200	300	400	500	600	700	800	900	1000	1100	1200
1.1	0.7	0.5	0.4	0.4	1	1.9	3.3	4.3	4.2	5.1	6.3

1300	1400	1500	1600	1700	1800	1900	2000	2100	2200	2300	2400
7.9	7.8	7.6	7.7	8.2	8.4	6.8	5.1	4	3.2	2.4	1.7

ALASKA DEPARTMENT OF TRANSPORTATION AND PUBLIC FACILITIES
FIXED RECORDER REPORT 2009

Site 1010680U Route 150100 MP 0.603

College Road at Bentley Mall (WB)

MONTH	MADT	%	6-10	(10-6)	MON	TUE	WED	THU	FRI	WKDY	SAT	SUN
JAN	5628	79.4	92.6	7.4	103.7	105.4	106.7	94.7	117.2	105.5	103.4	68.9
FEB	6164	87	92.9	7.1	98.9	99.9	102.2	102	118.4	104.3	106.2	72.5
MAR	6322	89.2	92.7	7.3	100.5	101.4	101.9	100.5	112.7	103.4	104.8	78.2
APR	7142	100.8	93.3	6.7	100.3	100.9	103.2	103.4	114.3	104.4	105	72.9
MAY	7363	103.9	92.5	7.5	92.5	103.5	101.5	104.3	117	103.8	105.1	76
JUN	7508	106	92.1	7.9	102	101.8	103.7	104	112.2	104.7	101	75.3
JUL	7328	103.4	91.7	8.3	103.7	103.5	107.8	106.2	113.4	106.9	90.8	74.6
AUG	7998	112.9	92.4	7.6	100.6	98	102.8	101.8	114.7	103.6	103.9	78.2
SEP	7938	112	93.6	6.4	94	104.5	104.9	105.1	115.2	104.7	101.1	75.3
OCT	7672	108.3	93.4	6.6	97.1	97.7	98.9	106.1	117.3	103.4	106.1	76.9
NOV	6990	98.7	92.8	7.2	102.4	106.7	108.6	88.3	115.8	104.4	103.7	74.4
DEC	6961	98.2	92.7	7.3	102.4	105	108.7	107.5	98.9	104.5	102.2	75.2
ANN	7085		92.7	7.3	99.8	102.4	104.2	102	113.9	104.5	102.8	74.9

HISTORICAL DATA

2009	7085	
2008	7350	
2007	8124	
2006	7671	
2005	8143	New Classifier
2004	8887	
2003	8802	
2002	8490	
2001	8400	
2000	8303	
1999	7884	
1998	7857	
1997	7393	
1996	7318	
1995	7485	
1994	7567	
1993	7626	
1992	7377	
1991	9897	
1990	9272	
1989	9117	
1988	9173	
1987	9070	
1986	9178	
1985	9523	

HIGHEST DAYS

1ST	2ND	3RD	4TH	5TH	6TH	7TH	8TH	9TH	10TH	AVG
10050	9521	9429	9369	9339	9283	9113	9086	9068	9065	9332
14-Aug	9-Oct	15-Aug	2-Oct	4-Sep	7-Aug	11-Sep	1-May	12-Aug	18-Sep	
141.8	134.4	133.1	132.2	131.8	131	128.6	128.2	128	127.9	131.7

HIGHEST HOURS

1ST	2ND	3RD	4TH	5TH	6TH	7TH	8TH	9TH	10TH	20TH	30TH	40TH	50TH	AVG
907	884	881	867	859	855	847	846	846	845	828	812	803	791	864
18	18	18	18	18	17	16	15	18	18	18	18	18	18	
14-Aug	9-Oct	30-Oct	25-Sep	18-Sep	14-Aug	23-Dec	10-Oct	1-Sep	11-Sep	13-Aug	30-Sep	15-Aug	12-Aug	
12.8	12.5	12.4	12.2	12.1	12.1	12	11.9	11.9	11.9	11.7	11.5	11.3	11.2	12.2

PERCENT BY HOUR

100	200	300	400	500	600	700	800	900	1000	1100	1200
1	0.6	0.5	0.4	0.3	0.5	1.2	2.9	3.3	3.7	4.8	6.4

1300	1400	1500	1600	1700	1800	1900	2000	2100	2200	2300	2400
8	8.2	8	8.2	8.5	9	7.4	5.6	4.2	3.3	2.4	1.6

COLLEGE ROAD EAST OF HAYES STREET

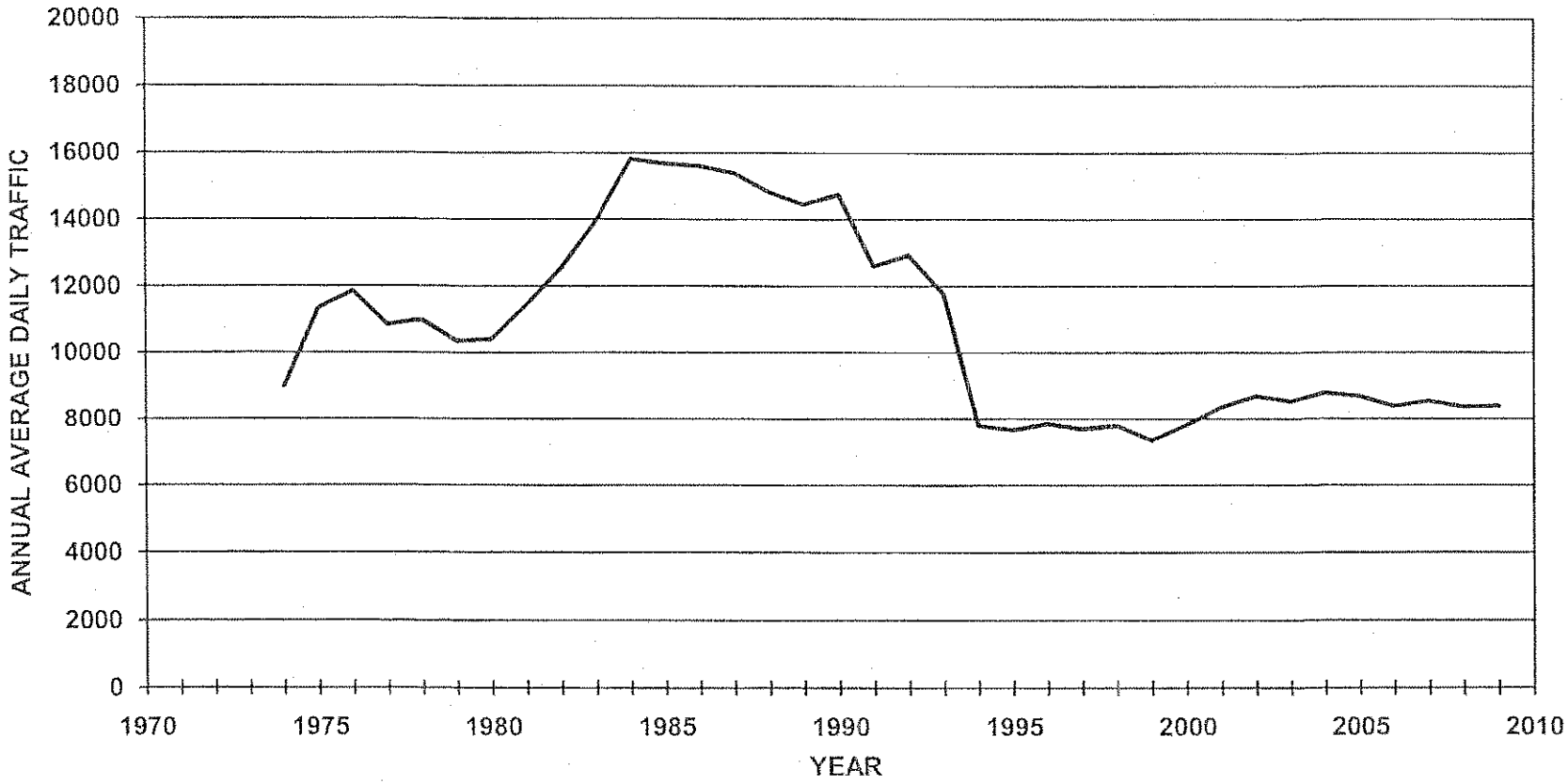

ALASKA DEPARTMENT OF TRANSPORTATION AND PUBLIC FACILITIES
FIXED RECORDER REPORT 2009

Site 11200649 Route 150100 MP 3.632

College Road East of Hayes Street (Combined)

MONTH	MADT	%	6-10	(10-6)	MON	TUE	WED	THU	FRI	WKDY	SAT	SUN
JAN	6605	78.7	93.1	6.9	105.9	114.8	113.7	101	113.8	109.8	88.1	62.7
FEB	7567	90.2	93.7	6.3	105.2	105.8	107.3	109.8	116.6	108.9	90.3	65
MAR	7641	91.1	93.4	6.6	105	105.9	104.4	112.5	112.4	108	89.3	70.5
APR	8466	100.9	93.9	6.1	106.7	108.9	107.4	108.1	110.5	108.3	90.3	68
MAY	9001	107.3	93.3	6.7	95.8	104.5	105	105.8	111.4	104.5	105.1	72.4
JUN	9292	110.7	92.8	7.2	101.8	102.2	111.4	102.8	106.7	105	104.7	70.5
JUL	9083	108.2	92.6	7.4	103	106.1	117.4	105.3	105	107.4	93.6	69.5
AUG	10072	120	91.9	8.1	96.9	96.8	111.5	100.5	112.7	103.7	110.4	71.3
SEP	9177	109.4	94	6	93.8	106.6	111.5	108	113.1	106.6	101	66.1
OCT	8657	103.2	93.3	6.7	103.6	106.7	105.3	107.9	113.5	107.4	92	71.1
NOV	7769	92.6	92.9	7.1	111.4	112.3	112.9	95	109.2	108.2	90.5	68.7
DEC	7365	87.8	92.3	7.7	106.7	109.9	109	108.3	105.5	107.9	91.3	69.4
ANN	8391		93.1	6.9	103	106.7	109.7	105.4	110.9	107.1	95.6	68.8

HISTORICAL DATA

2009	8391	
2008	8360	
2007	8544	
2006	8379	
2005	8682	
2004	8795	
2003	8534	
2002	8692	
2001	8351	
2000	7802	
1999	7347	Alumni Dr. Open
1998	7785	
1997	7682	
1996	7844	
1995	7650	
1994	7799	Johansen Open
1993	11772	
1992	12914	
1991	12597	New Loops
1990	14736	
1989	14440	New Loops
1988	14810	
1987	15391	
1986	15602	
1985	15670	

HIGHEST DAYS

1ST	2ND	3RD	4TH	5TH	6TH	7TH	8TH	9TH	10TH	AVG
13963	12969	12757	12601	12488	11847	11843	11736	11026	10950	12218
12-Aug	14-Aug	15-Aug	7-Aug	8-Aug	13-Aug	10-Aug	11-Aug	20-Jun	22-Jul	
166.4	154.6	152	150.2	148.8	141.2	141.1	139.9	131.4	130.5	145.6

HIGHEST HOURS

1ST	2ND	3RD	4TH	5TH	6TH	7TH	8TH	9TH	10TH	20TH	30TH	40TH	50TH	AVG
1186	1180	1132	1098	1085	1081	1078	1076	1074	1070	1036	994	978	962	1106
18	17	18	13	18	13	18	18	18	16	15	18	18	18	
12-Aug	12-Aug	8-Dec	12-Aug	13-Aug	1-Aug	11-Aug	14-Aug	7-Aug	12-Aug	12-Aug	15-Sep	22-Sep	16-Jul	
14.1	14.1	13.5	13.1	12.9	12.9	12.8	12.8	12.8	12.8	12.3	11.8	11.7	11.5	13.2

PERCENT BY HOUR

100	200	300	400	500	600	700	800	900	1000	1100	1200
0.9	0.6	0.4	0.3	0.3	0.5	1.5	4.4	4.4	4.6	5.1	6.6

1300	1400	1500	1600	1700	1800	1900	2000	2100	2200	2300	2400
7.6	7.4	7.5	8	8.7	8.6	6.4	4.9	4.1	3.3	2.4	1.5

ALASKA DEPARTMENT OF TRANSPORTATION AND PUBLIC FACILITIES
FIXED RECORDER REPORT 2009

Site 11200649 Route 150100 MP 3.632

College Road East of Hayes Street (EB)

MONTH	MADT	%	6-10	(10-6)	MON	TUE	WED	THU	FRI	WKDY	SAT	SUN
JAN	3262	78.6	93.2	6.8	105.9	114.6	113.9	101.6	113.6	109.9	87.8	62.7
FEB	3731	89.9	93.8	6.2	106.2	104.9	107.7	111	116.8	109.3	89.4	64
MAR	3768	90.8	93.2	6.8	106.1	106	104.8	109.8	112.2	107.8	89.9	71.1
APR	4190	101	93.8	6.2	107	109.1	107.7	108.6	109.4	108.4	89.9	68.2
MAY	4544	109.5	93.4	6.6	95.2	104.4	106	105.9	112.7	104.8	104.9	71
JUN	4691	113.1	92.9	7.1	101.4	102.4	113.6	103.4	106.2	105.4	104.5	68.6
JUL	4473	107.8	92.5	7.5	104	106.4	117.1	105.9	105	107.7	92.7	68.9
AUG	4852	116.9	93.2	6.8	97.7	97.3	110.9	101.6	112.6	104	109.9	70.1
SEP	4507	108.6	93.9	6.1	94.6	106.7	111.8	108.4	113	106.9	100.4	65.1
OCT	4293	103.5	93.2	6.8	104.2	106.9	105.7	108.5	113.5	107.8	91.2	70.1
NOV	3840	92.6	92.7	7.3	112.7	113	112.6	96.4	107.4	108.4	89.6	68.3
DEC	3637	87.7	92.3	7.7	107.2	110.1	109.5	108.1	106.2	108.2	90.7	68.1
ANN	4149		93.2	6.8	103.5	106.8	110.1	105.8	110.7	107.4	95.1	68

HISTORICAL DATA

2009	4149	
2008	4168	
2007	4245	
2006	4167	
2005	4315	
2004	4363	
2003	4204	
2002	4313	
2001	4134	
2000	3864	
1999	3655	Alumni Dr. Open
1998	3868	
1997	3833	
1996	3908	
1995	3792	
1994	3823	Johansen Open
1993	6006	
1992	6676	
1991	6455	New Loops
1990	7473	
1989	7532	New Loops
1988	7702	
1987	7981	
1986	7935	
1985	7593	

HIGHEST DAYS

1ST	2ND	3RD	4TH	5TH	6TH	7TH	8TH	9TH	10TH	AVG
6522	6146	6064	6002	5792	5700	5684	5673	5647	5438	5867
12-Aug	14-Aug	15-Aug	7-Aug	8-Aug	11-Aug	10-Aug	20-Jun	13-Aug	17-Jun	
157.2	148.1	146.2	144.7	139.6	137.4	137	136.7	136.1	131.1	141.4

HIGHEST HOURS

1ST	2ND	3RD	4TH	5TH	6TH	7TH	8TH	9TH	10TH	20TH	30TH	40TH	50TH	AVG
615	575	570	568	563	560	549	548	544	544	505	496	483	478	564
12	13	14	18	18	18	18	18	13	13	15	14	15	19	
12-Aug	12-Aug	12-Aug	11-Aug	8-Dec	12-Aug	14-Aug	13-Aug	1-Aug	20-Jun	12-Aug	1-Aug	20-Jun	12-Aug	
14.8	13.9	13.7	13.7	13.6	13.5	13.2	13.2	13.1	13.1	12.2	12	11.6	11.5	13.6

PERCENT BY HOUR

100	200	300	400	500	600	700	800	900	1000	1100	1200
1	0.6	0.4	0.3	0.3	0.5	1.4	4.8	4.5	4.6	5.2	6.8

1300	1400	1500	1600	1700	1800	1900	2000	2100	2200	2300	2400
7.7	7.4	7.6	8.1	8.6	8.4	6.1	4.7	3.9	3.3	2.3	1.5

ALASKA DEPARTMENT OF TRANSPORTATION AND PUBLIC FACILITIES
FIXED RECORDER REPORT 2009

Site 11200649 Route 150100 MP 3.632

College Road East of Hayes Street (WB)

MONTH	MADT	%	6-10	(10-6)	MON	TUE	WED	THU	FRI	WKDY	SAT	SUN
JAN	3343	78.8	93.1	6.9	105.9	115.1	113.6	100.4	113.8	109.8	88.3	62.8
FEB	3836	90.4	93.7	6.3	104.2	106.7	107	108.6	116.3	108.6	91.2	66
MAR	3873	91.3	93.5	6.5	103.8	105.8	104.1	115	112.6	108.3	88.8	69.9
APR	4276	100.8	94	6	106.3	108.6	107.2	107.6	111.7	108.3	90.7	67.9
MAY	4457	105.1	93.1	6.9	96.4	104.6	104.1	105.8	110	104.2	105.3	73.8
JUN	4600	108.4	92.7	7.3	102.2	102	109.1	102.3	107.2	104.6	104.8	72.5
JUL	4610	108.7	92.7	7.3	102	105.9	117.8	104.6	105	107.1	94.6	70.1
AUG	5220	123.1	90.7	9.3	96.1	96.3	112	99.5	112.8	103.3	110.8	72.4
SEP	4670	110.1	94.2	5.8	93	106.4	111.1	107.6	113.2	106.3	101.7	67
OCT	4364	102.9	93.4	6.6	103	106.5	104.9	107.4	113.5	107.1	92.7	72
NOV	3929	92.6	93	7	110.2	111.7	113.2	93.6	110.9	107.9	91.3	69.2
DEC	3729	87.9	92.4	7.6	106.2	109.6	108.5	108.5	104.8	107.5	91.8	70.6
ANN	4242		93	7	102.4	106.6	109.4	105.1	111	106.9	96	69.5

HISTORICAL DATA		
2009	4242	
2008	4192	
2007	4299	
2006	4211	
2005	4368	
2004	4432	
2003	4331	
2002	4380	
2001	4217	
2000	3938	
1999	3693	Alumni Dr. Open
1998	3916	
1997	3849	
1996	3936	
1995	3858	
1994	3976	Johansen Open
1993	5767	
1992	6238	
1991	6169	New Loops
1990	7257	
1989	6898	New Loops
1988	7059	
1987	7450	
1986	7682	
1985	8077	

HIGHEST DAYS

1ST	2ND	3RD	4TH	5TH	6TH	7TH	8TH	9TH	10TH	AVG
7441	6823	6696	6693	6599	6200	6159	6036	5573	5558	6378
12-Aug	14-Aug	8-Aug	15-Aug	7-Aug	13-Aug	10-Aug	11-Aug	29-Jul	22-Jul	
175.4	160.8	157.9	157.8	155.6	146.2	145.2	142.3	131.4	131	150.4

HIGHEST HOURS

1ST	2ND	3RD	4TH	5TH	6TH	7TH	8TH	9TH	10TH	20TH	30TH	40TH	50TH	AVG
679	674	626	589	580	574	571	569	565	564	532	520	509	504	599
17	17	18	14	15	18	16	18	18	13	18	18	18	17	
12-Aug	5-Mar	12-Aug	29-Aug	1-Aug	5-Mar	12-Aug	8-Dec	1-Oct	22-Jul	28-Oct	2-Oct	13-Oct	11-Sep	
16	15.9	14.8	13.9	13.7	13.5	13.5	13.4	13.3	13.3	12.5	12.3	12	11.9	14.1

PERCENT BY HOUR

100	200	300	400	500	600	700	800	900	1000	1100	1200
0.9	0.5	0.4	0.3	0.3	0.6	1.5	4	4.2	4.5	4.9	6.4

1300	1400	1500	1600	1700	1800	1900	2000	2100	2200	2300	2400
7.5	7.4	7.4	8	8.8	8.8	6.7	5.1	4.2	3.4	2.5	1.5

CUSHMAN STREET AT CHENA BRIDGE

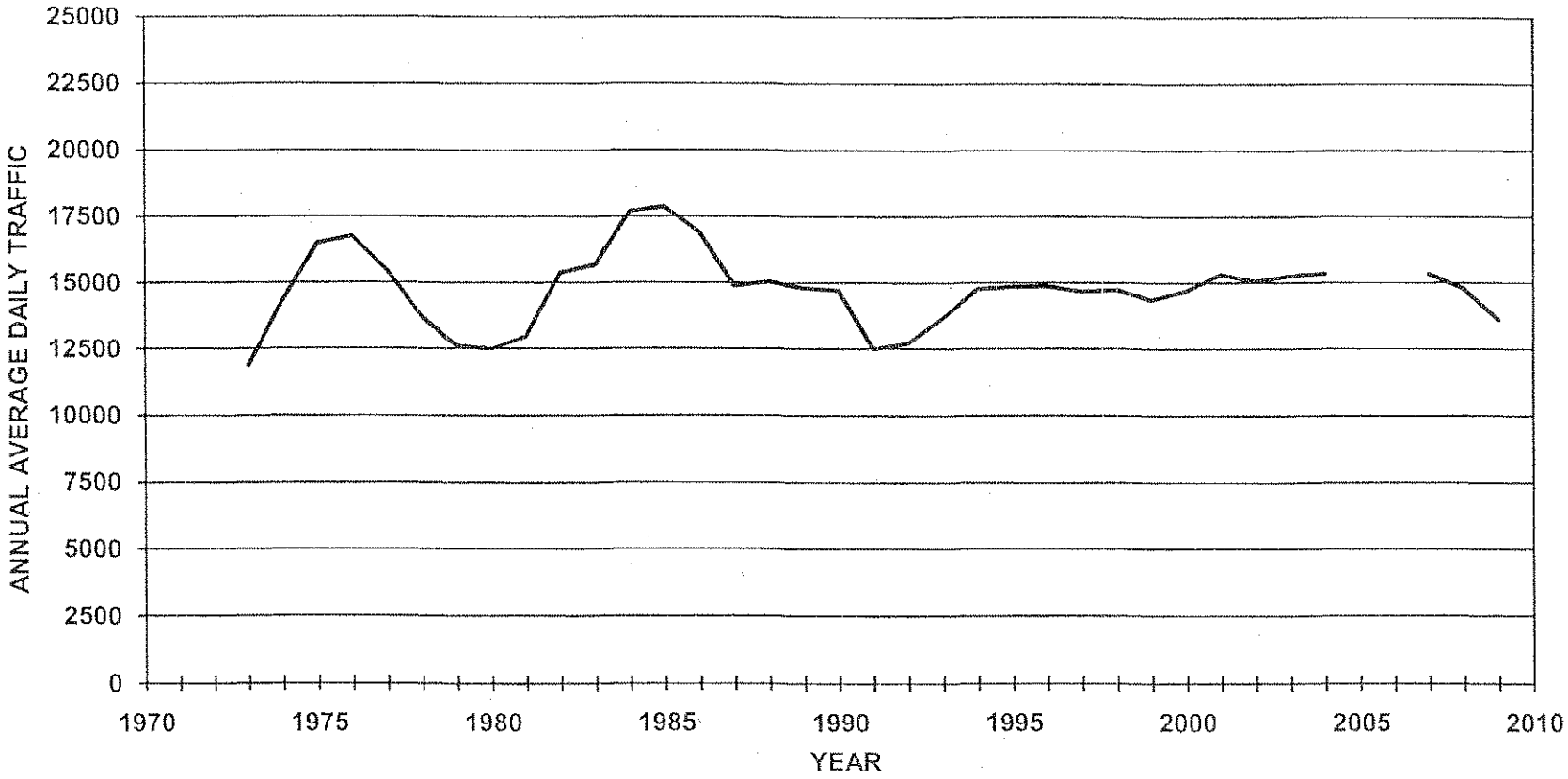

ALASKA DEPARTMENT OF TRANSPORTATION AND PUBLIC FACILITIES
FIXED RECORDER REPORT 2009

Site 1110663U Route 176300 MP 3.283

Cushman Street at Chena River Bridge (Combined)

MONTH	MADT	%	6-10	(10-6)	MON	TUE	WED	THU	FRI	WKDY	SAT	SUN
JAN	12093	89	92.8	7.2	110.7	115.1	115.6	101.3	122.3	113	81	54.1
FEB	13110	96.5	93.4	6.6	103.8	111.3	109.5	109.8	123.3	111.5	86.6	55.7
MAR	14338	105.5	93.2	6.8	104.9	109.1	109.1	106.8	119	109.8	89	62.1
APR	14264	105	93.8	6.2	107.4	110.4	110.4	110.4	118	111.3	85.5	58
MAY	14268	105	92.7	7.3	96.6	110.3	110.1	112.6	122.9	110.5	87.8	59.8
JUN	14548	107.1	92.1	7.9	109.5	108.6	109.2	109.3	113	109.9	82.7	67.8
JUL	13869	102.1	92	8	110.7	111.4	115.6	113.6	113.3	112.9	72.7	62.7
AUG	14177	104.3	92.7	7.3	111.7	109	109.8	109.6	119	111.8	81	59.9
SEP	12947	95.3	93.6	6.4	92.4	118.2	115.1	115.6	122.5	112.8	79.3	57
OCT	13743	101.1	93.3	6.7	104.7	108.3	107.6	113.3	121.7	111.1	85.4	59
NOV	12704	93.5	93	7	115.5	114.1	112.5	95.1	117.3	110.9	86.4	58.9
DEC	12992	95.6	92.7	7.3	112.2	112.6	115.1	108.6	104	110.5	86.7	60.6
ANN	13588		92.9	7.1	106.7	111.5	111.6	108.8	118	111.3	83.7	59.6

HISTORICAL DATA

2009	13588
2008	14758
2007	14753
2005	14092
2004	15335
2003	15251
2002	15052
2001	15311
2000	14676
1999	14340
1998	14722
1997	14654
1996	14853
1995	14829
1994	14754
1993	13641
1992	12713
1991	12496
1990	14704
1989	14788
1988	15020
1987	14871
1986	16893
1985	17850

HIGHEST DAYS

1ST	2ND	3RD	4TH	5TH	6TH	7TH	8TH	9TH	10TH	AVG
18750	18557	18432	17953	17668	17536	17294	17256	17193	17129	17777
15-May	1-May	20-Mar	14-Aug	9-Oct	13-Mar	14-May	3-Apr	8-May	30-Oct	
138	136.6	135.6	132.1	130	129.1	127.3	127	126.5	126.1	130.8

HIGHEST HOURS

1ST	2ND	3RD	4TH	5TH	6TH	7TH	8TH	9TH	10TH	20TH	30TH	40TH	50TH	AVG
1669	1659	1614	1614	1601	1597	1579	1578	1569	1554	1517	1503	1484	1476	1603
17	13	17	17	18	17	17	18	18	17	18	17	17	13	
20-Mar	15-May	14-Aug	15-May	20-Mar	1-May	16-Mar	17-Mar	8-Oct	13-Mar	9-Oct	10-Apr	18-Mar	14-May	
12.3	12.2	11.9	11.9	11.8	11.8	11.6	11.6	11.5	11.4	11.2	11.1	10.9	10.9	11.8

PERCENT BY HOUR

100	200	300	400	500	600	700	800	900	1000	1100	1200
1	0.7	0.5	0.4	0.3	0.6	1.4	4.1	4.3	4.5	5.7	7.1

1300	1400	1500	1600	1700	1800	1900	2000	2100	2200	2300	2400
8.2	8.1	8	8	8.6	7.7	6.2	4.6	3.7	3.1	2.2	1.5

ALASKA DEPARTMENT OF TRANSPORTATION AND PUBLIC FACILITIES
FIXED RECORDER REPORT 2009

Site 1110663U Route 176300 MP 3.283

Cushman Street at Chena River Bridge (NB)

MONTH	MADT	%	6-10	(10-6)	MON	TUE	WED	THU	FRI	WKDY	SAT	SUN
JAN	6547	91.1	92.2	7.8	111.2	114.3	114.8	101.2	121.5	112.6	81.7	55.4
FEB	6896	96	92.9	7.1	103.7	111	109.7	110	123.3	111.5	85.4	56.9
MAR	7778	108.3	92.8	7.2	105.5	108.9	108.9	107.3	117.8	109.7	90.4	61.2
APR	7532	104.9	93.3	6.7	107.3	110.1	109.6	109.6	118.2	111	86.3	58.8
MAY	7557	105.2	92.4	7.6	96.8	110.1	109.8	112.4	123.1	110.4	87.9	60
JUN	7733	107.7	91.7	8.3	109.7	108.1	109.1	109	113.4	109.9	83.2	67.6
JUL	7371	102.6	91.8	8.2	110.8	111.4	115.5	114.1	113.7	113.1	71.6	62.9
AUG	7421	103.3	92.7	7.3	111.7	108.9	109.5	109.3	119	111.7	81.4	60.1
SEP	6455	89.9	93.4	6.6	95.3	114.4	115.4	113.1	121.1	111.9	82.5	58.3
OCT	7296	101.6	93	7	104.3	107.4	107.2	114	121.7	110.9	85.3	60.1
NOV	6691	93.2	92.6	7.4	116	114	112.3	94.8	116.9	110.8	87	59
DEC	6916	96.3	92.2	7.8	112.4	111.9	114.8	107.7	102.6	109.9	88.9	61.6
ANN	7183		92.6	7.4	107.1	110.9	111.4	108.5	117.7	111.1	84.3	60.2

HISTORICAL DATA

2009	7183
2008	7887
2007	7841
2006	7165
2005	7167
2004	8087
2003	8019
2002	7838
2001	7864
2000	7503
1999	7497
1998	7713
1997	7626
1996	7720
1995	7694
1994	7677
1993	7169
1992	6606
1991	6635
1990	7485
1989	7807
1988	7658
1987	8032
1986	8474
1985	8749

HIGHEST DAYS

1ST	2ND	3RD	4TH	5TH	6TH	7TH	8TH	9TH	10TH	AVG
9874	9831	9732	9621	9611	9536	9400	9338	9273	9256	9547
15-May	1-May	20-Mar	13-Mar	14-Aug	16-Mar	9-Oct	17-Mar	8-Oct	19-Mar	
137.5	136.9	135.5	133.9	133.8	132.8	130.9	130	129.1	128.9	132.9

HIGHEST HOURS

1ST	2ND	3RD	4TH	5TH	6TH	7TH	8TH	9TH	10TH	20TH	30TH	40TH	50TH	AVG
969	960	934	930	916	910	906	898	894	887	876	861	853	844	920
17	17	17	17	17	18	17	17	17	17	17	17	17	17	
20-Mar	16-Mar	15-May	14-Aug	1-May	20-Mar	19-Mar	17-Mar	12-Mar	10-Apr	10-Jul	29-May	4-Aug	30-Sep	
13.5	13.4	13	12.9	12.8	12.7	12.6	12.5	12.4	12.3	12.2	12	11.9	11.7	12.8

PERCENT BY HOUR

100	200	300	400	500	600	700	800	900	1000	1100	1200
1.1	0.7	0.5	0.4	0.3	0.6	1.2	3.1	3.5	4.2	5.6	7.2

1300	1400	1500	1600	1700	1800	1900	2000	2100	2200	2300	2400
8.3	8.2	8.1	8.4	9.2	7.9	6.1	4.4	3.2	2.5	2	1.3

ALASKA DEPARTMENT OF TRANSPORTATION AND PUBLIC FACILITIES
FIXED RECORDER REPORT 2009

Site 1110663U Route 176300 MP 3.283

Cushman Street at Chena River Bridge (SB)

MONTH	MADT	%	6-10	(10-6)	MON	TUE	WED	THU	FRI	WKDY	SAT	SUN
JAN	5546	86.6	93.6	6.4	110.1	116	116.6	101.5	123.2	113.5	80.1	52.6
FEB	6214	97	94	6	104	111.6	109.3	109.6	123.3	111.6	87.9	54.3
MAR	6560	102.4	93.8	6.2	104.2	109.4	109.4	106.3	120.4	109.9	87.2	63.1
APR	6732	105.1	94.3	5.7	107.5	110.7	111.2	111.2	117.8	111.7	84.6	57
MAY	6711	104.8	93.1	6.9	96.5	110.5	110.4	112.8	122.6	110.6	87.6	59.6
JUN	6816	106.4	92.5	7.5	109.3	109.2	109.3	109.7	112.4	110	82.1	68
JUL	6498	101.5	92.3	7.7	110.7	111.5	115.7	113.1	112.8	112.8	73.9	62.4
AUG	6757	105.5	92.6	7.4	111.8	109.1	110	110	118.9	112	80.6	59.6
SEP	6492	101.4	93.8	6.2	89.5	122	114.7	118	123.8	113.6	76.1	55.8
OCT	6447	100.7	93.6	6.4	105.1	109.4	108.1	112.4	121.8	111.4	85.6	57.7
NOV	6014	93.9	93.5	6.5	114.9	114.3	112.8	95.5	117.8	111.1	85.8	58.8
DEC	6076	94.9	93.1	6.9	112	113.5	115.4	109.7	105.7	111.3	84.3	59.5
ANN	6405		93.4	6.7	106.3	112.3	111.9	109.2	118.4	111.6	83	59

HISTORICAL DATA

2009	6405
2008	6871
2007	6913
2006	6773
2005	6925
2004	7248
2003	7232
2002	7215
2001	7448
2000	7173
1999	6843
1998	7010
1997	7029
1996	7133
1995	7135
1994	7077
1993	6473
1992	6076
1991	5898
1990	7248
1989	6977
1988	7362
1987	6839
1986	8403
1985	9083

HIGHEST DAYS

1ST	2ND	3RD	4TH	5TH	6TH	7TH	8TH	9TH	10TH	AVG
8876	8726	8700	8342	8282	8268	8175	8175	8159	8125	8383
15-May	1-May	20-Mar	14-Aug	1-Sep	9-Oct	30-Oct	14-May	3-Apr	8-May	
138.6	136.2	135.8	130.2	129.3	129.1	127.6	127.6	127.4	126.9	130.9

HIGHEST HOURS

1ST	2ND	3RD	4TH	5TH	6TH	7TH	8TH	9TH	10TH	20TH	30TH	40TH	50TH	AVG
781	748	746	731	726	718	714	714	705	704	691	681	678	674	729
13	18	18	18	18	14	13	13	18	15	14	13	15	17	
15-May	27-Feb	28-Apr	13-Mar	14-Sep	15-May	14-Aug	14-May	17-Mar	1-Sep	28-Aug	1-Sep	1-May	30-Jun	
12.2	11.7	11.6	11.4	11.3	11.2	11.1	11.1	11	11	10.8	10.6	10.6	10.5	11.4

PERCENT BY HOUR

100	200	300	400	500	600	700	800	900	1000	1100	1200
1	0.7	0.5	0.3	0.4	0.6	1.7	5.1	5.3	4.9	5.7	7

1300	1400	1500	1600	1700	1800	1900	2000	2100	2200	2300	2400
8.1	8	8	7.5	7.9	8.2	5.8	4.4	3.5	2.9	2.2	1.4

FARMERS LOOP RD WEST OF STEESE EXPRESSWAY

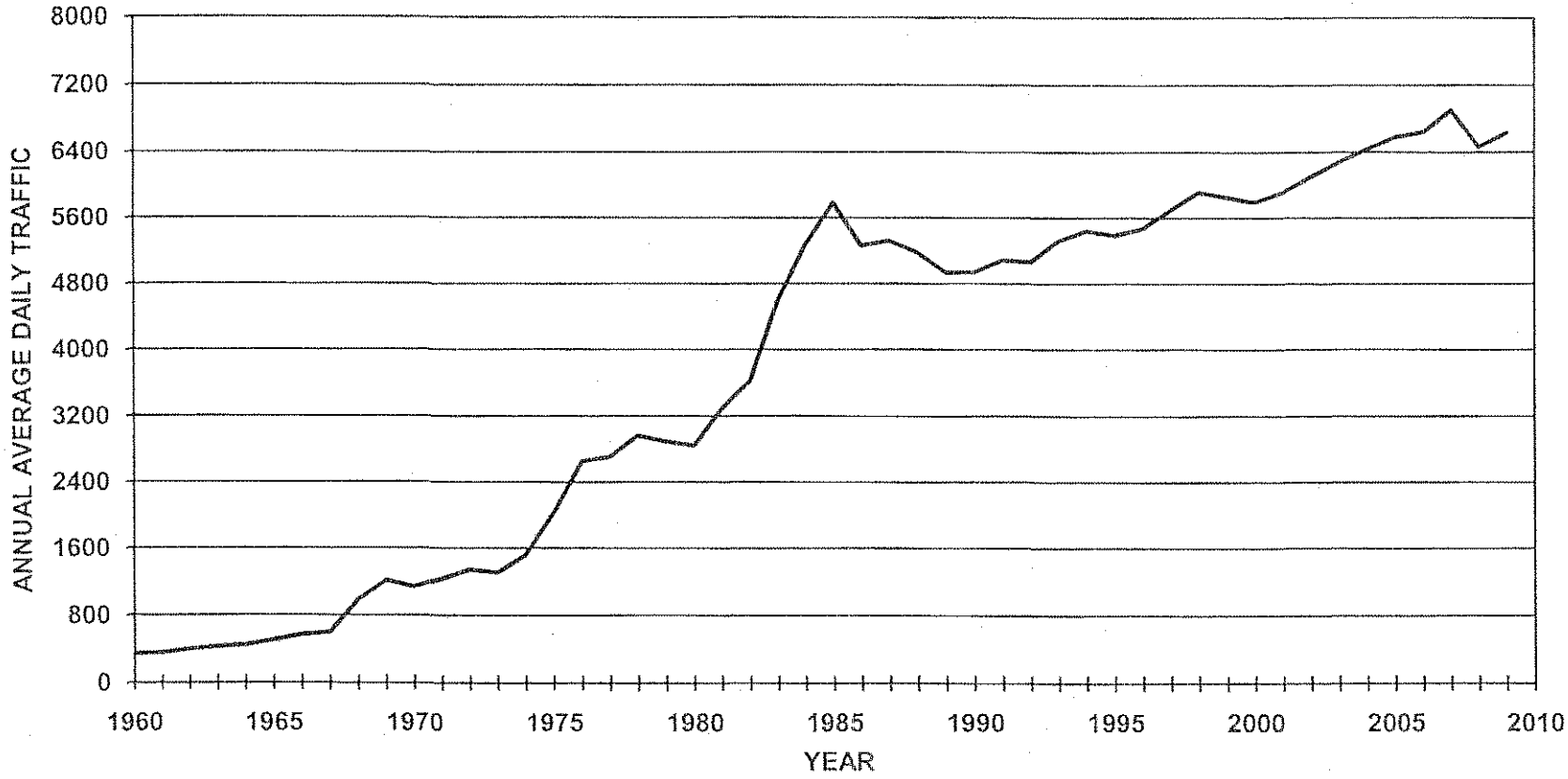

ALASKA DEPARTMENT OF TRANSPORTATION AND PUBLIC FACILITIES
FIXED RECORDER REPORT 2009

Site 11100644 Route 150200 MP 0.466

Farmers Loop Road West of Steese Express Way (Combined)

MONTH	MADT	%	6-10	(10-6)	MON	TUE	WED	THU	FRI	WKDY	SAT	SUN
JAN	5332	80.4	91.8	8.2	101.7	105.3	107.8	97.8	108.3	104.2	96	83.1
FEB	5779	87.2	92.2	7.8	99.4	100.5	101.7	102.4	110.5	102.9	98.1	87.4
MAR	5950	89.8	92	8	101.8	102.3	102.5	98.5	107	102.4	98.5	89.5
APR	6558	98.9	92.2	7.8	100.1	101.8	102.5	100.8	106.4	102.3	99.3	89.2
MAY	7420	111.9	91.3	8.7	95.3	100.1	99.2	100.8	107.8	100.6	105.7	91.1
JUN	7419	111.9	90.6	9.4	101.4	101.7	102.6	102.1	105.1	102.6	98.8	88.4
JUL	7264	109.6	90.3	9.7	100.9	102.7	104.3	103.2	105.1	103.2	94.2	89.6
AUG	7324	110.5	91.3	8.7	101.6	100.9	103	101.7	106.3	102.7	99.4	87
SEP	7343	110.8	92.7	7.3	97.1	102	102.6	104.9	106.5	102.6	98.5	88.5
OCT	6850	103.3	92.2	7.8	97.6	99.8	99.5	101.2	108.4	101.3	103.1	90.3
NOV	6173	93.1	91.4	8.6	102.3	105.5	105	96.1	106.9	103.2	97.5	86.6
DEC	6119	92.3	91.1	8.9	100.8	104.5	106	105.1	98.2	102.9	97.7	87.7
ANN	6628		91.6	8.4	100	102.3	103.1	101.2	106.4	102.6	98.9	88.2

HISTORICAL DATA

2009	6628
2008	6462
2007	6905
2006	6636
2005	6579
2004	6434
2003	6277
2002	6102
2001	5909
2000	5787
1999	5850
1998	5911
1997	5692
1996	5468
1995	5390
1994	5442
1993	5318
1992	5063
1991	5083
1990	4937
1989	4932
1988	5174
1987	5322
1986	5261
1985	5781

HIGHEST DAYS

1ST	2ND	3RD	4TH	5TH	6TH	7TH	8TH	9TH	10TH	AVG
8449	8140	8090	8055	7959	7944	7932	7918	7902	7902	8029
22-May	25-Sep	16-May	15-May	1-May	3-Sep	21-Aug	30-May	14-Aug	19-Jun	
127.5	122.8	122.1	121.5	120.1	119.9	119.7	119.5	119.2	119.2	121.1

HIGHEST HOURS

1ST	2ND	3RD	4TH	5TH	6TH	7TH	8TH	9TH	10TH	20TH	30TH	40TH	50TH	AVG
785	778	776	772	771	771	767	766	766	765	748	736	730	720	772
18	18	18	18	18	18	18	18	18	18	18	18	18	18	
16-Jun	28-Aug	19-Aug	3-Sep	27-Jul	1-Jun	25-Sep	12-Aug	15-May	6-Oct	10-Jun	23-Sep	8-Jul	2-Sep	
11.8	11.7	11.7	11.6	11.6	11.6	11.6	11.6	11.6	11.5	11.3	11.1	11	10.9	11.6

PERCENT BY HOUR

100	200	300	400	500	600	700	800	900	1000	1100	1200
1.1	0.6	0.5	0.4	0.4	1.1	2.8	5.8	4.9	4.4	4.6	5.2

1300	1400	1500	1600	1700	1800	1900	2000	2100	2200	2300	2400
6.2	6.1	6.2	6.8	7.8	9	7.5	5.6	4.6	3.9	2.7	1.7

ALASKA DEPARTMENT OF TRANSPORTATION AND PUBLIC FACILITIES
FIXED RECORDER REPORT 2009

Site 11100644 Route 150200 MP 0.466

Farmers Loop Road West of Steese Express Way (NB)

MONTH	MADT	%	6-10	(10-6)	MON	TUE	WED	THU	FRI	WKDY	SAT	SUN
JAN	2649	80.8	91.5	8.5	101.4	104.7	107.8	97.9	107.8	103.9	96.4	84
FEB	2865	87.3	91.9	8.1	99.7	99.7	101.3	102	110.5	102.6	98.1	88.7
MAR	2947	89.8	91.6	8.4	101.9	101.7	102.7	97.9	106.7	102.2	98.2	90.9
APR	3250	99.1	91.8	8.2	100.2	101	102.2	100.3	105.9	101.9	99.4	90.9
MAY	3672	112	90.8	9.2	95.2	99.9	99.1	100.6	107.3	100.4	105.4	92.5
JUN	3665	111.7	89.8	10.2	102.1	101.6	102.1	101.6	104.1	102.3	99	89.6
JUL	3584	109.3	89.6	10.4	101.1	102.6	103.9	102.6	104	102.8	94.4	91.4
AUG	3607	110	90.7	9.3	101.4	100.9	102.7	101.8	105.2	102.4	99.2	88.9
SEP	3644	111.1	92.5	7.5	97.7	101.7	101.7	105	106.2	102.5	97.7	89.8
OCT	3387	103.3	91.7	8.3	97.2	99.9	98.8	101.5	108.1	101.1	103	91.5
NOV	3052	93	91.1	8.9	101.6	106	105.4	96.2	106.1	103.1	97.8	86.9
DEC	3034	92.5	90.7	9.3	100.3	104.3	106.3	105	97.4	102.7	98.4	88.2
ANN	3280		91.1	8.9	100	102	102.8	101	105.8	102.3	98.9	89.4

HISTORICAL DATA

2009	3280
2008	3206
2007	3433
2006	3309
2005	3293
2004	3201
2003	3119
2002	3033
2001	2935
2000	2878
1999	2908
1998	2906
1997	2818
1996	2720
1995	2684
1994	2681
1993	2634
1992	2440

HIGHEST DAYS

1ST	2ND	3RD	4TH	5TH	6TH	7TH	8TH	9TH	10TH	AVG
4161	4020	3982	3959	3955	3953	3925	3918	3901	3893	3967
22-May	25-Sep	16-May	15-May	1-May	3-Sep	30-May	21-May	9-May	28-Aug	
126.9	122.6	121.4	120.7	120.6	120.5	119.7	119.5	118.9	118.7	120.9

HIGHEST HOURS

1ST	2ND	3RD	4TH	5TH	6TH	7TH	8TH	9TH	10TH	20TH	30TH	40TH	50TH	AVG
502	494	489	489	488	486	485	485	484	483	473	468	466	461	489
18	18	18	18	18	18	18	18	18	18	18	18	18	18	
16-Jun	19-Aug	6-Oct	3-Sep	29-Jun	20-May	17-Aug	27-Jul	1-May	12-Aug	14-Oct	19-May	8-Sep	25-Sep	
15.3	15.1	14.9	14.9	14.9	14.8	14.8	14.8	14.8	14.7	14.4	14.3	14.2	14.1	14.9

PERCENT BY HOUR

100	200	300	400	500	600	700	800	900	1000	1100	1200
1.3	0.7	0.5	0.4	0.3	0.3	0.8	2.2	2.9	3.2	3.9	4.8

1300	1400	1500	1600	1700	1800	1900	2000	2100	2200	2300	2400
5.8	6.1	6.5	7.8	9.6	11.3	9	6.6	5.7	4.9	3.3	2

ALASKA DEPARTMENT OF TRANSPORTATION AND PUBLIC FACILITIES
FIXED RECORDER REPORT 2009

Site 11100644 Route 150200 MP 0.466

Farmers Loop Road West of Steese Express Way (SB)

MONTH	MADT	%	6-10	(10-6)	MON	TUE	WED	THU	FRI	WKDY	SAT	SUN
JAN	2684	80.2	92	8	101.9	105.9	107.8	97.7	108.8	104.4	95.6	82.2
FEB	2914	87	92.6	7.4	99	101.3	102.1	102.7	110.5	103.1	98.1	86.1
MAR	3003	89.7	92.5	7.5	101.6	102.8	102.4	99	107.2	102.6	98.8	88.1
APR	3308	98.8	92.6	7.4	100	102.5	102.8	101.2	106.9	102.7	99.1	87.6
MAY	3749	112	91.9	8.1	95.5	100.2	99.2	100.9	108.2	100.8	106	89.8
JUN	3754	112.1	91.3	8.7	100.8	101.8	103.1	102.6	106	102.9	98.5	87.1
JUL	3680	109.9	90.9	9.1	100.7	102.8	104.7	103.7	106.1	103.6	94	87.9
AUG	3717	111	91.8	8.2	101.8	100.9	103.4	101.6	107.4	103	99.6	85.2
SEP	3700	110.5	92.9	7.1	96.4	102.3	103.4	104.7	106.8	102.7	99.1	87.1
OCT	3463	103.4	92.6	7.4	97.9	99.7	100.2	101	108.8	101.5	103.3	89
NOV	3120	93.2	91.7	8.3	103	104.9	104.6	96	107.9	103.3	97.2	86.5
DEC	3085	92.1	91.5	8.5	101.3	104.6	105.8	105.2	99	103.2	97	87.2
ANN	3348		92	8	100	102.5	103.3	101.4	107	102.8	98.9	87

HISTORICAL DATA

2009	3348
2008	3256
2007	3472
2006	3327
2005	3286
2004	3234
2003	3158
2002	3069
2001	2973
2000	2909
1999	2942
1998	3005
1997	2875
1996	2748
1995	2706
1994	2797
1993	2690
1992	2513

HIGHEST DAYS

1ST	2ND	3RD	4TH	5TH	6TH	7TH	8TH	9TH	10TH	AVG
4288	4120	4108	4096	4058	4056	4041	4019	4017	4006	4081
22-May	25-Sep	16-May	15-May	14-Aug	21-Aug	3-Jun	19-Jun	10-Jul	9-Oct	
128.1	123.1	122.7	122.3	121.2	121.1	120.7	120	120	119.7	121.9

HIGHEST HOURS

1ST	2ND	3RD	4TH	5TH	6TH	7TH	8TH	9TH	10TH	20TH	30TH	40TH	50TH	AVG
506	500	492	491	488	488	486	485	483	481	474	468	464	458	490
8	8	8	8	8	8	8	8	8	8	8	8	8	8	
28-Apr	17-Sep	21-Apr	19-May	22-Sep	15-Sep	21-Sep	18-Aug	14-Sep	16-Sep	5-May	18-May	9-Sep	21-Jan	
15.1	14.9	14.7	14.7	14.6	14.6	14.5	14.5	14.4	14.4	14.2	14	13.9	13.7	14.6

PERCENT BY HOUR

100	200	300	400	500	600	700	800	900	1000	1100	1200
0.8	0.5	0.4	0.4	0.6	1.8	4.7	9.4	7	5.5	5.4	5.7

1300	1400	1500	1600	1700	1800	1900	2000	2100	2200	2300	2400
6.5	6.1	5.9	5.9	6.1	6.7	6	4.5	3.6	3	2.1	1.4

JOHANSEN EXPRESSWAY EAST OF UNIVERSITY AVE

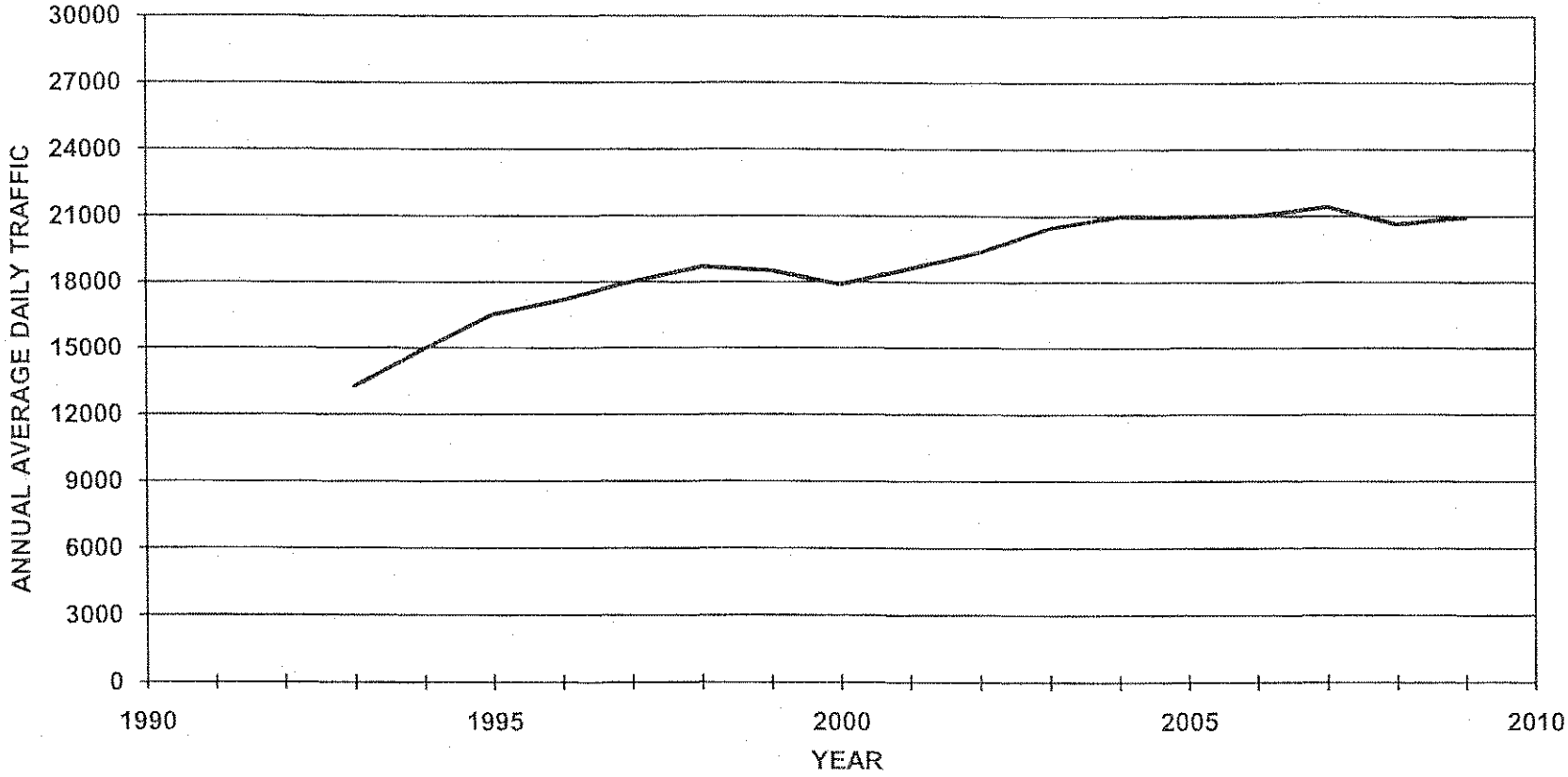

ALASKA DEPARTMENT OF TRANSPORTATION AND PUBLIC FACILITIES
FIXED RECORDER REPORT 2009

Site 1110668U Route 177200 MP 0.1

Johansen Expressway East of University Ave. (Combined)

MONTH	MADT	%	6-10	(10-6)	MON	TUE	WED	THU	FRI	WKDY	SAT	SUN
JAN	16717	79.8	92	8	104.5	111.2	112.4	101.7	114.7	108.9	89.9	65.6
FEB	19121	91.3	92.5	7.5	101.9	107.1	107.4	107.6	116.9	108.2	92.2	66.9
MAR	19554	93.4	92.3	7.7	104.3	106.7	107.3	104	111.8	106.8	91.9	74
APR	21444	102.4	92.7	7.3	104.2	107	106.9	108.4	112.3	107.8	91.8	69.5
MAY	22230	106.1	91.7	8.3	97.6	107.2	103.8	107.4	114.4	106.1	95.8	73.8
JUN	22319	106.6	91	9	104.8	105.2	106.5	106.3	109.1	106.4	91.8	76.3
JUL	21789	104	90.5	9.5	106.5	106.2	109.1	107.8	108.6	107.6	85.4	76.4
AUG	22731	108.5	91.4	8.6	106.2	104.7	107	107.2	112.1	107.4	89.2	73.5
SEP	23141	110.5	92.5	7.5	97.4	108.5	108.8	110.3	116	108.2	88.8	70.2
OCT	22542	107.6	92.2	7.8	101.2	102.4	104.2	108.6	116.4	106.6	95	72.2
NOV	20169	96.3	91.5	8.5	108	109.8	109.8	94.1	112.7	106.9	95.3	70.3
DEC	19565	93.4	91.3	8.7	105.4	107.3	109.8	107.6	103.7	106.8	93.7	72.5
ANN	20944		91.8	8.2	103.5	106.9	107.8	105.9	112.4	107.3	91.7	71.8

HISTORICAL DATA

2009	20944
2008	20619
2007	21413
2006	21034
2005	20971
2004	20980
2003	20461
2002	19349
2001	18602
2000	17893
1999	18516
1998	18680
1997	18001
1996	17160
1995	16527
1994	14954
1993	13280

HIGHEST DAYS

1ST	2ND	3RD	4TH	5TH	6TH	7TH	8TH	9TH	10TH	AVG
27779	27061	27018	26989	26841	26425	26391	26318	26171	26020	26701
9-Oct	11-Sep	18-Sep	4-Sep	2-Oct	1-May	16-Oct	25-Sep	3-Sep	8-May	
132.6	129.2	129	128.9	128.2	126.2	126	125.7	125	124.2	127.5

HIGHEST HOURS

1ST	2ND	3RD	4TH	5TH	6TH	7TH	8TH	9TH	10TH	20TH	30TH	40TH	50TH	AVG
2412	2394	2386	2372	2360	2357	2356	2356	2356	2350	2301	2277	2236	2209	2370
18	18	18	18	18	18	18	18	18	18	18	18	18	17	
15-Sep	3-Sep	17-Sep	9-Oct	9-Sep	13-Oct	14-Sep	29-Sep	8-Sep	22-Sep	20-Oct	7-Oct	7-May	3-Sep	
11.5	11.4	11.4	11.3	11.3	11.3	11.2	11.2	11.2	11.2	11	10.9	10.7	10.5	11.3

PERCENT BY HOUR

100	200	300	400	500	600	700	800	900	1000	1100	1200
1.1	0.7	0.5	0.4	0.5	0.9	2.3	5.5	4.9	4.6	4.8	5.8

1300	1400	1500	1600	1700	1800	1900	2000	2100	2200	2300	2400
6.7	6.8	7.2	7.4	8.1	7.2	6.4	5.3	4.2	3.7	2.9	2.2

ALASKA DEPARTMENT OF TRANSPORTATION AND PUBLIC FACILITIES
FIXED RECORDER REPORT 2009

Site 1110668U Route 177200 MP 0.1

Johansen Expressway East of University Ave. (EB)

MONTH	MADT	%	6-10	(10-6)	MON	TUE	WED	THU	FRI	WKDY	SAT	SUN
JAN	8593	80.5	92.4	7.6	104.1	111.1	112.4	101.3	114.8	108.7	90.4	65.8
FEB	9801	91.8	93	7	101.6	107.8	106.9	107.2	117	108.1	92.4	67.1
MAR	10017	93.8	92.8	7.2	104	106.4	107	104.3	111.8	106.7	92.2	74.2
APR	10967	102.7	93.2	6.8	104.1	107	106.6	108.2	112.1	107.6	92.4	69.6
MAY	11280	105.6	92.3	7.7	97.4	107	103.7	107.6	114	105.9	96.4	74
JUN	11299	105.8	91.5	8.5	104.4	105	106.4	106.4	108.2	106.1	92.6	77
JUL	11089	103.8	91	9	106.1	106.6	109.1	108.1	109	107.8	85.8	75.4
AUG	11597	108.6	91.9	8.1	106.2	105.1	106.9	107.1	111.6	107.4	89.6	73.5
SEP	11787	110.4	92.8	7.2	97.4	108.2	108.5	110.2	115.7	108	89.2	70.8
OCT	11487	107.5	92.7	7.3	101.2	103	103.9	108.3	115.8	106.4	95.3	72.5
NOV	10284	96.3	91.9	8.1	107.6	109.5	109.8	94.2	112.5	106.7	95.7	70.7
DEC	9976	93.4	91.7	8.3	105.1	107.2	109.4	107.9	103.4	106.6	94.4	72.7
ANN	10681		92.3	7.7	103.3	107	107.6	105.9	112.2	107.2	92.2	71.9

HISTORICAL DATA

2009	10681
2008	10475
2007	10860
2006	10691
2005	10687
2004	10679
2003	10466
2002	9910
2001	9569
2000	9222
1999	9617
1998	9744
1997	9401
1996	8944
1995	8656
1994	7869
1993	7025

HIGHEST DAYS

1ST	2ND	3RD	4TH	5TH	6TH	7TH	8TH	9TH	10TH	AVG
13979	13800	13769	13627	13521	13455	13430	13411	13358	13215	13557
9-Oct	11-Sep	18-Sep	4-Sep	2-Oct	3-Sep	16-Oct	1-May	25-Sep	21-Aug	
130.9	129.2	128.9	127.6	126.6	126	125.7	125.6	125.1	123.7	126.9

HIGHEST HOURS

1ST	2ND	3RD	4TH	5TH	6TH	7TH	8TH	9TH	10TH	20TH	30TH	40TH	50TH	AVG
1263	1167	1129	1109	1108	1107	1106	1099	1088	1085	1060	1053	1046	1039	1126
18	18	18	18	18	8	18	17	17	18	18	13	8	15	
27-Feb	3-Sep	14-Sep	15-Sep	9-Sep	17-Aug	2-Oct	9-Oct	25-Sep	9-Oct	11-Sep	15-May	1-Apr	8-May	
11.8	10.9	10.6	10.4	10.4	10.4	10.4	10.3	10.2	10.2	9.9	9.9	9.8	9.7	10.5

PERCENT BY HOUR

100	200	300	400	500	600	700	800	900	1000	1100	1200
1.1	0.7	0.5	0.4	0.5	1.1	2.9	6.3	5.6	5.1	5.2	6.2

1300	1400	1500	1600	1700	1800	1900	2000	2100	2200	2300	2400
6.9	6.8	7.3	7.2	7.5	9.3	7	5.4	4.8	3.9	2.8	1.9

ALASKA DEPARTMENT OF TRANSPORTATION AND PUBLIC FACILITIES
FIXED RECORDER REPORT 2009

Site 1110668U Route 177200 MP 0.1

Johansen Expressway East of University Ave. (WB)

MONTH	MADT	%	6-10	(10-6)	MON	TUE	WED	THU	FRI	WKDY	SAT	SUN
JAN	8124	79.2	91.5	8.5	105	111.3	112.5	102.1	114.6	109.1	89.4	65.3
FEB	9320	90.8	91.9	8.1	102.2	106.3	108	108.1	116.8	108.3	92	66.7
MAR	9537	92.9	91.7	8.3	104.7	107.1	107.6	103.7	111.7	107	91.5	73.7
APR	10478	102.1	92.1	7.9	104.4	107	107.2	108.5	112.4	107.9	91.2	69.4
MAY	10950	106.7	91.2	8.8	97.7	107.3	103.9	107.3	114.8	106.2	95.3	73.7
JUN	11020	107.4	90.4	9.6	105.3	105.4	106.7	106.3	110	106.7	91	75.5
JUL	10700	104.3	89.9	10.1	107	105.7	109.2	107.4	108.2	107.5	85	77.5
AUG	11134	108.5	90.8	9.2	106.2	104.3	107.1	107.4	112.5	107.5	88.8	73.5
SEP	11353	110.6	92.2	7.8	97.4	108.8	109.1	110.4	116.3	108.4	88.4	69.6
OCT	11055	107.7	91.7	8.3	101.1	101.9	104.6	109	117	106.7	94.6	71.8
NOV	9885	96.3	91.1	8.9	108.5	110.1	109.7	94	113	107.1	94.8	69.9
DEC	9590	93.5	90.8	9.2	105.8	107.4	110.2	107.3	104	106.9	93.1	72.3
ANN	10262		91.3	8.7	103.8	106.9	108	106	112.6	107.4	91.3	71.6

HISTORICAL DATA

2009	10262
2008	10144
2007	10553
2006	10343
2005	10284
2004	10301
2003	9995
2002	9439
2001	9033
2000	8672
1999	8899
1998	8936
1997	8600
1996	8200
1995	7872
1994	7085
1993	6255

HIGHEST DAYS

1ST	2ND	3RD	4TH	5TH	6TH	7TH	8TH	9TH	10TH	AVG
13800	13362	13320	13261	13249	13014	12961	12960	12906	12802	13164
9-Oct	4-Sep	2-Oct	11-Sep	18-Sep	1-May	16-Oct	25-Sep	8-May	21-Aug	
134.5	130.2	129.8	129.2	129.1	126.8	126.3	126.3	125.8	124.8	128.3

HIGHEST HOURS

1ST	2ND	3RD	4TH	5TH	6TH	7TH	8TH	9TH	10TH	20TH	30TH	40TH	50TH	AVG
1318	1313	1310	1305	1305	1304	1303	1303	1300	1299	1280	1246	1233	1212	1306
18	18	18	18	18	18	18	18	18	18	18	18	18	18	
17-Sep	23-Sep	29-Sep	1-Oct	30-Sep	13-Oct	7-Oct	15-Sep	6-Oct	24-Aug	20-Aug	28-Sep	21-Sep	13-Aug	
12.8	12.8	12.8	12.7	12.7	12.7	12.7	12.7	12.7	12.7	12.5	12.1	12	11.8	12.7

PERCENT BY HOUR

100	200	300	400	500	600	700	800	900	1000	1100	1200
1.2	0.7	0.5	0.4	0.5	0.7	1.7	4.6	4.2	4	4.4	5.4

1300	1400	1500	1600	1700	1800	1900	2000	2100	2200	2300	2400
6.4	6.8	7	7.6	8.7	8.5	6.6	5	4.2	3.5	2.5	1.7

NORDALE ROAD AT CHENA BRIDGE

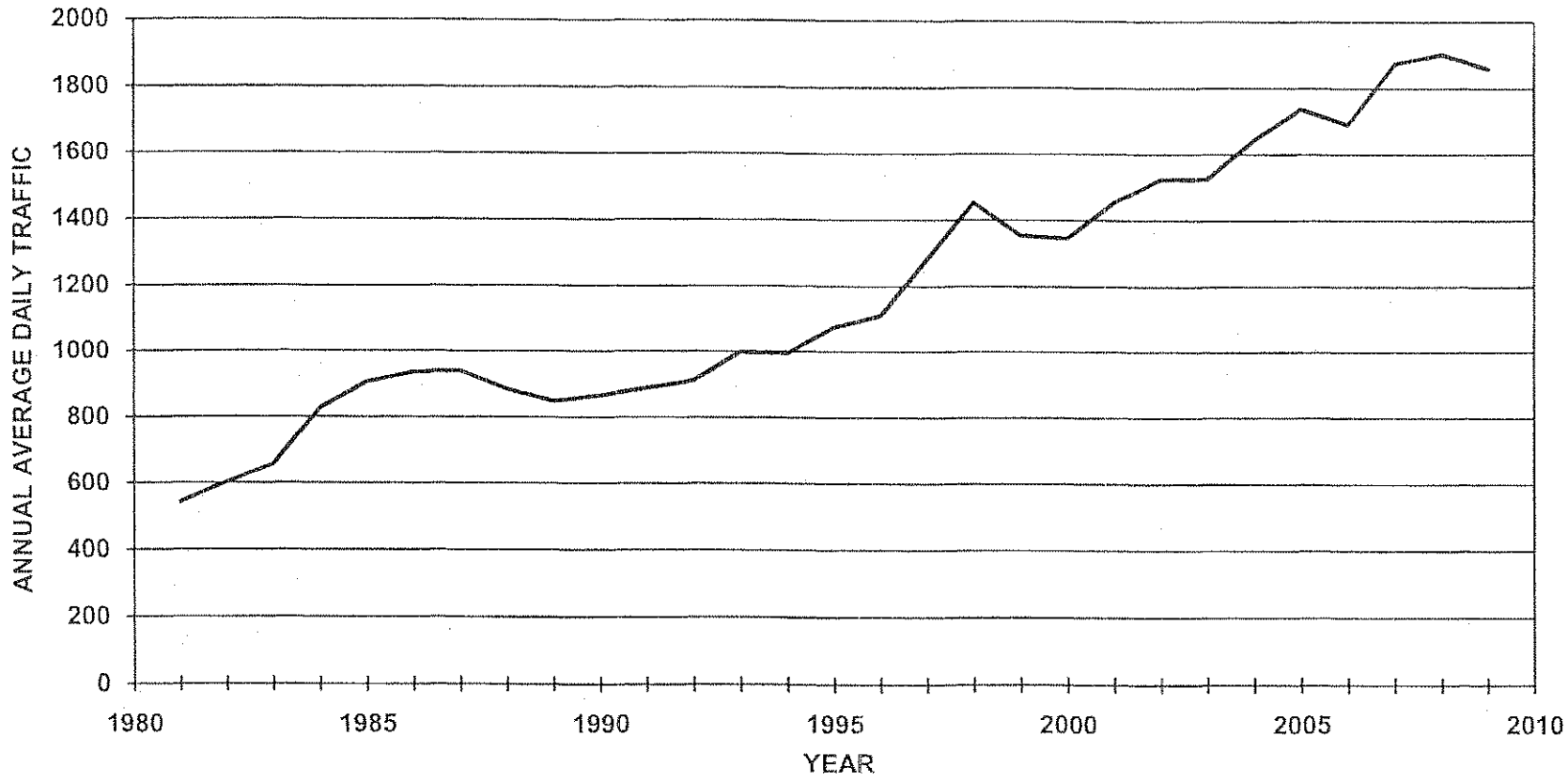

ALASKA DEPARTMENT OF TRANSPORTATION AND PUBLIC FACILITIES
FIXED RECORDER REPORT 2009

Site 11100653 Route 188813 MP 2.18

Nordale Road at Chean River Bridge (Combined)

MONTH	MADT	%	6-10	(10-6)	MON	TUE	WED	THU	FRI	WKDY	SAT	SUN
JAN	1276	68.6	89.5	10.5	99.9	101.4	107	98.9	105.7	102.6	101.6	85.7
FEB	1406	75.6	90.5	9.5	97.9	95.3	100.5	101.9	106.9	100.5	103.9	93.8
MAR	1380	74.2	90.3	9.7	97.1	97.6	101.5	98.8	103.8	99.8	103	97.8
APR	1632	87.7	90.4	9.6	98.3	98	98.1	100.1	102.4	99.4	103	100
MAY	2158	116	89.8	10.2	97.1	92.8	95.5	97.7	103.3	97.3	108.9	104.8
JUN	2334	125.5	88.9	11.1	96.4	96.9	93.6	102.5	101.3	98.1	110.1	99.1
JUL	2501	134.5	88.4	11.6	95	96.5	95.8	97.7	102.1	97.4	107	105.9
AUG	2242	120.5	89.3	10.7	99	97.2	97.4	99.1	104.5	99.4	108.7	93.9
SEP	2286	122.9	91.4	8.6	94.5	99.4	97.8	101.3	104.6	99.5	104.3	98.1
OCT	1919	103.2	91.3	8.7	96.6	93.8	95	100.1	105.5	98.2	110.1	99.1
NOV	1591	85.5	89.9	10.1	98.4	99.9	105.3	106.3	105.2	103	97.6	87.3
DEC	1594	85.7	88.9	11.1	96.7	98.9	100.1	106.1	106.3	101.6	99.5	92.5
ANN	1860		89.9	10.1	97.2	97.3	99	100.9	104.3	99.7	104.8	96.5

HISTORICAL DATA

2009	1860
2008	1903
2007	1874
2006	1691
2005	1736
2004	1643
2003	1524
2002	1523
2001	1454
2000	1345
1999	1353
1998	1452
1997	1280
1996	1109
1995	1074
1994	995
1993	998
1992	912
1991	889
1990	866
1989	849
1988	885
1987	941
1986	936
1985	906

HIGHEST DAYS

1ST	2ND	3RD	4TH	5TH	6TH	7TH	8TH	9TH	10TH	AVG
3029	2988	2943	2923	2857	2776	2720	2715	2679	2645	2828
11-Jul	12-Jul	10-Jul	18-Jul	13-Jul	27-Aug	19-Jul	29-Aug	22-Aug	4-Sep	
162.8	160.6	158.2	157.2	153.6	149.2	146.2	146	144	142.2	152

HIGHEST HOURS

1ST	2ND	3RD	4TH	5TH	6TH	7TH	8TH	9TH	10TH	20TH	30TH	40TH	50TH	AVG
318	305	301	289	271	269	269	267	265	265	250	247	244	238	282
18	18	18	17	18	18	18	18	18	18	19	18	18	19	
27-Aug	10-Jul	13-Jul	27-Aug	12-Jul	1-Jul	4-Jun	9-Sep	4-Aug	20-May	27-Aug	21-Jul	24-Jul	21-Aug	
17.1	16.4	16.2	15.5	14.6	14.5	14.5	14.4	14.2	14.2	13.4	13.3	13.1	12.8	15.2

PERCENT BY HOUR

100	200	300	400	500	600	700	800	900	1000	1100	1200
1	0.6	0.4	0.5	0.9	2.4	4.5	5.3	4	3.7	4	4.4

1300	1400	1500	1600	1700	1800	1900	2000	2100	2200	2300	2400
5	5.3	5.7	6.6	8.1	10.9	8.3	6.3	5.3	4.1	2.7	1.6

ALASKA DEPARTMENT OF TRANSPORTATION AND PUBLIC FACILITIES
FIXED RECORDER REPORT 2009

Site 11100653 Route 188813 MP 2.18

Nordale Road at Chean River Bridge (NB)

MONTH	MADT	%	6-10	(10-6)	MON	TUE	WED	THU	FRI	WKDY	SAT	SUN
JAN	619	69	88.3	11.7	98.9	101.4	106.5	98.3	105.8	102.2	102.3	86.7
FEB	677	75.5	89.7	10.3	97.4	94.8	100.3	102.5	104.9	100	104.6	94.9
MAR	663	73.9	89.3	10.7	97.9	97.9	99.1	99.9	104.9	99.9	103	97.1
APR	787	87.7	89.8	10.2	98.2	98.9	97.8	100.9	102.7	99.7	103.3	98.4
MAY	1043	116.3	89.7	10.3	97.1	92.6	95.9	97.5	103.6	97.3	109.7	103.5
JUN	1127	125.6	89.1	10.9	95.9	96.7	92.8	102.4	100.9	97.7	112	99.2
JUL	1205	134.3	88.3	11.7	94.3	96.3	95.9	97.1	101.8	97.1	107.4	107.4
AUG	1081	120.5	89.3	10.7	98.5	96.7	97.6	99.7	103.6	99.2	109.6	93.7
SEP	1101	122.7	90.9	9.1	94.5	99	97.3	101.7	104.9	99.5	106.4	96.3
OCT	927	103.3	90.8	9.2	97.1	94.3	94	100.2	104.9	98.1	112.3	97.8
NOV	770	85.8	89.8	10.2	96.5	99.3	105.2	108.2	105.8	103	98	87.5
DEC	769	85.7	88.6	11.4	96.5	99.3	99.2	105.7	105.6	101.3	101.5	92.2
ANN	897		89.5	10.5	96.9	97.3	98.5	101.2	104.1	99.6	105.8	96.2

HISTORICAL DATA

2009	897
2008	915
2007	907
2006	819
2005	835
2004	793
2003	729
2002	734
2001	710
2000	658
1999	664
1998	708
1997	621
1996	542
1995	525
1994	490
1993	492
1992	499

HIGHEST DAYS

1ST	2ND	3RD	4TH	5TH	6TH	7TH	8TH	9TH	10TH	AVG
1454	1431	1425	1398	1361	1344	1331	1297	1294	1291	1363
12-Jul	11-Jul	18-Jul	10-Jul	27-Aug	13-Jul	29-Aug	22-Aug	4-Sep	19-Jul	
162.1	159.5	158.9	155.9	151.7	149.8	148.4	144.6	144.3	143.9	152

HIGHEST HOURS

1ST	2ND	3RD	4TH	5TH	6TH	7TH	8TH	9TH	10TH	20TH	30TH	40TH	50TH	AVG
191	159	151	150	146	144	143	141	141	140	135	132	129	127	151
17	18	18	18	18	18	19	18	18	18	18	18	18	18	
27-Aug	27-Aug	10-Jul	13-Jul	8-Jul	4-Jun	8-Jul	3-Aug	20-May	9-Sep	15-Jul	21-Aug	8-Sep	7-May	
21.3	17.7	16.8	16.7	16.3	16.1	15.9	15.7	15.7	15.6	15.1	14.7	14.4	14.2	16.8

PERCENT BY HOUR

100	200	300	400	500	600	700	800	900	1000	1100	1200
0.9	0.6	0.4	0.5	1.3	2.5	2.5	3.8	3.3	3.6	3.9	4.5

1300	1400	1500	1600	1700	1800	1900	2000	2100	2200	2300	2400
5.2	5.5	6	7.1	9.2	8.8	7.7	6.1	5	4	2.8	1.7

ALASKA DEPARTMENT OF TRANSPORTATION AND PUBLIC FACILITIES
FIXED RECORDER REPORT 2009

Site 11100653 Route 188813 MP 2.18

Nordale Road at Chean River Bridge (SB)

MONTH	MADT	%	6-10	(10-6)	MON	TUE	WED	THU	FRI	WKDY	SAT	SUN
JAN	658	68.3	90.7	9.3	100.7	101.3	107.3	99.4	105.4	102.8	100.7	84.6
FEB	730	75.8	91.4	8.6	98.3	95.6	100.5	101.1	108.7	100.8	103.2	92.6
MAR	717	74.5	91.2	8.8	96.4	97.3	103.8	97.8	102.8	99.6	103.1	98.5
APR	845	87.7	91	9	98.5	97.2	98.4	99.3	102.2	99.1	102.8	101.6
MAY	1115	115.8	89.9	10.1	97.1	93	95.1	97.9	103	97.2	108.1	106.1
JUN	1208	125.4	88.6	11.4	96.8	97.1	94.3	102.5	101.7	98.5	108.3	98.9
JUL	1296	134.6	88.5	11.5	95.6	96.7	95.8	98.2	102.3	97.7	106.7	104.6
AUG	1161	120.6	89.3	10.7	99.4	97.7	97.2	98.7	105.4	99.7	107.8	94.1
SEP	1185	123.1	91.9	8.1	94.6	99.8	98.3	100.9	104.4	99.6	102.5	99.8
OCT	992	103	91.8	8.2	96.1	93.3	95.9	100.1	106.1	98.3	108.1	100.4
NOV	821	85.3	90	10	100.3	100.5	105.5	104.4	104.5	103	97.2	87.2
DEC	825	85.7	89.3	10.7	96.8	98.5	100.9	106.5	106.9	101.9	97.5	92.8
ANN	963		90.3	9.7	97.6	97.3	99.4	100.6	104.5	99.9	103.8	96.8

HISTORICAL DATA

2009	963
2008	989
2007	967
2006	872
2005	901
2004	850
2003	796
2002	789
2001	744
2000	687
1999	689
1998	744
1997	659
1996	566
1995	549
1994	505
1993	506
1992	520

HIGHEST DAYS

1ST	2ND	3RD	4TH	5TH	6TH	7TH	8TH	9TH	10TH	AVG
1598	1545	1534	1513	1498	1429	1415	1384	1382	1368	1467
11-Jul	10-Jul	12-Jul	13-Jul	18-Jul	19-Jul	27-Aug	29-Aug	22-Aug	8-Jul	
165.9	160.4	159.3	157.1	155.6	148.4	146.9	143.7	143.5	142.1	152.3

HIGHEST HOURS

1ST	2ND	3RD	4TH	5TH	6TH	7TH	8TH	9TH	10TH	20TH	30TH	40TH	50TH	AVG
159	154	151	143	139	139	137	133	133	132	126	124	121	120	142
18	18	18	19	19	18	18	18	18	18	18	18	7	19	
27-Aug	10-Jul	13-Jul	21-Aug	27-Aug	12-Jul	14-Jul	24-Sep	1-Jul	4-Aug	6-Jul	20-May	19-Aug	26-Jul	
16.5	16	15.7	14.8	14.4	14.4	14.2	13.8	13.8	13.7	13.1	12.9	12.6	12.5	14.7

PERCENT BY HOUR

100	200	300	400	500	600	700	800	900	1000	1100	1200
1.1	0.6	0.4	0.4	0.6	2.2	6.4	6.7	4.6	3.9	4	4.4

1300	1400	1500	1600	1700	1800	1900	2000	2100	2200	2300	2400
4.8	5.2	5.4	6.1	7.1	8.2	6.3	4.8	4	3.2	2	1.3

PEGER ROAD AT CHENA BRIDGE

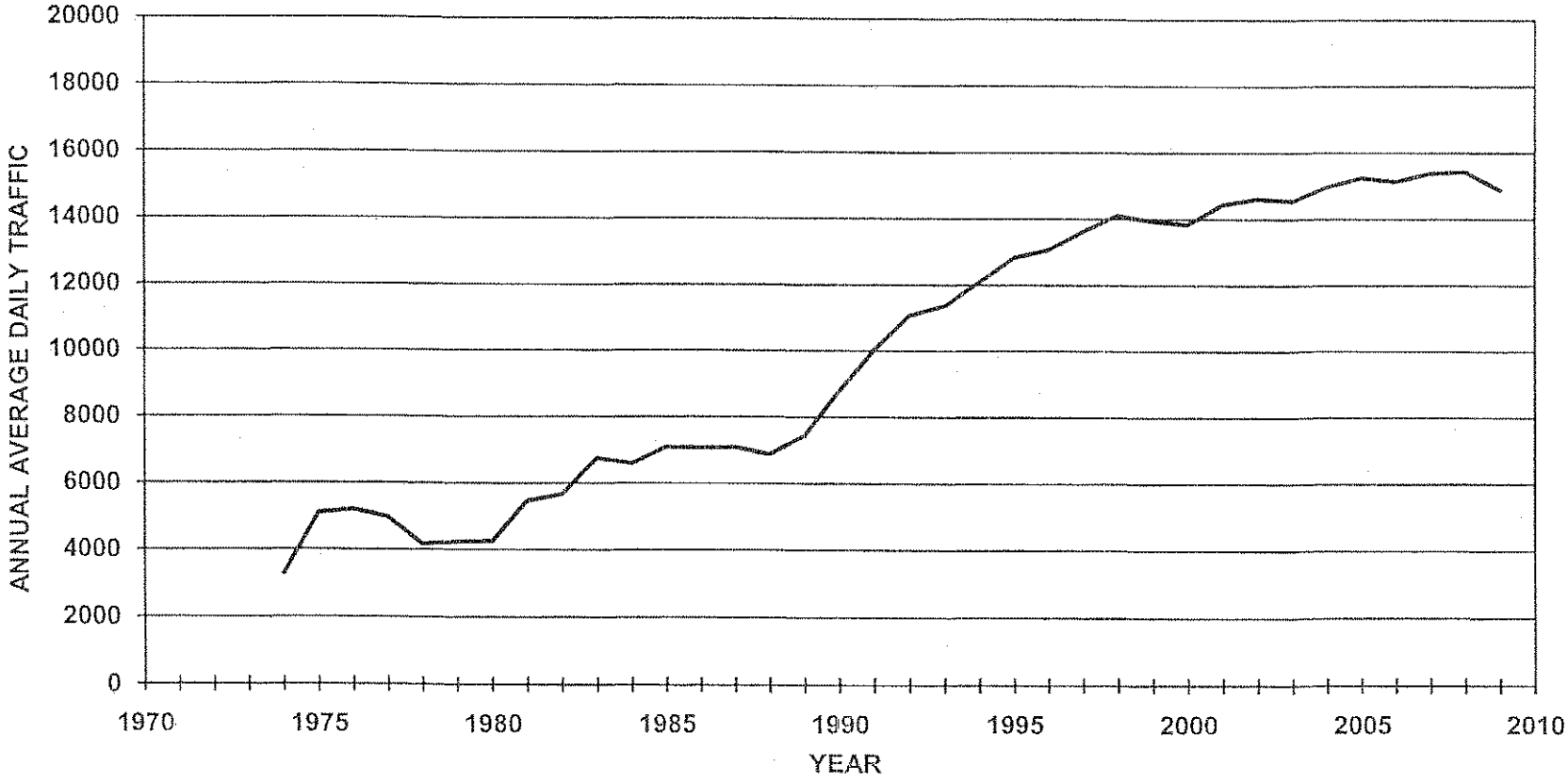

ALASKA DEPARTMENT OF TRANSPORTATION AND PUBLIC FACILITIES
FIXED RECORDER REPORT 2009

Site 1110625U Route 176120 MP 0.583

Peger Road at Chena River Bridge (Combined)

MONTH	MADT	%	6-10	(10-6)	MON	TUE	WED	THU	FRI	WKDY	SAT	SUN
JAN	11737	78.9	93.2	6.8	109.8	114.7	115.6	101.5	120.4	112.4	82.2	55.8
FEB	13173	88.6	93.7	6.3	105.5	108.5	109.5	108.8	122.1	110.9	87.4	58.2
MAR	13651	91.8	93.7	6.3	105	108.5	109	107.5	117.2	109.4	86	66.8
APR	15193	102.1	93.6	6.4	107.2	111.3	108.1	109.4	114.1	110	88.7	61.1
MAY	16291	109.5	93.2	6.8	98.1	109.2	108.5	110.8	118.4	109	90	64.9
JUN	17003	114.3	92.7	7.3	108.8	109.4	110.1	111.6	110.9	110.2	86.8	62.4
JUL	16370	110.1	92.8	7.2	109	110.7	115	114.6	109.7	111.8	76.9	64
AUG	16261	109.3	93.4	6.6	108.5	107.5	111.1	109	117	110.6	85.9	61
SEP	16430	110.5	94.6	5.4	109.7	109.9	111.3	110.9	115.2	111.4	83	60.1
OCT	15496	104.2	93.8	6.2	104.4	107.1	108.4	111.9	118.6	110.1	88.9	60.6
NOV	13653	91.8	92.8	7.2	110.3	112.9	111.8	93.8	119.4	109.6	90.6	61.4
DEC	13235	89	92.6	7.4	109.2	112.1	114.5	107.7	106.7	110	86.3	63.5
ANN	14874		93.3	6.7	107.1	110.2	111.1	108.1	115.8	110.5	86.1	61.7

HISTORICAL DATA

2009	14874
2008	15419
2007	15371
2006	15115
2005	15228
2004	14948
2003	14533
2002	14605
2001	14426
2000	13827
1999	13933
1998	14107
1997	13605
1996	13065
1995	12814
1994	12083
1993	11360
1992	11066
1991	10029
1990	8788
1989	7430
1988	6869
1987	7088
1986	7062
1985	7084

HIGHEST DAYS

1ST	2ND	3RD	4TH	5TH	6TH	7TH	8TH	9TH	10TH	AVG
20114	20033	19875	19802	19733	19629	19582	19580	19518	19494	19736
14-Aug	25-Sep	18-May	25-Jun	30-Jun	17-Jul	15-May	23-Sep	16-Jul	24-Jul	
135.2	134.7	133.6	133.1	132.7	132	131.7	131.6	131.2	131.1	132.7

HIGHEST HOURS

1ST	2ND	3RD	4TH	5TH	6TH	7TH	8TH	9TH	10TH	20TH	30TH	40TH	50TH	AVG
1995	1889	1888	1871	1857	1853	1826	1820	1819	1816	1767	1737	1712	1697	1863
18	17	18	18	17	18	18	18	18	18	18	18	18	18	
30-Jun	30-Jun	3-Jun	11-Jun	23-Sep	2-Jun	13-Aug	23-Jul	10-Jun	16-Jun	22-Jul	21-Sep	6-Oct	13-Oct	
13.4	12.7	12.7	12.6	12.5	12.5	12.3	12.2	12.2	12.2	11.9	11.7	11.5	11.4	12.5

PERCENT BY HOUR

100	200	300	400	500	600	700	800	900	1000	1100	1200
0.9	0.5	0.4	0.4	0.4	0.8	2.3	5.3	5	4.8	5.3	6.4

1300	1400	1500	1600	1700	1800	1900	2000	2100	2200	2300	2400
7.4	7.3	7.5	8	8.7	8.5	5.6	4.4	3.8	3.2	2.4	1.5

ALASKA DEPARTMENT OF TRANSPORTATION AND PUBLIC FACILITIES
FIXED RECORDER REPORT 2009

Site 1110625U Route 176120 MP 0.583

Peger Road at Chena River Bridge (NB)

MONTH	MADT	%	6-10	(10-6)	MON	TUE	WED	THU	FRI	WKDY	SAT	SUN
JAN	5879	78.1	92.8	7.2	109.5	115.6	116	102.6	120.2	112.8	81.2	54.9
FEB	6628	88.1	93.4	6.6	106.1	108.8	109.5	109	121.9	111.1	87.2	57.4
MAR	6857	91.1	93.5	6.5	105.6	109	109.2	106.8	117.9	109.7	85.1	66.2
APR	7689	102.2	93.1	6.9	108.3	111.2	108.3	109.3	113.8	110.2	88.3	60.8
MAY	8274	109.9	92.6	7.4	98.3	109.7	108.3	110.8	118.5	109.1	89.6	64.7
JUN	8653	115	92.2	7.8	109.4	109.9	110	111.5	111	110.4	85.9	62.4
JUL	8367	111.2	92.4	7.6	109.1	110	115	114.1	110.2	111.7	77.4	64.1
AUG	8319	110.5	93.5	6.5	108.5	107.2	111	108.6	117.2	110.5	86.9	60.7
SEP	8267	109.8	94.5	5.5	108.1	109.9	112	111.2	116.5	111.5	83.1	59.1
OCT	7836	104.1	93.4	6.6	104.8	107.2	108.4	112.2	119	110.3	88.6	59.8
NOV	6869	91.3	92.2	7.8	111.1	113.4	112	93.5	119.4	109.9	89.8	60.8
DEC	6668	88.6	92.2	7.8	109.7	112.2	114.6	107.5	107.1	110.2	85.8	63.1
ANN	7526		93	7	107.4	110.3	111.2	108.1	116.1	110.6	85.7	61.2

HISTORICAL DATA

2009	7526
2008	7795
2007	7790
2006	7624
2005	7681
2004	7538
2003	7312
2002	7300
2001	7216
2000	6891
1999	6954
1998	7066
1997	6832
1996	6587
1995	6478
1994	6112
1993	5624
1992	5347
1991	4992
1990	4400
1989	3682
1988	3340
1987	3514
1986	3467
1985	3471

HIGHEST DAYS

1ST	2ND	3RD	4TH	5TH	6TH	7TH	8TH	9TH	10TH	AVG
10420	10178	10082	10052	10018	10017	10001	9952	9931	9928	10058
14-Aug	30-Jun	17-Jul	25-Jun	24-Jul	19-Jun	18-May	3-Jun	16-Jul	26-Jun	
138.5	135.2	134	133.6	133.1	133.1	132.9	132.2	132	131.9	133.6

HIGHEST HOURS

1ST	2ND	3RD	4TH	5TH	6TH	7TH	8TH	9TH	10TH	20TH	30TH	40TH	50TH	AVG
1076	1066	1057	1030	1021	1006	1000	999	993	986	957	946	938	928	1023
18	18	15	17	17	18	17	18	17	17	17	17	18	17	
30-Jun	13-Aug	8-Oct	30-Jun	14-Aug	3-Jun	11-Jun	12-Aug	3-Jun	17-Jul	11-Aug	11-Sep	21-Oct	1-May	
14.3	14.2	14	13.7	13.6	13.4	13.3	13.3	13.2	13.1	12.7	12.6	12.5	12.3	13.6

PERCENT BY HOUR

100	200	300	400	500	600	700	800	900	1000	1100	1200
1	0.6	0.4	0.4	0.4	0.7	1.7	4.5	4.4	4.4	5	6.3

1300	1400	1500	1600	1700	1800	1900	2000	2100	2200	2300	2400
7.4	7.3	7.5	8.2	9.3	8	6.1	4.2	3.1	2.6	1.9	1.2

ALASKA DEPARTMENT OF TRANSPORTATION AND PUBLIC FACILITIES
FIXED RECORDER REPORT 2009

Site 1110625U Route 176120 MP 0.583

Peger Road at Chena River Bridge (SB)

MONTH	MADT	%	6-10	(10-6)	MON	TUE	WED	THU	FRI	WKDY	SAT	SUN
JAN	5858	79.7	93.6	6.4	110.1	113.8	115.3	100.3	120.7	112	83.3	56.6
FEB	6544	89	94	6	104.8	108.3	109.4	108.7	122.3	110.7	87.5	58.9
MAR	6795	92.5	93.9	6.1	104.5	107.9	108.7	108.1	116.5	109.1	86.9	67.4
APR	7504	102.1	94.1	5.9	106.1	111.4	108	109.5	114.3	109.9	89.2	61.5
MAY	8017	109.1	93.7	6.3	98	108.7	108.7	110.8	118.3	108.9	90.4	65.2
JUN	8349	113.6	93.3	6.7	108.2	108.9	110.2	111.8	110.8	110	87.7	62.4
JUL	8004	108.9	93.2	6.8	108.8	111.5	115.1	115.2	109.2	112	76.4	63.8
AUG	7942	108.1	93.3	6.7	108.4	107.8	111.1	109.4	116.8	110.7	85	61.4
SEP	8163	111.1	94.6	5.4	111.2	109.8	110.5	110.5	114	111.2	82.8	61.2
OCT	7660	104.2	94.1	5.9	104.1	107.1	108.4	111.6	118.2	109.9	89.2	61.4
NOV	6785	92.3	93.4	6.6	109.5	112.4	111.5	94	119.4	109.4	91.3	61.9
DEC	6567	89.4	93	7	108.7	112	114.4	107.9	106.3	109.9	86.8	63.9
ANN	7349		93.7	6.3	106.9	110	110.9	108.2	115.6	110.3	86.4	62.1

HISTORICAL DATA

2009	7349
2008	7624
2007	7581
2006	7490
2005	7547
2004	7410
2003	7222
2002	7305
2001	7211
2000	6936
1999	6979
1998	7041
1997	6773
1996	6478
1995	6336
1994	5971
1993	5736
1992	5719
1991	5055
1990	4390
1989	3767
1988	3548
1987	3571
1986	3609
1985	3609

HIGHEST DAYS

1ST	2ND	3RD	4TH	5TH	6TH	7TH	8TH	9TH	10TH	AVG
10236	10205	10119	10114	9882	9874	9750	9697	9694	9587	9916
25-Sep	24-Sep	23-Sep	21-Sep	22-Sep	18-May	25-Jun	15-May	14-Aug	16-Jul	
139.3	138.9	137.7	137.6	134.5	134.4	132.7	131.9	131.9	130.5	134.9

HIGHEST HOURS

1ST	2ND	3RD	4TH	5TH	6TH	7TH	8TH	9TH	10TH	20TH	30TH	40TH	50TH	AVG
1060	935	925	919	914	911	902	899	894	891	859	825	811	799	925
18	18	18	18	19	18	18	18	13	17	17	15	19	18	
27-Feb	18-May	2-Jun	30-Jun	6-Nov	10-Jun	1-Jun	11-Jun	10-May	23-Sep	30-Jun	23-Sep	25-Jun	26-Jun	
14.4	12.7	12.6	12.5	12.4	12.4	12.3	12.2	12.2	12.1	11.7	11.2	11	10.9	12.6

PERCENT BY HOUR

100	200	300	400	500	600	700	800	900	1000	1100	1200
0.7	0.5	0.4	0.3	0.4	0.9	2.9	6.1	5.6	5.2	5.5	6.5

1300	1400	1500	1600	1700	1800	1900	2000	2100	2200	2300	2400
7.3	7.3	7.5	7.7	8	8.6	6	4.3	3.4	3	2	1.3

STEESE HIGHWAY AVC

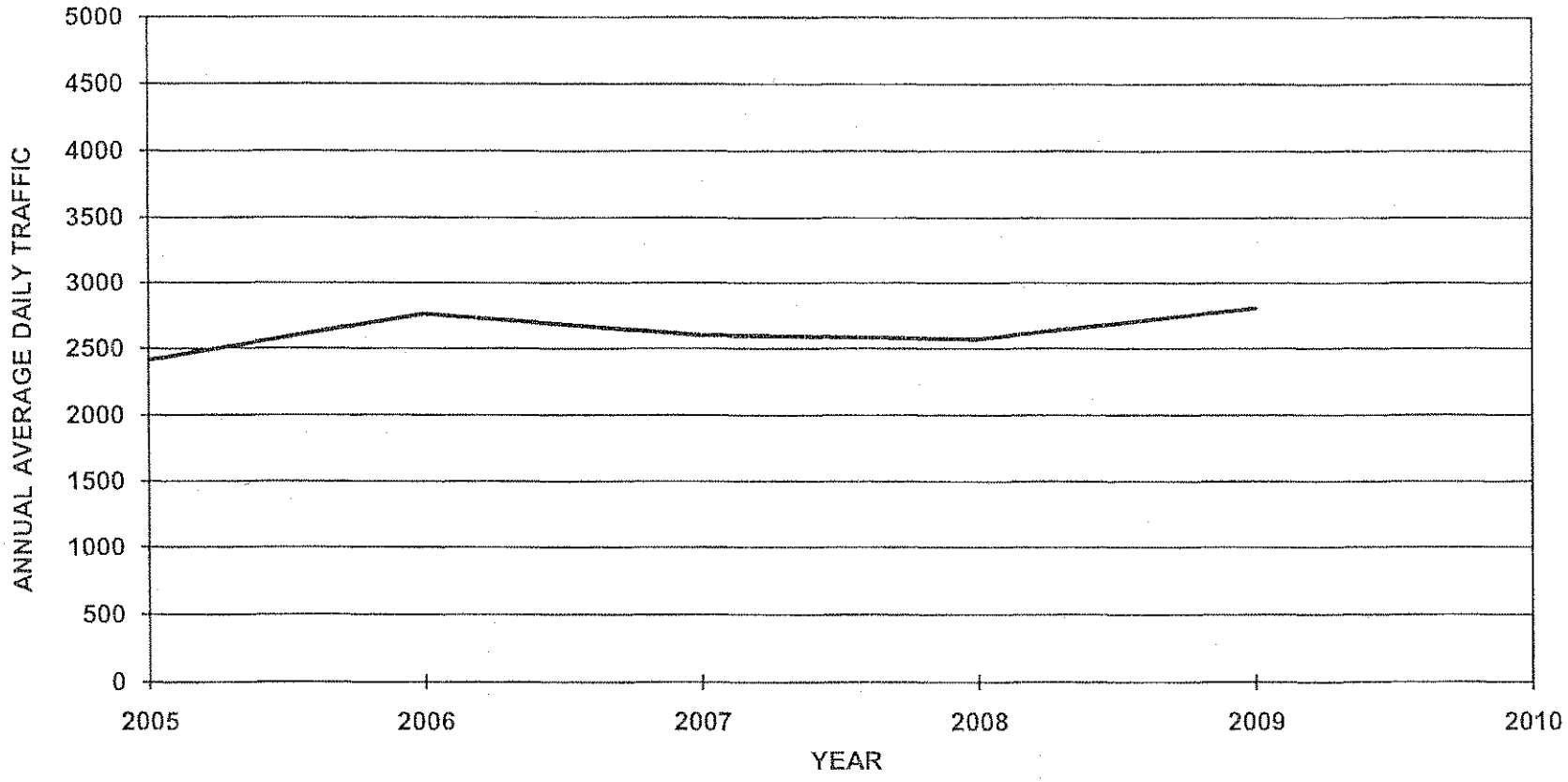

ALASKA DEPARTMENT OF TRANSPORTATION AND PUBLIC FACILITIES
FIXED RECORDER REPORT 2009

Site 30108500 Route 152000 MP 10

Steese Highway AVC (Fox) (Combined)

MONTH	MADT	%	6-10	(10-6)	MON	TUE	WED	THU	FRI	WKDY	SAT	SUN
JAN	1924	68.6	86.1	13.9	86.6	111.1	99.2	105	119.9	104.4	98.7	79.3
FEB	2276	81.1	86.6	13.4	95.9	97.6	96.5	106.2	110.4	101.3	109.7	83.8
MAR	2365	84.3	88.2	11.8	93.9	99.1	97.9	105.8	111.1	101.6	102.7	89.6
APR	2534	90.3	88.4	11.6	92.3	99.9	99.2	101.1	107.1	99.9	105.8	94.5
MAY	3030	108	87.1	12.9	91.9	95.1	95.9	101.3	113.9	99.6	106.8	95
JUN	3536	126.1	87.1	12.9	95.3	96.2	97.3	101.4	110.5	100.1	106.5	92.7
JUL	3819	136.1	87.2	12.8	94.9	98.4	98.6	100.4	108.5	100.2	102.8	96.3
AUG	3599	128.3	87.2	12.8	97.1	98.8	101.7	99.6	105.8	100.6	105	91.8
SEP	3495	124.6	87.7	12.3	94.1	96.3	97.2	100.1	110.3	99.6	108.9	93
OCT	2736	97.5	89.1	10.9	96.8	95.8	99.6	102.4	110.5	101	104.1	90.7
NOV	2094	74.7	88.4	11.6	111.2	117.9	119.1	71.7	103.2	104.6	98	79
DEC	2248	80.1	88	12	101.1	105	107.8	106.9	102.6	104.7	94.5	82
ANN	2805		87.6	12.4	95.9	100.9	100.8	100.2	109.5	101.5	103.6	89

HISTORICAL DATA

2009	2805
2008	2572
2007	2602
2006	2413
2005	2760

HIGHEST DAYS

1ST	2ND	3RD	4TH	5TH	6TH	7TH	8TH	9TH	10TH	AVG
4403	4387	4361	4338	4219	4202	4189	4140	4136	4086	4246
18-Jul	4-Sep	20-Jun	19-Jun	24-Jul	31-Jul	5-Sep	3-Jul	17-Jul	12-Sep	
157	156.4	155.5	154.7	150.4	149.8	149.3	147.6	147.5	145.7	151.4

HIGHEST HOURS

1ST	2ND	3RD	4TH	5TH	6TH	7TH	8TH	9TH	10TH	20TH	30TH	40TH	50TH	AVG
415	408	399	398	397	396	395	393	391	389	374	363	354	346	398
18	18	18	18	18	18	18	18	18	18	18	18	18	18	
4-Sep	24-Jul	27-Aug	17-Aug	22-Jul	14-Jul	19-Aug	18-Jul	18-Sep	31-Jul	29-Jul	11-Sep	25-Jun	30-Jul	
14.8	14.5	14.2	14.2	14.2	14.1	14.1	14	13.9	13.9	13.3	12.9	12.6	12.3	14.2

PERCENT BY HOUR

100	200	300	400	500	600	700	800	900	1000	1100	1200
1.1	0.7	0.6	0.6	1.7	3.8	4.8	5.2	3.7	3.9	4.2	4.7

1300	1400	1500	1600	1700	1800	1900	2000	2100	2200	2300	2400
4.9	5.1	5.5	6.1	7.7	9.2	5.8	3.4	2.8	2.3	1.8	1.2

ALASKA DEPARTMENT OF TRANSPORTATION AND PUBLIC FACILITIES
FIXED RECORDER REPORT 2009

Site 30108500 Route 152000 MP 10

Steese Highway AVC (Fox) (NB)

MONTH	MADT	%	6-10	(10-6)	MON	TUE	WED	THU	FRI	WKDY	SAT	SUN
JAN	981	68.8	82.9	17.1	86.6	114.6	98.3	104	121.3	105	98.6	76.6
FEB	1160	81.4	84	16	96.9	99.8	96.9	105.3	109.6	101.7	110.3	81.1
MAR	1203	84.4	84.8	15.2	94.7	100.1	96.1	106.5	113.2	102.1	102.2	86.7
APR	1291	90.6	84.9	15.1	92.7	100.4	99.5	100.8	108.2	100.3	106	92.4
MAY	1553	109	85	15	89	95.1	95.8	104.8	117.3	100.4	107.9	90.3
JUN	1803	126.5	85.7	14.3	95.4	96.9	96.9	101.5	113.1	100.8	109.2	87
JUL	1935	135.8	85.9	14.1	94.9	98.6	98.3	102.1	113.1	101.4	104.3	88.9
AUG	1825	128.1	85.7	14.3	98	99.6	100.5	99.2	107.9	101	107.2	87.4
SEP	1760	123.5	85.5	14.5	91.8	97	96.8	101.8	114	100.3	111.5	86.9
OCT	1387	97.3	86.4	13.6	97.1	96.2	100	102.3	111.8	101.5	105.2	87.6
NOV	1058	74.2	84.7	15.3	112.2	118.2	119.4	69.8	105.8	105.1	98.1	76.6
DEC	1140	80	84.7	15.3	101.9	106	107	107.3	101.1	104.7	95.2	81.5
ANN	1425		85	15	95.9	101.9	100.5	100.5	111.4	102	104.6	85.3

HISTORICAL DATA

2009	1425
2008	1308
2007	1335
2006	1227
2005	1388

HIGHEST DAYS

1ST	2ND	3RD	4TH	5TH	6TH	7TH	8TH	9TH	10TH	AVG
2371	2314	2297	2278	2278	2211	2185	2168	2142	2132	2238
4-Sep	20-Jun	3-Jul	18-Jul	19-Jun	31-Jul	24-Jul	17-Jul	5-Sep	19-Sep	
166.4	162.4	161.2	159.9	159.9	155.2	153.3	152.1	150.3	149.6	157.1

HIGHEST HOURS

1ST	2ND	3RD	4TH	5TH	6TH	7TH	8TH	9TH	10TH	20TH	30TH	40TH	50TH	AVG
269	232	223	222	222	221	217	209	208	207	195	192	187	182	223
18	18	18	18	18	18	18	19	18	18	18	19	18	18	
4-Sep	24-Jul	28-Aug	31-Jul	18-Jul	18-Sep	11-Sep	18-Sep	3-Sep	6-Jun	17-Aug	31-Jul	7-Aug	16-Oct	
18.9	16.3	15.6	15.6	15.6	15.5	15.2	14.7	14.6	14.5	13.7	13.5	13.1	12.8	15.6

PERCENT BY HOUR

100	200	300	400	500	600	700	800	900	1000	1100	1200
0.8	0.6	0.4	0.8	2.7	6.1	5.8	4.1	3.8	4.4	4.4	4.6

1300	1400	1500	1600	1700	1800	1900	2000	2100	2200	2300	2400
4.9	5.2	5.5	5.8	6.8	9.2	7.8	7.7	5	4	2.7	1.9

ALASKA DEPARTMENT OF TRANSPORTATION AND PUBLIC FACILITIES
FIXED RECORDER REPORT 2009

Site 30108500 Route 152000 MP 10

Steese Highway AVC (Fox) (SB)

MONTH	MADT	%	6-10	(10-6)	MON	TUE	WED	THU	FRI	WKDY	SAT	SUN
JAN	942	68.3	89.4	10.6	86.6	107.6	100.2	106.1	118.6	103.8	99	82.2
FEB	1117	80.9	89.3	10.7	94.9	95.3	96.1	107	111.1	100.9	108.9	86.6
MAR	1163	84.3	91.6	8.4	92.9	97.9	99.7	104.9	108.9	100.9	103.1	92.5
APR	1243	90.1	92	8	91.9	99.3	98.9	101.4	106	99.5	105.7	96.8
MAY	1476	107	89.4	10.6	95	95.1	96.2	97.7	110.3	98.9	105.7	100
JUN	1732	125.5	88.7	11.3	95.2	95.6	97.8	101.3	107.9	99.6	103.8	98.7
JUL	1884	136.5	88.5	11.5	94.9	98.1	98.9	98.8	103.9	98.9	101.3	103.8
AUG	1773	128.5	88.8	11.2	96.2	98	103	100	103.6	100.2	102.8	96.4
SEP	1735	125.7	89.8	10.2	96.5	95.6	97.6	98.4	106.5	98.9	106.2	99.3
OCT	1348	97.7	91.8	8.2	96.5	95.4	99.2	102.6	109.2	100.6	103.1	93.9
NOV	1036	75.1	92.1	7.9	110.1	117.5	118.8	73.6	100.6	104.1	97.9	81.4
DEC	1107	80.2	91.5	8.5	100.3	104.1	108.6	106.5	104.2	104.7	93.9	82.7
ANN	1380		90.2	9.8	95.9	100	101.3	99.9	107.6	100.9	102.6	92.9

HISTORICAL DATA

2009	1380
2008	1265
2007	1267
2006	1186
2005	1372

HIGHEST DAYS

1ST	2ND	3RD	4TH	5TH	6TH	7TH	8TH	9TH	10TH	AVG
2131	2125	2063	2060	2047	2047	2034	2016	1999	1991	2051
7-Sep	18-Jul	26-Jul	19-Jun	5-Sep	20-Jun	24-Jul	4-Sep	6-Sep	1-Aug	
154.4	154	149.5	149.3	148.3	148.3	147.4	146.1	144.9	144.3	148.6

HIGHEST HOURS

1ST	2ND	3RD	4TH	5TH	6TH	7TH	8TH	9TH	10TH	20TH	30TH	40TH	50TH	AVG
300	250	236	232	229	222	220	218	217	216	203	196	190	187	234
19	18	17	16	18	18	17	18	18	18	18	18	17	18	
5-Sep	5-Sep	7-Sep	19-Jun	14-Jul	27-Aug	23-Jul	16-Jul	19-Aug	29-Jul	17-Aug	1-Jul	4-Sep	25-Jul	
21.7	18.1	17.1	16.8	16.6	16.1	15.9	15.8	15.7	15.7	14.7	14.2	13.8	13.6	17

PERCENT BY HOUR

100	200	300	400	500	600	700	800	900	1000	1100	1200
1.4	0.9	0.7	0.5	0.7	1.4	3.7	6.3	3.5	3.5	4	4.7

1300	1400	1500	1600	1700	1800	1900	2000	2100	2200	2300	2400
5	4.9	5.5	6.5	8.6	9.5	7.8	6.6	4.4	3.4	2.4	1.6

STEESE EXPRESSWAY AT CHENA BRIDGE

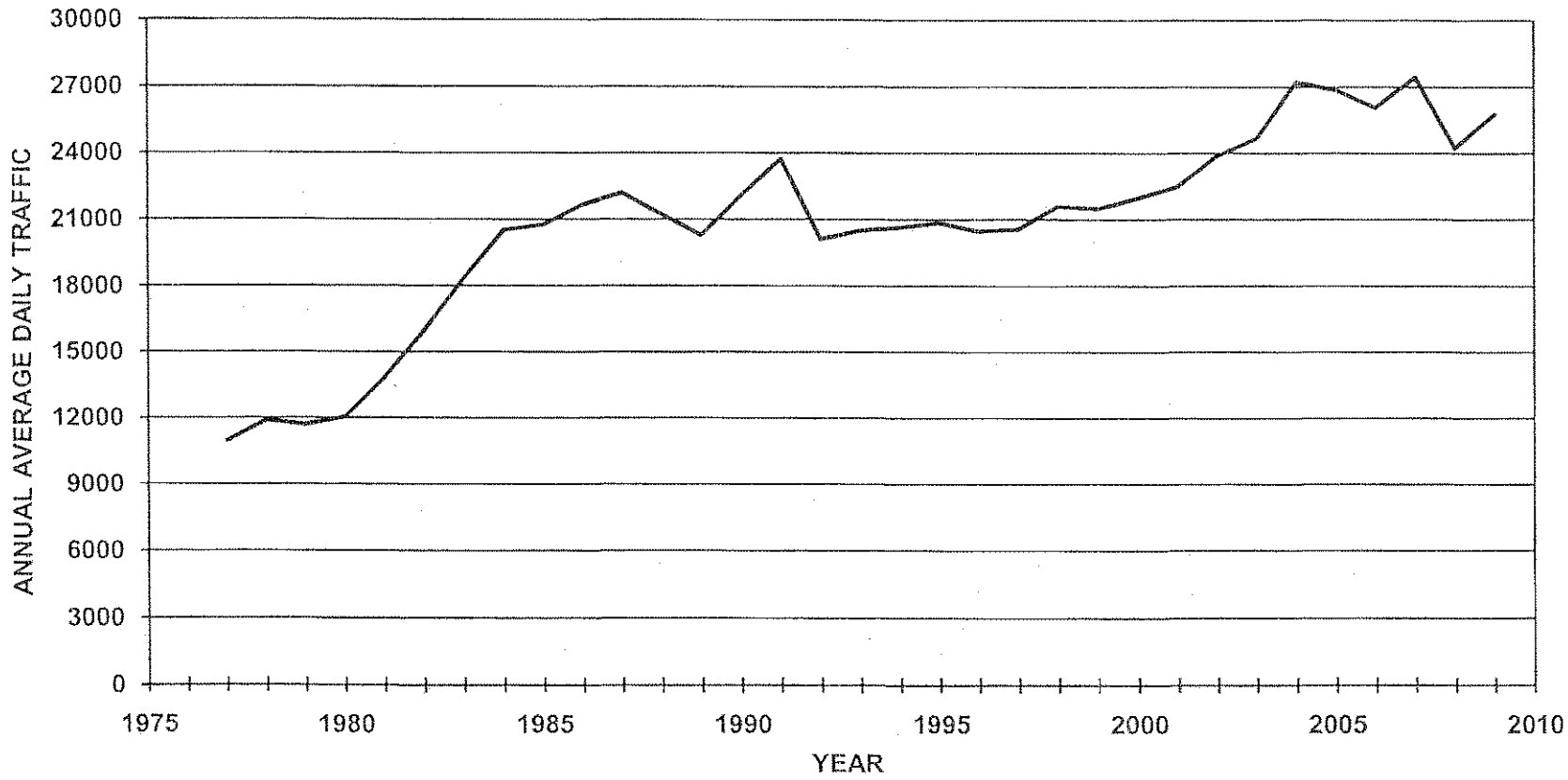

ALASKA DEPARTMENT OF TRANSPORTATION AND PUBLIC FACILITIES
FIXED RECORDER REPORT 2009

Site 10100065 Route 152000 MP 0.568

Steese Express Way at Chena River Bridge (Combined)

MONTH	MADT	%	6-10	(10-6)	MON	TUE	WED	THU	FRI	WKDY	SAT	SUN
JAN	20051	77.8	92.2	7.8	106.4	107.3	108.9	97.7	112.8	106.6	96.8	70.1
FEB	22095	85.7	92.7	7.3	102.8	102.4	102.5	102.5	115.3	105.1	101.3	73.3
MAR	22687	88	92.4	7.6	101.8	104.3	103.5	101.3	112.2	104.6	99.6	77.3
APR	25386	98.5	92.8	7.2	101.8	102.6	104.2	104.4	112.1	105	101.4	73.6
MAY	26580	103.1	91.8	8.2	93.2	103.7	102	104.4	114.7	103.6	102.9	79
JUN	27091	105.1	91.2	8.8	104	103	102.8	104	109.4	104.6	97.9	78.8
JUL	27143	105.3	90.8	9.2	102.6	104.7	106.2	105.9	109.8	105.8	93.1	77.7
AUG	27991	108.6	91.6	8.4	103.7	101.5	103.4	103.6	110.6	104.6	99.1	78.2
SEP	29633	115	92.6	7.4	97.2	104.3	106.4	105.6	111.2	104.9	98.2	77.2
OCT	28617	111	92.3	7.7	98.4	98.1	102.7	107.5	114.4	104.2	102.5	76.5
NOV	26374	102.3	91.6	8.4	105.2	106.6	110.1	91.9	110.8	104.9	99.8	75.5
DEC	25705	99.7	91.4	8.6	104.6	108	109.3	105.2	99.1	105.2	97.9	75.9
ANN	25779		92	8.1	101.8	103.9	105.2	102.8	111	104.9	99.2	76.1

HISTORICAL DATA

2009	25779
2008	24235
2007	27436
2006	26059
2005	26863
2004	27222
2003	24650
2002	23859
2001	22474
2000	21950
1999	21489
1998	21588
1997	20554
1996	20460
1995	20838
1994	20626
1993	20493
1992	20108
1991	23767
1990	22069
1989	20270
1988	21221
1987	22178
1986	21652
1985	20732

HIGHEST DAYS

1ST	2ND	3RD	4TH	5TH	6TH	7TH	8TH	9TH	10TH	AVG
34805	34466	33947	33053	32791	32608	32514	32302	32270	32223	33098
25-Sep	2-Oct	9-Oct	18-Sep	24-Sep	23-Sep	22-Sep	8-Oct	1-Oct	14-Aug	
135	133.7	131.7	128.2	127.2	126.5	126.1	125.3	125.2	125	128.4

HIGHEST HOURS

1ST	2ND	3RD	4TH	5TH	6TH	7TH	8TH	9TH	10TH	20TH	30TH	40TH	50TH	AVG
2992	2915	2887	2878	2870	2870	2858	2845	2838	2834	2751	2694	2658	2640	2879
18	18	18	18	18	18	18	18	18	18	18	18	18	18	
2-Oct	1-Oct	25-Sep	15-Sep	9-Oct	24-Sep	14-Sep	6-Oct	30-Sep	7-Oct	29-Sep	17-Aug	16-Oct	1-Jul	
11.6	11.3	11.2	11.2	11.1	11.1	11.1	11	11	11	10.7	10.5	10.3	10.2	11.2

PERCENT BY HOUR

100	200	30	400	500	600	700	800	900	1000	1100	1200
1	0.6	0.4	0.4	0.5	1.2	2.5	4.7	4.4	4.2	4.8	5.9
1300	1400	1500	1600	1700	1800	1900	2000	2100	2200	2300	2400
6.9	7	7.3	7.5	8.2	8.5	6.8	5.4	4.2	3.4	2.3	1.6

ALASKA DEPARTMENT OF TRANSPORTATION AND PUBLIC FACILITIES
FIXED RECORDER REPORT 2009

Site 10100065 Route 152000 MP 0.568

Steese Express Way at Chena River Bridge (NB)

MONTH	MADT	%	6-10	(10-6)	MON	TUE	WED	THU	FRI	WKDY	SAT	SUN
JAN	10236	78	91.8	8.2	106.4	107.1	109.2	97.8	113.3	106.8	96.5	69.7
FEB	11280	86	92.4	7.6	102.9	102.7	102.6	102.8	115.3	105.3	101	72.7
MAR	11588	88.3	92.2	7.8	102.4	104.5	104.1	101.7	111.9	104.9	99.1	76.5
APR	12946	98.7	92.5	7.5	102.2	102.7	104.4	104.3	112.1	105.1	101.3	73.1
MAY	13499	102.9	91.4	8.6	93.4	103.7	102	104.7	114.8	103.7	102.6	78.8
JUN	13779	105	90.7	9.3	104	103.2	102.9	104.2	109.7	104.8	97.6	78.4
JUL	13782	105.1	90.4	9.6	102.6	104.3	106.2	106.2	110.4	105.9	93.2	77.1
AUG	14155	107.9	90.8	9.2	103.8	101.4	103.4	104	110.8	104.7	99	77.5
SEP	14880	113.4	91.9	8.1	97.1	103.2	107.6	105.6	111.7	105	97.8	76.9
OCT	14539	110.8	91.7	8.3	98.6	98.1	102.7	108	114.3	104.3	102	76.2
NOV	13515	103	90.9	9.1	105.9	107.4	110.7	92.2	110.3	105.3	98.7	74.9
DEC	13227	100.8	90.5	9.5	104.9	107.4	109.4	105.5	100.4	105.5	97.1	75.2
ANN	13119		91.4	8.6	102	103.8	105.4	103.1	111.3	105.1	98.8	75.6

HISTORICAL DATA

2009	13119
2008	12181
2007	13398
2006	12695
2005	13068
2004	13218
2003	11968
2002	11425
2001	10688
2000	10372
1999	10320
1998	10384
1997	9900
1996	9819
1995	9973
1994	9870
1993	9907
1992	9787
1991	11591
1990	10658
1989	9735
1988	10321
1987	10818
1986	10552
1985	10112

HIGHEST DAYS

1ST	2ND	3RD	4TH	5TH	6TH	7TH	8TH	9TH	10TH	AVG
17849	17568	17170	16955	16723	16643	16614	16593	16520	16432	16907
25-Sep	2-Oct	9-Oct	23-Sep	24-Sep	22-Sep	18-Sep	8-Oct	18-Dec	14-Aug	
136.1	133.9	130.9	129.2	127.5	126.9	126.6	126.5	125.9	125.3	128.9

HIGHEST HOURS

1ST	2ND	3RD	4TH	5TH	6TH	7TH	8TH	9TH	10TH	20TH	30TH	40TH	50TH	AVG
1342	1336	1327	1318	1318	1314	1303	1292	1287	1282	1254	1242	1233	1223	1312
18	18	17	18	18	15	18	18	17	15	17	18	18	18	
2-Oct	25-Sep	25-Sep	9-Oct	24-Sep	11-Nov	22-Sep	23-Sep	2-Oct	26-Sep	24-Sep	12-Oct	17-Jul	3-Oct	
10.2	10.2	10.1	10	10	10	9.9	9.8	9.8	9.8	9.6	9.5	9.4	9.3	10

PERCENT BY HOUR

100	200	300	400	500	600	700	800	900	1000	1100	1200
1	0.6	0.4	0.4	0.5	1.5	3.2	5.8	4.9	4.1	4.6	5.4

1300	1400	1500	1600	1700	1800	1900	2000	2100	2200	23	12
6.6	7	7.2	7.2	7.6	7.7	6.7	5.5	4.4	3.5	2.5	1.6

ALASKA DEPARTMENT OF TRANSPORTATION AND PUBLIC FACILITIES
FIXED RECORDER REPORT 2009

Site 10100065 Route 152000 MP 0.568

Steese Express Way at Chena River Bridge (SB)

MONTH	MADT	%	6-10	(10-6)	MON	TUE	WED	THU	FRI	WKDY	SAT	SUN
JAN	9814	77.5	92.5	7.5	106.4	107.5	108.6	97.6	112.2	106.5	97.2	70.4
FEB	10816	85.4	93	7	102.6	102.1	102.3	102.1	115.3	104.9	101.7	73.8
MAR	11099	87.7	92.7	7.3	101.2	104	102.9	101	112.5	104.3	100.2	78.2
APR	12441	98.3	93.1	6.9	101.3	102.5	104	104.4	112	104.8	101.5	74.2
MAY	13081	103.3	92.2	7.8	93.1	103.7	101.9	104.1	114.6	103.5	103.3	79.3
JUN	13312	105.1	91.7	8.3	104	102.9	102.7	103.8	109.2	104.5	98.3	79.2
JUL	13361	105.5	91.3	8.7	102.6	105.1	106.1	105.6	109.2	105.7	93	78.3
AUG	13836	109.3	92.4	7.6	103.6	101.5	103.3	103.2	110.4	104.4	99.1	78.9
SEP	14753	116.5	93.2	6.8	97.2	105.4	105.2	105.5	110.6	104.8	98.6	77.5
OCT	14079	111.2	93	7	98.1	98	102.7	107	114.4	104	103	76.8
NOV	12859	101.6	92.4	7.6	104.4	105.9	109.5	91.6	111.3	104.5	101	76.3
DEC	12479	98.6	92.3	7.7	104.2	108.7	109.1	104.8	97.8	104.9	98.7	76.7
ANN	12661		92.5	7.5	101.6	103.9	104.9	102.6	110.8	104.7	99.6	76.6

HISTORICAL DATA

2009	12661
2008	12054
2007	14039
2006	13363
2005	13795
2004	14004
2003	12682
2002	12434
2001	11787
2000	11578
1999	11169
1998	11204
1997	10654
1996	10642
1995	10865
1994	10756
1993	10587
1992	10325
1991	12188
1990	11404
1989	10536
1988	10907
1987	11452
1986	11056
1985	10657

HIGHEST DAYS

1ST	2ND	3RD	4TH	5TH	6TH	7TH	8TH	9TH	10TH	AVG
16956	16898	16777	16439	16257	16174	16068	16052	15897	15893	16341
25-Sep	2-Oct	9-Oct	18-Sep	11-Sep	15-Sep	24-Sep	16-Sep	17-Sep	1-Oct	
133.9	133.5	132.5	129.8	128.4	127.7	126.9	126.8	125.6	125.5	129.1

HIGHEST HOURS

1ST	2ND	3RD	4TH	5TH	6TH	7TH	8TH	9TH	10TH	20TH	30TH	40TH	50TH	AVG
1690	1658	1650	1629	1623	1618	1616	1613	1592	1576	1532	1508	1479	1459	1627
18	18	18	18	18	18	18	18	18	18	18	18	18	18	
1-Oct	15-Sep	2-Oct	8-Oct	17-Sep	14-Sep	30-Sep	7-Oct	16-Sep	6-Oct	11-Sep	28-Aug	31-Jul	1-Dec	
13.3	13.1	13	12.9	12.8	12.8	12.8	12.7	12.6	12.4	12.1	11.9	11.7	11.5	12.9

PERCENT BY HOUR

100	200	300	400	500	600	700	800	900	1000	1100	1200
1	0.6	0.5	0.4	0.5	0.9	1.8	3.6	4	4.4	5.1	6.5

1300	1400	1500	1600	1700	1800	1900	2000	2100	2200	2300	2400
7.3	7.1	7.4	7.8	8.8	9.4	6.8	5.3	4	3.4	2.2	1.5

STEESE HIGHWAY NORTH OF FOX

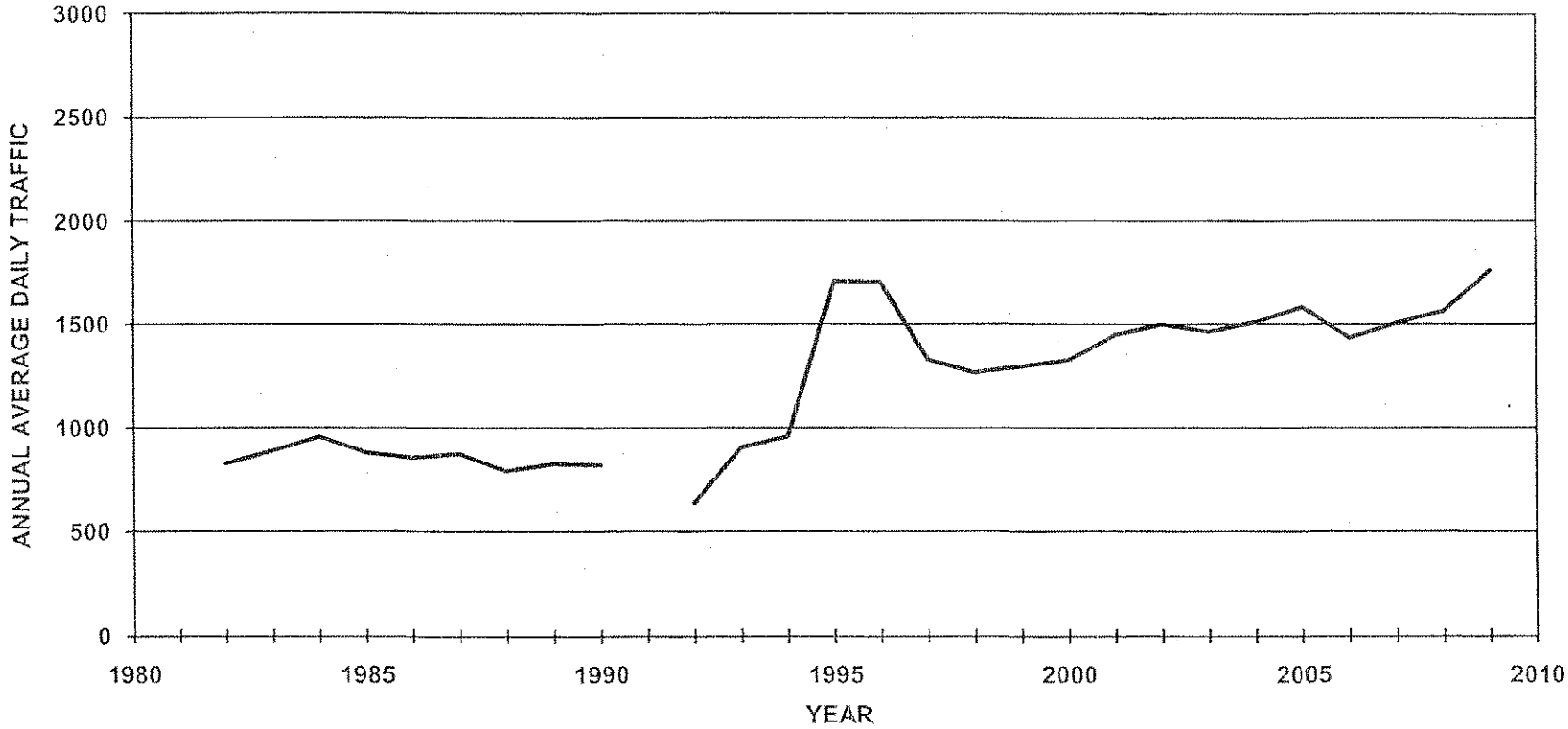

ALASKA DEPARTMENT OF TRANSPORTATION AND PUBLIC FACILITIES
FIXED RECORDER REPORT 2009

Site 10100670 Route 15200 MP 11.149

Steese Highway North of Fox (Combined)

MONTH	MADT	%	6-10	(10-6)	MON	TUE	WED	THU	FRI	WKDY	SAT	SUN
JAN	1345	76.4	85.5	14.5	107.5	112.6	115.1	104.1	108.4	109.5	81.7	70.7
FEB	1502	85.3	85.7	14.3	99.6	103.6	107.9	109.3	105.2	105.1	96.8	77.6
MAR	1512	85.9	86.1	13.9	96.1	101.1	103.1	99.4	104.8	100.9	104.8	90.7
APR	1634	92.8	87.6	12.4	97.1	102	103.3	105.2	98.9	101.3	100.1	93.4
MAY	1821	103.5	86.7	13.3	98.9	104.2	102.8	106.7	110.7	104.7	91	85.5
JUN	2061	117.1	86.4	13.6	99.4	102.9	104.3	105.1	110.2	104.4	95.8	82.3
JUL	2223	126.3	86.7	13.3	99.9	104.2	104.3	104.4	104.8	103.5	94.7	87.9
AUG	2164	123	86.8	13.2	102.6	105.2	107.6	103.8	103.4	104.5	94.3	82.9
SEP	2133	121.2	87.3	12.7	100.6	104.2	104.8	105.3	106.7	104.3	93.8	84.5
OCT	1760	100	89.1	10.9	105.4	103.7	109	107.7	110.7	107.3	88.6	74.8
NOV	1501	85.3	87.4	12.6	111	115	114.9	102.1	105.3	109.7	84.6	67.1
DEC	1459	82.9	87.2	12.8	108.9	113.3	114.7	108.1	99	108.8	80.6	75.6
ANN	1760		86.9	13.1	102.3	106	107.7	105.1	105.7	105.3	92.2	81.1

HISTORICAL DATA

2009	1760
2008	1563
2007	1506
2006	1433
2005	1584
2004	1510
2003	1462
2002	1499
2001	1446
2000	1325
1999	1294
1998	1266
1997	1328
1996	1704
1995	1710
1994	958
1993	904
1992	638
1990	819
1989	825
1988	791
1987	872
1986	854
1985	877

HIGHEST DAYS

1ST	2ND	3RD	4TH	5TH	6TH	7TH	8TH	9TH	10TH	AVG
2628	2570	2477	2448	2446	2427	2416	2406	2406	2403	2463
4-Sep	12-Aug	7-Sep	23-Jul	3-Sep	10-Jul	11-Aug	2-Sep	5-Sep	31-Jul	
149.3	146	140.7	139.1	139	137.9	137.3	136.7	136.7	136.5	139.9

HIGHEST HOURS

1ST	2ND	3RD	4TH	5TH	6TH	7TH	8TH	9TH	10TH	20TH	30TH	40TH	50TH	AVG
0	281	274	269	265	263	257	257	255	254	250	243	238	235	266
18	18	18	18	18	18	18	18	18	18	18	18	18	18	
27-Aug	14-Jul	17-Aug	16-Sep	7-Sep	15-Sep	29-Sep	27-Jul	29-Jul	3-Sep	20-Jul	26-Jul	31-Jul	28-Jul	
16	16	15.6	15.3	15.1	14.9	14.6	14.6	14.5	14.4	14.2	13.8	13.5	13.4	15.1

PERCENT BY HOUR

100	200	300	400	500	600	700	800	900	1000	1100	1200
0.7	0.4	0.5	0.6	2.3	5.9	7	6.3	3.7	3.9	4	4.4

1300	1400	1500	1600	1700	1800	1900	2000	2100	2200	2300	2400
5	4.7	5.2	6	8	8	6.6	5.3	4.2	3.5	2.5	1.7

ALASKA DEPARTMENT OF TRANSPORTATION AND PUBLIC FACILITIES
FIXED RECORDER REPORT 2009

Site 10100670 Route 15200 MP 11.149

Steese Highway North of Fox (EB)

MONTH	MADT	%	6-10	(10-6)	MON	TUE	WED	THU	FRI	WKDY	SAT	SUN
JAN	672	76.9	78	22	107.5	112.9	115.1	102.8	108.4	109.3	83.1	70.2
FEB	752	86	79.4	20.6	99	104.2	106.7	108.9	105.8	104.9	98.4	76.5
MAR	754	86.3	78.7	21.3	96.1	101.5	102.5	99.9	105	101	106.7	88.4
APR	816	93.4	79.5	20.5	96.8	102.5	103.3	105.2	99	101.4	101.1	92
MAY	910	104.1	80.2	19.8	96.3	104.2	103.2	107.3	113.5	104.9	93.1	82.3
JUN	1031	118	80.5	19.5	99.3	102.6	104.3	106.1	112.6	105	98.2	77.1
JUL	1111	127.1	81.4	18.6	100.6	104.2	104	106.3	109	104.8	96	79.6
AUG	1081	123.7	81.3	18.7	103.1	105.3	106.6	103.1	105.5	104.7	96.4	80.2
SEP	1062	121.5	80.9	19.1	98.2	104.4	104.5	105.6	109.7	104.5	97	80.2
OCT	878	100.5	82.4	17.6	105.9	103.7	109.3	107.2	110.9	107.4	89.1	73.7
NOV	749	85.7	79.9	20.1	111.3	115	114.8	102.1	105.3	109.7	86.2	65.4
DEC	728	83.3	79.2	20.8	109.1	113.2	114.6	108.7	98.4	108.8	81.3	75
ANN	874		80.1	19.9	101.9	106.1	107.4	105.3	106.9	105.5	93.9	78.4

HISTORICAL DATA	
2009	874
2008	780
2007	753
2006	714
2005	790
2004	747
2003	731
2002	750
2001	722
2000	663
1999	646
1998	631
1997	663
1996	849
1995	819
1994	477
1993	452
1992	318

HIGHEST DAYS

1ST	2ND	3RD	4TH	5TH	6TH	7TH	8TH	9TH	10TH	AVG
1389	1304	1260	1248	1246	1240	1239	1232	1224	1216	1260
4-Sep	5-Sep	12-Aug	3-Jul	31-Jul	10-Jul	2-Jul	3-Sep	23-Jul	12-Jun	
158.9	149.2	144.2	142.8	142.6	141.9	141.8	141	140	139.1	144.2

HIGHEST HOURS

1ST	2ND	3RD	4TH	5TH	6TH	7TH	8TH	9TH	10TH	20TH	30TH	40TH	50TH	AVG
177	171	167	164	161	159	156	152	151	150	144	141	138	135	161
7	7	7	14	7	7	6	7	7	7	7	7	6	6	
7-Oct	6-Oct	8-Oct	14-Mar	12-Oct	5-Oct	1-Sep	8-Dec	13-Oct	14-Oct	16-Oct	16-Dec	10-Sep	18-Aug	
20.3	19.6	19.1	18.8	18.4	18.2	17.8	17.4	17.3	17.2	16.5	16.1	15.8	15.4	18.4

PERCENT BY HOUR

100	200	300	400	500	600	700	800	900	1000	1100	1200
0.6	0.5	0.4	0.8	4	10.4	10.5	4.8	3.7	4.2	4.3	4.4

1300	1400	1500	1600	1700	1800	1900	2000	2100	2200	2300	2400
4.8	4.6	4.7	4.8	5.8	11.6	9.1	8.2	3	2	1.4	1

ALASKA DEPARTMENT OF TRANSPORTATION AND PUBLIC FACILITIES
FIXED RECORDER REPORT 2009

Site 10100670 Route 15200 MP 11.149

Steese Highway North of Fox (WB)

MONTH	MADT	%	6-10	(10-6)	MON	TUE	WED	THU	FRI	WKDY	SAT	SUN
JAN	673	76.7	92.9	7.1	107.4	112.2	115.1	105.4	108.4	109.7	80.3	71.1
FEB	751	85.6	92.1	7.9	100.1	102.9	109	109.5	104.4	105.2	95.1	78.6
MAR	758	86.4	93.5	6.5	96.1	100.7	103.6	98.9	104.7	100.8	103	93
APR	818	93.3	95.7	4.3	97.3	101.5	103.4	105.1	98.9	101.2	99.1	94.8
MAY	911	103.9	93.3	6.7	101.5	104.2	102.3	106.1	107.8	104.4	88.9	88.8
JUN	1030	117.4	92.2	7.8	99.4	103.2	104.2	104.2	107.7	103.7	93.4	87.6
JUL	1113	126.9	92.1	7.9	99.1	104.1	104.4	102.5	100.4	102.1	93.2	96
AUG	1082	123.4	92.4	7.6	102.2	105.2	108.6	104.5	101.4	104.4	92.3	85.7
SEP	1072	122.2	93.8	6.2	102.9	104	104.9	105	103.6	104.1	90.6	88.6
OCT	882	100.6	95.7	4.3	104.9	103.6	108.6	108.1	110.4	107.1	88.1	76
NOV	752	85.7	95	5	110.7	114.9	115	102.1	105.3	109.6	83	68.8
DEC	731	83.4	95.1	4.9	108.7	113.4	114.8	107.5	99.6	108.8	79.8	76.2
ANN	877		93.7	6.4	102.5	105.8	107.8	104.9	104.4	105.1	90.6	83.8

HISTORICAL DATA	
2009	877
2008	783
2007	754
2006	719
2005	793
2004	763
2003	731
2002	750
2001	724
2000	662
1999	648
1998	635
1997	665
1996	854
1995	892
1994	480
1993	454
1992	320

HIGHEST DAYS

1ST	2ND	3RD	4TH	5TH	6TH	7TH	8TH	9TH	10TH	AVG
1356	1310	1239	1224	1217	1217	1214	1209	1204	1203	1239
7-Sep	12-Aug	4-Sep	23-Jul	15-Sep	11-Aug	3-Sep	27-Aug	10-Aug	2-Sep	
154.6	149.4	141.3	139.6	138.8	138.8	138.4	137.9	137.3	137.2	141.3

HIGHEST HOURS

1ST	2ND	3RD	4TH	5TH	6TH	7TH	8TH	9TH	10TH	20TH	30TH	40TH	50TH	AVG
183	175	174	168	167	161	160	157	156	156	152	148	144	143	166
18	18	18	18	17	18	18	18	18	18	18	18	17	18	
14-Jul	16-Sep	29-Sep	27-Aug	21-Jul	12-Oct	29-Jul	24-Sep	22-Jul	30-Sep	27-Jul	1-Oct	23-Jun	13-Oct	
20.9	20	19.8	19.2	19	18.4	18.2	17.9	17.8	17.8	17.3	16.9	16.4	16.3	18.9

PERCENT BY HOUR

100	200	300	400	500	600	700	800	900	1000	1100	1200
0.7	0.4	0.5	0.4	0.6	1.4	3.5	7.8	3.7	3.5	3.7	4.3

1300	1400	1500	1600	1700	1800	1900	2000	2100	2200	2300	2400
5.2	4.8	5.7	7.1	10.1	10.4	7.5	5.8	2.9	2.2	1.6	1.1

UNIVERSITY AVENUE AT CHENA BRIDGE

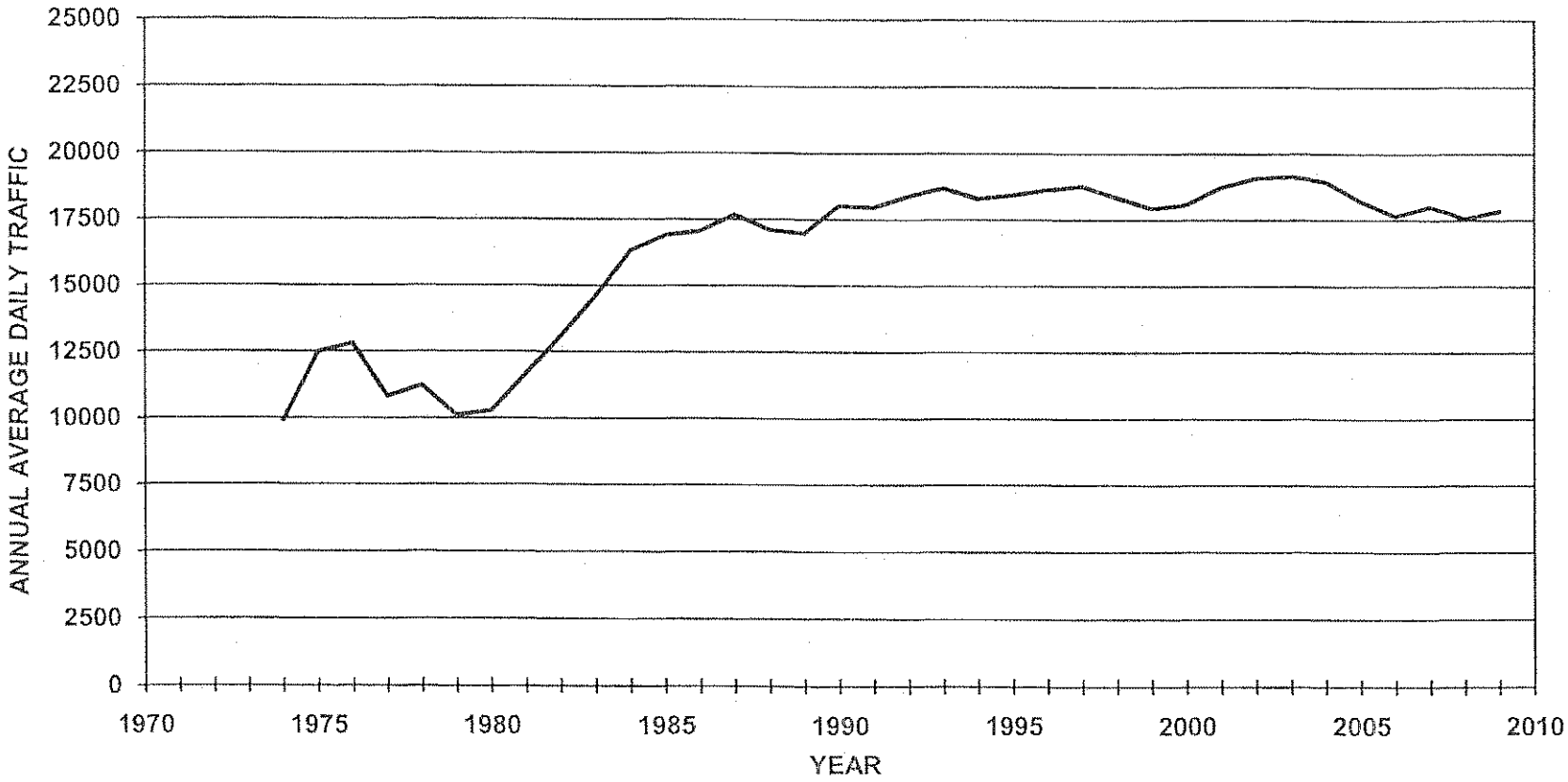

ALASKA DEPARTMENT OF TRANSPORTATION AND PUBLIC FACILITIES
FIXED RECORDER REPORT 2009

Site 1110617U Route 175900 MP 4.082

University Ave. at Chena River Bridge (Combined)

MONTH	MADT	%	6-10	(10-6)	MON	TUE	WED	THU	FRI	WKDY	SAT	SUN
JAN	14328	80.3	91.4	8.6	105	110.4	110.8	100.4	114.2	108.2	90.4	68.8
FEB	16246	91.1	92	8	103.3	104.4	104.3	106.7	116.4	107	93.9	71
MAR	16373	91.8	91.8	8.2	104.6	105	103.9	105.3	113.1	106.4	92.3	75.6
APR	18031	101.1	92.2	7.8	104.3	106.3	105.5	106	111.7	106.8	93.9	72.2
MAY	18786	105.3	91.2	8.8	97.6	104.8	103.8	105.8	114.8	105.4	97.7	75.6
JUN	19350	108.5	90.8	9.2	104.9	103.6	104.7	106.2	110.9	106.1	93.2	76.5
JUL	18948	106.2	90.6	9.4	106.3	105.1	108.4	106.5	109.6	107.2	86.7	77.4
AUG	19490	109.3	91.4	8.6	105.3	102.3	105.8	104.3	112.4	106	93.6	76.2
SEP	19693	110.4	92.6	7.4	96.9	106.5	107.4	108.4	116.5	107.1	92.1	72.2
OCT	19117	107.2	92.1	7.9	101.9	102.2	103.2	107.8	115.3	106.1	95.3	74.4
NOV	17060	95.6	91.3	8.7	107.9	109	110.8	94.4	110.9	106.6	93.9	73.1
DEC	16619	93.2	91	9	106.1	107.5	108.5	108	102	106.4	94.5	73.4
ANN	17837		91.5	8.5	103.7	105.6	106.4	105	112.3	106.6	93.1	73.9

HISTORICAL DATA

2009	17837
2008	17551
2007	18001
2006	17655
2005	18209
2004	18941
2003	19143
2002	19062
2001	18715
2000	18064
1999	17927
1998	18340
1997	18760
1996	18616
1995	18417
1994	18291
1993	18686
1992	18375
1991	17964
1990	18010
1989	16993
1988	17105
1987	17676
1986	17060
1985	16910

HIGHEST DAYS

1ST	2ND	3RD	4TH	5TH	6TH	7TH	8TH	9TH	10TH	AVG
23523	23219	23034	23008	22480	22469	22391	22256	22221	22145	22675
9-Oct	11-Sep	18-Sep	4-Sep	25-Sep	19-Jun	14-Aug	16-Oct	3-Sep	31-Jul	
131.9	130.2	129.1	129	126	126	125.5	124.8	124.6	124.2	127.1

HIGHEST HOURS

1ST	2ND	3RD	4TH	5TH	6TH	7TH	8TH	9TH	10TH	20TH	30TH	40TH	50TH	AVG
2029	2022	2014	2001	1998	1966	1962	1961	1952	1949	1905	1888	1859	1853	1985
17	18	18	18	18	18	18	18	18	18	18	17	18	18	
9-Oct	18-Sep	13-Oct	8-Sep	11-Sep	16-Oct	9-Oct	6-Oct	8-Oct	15-Sep	15-Jun	11-Sep	8-May	31-Aug	
11.4	11.3	11.3	11.2	11.2	11	11	11	10.9	10.9	10.7	10.6	10.4	10.4	11.1

PERCENT BY HOUR

100	200	300	400	500	600	700	800	900	1000	1100	1200
1.2	0.7	0.5	0.4	0.5	0.8	1.8	4	4	4.1	4.9	6.2

1300	1400	1500	1600	1700	1800	1900	2000	2100	2200	2300	2400
7.3	7.3	7.5	7.8	8.2	9.2	5.9	4.5	3.7	3.5	2.2	1.4

ALASKA DEPARTMENT OF TRANSPORTATION AND PUBLIC FACILITIES
FIXED RECORDER REPORT 2009

Site 1110617U Route 175900 MP 4.082

University Ave. at Chena River Bridge (NB)

MONTH	MADT	%	6-10	(10-6)	MON	TUE	WED	THU	FRI	WKDY	SAT	SUN
JAN	6862	80.5	91	9	105	109.9	111	100.5	113.9	108.1	90.2	69.5
FEB	7751	90.9	91.6	8.4	102.4	104.8	104.3	106.9	116	106.9	93.8	71.9
MAR	7847	92.1	91.5	8.5	103.9	104.7	103.9	105.5	112.7	106.1	92.7	76.6
APR	8603	100.9	92	8	104.4	106.6	105.8	105.7	111	106.7	93.9	72.6
MAY	8948	105	90.8	9.2	97	104.6	104	105.9	114.6	105.2	97.6	76.2
JUN	9255	108.6	90.3	9.7	104.5	103.8	105.1	106.6	110.5	106.1	92.3	77.2
JUL	9082	106.5	90.1	9.9	106.4	105.3	108.6	106.7	109.6	107.3	86	77.6
AUG	9306	109.2	91.3	8.7	105	103	106	104.4	112.2	106.1	93	76.4
SEP	9406	110.3	92.4	7.6	96.9	106.1	107.6	108.4	115.8	107	92.2	73.1
OCT	9150	107.3	91.8	8.2	101.6	102.6	103.1	107.3	114.7	105.9	95.5	75.3
NOV	8135	95.4	90.8	9.2	107.4	108.6	110.3	94.3	110.5	106.2	94.4	74.4
DEC	7944	93.2	90.5	9.5	105.6	107.5	108	108.3	101.7	106.2	94.7	74.1
ANN	8524		91.2	8.8	103.3	105.6	106.5	105	111.9	106.5	93	74.6

HISTORICAL DATA

2009	8524
2008	8427
2007	8592
2006	8421
2005	8751
2004	9079
2003	9202
2002	9153
2001	9036
2000	8735
1999	8724
1998	8957
1997	9164
1996	9171
1995	9065
1994	9036
1993	9184
1992	9008
1991	8809
1990	8785
1989	8327
1988	8363
1987	8338
1986	8445
1985	8342

HIGHEST DAYS

1ST	2ND	3RD	4TH	5TH	6TH	7TH	8TH	9TH	10TH	AVG
11168	10985	10982	10963	10661	10654	10638	10636	10622	10576	10789
9-Oct	11-Sep	18-Sep	4-Sep	3-Sep	16-Oct	2-Sep	19-Jun	25-Sep	31-Jul	
131	128.9	128.8	128.6	125.1	125	124.8	124.8	124.6	124.1	126.6

HIGHEST HOURS

1ST	2ND	3RD	4TH	5TH	6TH	7TH	8TH	9TH	10TH	20TH	30TH	40TH	50TH	AVG
1040	1024	1019	1007	1004	1001	998	995	993	989	966	956	947	940	1007
18	18	18	17	17	18	18	18	18	18	18	18	18	18	
18-Sep	29-May	13-Oct	9-Oct	29-May	16-Oct	6-Oct	1-Oct	8-Sep	11-Sep	22-Oct	9-Sep	19-Jun	30-Apr	
12.2	12	12	11.8	11.8	11.7	11.7	11.7	11.6	11.6	11.3	11.2	11.1	11	11.8

PERCENT BY HOUR

100	200	300	400	500	600	700	800	900	1000	1100	1200
1.4	0.8	0.5	0.4	0.3	0.6	1.1	3.1	3.7	3.9	4.6	6.1

1300	1400	1500	1600	1700	1800	1900	2000	2100	2200	2300	2400
7.3	7.3	7.4	7.9	8.6	7.9	6.1	4.9	4.1	3.4	2.4	1.7

ALASKA DEPARTMENT OF TRANSPORTATION AND PUBLIC FACILITIES
FIXED RECORDER REPORT 2009

Site 1110617U Route 175900 MP 4.082

University Ave. at Chena River Bridge (SB)

MONTH	MADT	%	6-10	(10-6)	MON	TUE	WED	THU	FRI	WKDY	SAT	SUN
JAN	7466	80.2	91.8	8.2	105.1	110.9	110.5	100.4	114.4	108.3	90.6	68
FEB	8495	91.2	92.4	7.6	104.2	104	104.4	106.5	116.8	107.2	93.9	70.2
MAR	8526	91.5	92.1	7.9	105.3	105.3	104	105.1	113.5	106.6	92	74.6
APR	9428	101.2	92.5	7.5	104.2	106	105.3	106.3	112.2	106.8	94	71.9
MAY	9838	105.6	91.5	8.5	98.1	104.9	103.6	105.7	114.9	105.4	97.7	75
JUN	10096	108.4	91.2	8.8	105.2	103.4	104.4	105.8	111.3	106	94	75.8
JUL	9865	105.9	90.9	9.1	106.2	104.9	108.2	106.4	109.7	107.1	87.4	77.3
AUG	10184	109.4	91.5	8.5	105.6	101.7	105.7	104.2	112.6	106	94.2	76.1
SEP	10287	110.5	92.7	7.3	96.9	106.7	107.2	108.5	117.1	107.3	92.1	71.5
OCT	9967	107	92.3	7.7	102.1	101.9	103.2	108.2	115.8	106.2	95.2	73.5
NOV	8926	95.8	91.7	8.3	108.4	109.3	111.2	94.5	111.2	106.9	93.5	71.9
DEC	8676	93.2	91.5	8.5	106.6	107.4	108.9	107.8	102.3	106.6	94.3	72.7
ANN	9313		91.8	8.2	104	105.5	106.4	105	112.7	106.7	93.2	73.2

HISTORICAL DATA

2009	9313
2008	9124
2007	9409
2006	9235
2005	9457
2004	9862
2003	9941
2002	9909
2001	9679
2000	9329
1999	9203
1998	9383
1997	9596
1996	9445
1995	9352
1994	9255
1993	9501
1992	9367
1991	9164
1990	9230
1989	8682
1988	8718
1987	9316
1986	8603
1985	8589

HIGHEST DAYS

1ST	2ND	3RD	4TH	5TH	6TH	7TH	8TH	9TH	10TH	AVG
12355	12234	12052	12045	11858	11844	11833	11657	11602	11569	11905
9-Oct	11-Sep	18-Sep	4-Sep	25-Sep	14-Aug	19-Jun	8-May	16-Oct	31-Jul	
132.7	131.4	129.4	129.3	127.3	127.2	127.1	125.2	124.6	124.2	127.8

HIGHEST HOURS

1ST	2ND	3RD	4TH	5TH	6TH	7TH	8TH	9TH	10TH	20TH	30TH	40TH	50TH	AVG
1022	1022	1013	1009	1008	998	996	995	990	988	968	958	943	936	1004
17	15	16	18	18	17	17	18	18	17	17	13	18	17	
9-Oct	9-Oct	4-Sep	11-Sep	8-Sep	4-Sep	19-Jun	13-Oct	15-Jun	11-Sep	18-Sep	15-May	4-Sep	16-Sep	
11	11	10.9	10.8	10.8	10.7	10.7	10.7	10.6	10.6	10.4	10.3	10.1	10.1	10.8

PERCENT BY HOUR

100	200	300	400	500	600	700	800	900	1000	1100	1200
1	0.6	0.4	0.4	0.6	1	2.5	4.8	4.3	4.3	5.2	6.4

1300	1400	1500	1600	1700	1800	1900	2000	2100	2200	2300	2400
7.4	7.3	7.6	7.7	7.9	8.5	6.6	5.1	4.4	3.7	2.6	1.8

WENDELL STREET AT CHENA BRIDGE

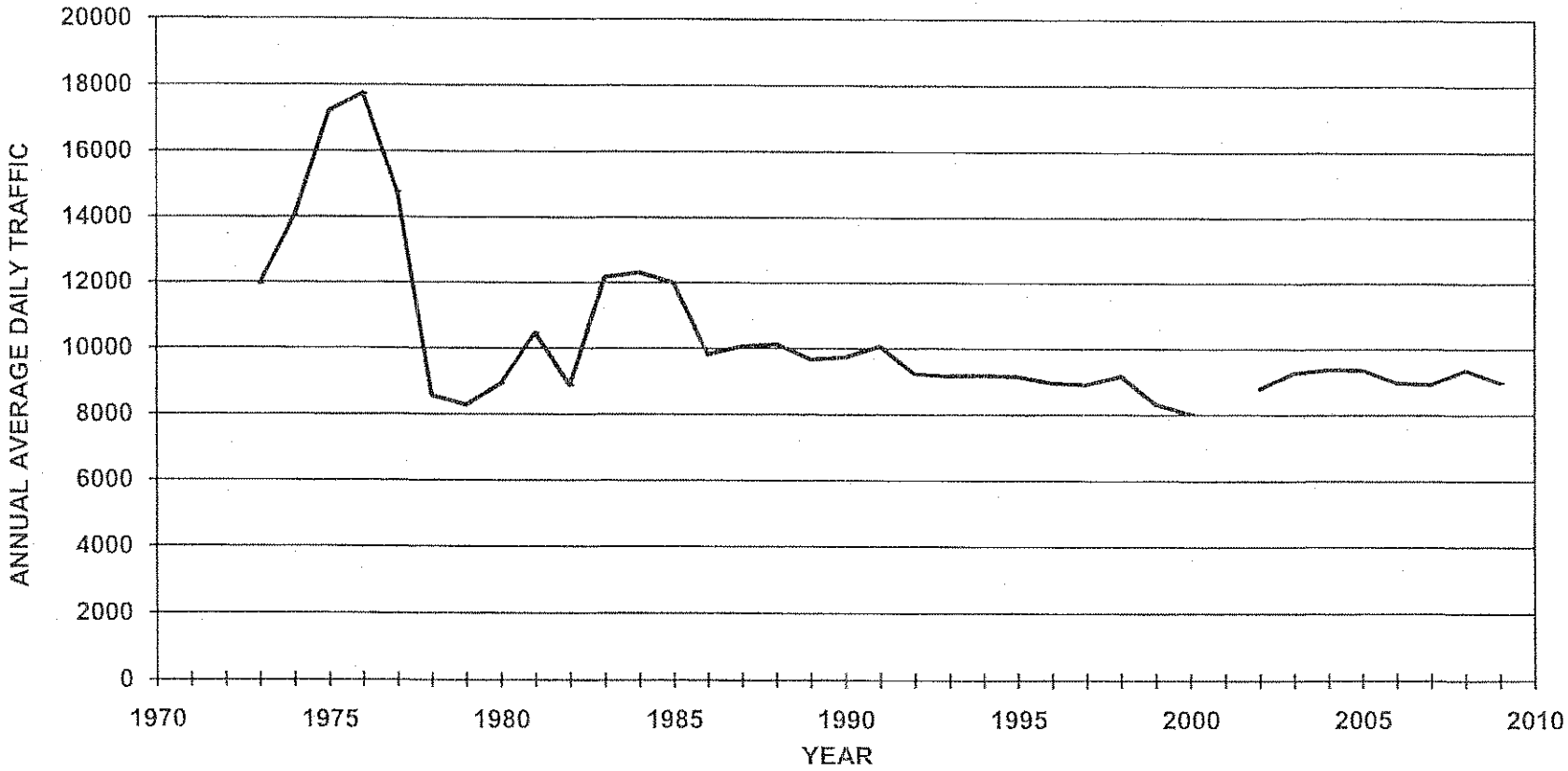

ALASKA DEPARTMENT OF TRANSPORTATION AND PUBLIC FACILITIES
FIXED RECORDER REPORT 2009

Site 1110671U Route 150110 MP 1.168

Wendell Street at Chena Bridge (Combined)

MONTH	MADT	%	6-10	(10-6)	MON	TUE	WED	THU	FRI	WKDY	SAT	SUN
JAN	7289	81.2	93	7	109.4	114.9	118	101.5	119.9	112.7	82.6	53.6
FEB	7998	89.1	93.4	6.6	102.6	109.6	108.9	110.5	122.5	110.8	89.5	56.4
MAR	8328	92.7	93	7	107.3	109.9	110.1	106.2	114.8	109.7	89.3	62.4
APR	9143	101.8	93.4	6.6	107.4	108.5	109.9	110.9	117.3	110.8	87.6	58.4
MAY	9247	103	92.2	7.8	96.9	111.5	110.7	109.4	122.3	110.2	87.6	61.5
JUN	9467	105.4	91.8	8.2	108.8	107.7	107.2	110	114.4	109.6	80.9	71
JUL	9103	101.4	91.5	8.5	109.5	110.9	112.8	111.2	113	111.5	79.1	63.5
AUG	9399	104.7	92.2	7.8	110.4	107.9	109.1	109.7	118.1	111	82.4	62.3
SEP	10720	119.4	93.8	6.2	103.4	112.4	112.2	112.3	115.4	111.1	80.2	64.1
OCT	9597	106.9	92.8	7.2	104.1	107.2	106.1	114.4	118.4	110	88.5	61.3
NOV	8785	97.8	92.3	7.7	111.3	112.3	111.5	94.8	117.9	109.6	92.3	59.8
DEC	8696	96.8	92.1	7.9	111.4	114.9	113.3	109.7	102.5	110.4	87.2	61.2
ANN	8981		92.6	7.4	106.9	110.6	110.8	108.4	116.4	110.6	85.6	61.3

HISTORICAL DATA

2009	8981	
2008	9352	
2007	8928	
2006	8970	
2005	9363	
2004	9367	
2003	9265	
2002	8792	
		Construction
2000	8027	
1999	8322	
1998	9164	
1997	8922	
1996	8962	
1995	9146	
1994	9180	
1993	9165	
1992	9231	
1991	10057	
1990	9739	
1989	9674	
1988	10130	
1987	10054	
1986	9813	
1985	11989	

HIGHEST DAYS

1ST	2ND	3RD	4TH	5TH	6TH	7TH	8TH	9TH	10TH	AVG
16009	15846	15720	15699	14975	12248	12156	11849	11823	11767	13809
21-Sep	22-Sep	23-Sep	24-Sep	25-Sep	8-Oct	9-Oct	4-Sep	1-Sep	1-May	
178.3	176.4	175	174.8	166.7	136.4	135.4	131.9	131.6	131	153.8

HIGHEST HOURS

1ST	2ND	3RD	4TH	5TH	6TH	7TH	8TH	9TH	10TH	20TH	30TH	40TH	50TH	AVG
1530	1438	1433	1417	1402	1397	1391	1378	1345	1326	1235	1183	1083	1059	1406
13	13	17	17	17	13	13	17	18	18	15	15	13	15	
21-Sep	22-Sep	22-Sep	23-Sep	24-Sep	23-Sep	24-Sep	21-Sep	21-Sep	23-Sep	21-Sep	23-Sep	9-Oct	25-Sep	
17	16	16	15.8	15.6	15.6	15.5	15.3	15	14.8	13.8	13.2	12.1	11.8	15.7

PERCENT BY HOUR

100	200	300	400	500	600	700	800	900	1000	1100	1200
1.1	0.8	0.5	0.3	0.2	0.4	1.2	3.8	4	4.3	5.4	7.1

1300	1400	1500	1600	1700	1800	1900	2000	2100	2200	2300	2400
8.8	8.3	7.9	8	8.8	8.1	6	4.6	3.6	3	2.5	1.5

ALASKA DEPARTMENT OF TRANSPORTATION AND PUBLIC FACILITIES
FIXED RECORDER REPORT 2009

Site 1110671U Route 150110 MP 1.168

Wendell Street at Chena Bridge (NB)

MONTH	MADT	%	6-10	(10-6)	MON	TUE	WED	THU	FRI	WKDY	SAT	SUN
JAN	3381	82	92.7	7.3	109.4	115.4	119.3	101.2	121.1	113.3	80.5	53
FEB	3713	90.1	93.1	6.9	103.8	109.4	109.8	111.4	122.4	111.4	88.2	55
MAR	3855	93.5	92.7	7.3	107.2	109.6	111	106.8	115.1	109.9	87.4	63
APR	4205	102	92.8	7.2	108.7	109.1	111	111.5	116.9	111.4	85	57.8
MAY	4250	103.1	91.6	8.4	96.7	111.8	112.1	109.6	122.4	110.5	86.6	60.7
JUN	4347	105.5	91.5	8.5	109.9	108.9	108.4	110.2	114.7	110.4	78.1	69.8
JUL	4181	101.5	91.1	8.9	110.5	111.2	112.8	110.3	112.4	111.4	79.2	63.5
AUG	4373	106.1	91.9	8.1	111	108.1	110.3	110.2	118.3	111.6	80.7	61.4
SEP	4767	115.7	93.4	6.6	100.6	111.8	112.7	111.9	118.8	111.2	82.8	61.3
OCT	4385	106.4	92.4	7.6	104.7	107.9	106.7	114.7	118.5	110.5	87.2	60.2
NOV	4035	97.9	91.7	8.3	111.8	113.3	112.1	95	117	109.8	90.8	59.8
DEC	3962	96.1	91.7	8.3	112.9	115.5	113.9	109.6	102.9	111	84.6	60.8
ANN	4121		92.2	7.8	107.3	111	111.7	108.5	116.7	111	84.3	60.5

HISTORICAL DATA

2009	4121	
2008	4280	
2007	4153	
2006	4210	
2005	4427	
2004	4485	
2003	4469	
2002	4362	
		Construction
2000	4021	
1999	4118	
1998	4449	
1997	4341	
1996	4370	
1995	4467	
1994	4482	
1993	4463	
1992	4506	
1991	4869	
1990	4786	
1989	4773	
1988	5025	
1987	5110	
1986	5143	
1985	6012	

HIGHEST DAYS

1ST	2ND	3RD	4TH	5TH	6TH	7TH	8TH	9TH	10TH	AVG
6016	5938	5924	5850	5789	5725	5673	5554	5512	5508	5749
25-Sep	21-Sep	4-Sep	22-Sep	23-Sep	8-Oct	24-Sep	28-Aug	9-Oct	11-Sep	
146	144.1	143.8	142	140.5	138.9	137.7	134.8	133.8	133.7	139.5

HIGHEST HOURS

1ST	2ND	3RD	4TH	5TH	6TH	7TH	8TH	9TH	10TH	20TH	30TH	40TH	50TH	AVG
650	642	641	633	629	627	624	617	615	610	581	569	562	557	629
17	18	17	17	17	17	17	17	17	17	17	13	16	17	
22-Sep	8-Oct	23-Sep	2-Sep	21-Sep	24-Sep	28-Sep	16-Sep	1-Sep	25-Sep	1-Oct	21-Sep	8-Oct	13-Aug	
15.8	15.6	15.6	15.4	15.3	15.2	15.1	15	14.9	14.8	14.1	13.8	13.6	13.5	15.3

PERCENT BY HOUR

100	200	300	400	500	600	700	800	900	1000	1100	1200
1.1	0.9	0.5	0.3	0.3	0.5	0.9	1.8	3	4	5.4	7.7

1300	1400	1500	1600	1700	1800	1900	2000	2100	2200	2300	2400
8.9	8.2	8	8.4	10.2	9	5.7	4.4	3.6	3	2.7	1.5

ALASKA DEPARTMENT OF TRANSPORTATION AND PUBLIC FACILITIES
FIXED RECORDER REPORT 2009

Site 1110671U Route 150110 MP 1.168

Wendell Street at Chena Bridge (SB)

MONTH	MADT	%	6-10	(10-6)	MON	TUE	WED	THU	FRI	WKDY	SAT	SUN
JAN	3908	80.4	93.2	6.8	109.3	114.5	116.9	101.8	118.9	112.3	84.5	54.1
FEB	4285	88.2	93.6	6.4	101.5	109.8	108.1	109.8	122.6	110.4	90.6	57.6
MAR	4473	92	93.3	6.7	107.4	110.1	109.3	105.8	114.5	109.4	91	61.9
APR	4938	101.6	93.9	6.1	106.4	107.9	109	110.4	117.7	110.3	89.8	58.9
MAY	4997	102.8	92.6	7.4	97.1	111.2	109.6	109.3	122.1	109.9	88.5	62.1
JUN	5120	105.3	92.1	7.9	107.8	106.6	106.2	109.8	114.3	108.9	83.3	72
JUL	4923	101.3	91.9	8.1	108.7	110.6	112.7	111.9	113.5	111.5	79	63.5
AUG	5025	103.4	92.4	7.6	110	107.8	108.1	109.3	117.9	110.6	83.8	63.2
SEP	5953	122.5	94.2	5.8	105.6	113	111.7	112.6	112.7	111.1	78.2	66.3
OCT	5213	107.3	93.1	6.9	103.5	106.6	105.6	114.2	118.3	109.6	89.5	62.2
NOV	4750	97.7	92.8	7.2	110.8	111.4	111	94.7	118.7	109.3	93.6	59.9
DEC	4734	97.4	92.4	7.6	110.1	114.5	112.7	109.7	102.1	109.8	89.3	61.5
ANN	4860		93	7	106.5	110.3	110.1	108.3	116.1	110.3	86.8	61.9

HISTORICAL DATA		
2009	4860	
2008	5073	
2007	4763	
2006	4760	
2005	4936	
2004	4881	
2003	4797	
2002	4430	
		Construction
2000	4005	
1999	4203	
1998	4715	
1997	4581	
1996	4592	
1995	4670	
1994	4689	
1993	4702	
1992	4677	
1991	5179	
1990	4953	
1989	4901	
1988	5105	
1987	4944	
1986	4669	
1985	5978	

HIGHEST DAYS

1ST	2ND	3RD	4TH	5TH	6TH	7TH	8TH	9TH	10TH	AVG
10071	10026	9996	9931	8959	6644	6523	6436	6404	6366	8136
21-Sep	24-Sep	22-Sep	23-Sep	25-Sep	9-Oct	8-Oct	1-Oct	1-May	1-Sep	
207.2	206.3	205.7	204.3	184.3	136.7	134.2	132.4	131.8	131	167.4

HIGHEST HOURS

1ST	2ND	3RD	4TH	5TH	6TH	7TH	8TH	9TH	10TH	20TH	30TH	40TH	50TH	AVG
961	907	895	882	821	818	813	812	793	783	749	698	613	589	849
13	13	13	13	14	18	18	15	14	17	16	12	11	13	
21-Sep	24-Sep	22-Sep	23-Sep	22-Sep	21-Sep	22-Sep	24-Sep	21-Sep	22-Sep	22-Sep	25-Sep	25-Sep	28-Aug	
19.8	18.7	18.4	18.1	16.9	16.8	16.7	16.7	16.3	16.1	15.4	14.4	12.6	12.1	17.5

PERCENT BY HOUR

100	200	300	400	500	600	700	800	900	1000	1100	1200
1	0.7	0.4	0.3	0.2	0.4	1.4	5.5	4.8	4.5	5.3	6.6

1300	1400	1500	1600	1700	1800	1900	2000	2100	2200	2300	2400
8.7	8.4	7.8	7.6	7.5	7.3	6.2	4.7	3.5	2.9	2.4	1.6

PART III

Vehicle Classification Summary

Vehicle Classification Data

Vehicle classification data is recorded by automatic vehicle classifiers (AVCs). Data collection sites are determined by either HPMS statistical sampling requirements or highway construction projects. Data is collected for at least a week during the summer with portable AVCs, and throughout the year at some Permanent Traffic Recorder sites equipped with an AVC.

The data is summarized to provide percentages of vehicles falling into categories determined by vehicle type and axle arrangement. The Federal Highway Administration (FHWA) Vehicle Classification standard is used to categorize the vehicles into 13 classifications. The percentages of Class 1's, 2's, and Class 3's may not be individually accurate due to limitations on the ability of the AVC equipment to distinguish between cars and pickup trucks based solely on axle spacing. The combined percentages of Class 1's, 2's and Class 3's do accurately represent the total of non-commercial vehicles. Classes 4 through 13 are considered commercial type vehicles. The volume of heavy commercial vehicles in the traffic stream is of vital importance for road structure and geometric design.

FHWA Classifications:

Single Unit

Class 01: Motorcycles
Class 02: Automobiles, Automobiles with trailers
Class 03: Pick up Trucks, Pick up Trucks with Trailers
Class 04: Buses (2 or 3 axles)
Class 05: Delivery Trucks, Recreational Vehicles, Dump Trucks (2 axles, 6 Tires)
Class 06: Dump Trucks, Recreational Vehicles (3 axles)
Class 07: Concrete Trucks, Fuel or Propane Delivery Trucks (4 or more axles)

Single Trailer

Class 08: Tractor/Truck with Trailer (2 axles, 6 tires)
Class 09: Tractor/Truck with Trailer (3axles)
Class 10: Tractor/Truck with Trailer (4 or more axles)

Multi- Trailer

Class 11: Tractor/Truck with 2 Trailers (5 axles)
Class 12: Tractor/Truck with 2 or more Trailers (6 axles)
Class 13: Tractor/Truck with 2 or more Trailers (7 or more axles)

2007 - 2009
VEHICLE CLASSIFICATION SUMMARY

300670003171	Denali Hwy East of Parks Hwy	N/A	N/A	15
116006201151	East End Badger Loop Rd	N/A	11	5
323480003171	Edgerton Hwy East of Old Edgerton Loop	N/A	N/A	11
324360003171	Edgerton Hwy East of Rich Hwy	N/A	N/A	11
301100001151	Elliott at Tatalina River	N/A	N/A	37
301110001151	Elliott Hwy at Willow Creek	N/A	N/A	34
103000651151	Elliott Highway North of Fox	25	N/A	18
305060001151	Gilmore Trail North of Maya Ln	N/A	N/A	6
300230003171	Glenn Hwy at Tolsona Creek	N/A	N/A	24
305380003171	Goldstream Rd West of Steese Expy	17	N/A	12
304730003171	Hagelbarger West of Steese Expy	N/A	N/A	5
360100003171	Jack Warren Rd East of Richardson Highway	N/A	N/A	6
507260703171	Johansen Expwy Btwn College and Hunter	10	N/A	N/A
1110668U3272	Johansen Expwy East of University Ave	14	N/A	5
300510001151	Lake Louise Rd North of Glenn Hwy	N/A	N/A	16
310652261151	Murphy Dome Rd North of Fire Station	14	N/A	8
312240001151	Noatak (Sheep Creek) Rd South of Tanana Dr	N/A	N/A	6
111006531151	Nordale Rd at Chena Bridge	14	13	9
320710001151	Nordale Rd South of Chena Hot Springs Rd	N/A	N/A	7
311790003171	Old Nenana Hwy West of Parks Highway	N/A	N/A	7
303030001151	Old Steese btwn Hagelbarger & Goldstream	N/A	N/A	8
106000351251	Parks Highway at Chena Bridge	17	10	N/A
103000351151	Parks Highway at East Fork	24	N/A	18
105000351151	Parks Highway at Ester	19	N/A	13
107000353272	Parks Highway at Lathrop Street	11	11	7
310110001151	Parks Hwy at Little Coal Creek	N/A	N/A	17

2007 - 2009
VEHICLE CLASSIFICATION SUMMARY

310090001151	Parks Hwy at Moody Bridge	N/A	N/A	17
104000351151	Parks Highway at Nenana	19	23	16
360700001151	Parks Hwy at MP 216	N/A	N/A	18
526070703272	Parks Highway Between Lathrop and 30th Ave Exit	13	N/A	N/A
320850003171	Peede Rd East of Nordale Rd	N/A	N/A	5
1110625U1252	Peger Road at Chena Bridge	3	7	7
315460003171	Philips Field Rd at Nome Dr	16	N/A	6
319670003171	Plack Rd East of Badger	N/A	N/A	5
331300003171	Point Whiteshed West of Copper River Highway	N/A	N/A	8
318060003171	Remington Rd East of Clearwater Rd	N/A	N/A	5
317900003171	Remington Rd East of Souhrada Rd	N/A	N/A	8
104000623272	Richardson Highway at 3 Mile	N/A	N/A	N/A
321820001151	Richardson Hwy at MP 15	N/A	N/A	19
102000623171	Richardson Hwy at Birch Lake	N/A	N/A	15
103000711151	Richardson Highway at Ernestine	N/A	N/A	N/A
322040001151	Richardson Hwy South of Fort Greely	N/A	N/A	24
101000711151	Richardson Highway at Gulkana	27	26	19
322600001151	Richardson Hwy at Jarvis Creek Bridge	N/A	N/A	14
113000623272	Richardson Highway at Moose Creek	14	17	8
102000711151	Richardson Highway at Trims Camp	25	33	N/A
111000711151	Richardson Highway at Valdez	17	16	11
360080001151	Richardson Hwy at Valdez Scalehouse	N/A	N/A	14
316390003171	Richardson Highway East of Valdez Airport Rd	N/A	N/A	15
316390001151	Richardson Highway South of Quartz Lake Rd	27	N/A	18
360390001151	Skyline Dr North of Farmers Loop	N/A	N/A	7
318050001151	Souhrada Rd North of Remington Rd	N/A	N/A	7

2007 - 2009
VEHICLE CLASSIFICATION SUMMARY

Station ID	Location	2007 Truck %	2008 Truck %	2009 Truck %
360030003171	10th Ave West of Steese Expy	N/A	N/A	5
111000353272	Airport Way btwn Lathrop St and Wilbur St	N/A	N/A	4
119000353272	Airport Way btwnWashington St and University Ave	5	8	N/A
112000353272	Airport Way btwn Steese Expwy and Noble St	8	8	3
326640003171	Alaska Highway at Gardiner Creek	N/A	N/A	32
506072201151	Alaska Highway at MP 1411	26	N/A	N/A
360710003171	Alaska Highway at Chief Creek	N/A	N/A	21
101001003171	Alaska Highway AVC MP 1310	34	31	28
316230003171	Alaska Highway East of Clearwater Rd.	N/A	N/A	16
311680003171	Anderson Rd West of Clear Rd	N/A	N/A	13
360430001151	Ballaine Rd North of Farmers Loop	N/A	N/A	3
303750001151	Ballaine Rd South of Goldstream Rd	9	N/A	4
323160003171	Brenwick-Craig Rd East of Richardson Hwy	N/A	N/A	8
360570003171	Cantwell Rd at Jack River	N/A	N/A	13
304360003171	Chena Hot Springs Rd East of Nordale	N/A	N/A	6
360070003171	Chena Hot Springs Rd West of Nordale	13	N/A	5
312620001151	Chena Pump Rd btwn Ludecker & Grebe	N/A	N/A	7
317590001151	Chena Ridge by Chena Hills Rd.	N/A	N/A	7
311660003171	Clear Rd West of Parks Hwy	N/A	N/A	12
1010680U3272	College Rd at Bentley Mall	6	6	4
331040003171	Copper River Hwy E of Point Whitshed Rd	N/A	N/A	11
312960003171	Dale Rd West of Airport Way	N/A	N/A	6
301250001151	Dalton Hwy at MP 194	N/A	N/A	71
301260001151	Dalton Hwy at MP 339	N/A	N/A	81

2007 - 2009
VEHICLE CLASSIFICATION SUMMARY

101000651252	Steese Expressway at Chena River Bridge	N/A	10	6
301000001252	Steese Expressway North of Farmers Loop	N/A	N/A	6
305670001151	Steese Highway at MP 26	N/A	N/A	13
301085001151	Steese Highway AVC	22	19	13
101006703171	Steese Highway North of Fox	20	N/A	10
302800001151	Summit Drive North of Farmers Loop	N/A	N/A	6
360330001151	Taylor Hwy North of Alaska Hwy	N/A	N/A	20
324570001151	Tok Cutoff at Gakona River Bridge	N/A	N/A	20
101000473171	Tok Cutoff at MP 119 AVC	27	27	21
506250711151	University Ave North of Vanhorn Rd	13	N/A	N/A
1110671U1151	Wendell Street at Chena Bridge	7	N/A	N/A
111006201252	West End Badger Loop Road	N/A	N/A	N/A

PART IV

Vehicle Miles Tables

Annual Average Daily Traffic

The basis for determining traffic link Annual Average Daily Traffic (AADT) is determined by collecting raw data from coverage counts, then adjusting for seasonal variation. Links lacking raw data are estimated by using growth rates determined by analysis of Permanent Traffic Recorder (PTR) data, or comparisons to other counted links. This is done to assure that all vehicle mileage was updated and included, and therefore provides compatible data to compare with historical data for analysis.

The average daily traffic varies along stretches of roads or highways dependent upon breaks in traffic patterns. Businesses, shopping centers, recreation areas, crossroads, etc. change the flow and direction of traffic. Highways and roads are divided into sections by significant traffic breaks. These sections are called links. The AADT of a link multiplied by the length of the link results in the number of Vehicle Miles Traveled (VMT) for that section. VMT is used for economic comparisons, computing accident rates, analyzing road use and motor vehicle growth rates.

The AADT table contains data for many roads in the Northern Region. Traditionally, these were state owned or maintained roads, but starting in 1991, most roads designated higher than a local road in the functional class scheme were added to the traffic counting inventory regardless of their ownership.

In 2009 some traffic links were altered to more accurately reflect traffic patterns on various routes. These changes are noticeable in the volume report where there are blanks for previous years and explain differences in 2009 AADT to previous years AADT.

Roadlog Route ID	Begin M.P.	Feature	Length (Mi)	2007 AADT	2008 AADT	2009 AADT	2009 VMT
059000		RUBY / POORMAN RD *RUBY*					
	0.000	ENTERING RUBY CITY	4.910	15	15	15	74
	4.910	JCT WITH AIRPORT RD *RUBY*	31.090	25	25	25	777
	36.000	END					
		ROUTE TOTAL	36.000	25	25	25	851
059500		AIRPORT RD *RUBY*					
	0.000	JCT WITH RUBY/POORMAN RD	1.200	25	25	25	30
	1.200	END					
		ROUTE TOTAL	1.200	25	25	25	30
059600		RUBY CITY STREETS *RUBY*					
	0.000	BEGIN	2.120	25	25	25	53
	2.120	END					
		ROUTE TOTAL	2.120	25	25	25	53
095000		AIRPORT RD *PILOT STATION*					
	0.000	BEGIN	1.200	25	25	25	30
	1.200	END					
		ROUTE TOTAL	1.200	25	25	25	30
097000		SAINT MARYS / MOUNTAIN VILLAGE RD					
	0.000	BEGIN	20.250	175	175	175	3,544
	20.250	END					
		ROUTE TOTAL	20.250	175	175	175	3,544
097001		AIRGUARD RD *SAINT MARY'S*					
	0.000	BEGIN	0.069	175	175	175	12
	0.069	END					
		ROUTE TOTAL	0.069	175	175	175	12
097010		PITKAS POINT RD *SAINT MARYS/MOUNTAIN VILLAGE RD*					
	0.000	BEGIN	1.750	25	25	25	44
	1.750	END					
		ROUTE TOTAL	1.750	25	25	25	44
097015		AIRPORT RD *SAINT MARYS*					
	0.000	BEGIN	5.079	175	175	175	889
	5.079	END					
		ROUTE TOTAL	5.079	175	175	175	889
** 135000		GLENN HWY, NORTHERN REGION BOUNDARY - RICHARDSON HWY					
	110.219	ENTERING NORTHERN REGION	9.676	970	940	1,040	10,063
	119.895	EUREKA LODGE	12.704	815	755	800	10,163
	* 132.599	JCT WITH NELCHINA MAINTENANCE STATION	18.470	925	905	1,090	20,132
	151.069	JCT WITH LAKE LOUISE RD	12.776	820	870	1,005	12,840
	163.845	TOLSONA CREEK	8.319	835	915	915	7,612
	172.164	MILEPOST 181	5.336	1,530	2,190	1,275	6,803
	177.500	JCT WITH AURORA (SCHOOL) RD	1.613	2,710	2,645	2,000	3,226
	179.113	MILEPOST 188	1.002			2,465	2,470
	180.115	END					
		ROUTE TOTAL	69.896	980	1,035	1,050	73,310
139700		LAKE LOUISE RD *GLENNALLEN*					
	0.000	JCT WITH GLENN HWY	18.738	100	90	90	1,686
	18.738	END					
		ROUTE TOTAL	18.738	100	90	90	1,686
139800		TERRACE (SUBDIVISION) RD *GLENNALLEN*					
	0.000	JCT WITH GLENN HWY	0.926	75	260	250	232
	0.926	END					
		ROUTE TOTAL	0.926	75	260	250	232
139900		AURORA (SCHOOL) RD *GLENNALLEN*					
	0.000	JCT WITH GLENN HWY	0.415	640	695	745	309
	0.415	END					
		ROUTE TOTAL	0.415	640	695	745	309

*Permanent Traffic Recorder: Nelchina Maintenance Station
**Any questions on Central Region's portion of Route 135000 should be directed to Howard Heikenn at 907-269-0876

Roadlog Route ID	Begin M.P.	Feature	Length (Mi)	2007 AADT	2008 AADT	2009 AADT	2009 VMT
140000		DENALI HWY, RICHARDSON HWY-PARKS HWY					
	0.000	JCT WITH RICHARDSON HWY	6.500	115	110	130	845
	6.500	7 MILE LAKE	14.891			90	1,340
	21.391	TANGLE LAKE CAMPGROUND	20.494	75	65	65	1,332
	41.885	MACLAREN RIVER	37.652	80	70	60	2,259
	79.537	SUSITNA RIVER	31.863			75	2,390
	111.400	SEATTLE CREEK	22.744			100	2,274
	134.144	JCT WITH OLD ANCH/FBKS/CIRCLE HWY	0.414	280	200	230	95
	134.558	END					
		ROUTE TOTAL	134.558	85	80	80	10,536
141000		7-MILE LAKE ACCESS RD, DENALI HWY-END ROUTE *HEALY*					
	0.000	JCT WITH DENALI HWY	0.730	5	5	5	4
	0.730	END					
		ROUTE TOTAL	0.730	5	5	5	4
141100		DUMP RD, DENALI HWY-END ROUTE *PAXSON*					
	0.000	JCT WITH DENALI HWY	1.000	5	5	5	5
	1.000	END					
		ROUTE TOTAL	1.000	5	5	5	5
141500		DENALI NATIONAL PARK RD *HEALY*					
	0.000	JCT WITH PARKS HWY	14.924	2,530	2,540	2,170	32,385
	14.924	END					
		ROUTE TOTAL	14.924	2,530	2,540	2,170	32,385
147000		OLD ANCHORAGE - FAIRBANKS HWY, BEGIN-PARKS HWY *CANTWELL*					
	0.000	BEGIN	1.123	25	20	20	22
	1.123	END					
		ROUTE TOTAL	1.123	25	20	20	22
150000		DALTON HWY, ELLIOTT HWY-DEADHORSE					
	0.000	JCT WITH ELLIOTT HWY	8.287	280	290	300	2,486
	8.287	JCT WITH PIPELINE RD	16.054			275	4,415
	24.341	HESS CREEK	31.248	265	280	255	7,968
	55.589	YUKON RIVER	75.967	245	245	245	18,612
	131.556	GOBBLERS KNOB TURNOUT	43.248			220	9,515
	174.804	SLATE CREEK	13.707			205	2,810
	188.511	MILEPOST 189	65.222			195	12,718
	253.733	ATIGUN RIVER	80.920	185	190	175	14,161
	334.653	JCT WITH HAPPY VALLEY	80.477			160	12,876
	415.130	END					
		ROUTE TOTAL	415.130	225	230	210	85,561
150005		GAFFNEY RD, STEESE EXPY-FORT WAINWRIGHT *FAIRBANKS*					
	0.000	JCT WITH STEESE HWY	0.150	19,815	19,020	10,840	1,626
	0.150	END					
		ROUTE TOTAL	0.150	19,815	19,020	10,840	1,626
150007		GAFFNEY RD , BARNETTE ST-NOBLE ST *FAIRBANKS*					
	0.000	JCT WITH BARNETTE ST	0.560	1,910	2,450	1,460	818
	0.560	END					
		ROUTE TOTAL	0.560	1,910	2,450	1,460	818
150010		10TH AVE, STEESE EXPY-END ROUTE *FAIRBANKS*					
	0.000	JCT WITH STEESE EXPY	0.310	2,630	2,575	2,640	818
	0.310	JCT WITH LACEY ST	0.120	1,715	1,530	1,280	154
	0.430	JCT WITH CUSHMAN ST	0.330	1,430	1,380	1,105	365
	0.760	END					
		ROUTE TOTAL	0.760	1,930	1,860	1,760	1,337
150015		12TH AVE, ROAD BEGIN - TURNER ST *FAIRBANKS*					
	0.000	BEGIN	0.320	535	370	420	134
	0.320	END					
		ROUTE TOTAL	0.320	535	370	420	134

Roadlog Route ID	Begin M.P.	Feature	Length (Mi)	2007 AADT	2008 AADT	2009 AADT	2009 VMT
150020		**7TH AVE, CLAY ST - BONNIFIELD ST *FAIRBANKS***					
	0.000	JCT WITH CLAY ST	0.270	375	380	500	135
	0.270	JCT WITH NOBLE ST	0.160	890	850	1,035	166
	0.430	JCT WITH CUSHMAN ST	0.170	1,260	1,200	1,250	213
	0.600	JCT WITH BARNETTE ST	0.390	820	630	430	168
	0.990	END					
		ROUTE TOTAL	0.990	805	715	690	681
150025		**2ND AVE, CLAY ST-GRANT ST *FAIRBANKS***					
	0.000	JCT WITH CLAY ST	0.140	475	490	470	66
	0.140	JCT WITH NOBLE ST	0.060	1,175	1,190	1,190	71
	0.200	JCT WITH LACEY ST	0.120	3,525	3,565	3,565	428
	0.320	JCT WITH CUSHMAN ST	0.080	4,410	4,615	5,150	412
	0.400	JCT WITH BARNETTE ST	0.140	2,205	2,435	2,235	313
	0.540	JCT WITH WEST COWLES	0.600	550	540	600	360
	1.140	END					
		ROUTE TOTAL	1.140	1,365	1,405	1,450	1,650
150030		**3RD AVE, CLAY ST-GRANT ST *FAIRBANKS***					
	0.000	JCT WITH CLAY ST (NOT OPEN)	0.200	225	205	195	39
	0.200	JCT WITH DUNKEL ST	0.110	445	365	420	46
	0.310	JCT WITH NOBLE ST	0.060			1,035	62
	0.370	JCT WITH LACEY ST	0.120	2,130	2,010	1,315	158
	0.490	JCT WITH CUSHMAN ST	0.090	1,715	1,505	1,425	128
	0.580	JCT WITH BARNETTE ST	0.670	1,165	1,155	1,015	680
	1.250	END					
		ROUTE TOTAL	1.250	1,050	1,005	890	1,113
150040		**3RD ST, OLD STEESE HWY-HAMILTON AVE *FAIRBANKS***					
	0.000	JCT WITH OLD STEESE HWY	0.170	7,295	7,825	7,965	1,354
	0.170	JCT WITH STEESE EXPY	0.084	8,930	12,600	10,690	898
	0.254	JCT WITH EAGLE AVE	0.166			6,375	1,058
	0.420	END					
		ROUTE TOTAL	0.420	8,255	5,785	7,910	3,310
150044		**FAREWELL AVE, HAMILTON AVE-TRAINOR GATE RD *FAIRBANKS***					
	0.000	JCT WITH HAMILTON AVE	0.370	2,860	3,000	4,940	1,828
	0.370	JCT WITH C ST	0.370	2,505	2,685	1,150	426
	0.740	END					
		ROUTE TOTAL	0.740	2,680	2,840	3,045	2,253
150045		**TRAINOR GATE RD, GAFFNEY RD-OLD STEESE HWY *FAIRBANKS***					
	0.000	JCT WITH GAFFNEY RD, FTWW (Closed)	0.119	3,080	2,775	3,350	399
	0.119	JCT WITH F ST	0.414	5,000	4,475	3,850	1,594
	0.533	JCT WITH C ST	0.315			6,335	1,996
	0.848	JCT WITH STEESE EXPY	0.073	9,685	8,875	7,745	565
	0.921	END					
		ROUTE TOTAL	0.921	4,670	4,605	4,940	4,553
150051		**F STREET *FAIRBANKS***					
	0.000	JCT WITH TRAINOR GATE	0.040	815	1,795	1,150	46
	0.040	END					
		ROUTE TOTAL	0.040	815	1,795	1,150	46
150060		**GOLD MINE TRAIL, STEESE EXPY-GILMORE TRAIL *FAIRBANKS***					
	0.000	JCT WITH STEESE EXPY	4.001	1,075	940	995	3,981
	4.001	END					
		ROUTE TOTAL	4.001	1,075	940	995	3,981
150075		**CITY LIGHTS BLWD, STEESE EXPY-FAIRHILL RD *FAIRBANKS***					
	0.000	JCT WITH STEESE EXPY	0.570	295	265	315	180
	0.570	END					
		ROUTE TOTAL	0.570	295	265	315	180

Roadlog Route ID	Begin M.P.	Feature	Length (Mi)	2007 AADT	2008 AADT	2009 AADT	2009 VMT
150100		**COLLEGE RD, HAMILTON AVE-UNIVERSITY AVE *FAIRBANKS***					
	0.000	JCT WITH HAMILTON AVE	0.105	3,530	3,860	3,530	371
	0.105	JCT WITH STEESE EXPY	0.103	18,095	17,475	15,025	1,548
*	0.208	JCT WITH OLD STEESE HWY (FAIRBANKS)	0.541	16,290	14,835	14,250	7,709
	0.749	JCT WITH ILLINOIS ST	0.241	18,160	17,190	19,735	4,756
	0.990	JCT WITH COLLEGE NB- JOHANSEN WB RAMP	0.284			12,202	3,465
	1.274	JCT WITH MARGARET AVE	1.077	9,905	9,235	9,690	10,436
	2.351	JCT WITH AURORA DR	0.887	8,680	8,340	8,330	7,389
*	3.238	JCT WITH WESTWOOD WAY	0.856	8,545	8,360	8,395	7,186
	4.094	END					
		ROUTE TOTAL	4.094	11,300	10,690	10,470	42,860
150105		**OLD STEESE HWY (FOX), FARMERS LOOP RD-STEESE HWY *FAIRBANKS***					
	0.000	JCT WITH FARMERS LOOP RD	1.940	2,555	2,540	3,755	7,285
	1.940	JCT WITH CHENA HOT SPRINGS RD	0.794	1,905	1,860	1,780	1,413
	2.734	JCT WITH STEELE CREEK RD	1.198	740	695	650	779
	3.932	JCT WITH MCGRATH RD WYE	0.202	600	595	545	110
	4.134	JCT WITH HAGELBARGER AVE	1.736	1,490	1,345	985	1,710
	5.870	JCT WITH SKYRIDGE DR	0.738	890	880	700	517
	6.608	GOLD DREDGE #8	0.371			855	317
	6.979	JCT WITH GOLDSTREAM RD	1.411	1,765	1,690	1,185	1,672
	8.390	FOX ROAD HOUSE	0.144			1,600	230
	8.534	END					
		ROUTE TOTAL	8.534	1,615	1,490	1,645	14,033
150110		**OLD STEESE HWY, JOHANSEN EXPY-CHENA RIVER *FAIRBANKS***					
	0.000	JCT WITH JOHANSEN EXPY	0.203	14,565	16,550	8,025	1,629
	0.203	JCT WITH SEEKINS FORD DR	0.319			19,070	6,083
	0.522	JCT WITH TRAINOR GATE RD	0.321	12,320	11,685	13,170	4,228
	0.843	JCT WITH COLLEGE RD	0.191	9,560	10,535	11,015	2,104
*	1.034	JCT WITH MINNIE ST	0.261	8,930	9,355	8,985	2,345
	1.295	END					
		ROUTE TOTAL	1.295	12,135	11,850	12,655	16,389
150111		**SEEKINS FORD DR, SEEKINS FORD-OLD STEESE HWY *FAIRBANKS***					
	0.000	JCT WITH SEEKINS FORD	0.238	7,350	5,945	5,560	1,323
	0.238	END					
		ROUTE TOTAL	0.238	7,350	5,945	5,560	1,323
150125		**AURORA DR, COLLEGE RD-HANSON RD *FAIRBANKS***					
	0.000	JCT WITH COLLEGE RD	0.359	3,570	3,125	3,235	1,161
	0.359	JCT WITH CARR AVE	0.334			3,595	1,201
	0.693	JCT WITH WEMBLY AVE	0.161			1,620	261
	0.854	END					
		ROUTE TOTAL	0.854	3,570	3,125	3,070	2,623
150140		**SANDVIK ST, UNIVERSITY AVE-END ROUTE *FAIRBANKS***					
	0.000	JCT WITH UNIVERSITY AVE	0.300	825	790	815	245
	0.300	END					
		ROUTE TOTAL	0.300	825	790	815	245
150145		**BALLAINE RD, FARMERS LOOP RD-GOLDSTREAM RD *FAIRBANKS***					
	0.000	JCT WITH FARMERS LOOP RD	0.191	5,150	4,790	4,625	883
	0.191	JCT WITH YANKOVICH RD	1.633	3,880	3,775	3,750	6,124
	1.824	JCT WITH ELDORADO RD	2.060	2,840	2,700	2,790	5,747
	3.884	JCT WITH TRICE AVE	0.450	2,245	2,125	2,210	994
	4.334	END					
		ROUTE TOTAL	4.334	3,270	3,140	3,175	13,749
150148		**YANKOVICH RD, LAWLOR RD-BALLAINE RD *FAIRBANKS***					
	0.000	JCT WITH LAWLOR RD	0.999	675	720	725	724
	0.999	JCT WITH DALTON TRAIL	0.664	1,225	1,300	1,320	876
	1.663	END					
		ROUTE TOTAL	1.663	895	950	965	1,601

*Permanent Traffic Recorder: College Rd at Bentley Mall
College Rd East of Hayes
Wendell St at Chena Bridge

Roadlog Route ID	Begin M.P.	Feature	Length (Mi)	2007 AADT	2008 AADT	2009 AADT	2009 VMT
150150		AUBURN DR, FARMERS LOOP RD-HERRIED DR *FAIRBANKS*					
	0.000	JCT WITH FARMERS LOOP RD	0.917	1,570	1,085	1,515	1,389
	0.917	END					
		ROUTE TOTAL	0.917	1,570	1,085	1,515	1,389
150155		GRENAC RD, FARMERS LOOP RD-END ROUTE *FAIRBANKS*					
	0.000	JCT WITH FARMERS LOOP RD	1.154	630	405	615	710
	1.154	END					
		ROUTE TOTAL	1.154	630	405	615	710
150163		CROSSMAN RD, FARMERS LOOP RD-END ROUTE *FAIRBANKS*					
	0.000	JCT WITH FARMERS LOOP RD	0.489	235	125	240	117
	0.489	END					
		ROUTE TOTAL	0.489	235	125	240	117
150170		FIDELER RD, FARMERS LOOP RD-END ROUTE *FAIRBANKS*					
	0.000	JCT WITH FARMERS LOOP RD	0.674	535	370	475	320
	0.674	END					
		ROUTE TOTAL	0.674	535	370	475	320
150200		FARMERS LOOP RD, STEESE EXPY - UNIVERSITY AVE *FAIRBANKS*					
	* 0.000	JCT WITH STEESE EXPY	1.328	6,905	6,465	6,630	8,805
	1.328	JCT WITH MCGRATH RD	0.785	5,725	5,450	5,370	4,215
	2.113	JCT WITH SKYLINE DR	2.428	3,700	3,695	3,605	8,753
	4.541	JCT WITH GRENAC RD	1.997	4,720	5,470	4,495	8,977
	6.538	JCT WITH AUBURN DR	0.422	6,620	7,190	6,055	2,555
	6.960	JCT WITH BALLAINE RD	1.270	10,625	10,945	9,940	12,624
	8.230	JCT WITH TAKU DR	0.203	12,945	12,555	12,455	2,528
	8.433	END					
		ROUTE TOTAL	8.433	6,045	6,195	5,745	48,457
150600		FARMERS LOOP EXT, FARMERS LOOP RD-END ROUTE *FAIRBANKS*					
	0.000	JCT WITH FARMERS LOOP RD	0.484	305	200	225	109
	0.484	END					
		ROUTE TOTAL	0.484	305	200	225	109
150800		BIRCH HILL RD, FAIRHILL RD-END ROUTE *FAIRBANKS*					
	0.000	JCT WITH FAIRHILL RD	1.800	885	825	1,575	2,835
	1.800	BIRCH HILL RECREATION ENTRANCE	0.088			305	27
	1.888	END					
		ROUTE TOTAL	1.888	885	825	1,515	2,862
150900		CHENA HOT SPRINGS SB OFF RAMP, STEESE EXPY-CHSR *FAIRBANKS*					
	0.000	JCT WITH STEESE EXPY	0.310	405	335	355	110
	0.310	END					
		ROUTE TOTAL	0.310	405	335	355	110
150910		CHENA HOT SPRINGS NB OFF RAMP, STEESE EXPY-CHSR *FAIRBANKS*					
	0.000	JCT WITH STEESE EXPY	0.290	4,110	3,600	4,015	1,164
	0.290	END					
		ROUTE TOTAL	0.290	4,110	3,600	4,015	1,164
150920		CHENA HOT SPRINGS SB ON RAMP, CHSR-STEESE EXPY *FAIRBANKS*					
	0.000	JCT WITH CHENA HOT SPRINGS RD	0.290	3,780	3,230	3,830	1,111
	0.290	END					
		ROUTE TOTAL	0.290	3,780	3,230	3,830	1,111
150930		CHENA HOT SPRINGS NB ON RAMP, CHSR-STEESE EXPY *FAIRBANKS*					
	0.000	JCT WITH CHENA HOT SPRINGS RD	0.290	405	345	350	102
	0.290	END					
		ROUTE TOTAL	0.290	405	345	350	102
150990		WISEMAN RD *DALTON HWY*					
	0.000	BEGIN	2.823	25	25	25	71
	2.823	END					
		ROUTE TOTAL	2.823	25	25	25	71

*Permanent Traffic Recorder: Farmers Loop Rd West of Steese Expy

Roadlog Route ID	Begin M.P.	Feature	Length (Mi)	2007 AADT	2008 AADT	2009 AADT	2009 VMT
151000		CHENA HOT SPRINGS RD, OLD STEESE HWY-CHSR *FAIRBANKS*					
	0.000	JCT WITH OLD STEESE HWY (FOX)	0.126	2,150	1,880	1,875	236
	0.126	JCT WITH CHSR- STEESE HWY (SB) ON RAMP	1.123			7,795	8,754
	1.249	JCT WITH ELEMENTARY DR	0.872			5,620	4,901
	2.121	JCT WITH BENNETT RD	0.970	5,520	5,190	5,140	4,986
	3.091	RADAR INSTALLATION	0.607			5,230	3,175
	3.698	JCT WITH STEELE CREEK RD	2.695	4,035	3,785	4,015	10,820
	6.393	JCT WITH NORDALE RD	5.348	2,575	2,980	3,285	17,568
	11.741	LITTLE CHENA RIVER	25.973	2,050	1,875	1,790	46,492
	37.714	CHENA RIVER	18.710	390	335	285	5,332
	56.424	END					
		ROUTE TOTAL	56.424	1,910	1,820	1,815	102,264
151010		BENNETT RD, CHSR-STEELE CREEK RD *FAIRBANKS*					
	0.000	JCT WITH CHENA HOT SPRINGS RD	1.482	490	530	410	608
	1.482	END					
		ROUTE TOTAL	1.482	490	530	410	608
151015		ESRO RD, CHSR-END ROUTE *FAIRBANKS*					
	0.000	JCT WITH CHENA HOT SPRINGS RD	2.860	215	230	230	658
	2.860	END					
		ROUTE TOTAL	2.860	215	230	230	658
151020		OLD CHENA HOT SPRINGS RD, CHSR - CHSR *FAIRBANKS*					
	0.000	JCT WITH CHENA HOT SPRINGS RD	0.494	130	110	110	54
	0.494	END					
		ROUTE TOTAL	0.494	130	110	110	54
151040		HAGELBARGER AVE, STEESE EXPY-OLD STEESE HWY (FOX) *FAIRBANKS*					
	0.000	JCT WITH STEESE EXPY	0.988	1,290	1,130	1,100	1,087
	0.988	END					
		ROUTE TOTAL	0.988	1,290	1,130	1,100	1,087
151050		HERNING RD, CHSR-END ROUTE *FAIRBANKS*					
	0.000	JCT WITH CHENA HOT SPRINGS RD	0.950	415	375	375	356
	0.950	END					
		ROUTE TOTAL	0.950	415	375	375	356
151079		STEELE CREEK SPUR, GILMORE TRAIL-STEESE EXPY *FAIRBANKS*					
	0.000	JCT WITH GILMORE TRAIL	0.109	3,250	3,895	2,770	302
	0.109	END					
		ROUTE TOTAL	0.109	3,250	3,895	2,770	302
151080		STEELE CREEK RD, CHSR-END ROUTE *FAIRBANKS*					
	0.000	JCT WITH CHENA HOT SPRINGS RD	1.091	970	1,090	955	1,042
	1.091	JCT WITH STRAWBERRY RD	2.605	25	30	1,115	2,905
	3.696	END					
		ROUTE TOTAL	3.696	795	890	1,065	3,946
151100		RAINBOW DR, CHSR-END ROUTE *FAIRBANKS*					
	0.000	JCT WITH CHENA HOT SPRINGS RD	0.612	890	720	910	557
	0.612	END					
		ROUTE TOTAL	0.612	890	720	910	557
151105		WHITNEY RD, CHSR-OLD STEESE HWY (FOX) *FAIRBANKS*					
	0.000	JCT WITH CHENA HOT SPRINGS RD	0.350	80	80	90	32
	0.350	END					
		ROUTE TOTAL	0.350	80	80	90	32
151200		STEELE CREEK RD, OLD STEESE HWY-END ROUTE *FAIRBANKS*					
	0.000	JCT WITH OLD STEESE HWY (FOX)	0.400	20	20	20	8
	0.400	END					
		ROUTE TOTAL	0.400	20	20	20	8
151210		GILMORE TRAIL, STEELE CREEK RD-END ROUTE *FAIRBANKS*					
	0.000	JCT WITH STEELE CREEK RD	2.548	1,805	1,670	1,315	3,351
	2.548	JCT WITH GOLD MINE TRAIL	2.037	405	380	360	733
	4.585	END					
		ROUTE TOTAL	4.585	1,185	1,095	890	4,084

Roadlog Route ID	Begin M.P.	Feature	Length (Mi)	2007 AADT	2008 AADT	2009 AADT	2009 VMT
151214		**TERA DR, STEESE EXPY-END ROUTE *FAIRBANKS***					
	0.000	JCT WITH STEESE EXPY	0.112	5	5	5	1
	0.112	END					
		ROUTE TOTAL	0.112	5	5	5	1
151220		**ALBERTA ST, GILMORE TRAIL-END ROUTE *FAIRBANKS***					
	0.000	JCT WITH GILMORE TRAIL	0.403	105	75	75	30
	0.403	END					
		ROUTE TOTAL	0.403	105	75	75	30
151400		**MCGRATH RD, OLD STEESE HWY-FARMERS LOOP RD *FAIRBANKS***					
	0.000	JCT WITH OLD STEESE HWY (FOX)	0.145	330	380	350	51
	0.145	JCT WITH MCGRATH RD WYE	2.722	1,445	1,375	1,340	3,647
	2.867	END					
		ROUTE TOTAL	2.867	1,390	1,325	1,290	3,698
151450		**MCGRATH RD WYE, MCGRATH RD-OLD STEESE HWY (FOX) *FAIRBANKS***					
	0.000	JCT WITH MCGRATH RD	0.180	120	130	175	32
	0.180	END					
		ROUTE TOTAL	0.180	120	130	175	32
151500		**SKYRIDGE DR, SKYLINE DR-OLD STEESE HWY (FOX) *FAIRBANKS***					
	0.000	JCT WITH SKYLINE DR	0.640	530	390	745	477
	0.640	JCT WITH WHISTLING SWANS DR	0.770			460	354
	1.410	END					
		ROUTE TOTAL	1.410	530	390	590	831
151510		**SUMMIT DR, FARMERS LOOP RD-SKYLINE DR *FAIRBANKS***					
	0.000	JCT WITH FARMERS LOOP RD	2.150	1,840	1,690	1,710	3,677
	2.150	END					
		ROUTE TOTAL	2.150	1,840	1,690	1,710	3,677
151520		**SKYLINE DR, FARMERS LOOP RD-END ROUTE *FAIRBANKS***					
	0.000	JCT WITH FARMERS LOOP RD	2.925	1,090	905	930	2,720
	2.925	END					
		ROUTE TOTAL	2.925	1,090	905	930	2,720
151600		**GOLDSTREAM RD, STEESE EXPY-MURPHY DOME RD *FAIRBANKS***					
	0.000	JCT WITH STEESE EXPY	0.283	1,135	1,120	1,045	296
	0.283	JCT WITH OLD STEESE HWY (FOX)	4.895	1,365	1,320	1,050	5,140
	5.178	BIG ELDORADO CREEK	2.614			1,405	3,673
	7.792	JCT WITH BALLAINE RD	2.695	1,610	1,600	1,800	4,851
	10.487	END					
		ROUTE TOTAL	10.487	1,425	1,385	1,335	13,959
151650		**SPINACH CREEK RD, MURPHY DOME RD-OLD MURPHY DOME RD *FAIRBANKS***					
	0.000	JCT WITH MURPHY DOME RD	4.360	485	365	440	1,918
	4.360	END					
		ROUTE TOTAL	4.360	485	365	440	1,918
152000		**STEESE EXPY / HWY, AIRPORT WAY-CIRCLE HOT SPRINGS *FAIRBANKS***					
	0.000	JCT WITH AIRPORT WAY	0.354	31,165	27,820	25,110	8,889
	* 0.354	JCT WITH 10TH AVE	0.509	27,440	24,235	25,780	13,122
	0.863	JCT WITH 3RD ST	0.170	25,010	22,050	23,990	4,078
	1.033	JCT WITH COLLEGE RD EXT	0.308	19,315	16,065	18,385	5,663
	1.341	JCT WITH TRAINOR GATE RD	0.672	15,125	11,755	13,450	9,038
	2.013	JCT WITH JOHANSEN EXPY	0.768	21,000	21,430	23,115	17,752
	2.781	JCT WITH FARMERS LOOP RD	2.025	7,400	10,010	15,150	30,679
	4.806	JCT WITH CHENA HOT SPRINGS UNDERCROSSING	1.421	7,400	7,400	8,445	12,000
	6.227	JCT WITH HAGELBARGER AVENUE	3.354	4,315	4,910	4,700	15,764
	9.581	JCT WITH GOLDSTREAM RD	1.513	2,605	2,575	2,805	4,244
	* 11.094	JCT WITH STEESE HWY (FOX)	2.578	1,510	1,565	1,760	4,537
	13.672	JCT WITH OLD STEESE @ PEDRO CREEK	6.295			850	5,351
	19.967	JCT WITH FAIRBANKS CREEK RD	17.363	265	210	315	5,469
	37.330	CHATANIKA RIVER	28.667	160	95	130	3,727
	65.997	FAITH CREEK	43.120	105	95	95	4,096
	109.117	PORCUPINE CREEK RD	13.106			105	1,376
	122.223	JCT WITH CIRCLE HOT SPRINGS RD	19.232	140	120	105	2,019
	141.455	BIRCH CREEK	13.927	125	25	45	627
	155.382	END					
		ROUTE TOTAL	155.382	895	870	955	148,432

Roadlog Route ID	Begin M.P.	Feature	Length (Mi)	2007 AADT	2008 AADT	2009 AADT	2009 VMT
152010		**FAIRBANKS CREEK RD, STEESE HWY-FBKS CREEK MINE AREA *FNSB***					
	0.000	JCT WITH STEESE HWY	8.268	105	135	80	661
	8.268	END					
		ROUTE TOTAL	8.268	105	135	80	661
152011		**FISH CREEK RD, FAIRBANKS CREEK RD-END ROUTE *FNSB***					
	0.000	JCT WITH FAIRBANKS CREEK RD	2.130	30	30	30	64
	2.130	END					
		ROUTE TOTAL	2.130	30	30	30	64
152030		**SOURDOUGH CREEK RD, STEESE HWY-SOURDOUGH CRK MINING AREA *FNSB***					
	0.000	JCT WITH STEESE HWY	2.931	5	5	5	15
	2.931	END					
		ROUTE TOTAL	2.931	5	5	5	15
152035		**FAITH CREEK RD, STEESE HWY-FAITH CREEK MINING AREA *FNSB***					
	0.000	JCT WITH STEESE HWY	1.500	5	5	5	8
	1.500	END					
		ROUTE TOTAL	1.500	5	5	5	8
152040		**EAGLE CREEK RD, STEESE HWY-EAGLE CREEK *FNSB***					
	0.000	JCT WITH STEESE HWY	0.691	5	5	5	3
	0.691	END					
		ROUTE TOTAL	0.691	5	5	5	3
152044		**MILLER CREEK RD, HARRISON CREEK RD-END ROUTE *FNSB***					
	0.000	JCT WITH HARRISON CREEK RD	2.500	10	10	10	25
	2.500	END					
		ROUTE TOTAL	2.500	10	10	10	25
152045		**HARRISON CREEK RD, STEESE HWY-HARRISON CREEK *FNSB***					
	0.000	JCT WITH STEESE HWY	0.210	10	10	10	2
	0.210	JCT WITH MILLER CREEK RD	2.500	5	5	5	13
	2.710	END					
		ROUTE TOTAL	2.710	5	5	5	15
152046		**PORCUPINE CREEK RD, STEESE HWY-END ROUTE *FNSB***					
	0.000	JCT WITH STEESE HWY	11.025	5	5	5	55
	11.025	END					
		ROUTE TOTAL	11.025	5	5	5	55
152050		**CIRCLE HOT SPRINGS RD, STEESE HWY-CIRCLE HOT SPRINGS *CIRCLE***					
	0.000	JCT WITH STEESE HWY	2.754	205	220	175	482
	2.754	DEADWOOD CREEK	5.623	75	105	120	675
	8.377	END					
		ROUTE TOTAL	8.377	120	145	140	1,157
152051		**DEADWOOD CREEK RD, CIRCLE HOT SPRINGS RD-END ROUTE *CIRCLE***					
	0.000	JCT WITH CIRCLE HOT SPRINGS RD	7.423	30	25	25	186
	7.423	END					
		ROUTE TOTAL	7.423	30	25	25	186
152052		**KETCHEM CREEK RD, CIRCLE HOT SPRINGS RD-END ROUTE *CIRCLE***					
	0.000	JCT WITH CIRCLE HOT SPRINGS RD	0.221	15	25	25	6
	0.221	END					
		ROUTE TOTAL	0.221	15	25	25	6
152055		**US CREEK RD, STEESE HWY-NOME CREEK RD *FNSB***					
	0.000	JCT WITH STEESE HWY	6.962	50	45	50	348
	6.962	END					
		ROUTE TOTAL	6.962	50	45	50	348
152058		**PORTAGE CREEK RD, CIRCLE HOT SPRINGS RD-END ROUTE *CIRCLE***					
	0.000	JCT WITH CIRCLE HOT SPRINGS RD	1.242	30	50	50	62
	1.242	END					
		ROUTE TOTAL	1.242	30	50	50	62

*Permanent Traffic Recorder: Steese Expy at Chena Bridge
Steese Hwy North of Fox

Roadlog Route ID	Begin M.P.	Feature	Length (Mi)	2007 AADT	2008 AADT	2009 AADT	2009 VMT
152060		**TAMARACK ST, STEESE HWY-END ROUTE *CIRCLE***					
	0.000	JCT WITH STEESE HWY	0.247	50	50	50	12
	0.247	END					
		ROUTE TOTAL	0.247	50	50	50	12
152100		**OLD ELLIOTT HWY @ DOME CREEK, ELLIOTT-END ROUTE *FNSB***					
	0.000	JCT WITH ELLIOTT HWY	0.846	10	10	10	8
	0.846	END					
		ROUTE TOTAL	0.846	10	10	10	8
152200		**WILBER CREEK RD, ELLIOTT HWY-TOLOWANA CREEK *STEESE HWY***					
	0.000	JCT WITH ELLIOTT HWY	1.300	25	25	25	33
	1.300	END					
		ROUTE TOTAL	1.300	25	25	25	33
152500		**LIVENGOOD RD, OLD ELLIOTT HWY-AMY CREEK *LIVENGOOD***					
	0.000	JCT WITH OLD ELLIOTT HWY	4.130	25	25	25	103
	4.130	END					
		ROUTE TOTAL	4.130	25	25	25	103
152800		**OLD ELLIOTT HWY @ LIVENGOOD, ELLIOTT-END ROUTE *LIVENGOOD***					
	0.000	BEGIN OF ROUTE - ELLIOTT HWY	1.917	35	35	100	192
	1.917	JCT WITH LIVENGOOD RD	0.037	35	35	35	1
	1.954	END					
		ROUTE TOTAL	1.954	35	35	100	193
153000		**ELLIOTT HWY, STEESE HWY-MANLEY HOT SPRINGS *FNSB***					
	* 0.000	JCT WITH STEESE HWY (FOX)	1.259	1,205	1,080	1,165	1,467
	1.259	JCT WITH ELDORADO GOLD CAMP	10.668			760	8,108
	11.927	WILLOW CREEK	30.655			455	13,948
	42.582	JCT WITH OLD ELLIOTT @ TATALINA RIVER	11.995			335	4,018
	54.577	TOLOVANA RIVER	13.600	360	360	455	6,188
	68.177	JCT WITH DALTON HWY	10.390	55	90	155	1,610
	78.567	MILEPOST 84	24.518			50	1,226
	103.085	JCT WITH MINTO SPUR RD	21.020	35	35	40	841
	124.105	JCT WITH EUREKA AIRFIELD RD	19.736	45	35	30	592
	143.841	JCT WITH LANDFILL RD	1.253			110	138
	145.094	JCT WITH TOFTY RD	8.768	120	135	255	2,236
	153.862	END					
		ROUTE TOTAL	153.862	305	315	265	40,372
153030		**MINTO RD, ELLIOTT HWY-MINTO *ELLIOTT HWY***					
	0.000	JCT WITH ELLIOTT HWY	10.549	15	15	15	158
	10.549	END					
		ROUTE TOTAL	10.549	15	15	15	158
153050		**EUREKA AIRFIELD RD, ELLIOTT HWY-END ROUTE *ELLIOTT HWY***					
	0.000	JCT WITH ELLIOTT HWY	2.827	15	20	25	71
	2.827	END					
		ROUTE TOTAL	2.827	15	20	25	71
153055		**RAMPART CITY STREETS, RAMPART SCHOOL-END ROUTE *RAMPART***					
	0.000	RAMPART SCHOOL	3.700	100	100	100	370
	3.700	END					
		ROUTE TOTAL	3.700	100	100	100	370
153070		**TOFTY RD, ELLIOTT HWY-END ROUTE *ELLIOTT HWY***					
	0.000	JCT WITH ELLIOTT HWY	15.240	25	25	40	610
	15.240	END					
		ROUTE TOTAL	15.240	25	25	40	610
154000		**STEVENSON / EBEN HOPSON ST *BARROW***					
	0.000	BEGIN	1.170	4,575	4,575	3,380	3,955
	1.170	END					
		ROUTE TOTAL	1.170	4,575	4,575	3,380	3,955
154005		**AHKOWAK ST *BARROW***					
	0.000	BEGIN	1.990	2,825	2,825	2,160	4,298
	1.990	END					
		ROUTE TOTAL	1.990	2,825	2,825	2,160	4,298

*Permanent Traffic Recorder: Elliott Hwy North of Fox

Roadlog Route ID	Begin M.P.	Feature	Length (Mi)	2007 AADT	2008 AADT	2009 AADT	2009 VMT
154010		**STEVENSON ST / NARL ACCESS *BARROW***					
	0.000	BEGIN	4.000	1,850	1,850	1,955	7,820
	4.000	END					
		ROUTE TOTAL	4.000	1,850	1,850	1,955	7,820
154015		**LAURA MADISON ST *BARROW***					
	0.000	BEGIN	0.900	4,875	4,875	3,555	3,200
	0.900	END					
		ROUTE TOTAL	0.900	4,875	4,875	3,555	3,200
154025		**MOMEGANA ST *BARROW***					
	0.000	BEGIN	0.320	3,250	3,250	1,890	605
	0.320	END					
		ROUTE TOTAL	0.320	3,250	3,250	1,890	605
158000		**CHALKYITSIK VILLAGE, CHALKYITSIK VILLAGE-END ROUTE *VILLAGE***					
	0.000	BEGIN	1.440	25	25	25	36
	1.440	END					
		ROUTE TOTAL	1.440	25	25	25	36
159000		**CIRCLE CITY STREETS, CIRCLE CITY STREET SYSTEM *CIRCLE***					
	0.000	BEGIN	0.440	50	50	50	22
	0.440	END					
		ROUTE TOTAL	0.440	50	50	50	22
166500		**COUNCIL RD, NOME BYPASS-COUNCIL *NOME***					
	0.000	JCT WITH NOME BYPASS	1.294	350	1,330	1,330	1,721
	1.294	JCT WITH KOUGAROK RD	39.731	100	140	140	5,562
	41.025	SOLOMON RIVER	25.573	100	100	100	2,557
	66.598	FOX RIVER	6.231	100	100	100	623
	72.829	END					
		ROUTE TOTAL	72.829	105	145	145	10,464
166505		**OPHIR RD, COUNCIL RD-OPHIR MINE *NOME***					
	0.000	JCT WITH COUNCIL RD	12.000	10	10	10	120
	12.000	END					
		ROUTE TOTAL	12.000	10	10	10	120
166510		**BIG HURRAH RD, COUNCIL RD-END ROUTE *NOME***					
	0.000	JCT WITH COUNCIL RD	3.000	10	10	10	30
	3.000	END					
		ROUTE TOTAL	3.000	10	10	10	30
166520		**PILGRIM HOT SPRINGS RD, KOUGAROK RD-END ROUTE *NOME***					
	0.000	JCT WITH KOUGAROK RD	7.190	10	10	10	72
	7.190	END					
		ROUTE TOTAL	7.190	10	10	10	72
167000		**NOME / TELLER HWY, FOURTH AVE WEST-TELLER *NOME***					
	0.000	JCT WITH LITTLE CREEK RD	1.046	1,925	2,360	2,360	2,469
	1.046	JCT WITH OSBORNE RD	2.484	1,050	1,950	1,950	4,844
	3.530	JCT WITH CENTER CREEK RD	3.450	100	425	425	1,466
	6.980	SNAKE RIVER	5.398	50	185	185	999
	12.378	PENNY RIVER	13.553	50	75	75	1,016
	25.931	SINUK RIVER	30.759	25	50	50	1,538
	56.690	BLUESTONE RIVER	14.062	25	50	50	703
	70.752	END					
		ROUTE TOTAL	70.752	100	185	185	13,035
167500		**KOUGAROK RD, COUNCIL RD - RD END *NOME***					
	0.000	JCT WITH COUNCIL RD	5.427	150	275	275	1,492
	5.427	JCT WITH OSBORNE RD	3.265	200	255	255	833
	8.692	JCT WITH DEXTER BYPASS	45.145	125	230	230	10,383
	53.837	JCT WITH PILGRIM HOT SPRINGS RD	14.034	75	75	75	1,053
	67.871	KUZITRIN RIVER	17.414	50	50	50	871
	85.285	KOUGAROK RIVER	17.528	25	25	25	438
	102.813	END					
		ROUTE TOTAL	102.813	95	150	150	15,070

Roadlog Route ID	Begin M.P.	Feature	Length (Mi)	2007 AADT	2008 AADT	2009 AADT	2009 VMT
167800		**STEADMAN ST, FRONT ST-END ROUTE *NOME***					
	0.000	JCT WITH FRONT ST	0.265	1,275	1,540	1,540	408
	0.265	JCT WITH EAST 5TH AVE	0.131	50	150	150	20
	0.396	END					
		ROUTE TOTAL	0.396	870	1,080	1,080	428
167820		**DOYLE DR, CENTER CREEK RD-NOME AIRPORT *NOME***					
	0.000	JCT WITH CENTER CREEK RD	0.586	50	50	50	29
	0.586	END					
		ROUTE TOTAL	0.586	50	50	50	29
168000		**NOME BYPASS, COUNCIL RD-NOME/TELLER HWY *NOME***					
	0.000	JCT WITH COUNCIL RD	0.645	500	1,135	475	306
	0.645	JCT WITH K ST EAST	0.750			1,800	1,350
	1.395	END					
		ROUTE TOTAL	1.395	500	525	1,190	1,656
168100		**SEPPALA DR, BERING ST-NOME AIRPORT *NOME***					
	0.000	JCT WITH BERING ST	0.657	2,725	3,650	2,650	1,741
	0.657	JCT WITH CENTER CREEK RD	0.652	2,400	2,980	2,975	1,940
	1.309	END					
		ROUTE TOTAL	1.309	2,565	3,315	2,815	3,681
168115		**PORT RD, SEPPALA DR - END ROUTE *NOME***					
	0.000	JCT WITH SEPPALA DR	0.569	300	1,900	1,900	1,081
	0.569	END					
		ROUTE TOTAL	0.569	300	1,900	1,900	1,081
168200		**CENTER CREEK RD, SEPPALA DR-NOME/TELLER HWY *NOME***					
	0.000	JCT WITH SEPPALA DR	2.564	350	1,420	1,420	3,641
	2.564	END					
		ROUTE TOTAL	2.564	350	1,420	1,420	3,641
168250		**LITTLE CREEK RD, NOME/TELLER HWY-CENTER CREEK RD *NOME***					
	0.000	JCT WITH NOME/TELLER HWY	0.547	600	600	600	328
	0.547	END					
		ROUTE TOTAL	0.547	600	600	600	328
168400		**OSBORNE RD, NOME/TELLER HWY-NOME RIVER *NOME***					
	0.000	JCT WITH NOME/TELLER HWY	6.250	10	10	10	63
	6.250	END					
		ROUTE TOTAL	6.250	10	10	10	63
168500		**BERING ST, FRONT ST-FOURTH AVE *NOME***					
	0.000	JCT WITH FRONT ST	0.157	7,025	3,750	3,750	589
	0.157	JCT WITH SEPPALA DR	0.433	2,700	4,000	3,975	1,721
	0.590	END					
		ROUTE TOTAL	0.590	3,855	3,595	3,915	2,310
168600		**FRONT ST, NOME BYPASS-BERING ST *NOME***					
	0.000	JCT WITH NOME BYPASS	0.492	625	1,915	1,915	942
	0.492	JCT WITH CARSTENS WAY	0.367			2,790	1,024
	0.859	JCT WITH STEADMAN ST	0.263	6,175	3,315	3,840	1,010
	1.122	END					
		ROUTE TOTAL	1.122	1,930	2,245	2,650	2,976
168700		**DEXTER BYPASS, NOME/TELLER HWY-DEXTER ROADHOUSE *NOME***					
	0.000	JCT WITH NOME/TELLER HWY	5.014	275	395	390	1,955
	5.014	END					
		ROUTE TOTAL	5.014	275	395	390	1,955
168900		**GLACIER CREEK RD, NOME/TELLER HWY-JENSENS MINE AREA *NOME***					
	0.000	JCT WITH NOME/TELLER HWY	17.820	75	405	75	1,337
	17.820	END					
		ROUTE TOTAL	17.820	75	405	75	1,337
168907		**GLACIER CREEK RD, NOME/TELLER HWY- ROCK CREEK *NOME***					
	0.000	JCT WITH NOME/TELLER HWY	15.088			400	6,035
	15.088	END					
		ROUTE TOTAL	15.088			400	6,035

Roadlog Route ID	Begin M.P.	Feature	Length (Mi)	2007 AADT	2008 AADT	2009 AADT	2009 VMT
169100		**TIGER FREEWAY, DIKE RD-END ROUTE *GALENA***					
	0.000	JCT WITH DIKE RD	7.000	100	100	100	700
	7.000	END					
		ROUTE TOTAL	7.000	100	100	100	700
169200		**DIKE RD, TIGER FREEWAY-END ROUTE *GALENA***					
	0.000	JCT WITH TIGER FREEWAY	3.000	100	100	100	300
	3.000	END					
		ROUTE TOTAL	3.000	100	100	100	300
169400		**AIRPORT RD, NULATO-AIRPORT *NULATO***					
	0.000	BEGIN	1.090	25	25	25	27
	1.090	END					
		ROUTE TOTAL	1.090	25	25	25	27
169450		**KOYUKUK CITY STREETS, KOYUKUK-END ROUTE *KOYUKUK***					
	0.000	BEGIN	0.700	50	50	50	35
	0.700	END					
		ROUTE TOTAL	0.700	50	50	50	35
169500		**TANANA CITY STREETS, TANANA CITY STREETS-AIRPORT *TANANA***					
	0.000	BEGIN	1.900	100	100	100	190
	1.900	END					
		ROUTE TOTAL	1.900	100	100	100	190
169550		**HUGHES CITY STREETS, HUGHES CITY-5 MILE EAST *HUGHES***					
	0.000	BEGIN SURFACE TYPE E	5.000	100	100	100	500
	5.000	END					
		ROUTE TOTAL	5.000	100	100	100	500
169600		**WOOLEY LAGOON RD, NOME/TELLER HWY-END ROUTE *NOME***					
	0.000	JCT WITH NOME/TELLER HWY	7.868	5	5	5	39
	7.868	END					
		ROUTE TOTAL	7.868	5	5	5	39
169800		**CLARENCE RD, RD BEGIN-END ROUTE *BREWIG MISSION***					
	0.000	BEGIN	6.300	5	5	5	32
	6.300	END					
		ROUTE TOTAL	6.300	5	5	5	32
**** 170000**		**PARKS HWY, NOR REGION BDRY-RICHARDSON HWY**					
	128.030	LITTLE COAL CREEK (NOR. REGION BDRY)	10.430	1,440	1,680	1,150	11,995
	138.460	HURRICANE GULCH	11.360			1,120	12,723
	149.820	E. FORK CHULITNA RIVER	24.680	1,400	1,645	1,595	39,365
	174.500	JCT WITH DENALI HWY	19.991	2,280	2,195	1,310	26,188
	194.491	MILEPOST 230	7.230			2,380	17,207
	201.721	JCT WITH DENALI NATIONAL PARK RD	0.765	3,365	3,095	2,895	2,215
	202.486	ERA HELICOPTER PAD	10.743			2,715	29,167
	213.229	JCT WITH HILLTOP DR	10.537	2,125	1,935	2,000	21,074
	223.766	JCT WITH FERRY RD	16.481			1,530	25,216
	240.247	NENANA RIVER AT REX	7.675	1,330	1,160	1,190	9,133
*	247.922	JCT WITH CLEAR RD	6.360	1,525	1,410	1,230	7,823
	254.282	MILEPOST 290	18.797			1,465	27,538
	273.079	CHEVRON STATION 2ND ENTRANCE	32.794	1,875	1,725	1,640	53,782
*	305.873	JCT WITH OLD NENANA HWY / ESTER WEST	7.644	2,285	2,355	2,480	18,957
	313.517	JCT WITH OLD NENANA HWY / ESTER	0.780	4,025	3,995	3,915	3,054
	314.297	JCT WITH GOLDHILL RD / OLD NENANA	3.274	5,250	4,780	5,765	18,875
	317.571	JCT WITH SHEEP CREEK RD	0.938	7,825	7,680	8,000	7,504
*	318.509	GEIST RD OVERCROSSING	0.710	15,375	14,795	15,270	10,842
	319.219	CHENA RIVER	1.358	15,250	14,980	14,750	20,031
	320.577	JCT WITH UNIVERSITY AVE SOUTH	1.190	13,000	12,070	12,485	14,857
*	321.767	JCT WITH PEGER RD	0.942	13,950	13,720	13,285	12,514
	322.709	JCT WITH LATHROP ST	0.979	14,710	14,285	14,720	14,411
	323.688	END					
		ROUTE TOTAL	195.658	2,320	2,260	2,065	404,470

*Permanent Traffic Recorder: Parks Hwy at Nenana
Parks Hwy at Ester
Parks Hwy at Chena River
Parks Hwy at Lathrop

**Any questions on Central Region's portion of Route 170000 should be directed to Howard Helkenn at 907-269-0876

Roadlog Route ID	Begin M.P.	Feature	Length (Mi)	2007 AADT	2008 AADT	2009 AADT	2009 VMT
172600		CANTWELL RD, PARKS HWY-REINDEER AVE *CANTWELL*					
	0.000	JCT WITH PARKS HWY	1.836	505	490	280	514
	1.836	END					
		ROUTE TOTAL	1.836	505	490	280	514
172700		CANTWELL SCHOOL RD, DENALI HWY-OLD ANCH/FBKS/CIRCLE HWY *CANTWELL*					
	0.000	JCT WITH DENALI HWY	0.400	25	30	25	10
	0.400	END					
		ROUTE TOTAL	0.400	25	30	25	10
173100		KANTISHNA RD, MCKINLEY PARK RD-MEDFRA / NENANA RD * MCKINLEY*					
	0.000	JCT WITH MCKINLEY PARK RD	4.500	5	5	5	23
	4.500	END					
		ROUTE TOTAL	4.500	5	5	5	23
173300		OTTO LAKE RD, PARKS HWY-OTTO LAKE *HEALY*					
	0.000	JCT WITH PARKS HWY	1.398	750	665	620	867
	1.398	END					
		ROUTE TOTAL	1.398	750	665	620	867
173310		HILLTOP ST, OTTO LAKE RD-PARKS HWY *HEALY*					
	0.000	JCT WITH OTTO LAKE ROAD	1.957	740	320	285	558
	1.957	END					
		ROUTE TOTAL	1.957	740	320	285	558
173320		RANCH RD, HILLTOP ST-KILLIAN RD *HEALY*					
	0.000	JCT WITH HILLTOP ST	0.594	185	145	145	86
	0.594	END					
		ROUTE TOTAL	0.594	185	145	145	86
173330		KILLIAN RD *HEALY*					
	0.000	BEGIN	1.189	50	100	50	59
	1.189	END					
		ROUTE TOTAL	1.189	50	100	50	59
173500		HEALY SPUR RD, PARKS HWY-COAL MINE *HEALY*					
	0.000	JCT WITH PARKS HWY	0.581	1,525	1,735	1,535	892
	0.581	JCT WITH SULFIDE RD	0.781	645	635	660	515
	1.362	JCT WITH HEALY ACCESS	1.979	400	410	400	792
	3.341	END					
		ROUTE TOTAL	3.341	655	695	660	2,199
173502		HEALY SCHOOL RD, HEALY SPUR RD-END ROUTE *HEALY*					
	0.000	JCT WITH HEALY SPUR RD	0.429	475	455	430	184
	0.429	END					
		ROUTE TOTAL	0.429	475	455	430	184
173505		HEALY ACCESS RD, HEALY SPUR RD-HEALY *HEALY*					
	0.000	JCT WITH HEALY SPUR RD	1.567	125	100	100	157
	1.567	END					
		ROUTE TOTAL	1.567	125	100	100	157
173510		COAL ST, HEALY SPUR RD-DRY CREEK RD *HEALY*					
	0.000	JCT WITH HEALY SPUR RD	0.282	435	580	430	121
	0.282	END					
		ROUTE TOTAL	0.282	435	580	430	121
173600		SUNTRANA RD, PARKS HWY-TRI WALLEY SCHOOL *HEALY*					
	0.000	JCT WITH PARKS HWY	0.144	235	190	190	27
	0.144	END					
		ROUTE TOTAL	0.144	235	190	190	27
173625		LESTER RD, PARKS HWY-END ROUTE *HEALY*					
	0.000	JCT WITH PARKS HWY	0.321	250	230	230	74
	0.321	END					
		ROUTE TOTAL	0.321	250	230	230	74
173650		PARK LANE, PARKS HWY-STONEY CREEK RD *HEALY*					
	0.000	JCT WITH PARKS HWY	0.311	90	85	85	26
	0.311	END					
		ROUTE TOTAL	0.311	90	85	85	26

Roadlog Route ID	Begin M.P.	Feature	Length (Mi)	2007 AADT	2008 AADT	2009 AADT	2009 VMT
173700		LIGNITE RD, PARKS HWY-LIGNITE *HEALY*					
	0.000	JCT WITH PARKS HWY	2.803	180	165	165	462
	2.803	END					
		ROUTE TOTAL	2.803	180	165	165	462
173800		FERRY RD, PARKS HWY-NENANA RIVER *HEALY*					
	0.000	JCT WITH PARKS HWY	0.907	50	50	50	45
	0.907	END					
		ROUTE TOTAL	0.907	50	50	50	45
173900		FERRY/EVA/MOOSE CREEK RD, ALASKA RR-EVA CR MINE AREA *HEALY*					
	0.000	BEGIN	21.180	5	5	5	106
	21.180	END					
		ROUTE TOTAL	21.180	5	5	5	106
174000		STAMPEDE RD, PARKS HWY-END ROUTE *HEALY*					
	0.000	JCT WITH PARKS HWY	8.050	420	420	420	3,381
	8.050	END					
		ROUTE TOTAL	8.050	420	420	420	3,381
174300		ANDERSON RD, CLEAR RD-ANDERSON *NENANA*					
	0.000	JCT WITH CLEAR RD	4.728	235	235	300	1,418
	4.728	END					
		ROUTE TOTAL	4.728	235	235	300	1,418
174350		CLEAR RD, PARKS HWY-CLEAR AIR FORCE STATION *CLEAR*					
	0.000	JCT WITH PARKS HWY	1.246	375	370	380	473
	1.246	END					
		ROUTE TOTAL	1.246	375	370	380	473
174500		FRONT ST (PORT ACCESS) *NENANA*					
	0.000	BEGIN	1.290	150	180	125	161
	1.290	END					
		ROUTE TOTAL	1.290	150	180	125	161
174501		NENANA ST (PORT ACCESS) *NENANA*					
	0.000	BEGIN	0.470	125	120	130	61
	0.470	END					
		ROUTE TOTAL	0.470	125	120	130	61
174502		SIXTH ST (PORT ACCESS) *NENANA*					
	0.000	BEGIN	0.108	120	105	120	13
	0.108	END					
		ROUTE TOTAL	0.108	120	105	120	13
174515		A ST, PARKS HWY-FRONT ST *NENANA*					
	0.000	JCT WITH PARKS HWY	0.427	1,100	845	1,030	440
	0.427	END					
		ROUTE TOTAL	0.427	1,100	845	1,030	440
174800		OLD NENANA HWY/ESTER WEST, W-E JCT PARKS HWY *FNSB*					
	0.000	JCT WITH PARKS HWY	6.471	425	450	100	647
	6.471	JCT WITH VISTA WAY	2.642			800	2,114
	9.113	JCT WITH VILLAGE RD	0.357	1,625	1,360	1,410	503
	9.470	END					
		ROUTE TOTAL	9.470	470	500	345	3,264
174810		ESTER CREEK DR, ROAD BEGIN - OLD NENANA HWY *ESTER*					
	0.000	BEGIN	0.537	150	170	165	89
	0.537	END					
		ROUTE TOTAL	0.537	150	170	165	89
174829		VILLAGE RD, OLD NENANA HWY-ALPHA WAY *ESTER*					
	0.000	JCT WITH OLD NENANA HWY	0.137	785	515	515	71
	0.137	END					
		ROUTE TOTAL	0.137	785	515	515	71

Roadlog Route ID	Begin M.P.	Feature	Length (Mi)	2007 AADT	2008 AADT	2009 AADT	2009 VMT
175100		**GOLDHILL RD, PARKS HWY-SHEEP CREEK RD *FNSB***					
	0.000	JCT WITH PARKS HWY	0.318	675	625	695	221
	0.318	JCT WITH HENDERSON RD	1.776	1,125	1,015	325	577
	2.094	JCT WITH DOC JOHN LN	1.290			1,640	2,116
	3.384	END					
		ROUTE TOTAL	3.384	1,085	980	660	2,914
175105		**HENDERSON RD, GOLDHILL RD-ESTER DOME RD *FNSB***					
	0.000	JCT WITH GOLDHILL RD	1.280	350	360	585	749
	1.280	JCT WITH SAINT PATRICK RD	2.245			100	225
	3.525	END					
		ROUTE TOTAL	3.525	350	360	275	973
175121		**SAINT PATRICK RD, HENDERSON RD-ESTER DOME RD *FNSB***					
	0.000	JCT WITH HENDERSON RD	2.912	20	20	20	58
	2.912	END					
		ROUTE TOTAL	2.912	20	20	20	58
175300		**TAKU DR, FARMER'S LOOP RD-TANANA DR *UAF***					
	0.000	JCT WITH FARMER'S LOOP RD	0.180	2,535	2,210	3,260	587
	0.180	JCT WITH TANANA DR	0.020			1,565	31
	0.200	END					
		ROUTE TOTAL	0.200	2,535	2,210	3,090	618
175305		**TANANA DR, FARMERS LOOP RD-TAKU DR *UAF***					
	0.000	JCT WITH FARMER'S LOOP RD	0.540	2,740	2,395	1,910	1,031
	0.540	JCT WITH TANANA LOOP	0.140			3,635	509
	0.680	END					
		ROUTE TOTAL	0.680	2,740	2,395	2,265	1,540
175310		**TANANA LOOP, TAKU DR-TANANA DR *UAF***					
	0.000	JCT WITH TAKU DR	0.320	3,575	3,400	2,505	802
	0.320	JCT WITH CHANDALAR DR	1.570			4,890	7,677
	1.890	JCT WITH NOATAK DR	0.410			3,425	1,404
	2.300	JCT WITH KOYUKUK DR	0.430			1,960	843
	2.730	JCT WITH KUSKOKWIM RD	0.340			2,605	886
	3.070	END					
		ROUTE TOTAL	3.070	3,575	3,400	3,595	11,612
175325		**ALUMNI DR, TANANA LOOP-COLLEGE RD *UAF***					
	0.000	JCT WITH TANANA LOOP	0.389	7,890	6,825	5,750	2,237
	0.389	END					
		ROUTE TOTAL	0.389	7,890	6,825	5,750	2,237
175400		**SHEEP CREEK RD, PARKS HWY-GOLDSTREAM RD *FAIRBANKS***					
	0.000	JCT WITH PARKS HWY	0.173	3,820	3,650	4,035	698
	0.173	JCT WITH GOLDHILL RD	0.233			3,720	867
	0.406	JCT WITH NOATAK DR	0.486	3,510	3,620	3,615	1,757
	0.892	JCT WITH MILLER HILL RD	2.667	3,145	2,960	3,105	8,281
	3.559	JCT WITH ESTER DOME RD	1.701	2,425	2,365	2,365	4,023
	5.260	END					
		ROUTE TOTAL	5.260	3,000	2,850	2,970	15,626
175410		**NOATAK DR, SHEEP CREEK RD-TANANA LOOP *FAIRBANKS***					
	0.000	JCT WITH SHEEP CREEK RD	1.040	3,145	2,420	2,070	2,153
	1.040	END					
		ROUTE TOTAL	1.040	3,145	2,420	2,070	2,153
175425		**MILLER HILL RD, SHEEP CREEK RD-LAWLOR RD *FAIRBANKS***					
	0.000	JCT WITH SHEEP CREEK RD	0.708	695	580	750	531
	0.708	END					
		ROUTE TOTAL	0.708	695	580	750	531
175426		**DALTON TRAIL, YANKOVICH RD-END ROUTE *FAIRBANKS***					
	0.085	JCT WITH YANKOWICH RD	1.001	845	550	485	485
	1.086	END					
		ROUTE TOTAL	1.001	845	550	485	485

Roadlog Route ID	Begin M.P.	Feature	Length (Mi)	2007 AADT	2008 AADT	2009 AADT	2009 VMT
175427		**LAWLOR RD, MILLER HILL RD-END ROUTE *FAIRBANKS***					
	0.000	JCT WITH MILLER HILL RD	0.584	190	170	195	114
	0.584	END					
		ROUTE TOTAL	0.584	190	170	195	114
175460		**ESTER DOME RD, SHEEP CREEK RD-ESTER DOME *FAIRBANKS***					
	0.000	JCT WITH SHEEP CREEK RD	4.266	355	315	395	1,685
	4.266	END					
		ROUTE TOTAL	4.266	355	315	395	1,685
175480		**MURPHY DOME RD, GOLDSTREAM RD-END ROUTE *FAIRBANKS***					
	0.000	JCT WITH GOLDSTREAM RD	1.959	1,655	1,630	1,520	2,978
	1.959	JCT WITH SPINACH CREEK RD	13.476	590	650	635	8,557
	15.435	END					
		ROUTE TOTAL	15.435	725	775	750	11,535
175500		**CHENA RIDGE RD *FAIRBANKS***					
	0.000	JCT WITH GEIST RD	0.359	4,960	4,455	4,145	1,488
	0.359	JCT WITH CHENA RIDGE SPUR RD	7.189	3,975	2,745	2,450	17,613
	7.548	JCT WITH ROSIE CREEK RD	0.563	2,400	2,215	2,145	1,208
	8.111	END					
		ROUTE TOTAL	8.111	3,910	2,785	2,500	20,309
175501		**OLD CHENA PUMP RD, CHENA RIDGE/CHENA PUMP RD-END ROUTE *FAIRBANKS***					
	0.000	JCT WITH CHENA RIDGE/CHENA PUMP RD	0.187	2,170	1,800	1,735	324
	0.187	END					
		ROUTE TOTAL	0.187	2,170	1,800	1,735	324
175502		**CHENA RIDGE SPUR RD, PARKS EB/GEIST OFF RAMP-END ROUTE *FAIRBANKS***					
	0.000	JCT WITH PARKS HWY EB-GEIST OFF RAMP	0.539	315	350	375	202
	0.539	END					
		ROUTE TOTAL	0.539	315	350	375	202
175510		**CHENA PUMP ROAD *FAIRBANKS***					
	0.000	BEGIN ROUTE	0.637	2,640	4,435	2,750	1,752
	0.637	JCT WITH LUDECKER ROAD	3.068	5,005	4,900	4,935	15,141
	3.705	JCT WITH CHENA SMALL TRACTS ROAD *FAIRBANKS*	0.896	10,875	10,740	10,800	9,677
	4.601	END					
		ROUTE TOTAL	4.601	5,820	5,975	5,775	26,569
175515		**SMALL TRACTS RD, CHENA RIDGE/CHENA PUMP-CHENA RIVER *FAIRBANKS***					
	0.000	JCT WITH CHENA RIDGE/CHENA PUMP RD	0.882	1,890	1,655	1,660	1,464
	0.882	END					
		ROUTE TOTAL	0.882	1,890	1,655	1,660	1,464
175520		**ROSIE CREEK RD, CHENA RIDGE/CHENA PUMP RD-END ROUTE *FAIRBANKS***					
	0.000	JCT WITH CHENA RIDGE/CHENA PUMP RD	2.406	1,235	1,015	1,000	2,406
	2.406	END					
		ROUTE TOTAL	2.406	1,235	1,015	1,000	2,406
175525		**DARTMOUTH DR, GEIST RD-END ROUTE *FAIRBANKS***					
	0.000	JCT WITH GEIST RD	0.760	3,855	3,430	3,335	2,535
	0.760	END					
		ROUTE TOTAL	0.760	3,855	3,430	3,335	2,535
175530		**LUDECKER ST, CHENA RIDGE/CHENA PUMP RD-END ROUTE *FAIRBANKS***					
	0.000	JCT WITH CHENA RIDGE/CHENA PUMP RD	0.515	35	50	50	26
	0.515	END					
		ROUTE TOTAL	0.515	35	50	50	26
175535		**YAK RD, CHENA RIDGE/CHENA PUMP RD-END ROUTE *FAIRBANKS***					
	0.000	JCT WITH CHENA RIDGE/CHENA PUMP RD	0.750	860	790	825	619
	0.750	END					
		ROUTE TOTAL	0.750	860	790	825	619

Roadlog Route ID	Begin M.P.	Feature	Length (Mi)	2007 AADT	2008 AADT	2009 AADT	2009 VMT
175700		**AIRPORT WAY, RICHARDSON HWY-FAIRBANKS INT'L AIRPORT *FAIRBANKS***					
	* 0.000	JCT WITH RICHARDSON HWY	0.209	17,845	15,350	16,175	3,381
	0.209	JCT WITH NOBLE ST	0.145	13,580	12,300	13,755	1,994
	0.354	JCT WITH CUSHMAN ST	0.248	19,735	19,145	18,510	4,590
	0.602	JCT WITH BARNETTE ST/GILLAM WAY	0.378	21,655	20,505	20,010	7,564
	0.980	JCT WITH W COWLES ST	0.290	20,885	21,940	20,215	5,862
	* 1.270	JCT WITH LATHROP ST	0.384	18,970	17,520	17,910	6,877
	1.654	JCT WITH WILBUR ST	0.497	19,790	22,545	21,630	10,750
	2.151	JCT WITH PEGER RD	0.316	20,020	19,645	19,445	6,145
	* 2.467	JCT WITH MARKET ST	0.687	15,700	14,650	14,880	10,223
	3.154	JCT WITH UNIVERSITY AVE	0.243	15,345	14,425	14,885	3,617
	3.397	JCT WITH SPORTSMANS WAY	0.417	13,710	14,245	13,210	5,509
	3.814	JCT WITH PARKS HWY OVERCROSSING	0.811	12,030	12,440	11,125	9,022
	4.625	JCT WITH DALE RD	0.706	7,690	8,370	7,500	5,295
	5.331	JCT WITH WIEN RD (FIA EXIT)	0.650	2,050	2,195	1,850	1,203
	5.981	END					
		ROUTE TOTAL	5.981	14,215	14,200	13,715	82,032
175701		**AIRPORT WAY FRONTAGE RD (NORTH), ALASCOM (RCA)-NOBLE ST *FAIRBANKS***					
	0.000	JCT WITH ALASCOM (RCA)	0.148	680	110	445	66
	0.148	END					
		ROUTE TOTAL	0.148	680	110	445	66
175702		**AIRPORT WAY FRONTAGE RD (NORTH), PEGER RD-GERAGHTY AVE *FAIRBANKS***					
	0.000	JCT WITH PEGER RD	0.316	1,615	1,335	1,225	387
	0.316	JCT WITH MARKET ST	0.484	1,285	1,270	1,545	748
	0.800	JCT WITH MARLIN ST	0.211			520	110
	1.011	END					
		ROUTE TOTAL	1.011	1,385	1,290	1,125	1,245
175703		**AIRPORT WAY FRONTAGE RD (SOUTH), GILLAM WAY-W COWLES ST *FAIRBANKS***					
	0.000	JCT WITH GILLAM WAY	0.126	840	1,180	2,300	290
	0.126	JCT WITH SCHAIBLE ST	0.260			400	104
	0.386	END					
		ROUTE TOTAL	0.386	840	1,180	750	394
175704		**AIRPORT WAY FRONTAGE RD (SOUTH), MARKET ST - CUL DE SAC *FAIRBANKS***					
	0.000	JCT WITH MARKET ST	0.334	3,950	2,115	2,555	853
	0.334	JCT WITH WASHINGTON DR	0.338			295	100
	0.672	END					
		ROUTE TOTAL	0.672	3,950	2,115	1,270	953
175705		**WIEN RD (FIA EXIT), OLD AIRPORT WAY-AIRPORT WAY *FAIRBANKS***					
	0.000	JCT WITH OLD AIRPORT WAY	0.267	2,000	2,370	2,030	542
	0.267	END					
		ROUTE TOTAL	0.267	2,000	2,370	2,030	542
175706		**AIRPORT WAY FRONTAGE RD (SOUTH), GILLAM WAY-STACIA ST *FAIRBANKS***					
	0.000	JCT WITH GILLAM WAY	0.198	1,040	1,435	830	164
	0.198	END					
		ROUTE TOTAL	0.198	1,040	1,435	830	164
175708		**AIRPORT WAY FRONTAGE RD (SOUTH), W COWLES-WILBUR ST *FAIRBANKS***					
	0.000	JCT WITH W COWLES ST	0.289	3,135	3,205	1,540	445
	0.289	JCT WITH LATHROP ST	0.386			3,990	1,540
	0.675	END					
		ROUTE TOTAL	0.675	3,135	3,205	2,940	1,985
175710		**WIEN RD NB - AIRPORT WAY WB RAMP *FAIRBANKS***					
	0.000	JCT WITH WIEN RD (FIA EXIT)	0.243	2,000	2,000	1,050	255
	0.243	END					
		ROUTE TOTAL	0.243	2,000	2,000	1,050	255
175711		**AVENUE OF FLAGS (FRONTAGE NORTH), LATHROP ST-PEGER RD *FAIRBANKS***					
	0.000	JCT WITH LATHROP ST	0.385	3,345	3,575	2,300	886
	0.385	JCT WITH WILBUR ST	0.499			2,675	1,335
	0.884	END					
		ROUTE TOTAL	0.884	3,345	3,575	2,510	2,220

Roadlog Route ID	Begin M.P.	Feature	Length (Mi)	2007 AADT	2008 AADT	2009 AADT	2009 VMT
175712		**AIRPORT WAY WB-PARKS HWY NB RAMP * FAIRBANKS***					
	0.000	JCT WITH AIRPORT WAY	0.510	3,775	3,860	3,985	2,032
	0.510	END					
		ROUTE TOTAL	0.510	3,775	3,860	3,985	2,032
175713		**AIRPORT WAY EB-PARKS HWY NB RAMP *FAIRBANKS***					
	0.000	JCT WITH AIRPORT WAY	0.110	1,035	1,080	1,020	112
	0.110	END					
		ROUTE TOTAL	0.110	1,035	1,080	1,020	112
175714		**PARKS HWY SB-AIRPORT WAY WB RAMP *FAIRBANKS***					
	0.000	JCT WITH PARKS HWY	0.460	1,390	1,400	1,350	621
	0.460	END					
		ROUTE TOTAL	0.460	1,390	1,400	1,350	621
175716		**PARKS HWY SB-AIRPORT WAY EB RAMP *FAIRBANKS***					
	0.000	JCT WITH PARKS HWY	0.290	1,970	2,030	2,140	621
	0.290	END					
		ROUTE TOTAL	0.290	1,970	2,030	2,140	621
175717		**AIRPORT WAY EB-PARKS HWY SB RAMP *FAIRBANKS***					
	0.000	JCT WITH AIRPORT WAY	0.590	1,520	1,450	1,295	764
	0.590	END					
		ROUTE TOTAL	0.590	1,520	1,450	1,295	764
175718		**AIRPORT WAY WB-PARKS HWY SB RAMP *FAIRBANKS***					
	0.000	JCT WITH AIRPORT WAY	0.100	235	230	175	18
	0.100	END					
		ROUTE TOTAL	0.100	235	230	175	18
175719		**PARKS HWY NB-AIRPORT WAY WB RAMP *FAIRBANKS***					
	0.000	JCT WITH PARKS HWY	0.300	1,200	1,155	1,115	335
	0.300	END					
		ROUTE TOTAL	0.300	1,200	1,155	1,115	335
175720		**DALE RD, AIRPORT WAY-INDUSTRIAL RD (FIA) *FAIRBANKS***					
	0.023	JCT WITH AIRPORT WAY	0.891	2,970	2,790	2,685	2,392
	0.914	JCT WITH RAVENWOOD AVE	1.220	600	485	790	964
	2.134	END					
		ROUTE TOTAL	2.111	1,600	1,460	1,590	3,356
175721		**RAVENWOOD AVE, DALE RD-END ROUTE *FAIRBANKS***					
	0.000	JCT WITH DALE RD	0.500	480	345	350	175
	0.500	END					
		ROUTE TOTAL	0.500	480	345	350	175
175730		**INDUSTRIAL RD (FIA), DALE RD-AIRPORT WAY *FAIRBANKS***					
	1.361	JCT WITH DALE RD	0.447	715	750	1,335	597
	1.808	JCT WITH MAIL TRAIL RD (FIA)	0.562	2,445	2,410	2,945	1,655
	2.370	END					
		ROUTE TOTAL	1.009	1,680	1,675	2,230	2,252
175740		**COPPET ST, AIRPORT FRONTAGE-RIVERWIEW DR *FAIRBANKS***					
	0.000	JCT WITH AIRPORT WAY FRONTAGE RD	0.600	665	500	870	522
	0.600	END					
		ROUTE TOTAL	0.600	665	500	870	522
175750		**PARK DR, AIRPORT FRONTAGE-RIVERVIEV DR *FAIRBANKS***					
	0.000	JCT WITH AIRPORT WAY FRONTAGE RD	0.350	780	560	785	275
	0.350	END					
		ROUTE TOTAL	0.350	780	560	785	275

*Permanent Traffic Recorder: Airport Way between Steese Expy and Noble St
Airport Way between Lathrop St and Wilbur St
Airport Way between Market St and University Ave

Roadlog Route ID	Begin M.P.	Feature	Length (Mi)	2007 AADT	2008 AADT	2009 AADT	2009 VMT
175760		**MAIL TRAIL RD (FIA), INDUSTRIAL RD (FIA)-DALE RD *FAIRBANKS***					
	0.000	JCT WITH INDUSTRIAL RD (FIA)	0.277	1,750	860	1,580	438
	0.277	END					
		ROUTE TOTAL	0.277	1,750	860	1,580	438
175770		**MARKET ST, WESTGATE PLACE-END ROUTE *FAIRBANKS***					
	0.000	JCT WITH WESTGATE PLACE	0.290	2,740	2,260	1,890	548
	0.290	END					
		ROUTE TOTAL	0.290	2,740	2,260	1,890	548
175800		**GEIST RD, UNIVERSITY AVE-DARTMOUTH DR *FAIRBANKS***					
	0.000	JCT WITH UNIVERSITY AVE	0.503	19,290	19,800	17,960	9,034
	0.503	JCT WITH FAIRBANKS ST	0.413	19,105	16,890	17,145	7,081
	0.916	JCT WITH LOFTUS RD	0.649	17,075	16,420	15,655	10,160
	1.565	JCT WITH PARKS EB-GEIST OFF RAMP	0.173	19,920	20,060	18,585	3,215
	1.738	END					
		ROUTE TOTAL	1.738	18,485	17,870	16,970	29,490
175820		**OLD AIRPORT RD, AIRPORT WAY-RAMP FROM NB PARKS HWY *FAIRBANKS***					
	0.000	JCT WITH AIRPORT WAY	0.354	2,410	2,450	2,065	731
	0.354	END					
		ROUTE TOTAL	0.354	2,410	2,450	2,065	731
175821		**PARKS HWY NB-OLD AIRPORT RD RAMP *FAIRBANKS***					
	0.000	JCT WITH PARKS HWY	0.140	665	680	645	90
	0.140	END					
		ROUTE TOTAL	0.140	665	680	645	90
175824		**OLD AIRPORT RD (FIA ACCESS), AIRPORT WAY-END ROUTE *FAIRBANKS***					
	0.000	JCT WITH AIRPORT WAY	1.076	300	720	905	974
	1.076	END					
		ROUTE TOTAL	1.076	300	720	905	974
175850		**LOFTUS RD, GEIST RD-CHENA RIVER *FAIRBANKS***					
	0.000	JCT WITH GEIST RD	0.380	2,735	2,370	2,440	927
	0.380	END					
		ROUTE TOTAL	0.380	2,735	2,370	2,440	927
175870		**FAIRBANKS ST, TANANA LOOP-DEADMAN SLOUGH *FAIRBANKS***					
	0.000	JCT WITH TANANA LOOP	0.426	800	880	825	351
	0.426	JCT WITH GEIST RD	0.550	4,465	5,310	4,195	2,307
	0.976	END					
		ROUTE TOTAL	0.976	2,865	3,380	2,725	2,659
175900		**UNIVERSITY AVE, RD BEGIN (FIA)-COLLEGE RD *FAIRBANKS***					
	0.000	BEGIN (FIA)	2.813	1,890	1,745	2,040	5,739
	2.813	JCT WITH PARKS HWY	0.253	6,390	5,930	6,195	1,567
	3.066	JCT WITH DAVIS RD	0.515	10,100	9,450	8,975	4,622
	3.581	JCT WITH REWAK DR	0.501	19,250	19,250	19,200	9,619
*	4.082	CHENA RIVER	0.502	18,005	17,555	17,840	8,956
	4.584	JCT WITH GEIST RD	0.456	21,100	20,730	20,950	9,553
	5.040	END					
		ROUTE TOTAL	5.040	7,725	7,775	7,945	40,056
175920		**ALSTON RD, DAVIS RD-END ROUTE *FAIRBANKS***					
	0.000	BEGIN ROUTE	0.258	160	105	205	53
	0.258	JCT WITH DAVIS RD	0.250	320	125	215	54
	0.508	END					
		ROUTE TOTAL	0.508	240	115	210	107
175930		**REWAK DR, UNIVERSITY AVE-END ROUTE *FAIRBANKS***					
	0.000	JCT WITH UNIVERSITY AVE	0.375	2,715	3,265	3,710	1,391
	0.375	END					
		ROUTE TOTAL	0.375	2,715	3,265	3,710	1,391
175940		**WASHINGTON DR, AIRPORT WAY FRONTAGE RD-END ROUTE *FAIRBANKS***					
	0.000	JCT WITH AIRPORT WAY FRONTAGE RD	0.380	2,670	2,840	2,870	1,091
	0.380	END					
		ROUTE TOTAL	0.380	2,670	2,840	2,870	1,091

*Permanent Traffic Recorder: University Ave at Chena Bridge

Roadlog Route ID	Begin M.P.	Feature	Length (Mi)	2007 AADT	2008 AADT	2009 AADT	2009 VMT
175980		**30TH AVE, PEGER RD-CUSHMAN ST *FAIRBANKS***					
	0.000	JCT WITH PEGER RD	1.000	1,970	1,730	2,000	2,000
	1.000	JCT WITH LATHROP ST	0.700			1,675	1,173
	1.700	JCT WITH MITCHELL EXPY ON RAMP	0.290			3,680	1,067
	1.990	END					
		ROUTE TOTAL	1.990	1,970	870	2,130	4,240
176110		**EASY ST, ROAD BEGIN-OLD RICH HWY *FAIRBANKS***					
	0.000	BEGIN	0.930	1,475	2,085	2,500	2,325
	0.930	END					
		ROUTE TOTAL	0.930	1,475	2,085	2,500	2,325
176120		**PEGER RD, DEERE ST - END ROUTE *FAIRBANKS***					
	0.000	JCT WITH DEERE ST	0.083	8,605	8,800	165	14
	0.083	JCT WITH JOHANSEN EXPY	0.183			16,505	3,020
*	0.266	JCT WITH PHILLIPS FIELD RD	0.684	15,300	15,300	14,875	10,175
	0.950	JCT WITH AIRPORT WAY	0.653	9,970	9,830	9,285	6,063
	1.603	JCT WITH DAVIS RD	0.446	8,275	7,570	7,685	3,428
	2.049	JCT WITH PARKS HWY	0.551	6,140	4,650	6,350	3,499
	2.600	JCT WITH VAN HORN RD	0.809	1,750	1,680	755	611
	3.409	END					
		ROUTE TOTAL	3.409	8,150	7,795	7,865	26,809
176121		**VAN HORN RD, UNIVERSITY AVE - EASY ST *FAIRBANKS***					
	0.000	UNIVERSITY AVE	1.380	1,310	1,020	570	787
	1.380	JCT WITH FIFTH WHEEL ST	0.496			1,670	828
	1.876	JCT WITH PEGER RD	0.998	6,395	6,140	5,240	5,230
	2.874	JCT WITH W. COWLES ST	1.004			5,700	5,723
	3.878	JCT WITH CUSHMAN ST	0.500	4,400	3,495	3,865	1,933
	4.378	END					
		ROUTE TOTAL	4.378	3,990	3,225	3,310	14,500
176200		**WEST COWLES/LATHROP ST, 1ST AVE-VAN HORN RD *FAIRBANKS***					
	0.000	JCT WITH 1ST AVE	0.230	2,550	4,300	2,625	604
	0.230	JCT WITH 7TH AVE	0.160	6,325	6,860	5,070	811
	0.390	JCT WITH SMYTHE ST	0.270			7,200	1,944
	0.660	JCT WITH AIRPORT WAY	0.190	11,875	14,855	12,660	2,405
	0.850	JCT WITH E COWLES ST	0.330	6,630	7,000	6,730	2,221
	1.180	JCT WITH 19TH/17TH AVE	0.600	5,575	6,370	7,750	4,650
	1.780	JCT WITH MITCHELL EXPY	0.270			6,375	1,721
	2.050	JCT WITH 30TH AVE	0.330			3,080	1,016
	2.380	END					
		ROUTE TOTAL	2.380	6,070	7,310	6,460	15,373
176220		**EAST COWLES ST, WEST COWLES/LATHROP-29TH AVE *FAIRBANKS***					
	0.000	JCT WITH W COWLES ST	0.910	3,510	3,980	3,980	3,622
	0.910	END					
		ROUTE TOTAL	0.910	3,510	3,980	3,980	3,622
176290		**15TH AVE, SCHAIBLE ST-EIELSON ST *FAIRBANKS***					
	0.000	JCT WITH SCHAIBLE ST	0.400	1,115	1,125	1,125	450
	0.400	END					
		ROUTE TOTAL	0.400	1,115	1,125	1,125	450
176292		**15TH AVENUE *FAIRBANKS***					
	0.000	BEGIN	0.200	1,060	1,100	925	185
	0.200	END					
		ROUTE TOTAL	0.200	1,060	1,100	925	185
176300		**CUSHMAN ST, RD BEGIN - DRIVEVAY ST *FAIRBANKS***					
	0.000	BEGIN	1.095	2,465	2,530	2,330	2,551
	1.095		0.528	8,225	7,655	7,475	3,947
	1.623	JCT WITH 30TH AVE	0.138	11,770	9,560	11,940	1,648
	1.761	JCT WITH 27TH AVE	0.259			9,915	2,568
	2.020	JCT WITH 23RD AVE	0.372	10,220	10,045	9,535	3,547
	2.392	JCT WITH 19TH/17TH AVE	0.720	10,105	10,045	9,595	6,908
	3.112	JCT WITH 5TH AVE	0.153	10,275	8,780	8,310	1,271
*	3.265	JCT WITH 1ST AVE	0.124	14,755	14,760	13,590	1,685
	3.389	END					
		ROUTE TOTAL	3.389	7,730	6,715	6,940	24,126

*Permanent Traffic Recorder: Peger Rd at Chena Bridge
Cushman St at Chena Bridge

Roadlog Route ID	Begin M.P.	Feature	Length (Mi)	2007 AADT	2008 AADT	2009 AADT	2009 VMT
176305		19TH/17TH AVE, W COWLES/LATHROP-CUSHMAN ST *FAIRBANKS*					
	0.000	JCT WITH W COWLES ST	0.900	2,785	2,695	2,405	2,165
	0.900	END					
		ROUTE TOTAL	0.900	2,785	2,695	2,405	2,165
176309		CUSHMAN ST - PARKS HWY WB RAMP *FAIRBANKS*					
	0.000	JCT WITH CUSHMAN ST	0.310	1,920	1,710	1,950	605
	0.310	END					
		ROUTE TOTAL	0.310	1,920	1,710	1,950	605
176310		23RD AVE, CUSHMAN ST-LATHROP ST *FAIRBANKS*					
	0.000	JCT WITH CUSHMAN ST	0.897	3,785	3,025	4,000	3,588
	0.897	END					
		ROUTE TOTAL	0.897	3,785	3,025	4,000	3,588
176325		ILLINOIS ST, DRIVEWAY ST - COLLEGE RD *FAIRBANKS*					
	0.000	JCT WITH DRIVEWAY ST	0.286	16,750	16,750	14,105	4,034
	0.286	JCT WITH MINNIE ST	0.407	10,980	10,380	10,750	4,375
	0.693	END					
		ROUTE TOTAL	0.693	12,990	12,525	12,135	8,409
176350		PHILLIPS FIELD RD, ILLINOIS ST-PEGER RD *FAIRBANKS*					
	0.000	JCT WITH ILLINOIS ST	0.148	3,760	3,420	3,570	528
	0.148	JCT WITH DRIVEWAY ST	1.087	5,345	4,940	4,495	4,886
	1.235	JCT WITH OLNES ST	0.552			5,230	2,887
	1.787	END					
		ROUTE TOTAL	1.787	5,215	4,755	4,645	8,301
176360		MINNIE ST, ILLINOIS ST-OLD STEESE HWY *FAIRBANKS*					
	0.000	JCT WITH ILLINOIS ST	0.170	6,850	7,170	5,465	929
	0.170	JCT WITH BETTY ST	0.280			6,815	1,908
	0.450	END					
		ROUTE TOTAL	0.450	6,850	7,170	2,065	2,837
176393		PARKS HWY EB-RICHARDSON HWY NB RAMP *FAIRBANKS*					
	0.000	JCT WITH RICHARDSON HWY TO PARKS WB RAMP	0.630	1,245	1,230	1,230	775
	0.630	END					
		ROUTE TOTAL	0.630	1,245	1,230	1,230	775
176394		PARKS HWY EB - RICHARDSON HWY SB RAMP *FAIRBANKS*					
	0.000	JCT WITH RICHARDSON HWY TO PARKS WB RAMP	0.280	4,725	4,720	4,720	1,322
	0.280	END					
		ROUTE TOTAL	0.280	4,725	4,720	4,720	1,322
176420		1ST AVE / 2ND AVE / WILBUR ST *FAIRBANKS*					
	0.000	BEGIN	0.280	1,890	1,890	2,470	692
	0.280	JCT WITH NOBLE ST	0.060	3,390	3,355	3,040	182
	0.340	JCT WITH CUSHMAN ST	0.070	9,475	9,500	9,230	646
	0.410	JCT WITH BARNETTE ST	0.370	4,035	4,005	3,560	1,317
	0.780	JCT WITH CLEARY ST	0.460			3,170	1,458
	1.240	JCT WITH LATHROP ST	0.450	2,725	2,650	2,710	1,220
	1.690	AT GOLDPANNER FIELD	0.160			3,370	539
	1.850	JCT WITH CROSSON AVE	0.200			3,465	693
	2.050	JCT WITH AIRPORT WAY	0.190	3,695	3,050	4,695	892
	2.240	JCT WITH 19TH AVE	0.970			3,785	3,671
	3.210	END					
		ROUTE TOTAL	3.210	3,500	3,275	3,525	11,311
176421		BARNETTE ST / GILLAM WAY, 1ST / 2ND / WILBUR-END ROUTE *FAIRBANKS*					
	0.000	JCT WITH 1ST AVE	0.150	5,955	6,725	8,720	1,308
	0.150	JCT WITH 5TH AVE	0.200			3,870	774
	0.350	JCT WITH 10TH AVE	0.240	3,405	3,760	4,375	1,050
	0.590	JCT WITH AIRPORT WAY	0.400			2,670	1,068
	0.990	END					
		ROUTE TOTAL	0.990	4,305	4,900	4,240	4,200
176430		MOORE ST / 2ND AVE, 1ST / 2ND / WILBUR-AVENUE OF FLAGS *FAIRBANKS*					
	0.000	JCT WITH WILBUR ST	0.410	1,575	1,520	950	390
	0.410	END					
		ROUTE TOTAL	0.410	1,575	1,520	950	390

Roadlog Route ID	Begin M.P.	Feature	Length (Mi)	2007 AADT	2008 AADT	2009 AADT	2009 VMT
176440		LATHROP ST, 1ST / 2ND / WILBUR-WEST COWLES ST *FAIRBANKS*					
	0.000	JCT WITH 2ND AVE	0.540	2,945	3,180	3,080	1,663
	0.540	JCT WITH AIRPORT WAY	0.400			1,895	758
	0.940	END					
		ROUTE TOTAL	0.940	2,945	3,180	2,575	2,421
176460		LACEY ST, WENDELL ST-12TH AVE *FAIRBANKS*					
	0.000	JCT WITH WENDELL ST	0.224	1,370	1,590	905	203
	0.224	JCT WITH 6TH AVE	0.256			1,340	343
	0.480	END					
		ROUTE TOTAL	0.480	1,370	1,590	1,125	546
176470		NOBLE ST, WENDELL ST-AIRPORT WAY *FAIRBANKS*					
	0.000	JCT WITH WENDELL ST	0.370	8,705	9,255	6,305	2,333
	0.370	JCT WITH 10TH AVE	0.230			6,650	1,530
	0.600	END					
		ROUTE TOTAL	0.600	8,705	9,255	6,435	3,862
176475		WENDELL ST, OLD STEESE HWY-LACEY ST *FAIRBANKS*					
	0.000	JCT WITH OLD STEESE HWY	0.270	7,065	7,450	7,660	2,068
	0.270	END					
		ROUTE TOTAL	0.270	7,065	7,450	7,660	2,068
176500		DAVIS RD, UNIVERSITY AVE-LATHROP ST *FAIRBANKS*					
	0.000	JCT WITH UNIVERSITY AVE	0.633	5,225	5,765	4,515	2,858
	0.633	JCT WITH KIANA ST	0.367			5,600	2,055
	1.000	JCT WITH PEGER RD	1.015	5,860	7,125	5,315	5,395
	2.015	END					
		ROUTE TOTAL	2.015	5,545	6,450	5,115	10,308
176510		EAGLE AVE, 3RD ST-SLATER DR *FAIRBANKS*					
	0.000	JCT WITH 3RD ST	0.310	3,375	4,050	2,965	919
	0.310	END					
		ROUTE TOTAL	0.310	3,375	4,050	2,965	919
177140		DANBY ST, JOHANSEN EXPY-COLLEGE RD *FAIRBANKS*					
	0.000	JCT WITH JOHANSEN EXPY	0.344	6,430	6,275	9,975	3,431
	0.344	JCT WITH BAINBRIDGE BLVD	0.416			2,255	938
	0.760	END					
		ROUTE TOTAL	0.760	6,430	6,275	5,750	4,369
177200		JOHANSEN EXPY, UNIVERSITY AVE-STEESE HWY *FAIRBANKS*					
*	0.000	JCT WITH UNIVERSITY AVE	0.805	21,415	20,620	20,945	16,861
	0.805	PEGER OVERCROSSING	1.013	23,830	24,090	24,565	24,884
	1.818	JCT WITH DANBY ST	0.913	21,620	21,620	20,855	19,041
	2.731	JCT WITH COLLEGE RD	0.881	19,975	20,135	21,940	19,329
	3.612	JCT WITH HUNTER ST	0.584			18,705	10,924
	4.196	END					
		ROUTE TOTAL	4.196	21,540	21,725	21,695	91,039
177201		JOHANSEN EXPY WB - COLLEGE RD NB OFF RAMP *FAIRBANKS*					
	0.000	JCT WITH JOHANSEN EXPY	0.230	2,330	3,520	3,550	817
	0.230	JCT WITH JOHANSEN EXPY WB TO COLLEGE SB RAMP	0.070			1,995	140
	0.300	END					
		ROUTE TOTAL	0.300	2,330	3,520	2,725	956
177202		JOHANSEN EXPY WB - COLLEGE RD SB OFF RAMP *FAIRBANKS*					
	0.000	JCT WITH JOHANSEN EXPY	0.060	1,370	1,290	1,560	94
	0.060	END					
		ROUTE TOTAL	0.060	1,370	1,290	1,560	94
177203		COLLEGE RD NB - JOHANSEN EXPY WB ON RAMP *FAIRBANKS*					
	0.000	JCT WITH COLLEGE RD	0.050	3,035	3,010	2,835	142
	0.050	END					
		ROUTE TOTAL	0.050	3,035	3,010	2,835	142

*Permanent Traffic Recorder: Johansen Expy East of University Ave

Roadlog Route ID	Begin M.P.	Feature	Length (Mi)	2007 AADT	2008 AADT	2009 AADT	2009 VMT
177204		**COLLEGE RD SB - JOHANSEN EXPY WB ON RAMP *FAIRBANKS***					
	0.000	JCT WITH COLLEGE RD	0.060			475	29
	0.060	JCT WITH COLLEGE NB RAMP TO JOHANSEN WB RAMP	0.240	3,720	3,430	3,310	794
	0.300	END					
		ROUTE TOTAL	0.300	3,720	3,430	2,745	823
177205		**COLLEGE RD NB - JOHANSEN EXPY EB ON RAMP *FAIRBANKS***					
	0.000	JCT WITH COLLEGE RD	0.071			2,765	196
	0.071	JCT WITH COLLEGE SB RAMP	0.259	3,995	4,605	4,520	1,171
	0.330	END					
		ROUTE TOTAL	0.330	3,995	4,605	4,140	1,367
177206		**COLLEGE RD SB - JOHANSEN EXPY EB ON RAMP *FAIRBANKS***					
	0.000	JCT WITH COLLEGE RD	0.050	1,400	1,875	1,745	87
	0.050	END					
		ROUTE TOTAL	0.050	1,400	1,875	1,745	87
177207		**JOHANSEN EXPY EB - COLLEGE RD SB OFF RAMP *FAIRBANKS***					
	0.000	JCT WITH JOHANSEN EXPY	0.170	4,385	4,065	3,440	585
	0.170	JCT WITH JOHANSEN EXPY EB TO COLLEGE NB RAMP	0.160			2,920	467
	0.330	END					
		ROUTE TOTAL	0.330	4,385	4,065	3,190	1,052
177208		**JOHANSEN EXPY EB - COLLEGE RD NB OFF RAMP *FAIRBANKS***					
	0.000	JCT WITH JOHANSEN EXPY	0.060	650	450	520	31
	0.060	END					
		ROUTE TOTAL	0.060	650	450	520	31
177209		**JOHANSEN EXPY WB - PEGER RD OFF RAMP (NB & SB) *FAIRBANKS***					
	0.000	JCT WITH JOHANSEN EXPY	0.180			4,270	769
	0.180	JCT WITH JOHANSEN WB RAMP TO PEGER SB RAMP	0.170	25	21	25	4
	0.350	END					
		ROUTE TOTAL	0.350	25	21	2,210	773
177210		**JOHANSEN EXPY WB - PEGER RD SB OFF RAMP *FAIRBANKS***					
	0.000	JCT WITH JOHANSEN EXPY	0.140			4,245	594
	0.140	END					
		ROUTE TOTAL	0.140			4,245	594
177211		**PEGER RD NB - JOHNANSEN EXPY WB ON RAMP *FAIRBANKS***					
	0.000	JCT WITH PEGER RD	0.140			3,315	464
	0.140	END					
		ROUTE TOTAL	0.140			3,315	464
177212		**PEGER RD SB - JOHANSEN EXPY WB ON RAMP *FAIRBANKS***					
	0.000	JCT WITH PEGER RD	0.180	35	30	25	5
	0.180	JCT WITH PEGER NB & SB TO JOHANSEN WB RAMP	0.150			3,335	500
	0.330	END					
		ROUTE TOTAL	0.330	35	30	1,530	505
177213		**PEGER RD NB - JOHANSEN EXPY EB ON RAMP *FAIRBANKS***					
	0.000	JCT WITH PEGER RD	0.180	4,815	5,050	4,620	832
	0.180	JCT WITH PEGER SB RAMP TO JOHANSEN EB RAMP	0.170			4,670	794
	0.350	END					
		ROUTE TOTAL	0.350	4,815	5,050	4,645	1,626
177214		**PEGER RD SB - JOHANSEN EXPY EB ON RAMP *FAIRBANKS***					
	0.000	JCT WITH PEGER RD	0.110			40	4
	0.110	END					
		ROUTE TOTAL	0.110			40	4
177215		**JOHANSEN EXPY EB - PEGER RD OFF RAMP (NB & SB) *FAIRBANKS***					
	0.000	JCT WITH JOHANSEN EXPY	0.150	3,765	3,615	3,520	528
	0.150	JCT WITH JOHANSEN EB RAMP TO PEGER SB RAMP	0.180			3,495	629
	0.330	END					
		ROUTE TOTAL	0.330	3,765	3,615	3,505	1,157
177216		**JOHANSEN EXPY EB - PEGER RD NB OFF RAMP *FAIRBANKS***					
	0.000	JCT WITH PEGER RD	0.110			30	3
	0.110	END					
		ROUTE TOTAL	0.110			30	3

Roadlog Route ID	Begin M.P.	Feature	Length (Mi)	2007 AADT	2008 AADT	2009 AADT	2009 VMT
177217		**JOHANSEN EXPY WB - AURORA DR NB OFF RAMP *FAIRBANKS***					
	0.000	JCT WITH JOHANSEN EXPY	0.170	580	490	465	79
	0.170	END					
		ROUTE TOTAL	0.170	580	490	465	79
177250		**PHILLIPS FIELD RD EXT, PEGER RD-NOYES SLOUGH *FAIRBANKS***					
	0.000	JCT WITH PEGER RD	0.873	1,425	1,320	1,065	930
	0.873	END					
		ROUTE TOTAL	0.873	1,425	1,320	1,065	930
177280		**NOME DR, PHILLIPS FIELD RD-END ROUTE *FAIRBANKS***					
	0.000	JCT WITH PHILLIPS FIELD RD	0.230	445	420	365	84
	0.230	END					
		ROUTE TOTAL	0.230	445	420	365	84
177350		**WEMBLEY AVE, DANBY ST-AURORA DR *FAIRBANKS***					
	0.184	JCT WITH DANBY ST	0.325	6,990	7,065	6,825	2,218
	0.509	END					
		ROUTE TOTAL	0.325	6,990	7,065	6,825	2,218
179700		**PARKS HWY EB - 30TH AVE RAMP *FAIRBANKS***					
	0.000	JCT WITH PARKS HWY	0.250	1,935	1,980	1,885	471
	0.250	END					
		ROUTE TOTAL	0.250	1,935	1,980	1,885	471
179755		**30TH AVE ACCESS WB, 30TH AVE-PARKS HWY WB TO 30TH AVE RAMP *FAIRBANKS***					
	0.000	JCT WITH 30TH AVE ACCESS EB	0.130	710	715	715	93
	0.130	END					
		ROUTE TOTAL	0.130	710	715	715	93
180000		**ALASKA HWY, ALASKA/CANADA BORDER-RICH HWY *TOK***					
*	0.000	ALASKA/CANADA BORDER	24.229	345	315	355	8,601
	24.229	JCT WITH GARDINER CREEK	13.276			380	5,045
	37.505	MILEPOST 1260	3.546			615	2,181
	41.051	JCT WITH NORTHWAY RD	36.727	485	490	500	18,364
	77.778	JCT WITH TAYLOR HWY	0.472	565	580	605	286
	78.250	MILEPOST 1312	7.182			695	4,991
*	85.432	TOK RIVER	3.698	685	1,120	825	3,051
	89.130	JCT WITH AIRPORT ACCESS RD *TOK	1.113			1,890	2,104
	90.243	JCT WITH TOK CUTOFF HWY *TOK	3.550	715	860	1,495	5,307
	93.793	JCT WITH MACKENZIE TRAIL *TOK	8.080			440	3,555
	101.873	JCT WITH NEW TANACROSS	32.946	290	315	380	12,519
	134.819	CHIEF CREEK	19.337			270	5,221
	154.156	JOHNSON RIVER	36.628	730	460	400	14,651
	190.784	JCT WITH CLEARWATER RD *DELTA JUNCTION	2.888	755	690	720	2,079
	193.672	JCT WITH TRIPLE H RD *DELTA JUNCTION	2.205	1,030	740	775	1,709
	195.877	MILEPOST 1420 *DELTA JUNCTION	1.137			1,010	1,148
	197.014	JCT WITH SOUTH CLEARWATER AVE *DELTA JUNCTION	0.621	1,575	1,200	945	587
	197.635	END					
		ROUTE TOTAL	197.635	490	455	460	91,400
180008		**RICHARDSON HWY EB-BADGER LOOP RD OFF RAMP *NORTH POLE***					
	0.000	JCT WITH RICHARDSON HWY	0.600	2,415	2,530	2,420	1,452
	0.600	END					
		ROUTE TOTAL	0.600	2,415	2,530	2,420	1,452
180009		**BADGER LOOP RD-RICHARDSON HWY EB ON RAMP *NORTH POLE***					
	0.000	JCT WITH BADGER LOOP RD	0.560	2,775	2,820	2,770	1,551
	0.560	END					
		ROUTE TOTAL	0.560	2,775	2,820	2,770	1,551
180010		**RICHARDSON HWY WB-BADGER LOOP RD OFF RAMP *NORTH POLE***					
	0.000	JCT WITH RICHARDSON HWY	0.600	2,275	2,285	2,200	1,320
	0.600	END					
		ROUTE TOTAL	0.600	2,275	2,285	2,200	1,320
180011		**BADGER LOOP RD-RICHARDSON HWY WB ON RAMP *NORTH POLE***					
	0.000	JCT WITH BADGER LOOP RD	0.560	3,025	3,060	2,910	1,630
	0.560	END					
		ROUTE TOTAL	0.560	3,025	3,060	2,910	1,630

*Permanent Traffic Recorder: Gardiner Creek Maintenance Camp
AK Hwy @ MP 1310

Roadlog Route ID	Begin M.P.	Feature	Length (Mi)	2007 AADT	2008 AADT	2009 AADT	2009 VMT
180012		RICHARDSON HWY SB- 23RD AVE RAMP *FAIRBANKS*					
	0.000	JCT WITH RICHARDSON HWY	0.280	3,000	3,100	3,030	848
	0.280	END					
		ROUTE TOTAL	0.280	3,000	3,100	3,030	848
180013		CUSHMAN ST NB-RICHARDSON HWY NB RAMP *FAIRBANKS*					
	0.000	JCT WITH CUSHMAN ST	0.530	2,245	2,310	2,100	1,113
	0.530	END					
		ROUTE TOTAL	0.530	2,245	2,310	2,100	1,113
180014		RICHARDSON HWY SB-PARKS HWY WB RAMP *FAIRBANKS*					
	0.000	JCT WITH RICHARDSON HWY	0.230	1,380	1,430	1,340	308
	0.230	END					
		ROUTE TOTAL	0.230	1,380	1,430	1,340	308
180100		DEADMAN LAKE RD, ALASKA HWY-CAMPGROUND *NORTHWAY*					
	0.000	JCT WITH ALASKA HWY MP 1249.35	1.750	50	50	50	88
	1.750	END					
		ROUTE TOTAL	1.750	50	50	50	88
180200		JAN LAKE RD, ALASKA HWY-END ROUTE *TOK*					
	0.000	JCT WITH ALASKA HWY MP 1353.65	0.503	50	50	50	25
	0.503	END					
		ROUTE TOTAL	0.503	50	50	50	25
180800		NORTHWAY RD, ALASKA HWY-NORTHWAY VILLAGE *NORTHWAY*					
	0.000	JCT WITH ALASKA HWY	9.262	150	160	160	1,482
	9.262	END					
		ROUTE TOTAL	9.262	150	160	160	1,482
181800		CENTER ST, ALASKA HWY-2ND AVE EAST *TOK*					
	0.000	JCT WITH ALASKA HWY	0.142	610	770	765	109
	0.142	END					
		ROUTE TOTAL	0.142	610	770	765	109
181810		D ST EAST, ALASKA HWY-BOREALIS AVE *TOK*					
	0.000	JCT WITH ALASKA HWY	0.860	125	120	120	103
	0.860	END					
		ROUTE TOTAL	0.860	125	120	120	103
181820		4TH ST EAST, ALASKA HWY-2ND AVE EAST *TOK*					
	0.000	JCT WITH ALASKA HWY	0.211	60	60	60	13
	0.211	END					
		ROUTE TOTAL	0.211	60	60	60	13
181840		1ST ST EAST, SLANA AVE-RED FOX DR *TOK*					
	0.000	JCT WITH SLANA AVE	1.026	60	55	55	56
	1.026	END					
		ROUTE TOTAL	1.026	60	55	55	56
181850		B ST EAST, ALASKA HWY-CHENA WAY *TOK*					
	0.000	JCT WITH ALASKA HWY	0.130	75	65	65	8
	0.130	END					
		ROUTE TOTAL	0.130	75	65	65	8
181860		1ST ST WEST, SLANA AVE-END ROUTE *TOK*					
	0.000	JCT WITH SLANA AVE	0.792	60	65	65	51
	0.792	END					
		ROUTE TOTAL	0.792	60	65	65	51
181870		2ND ST WEST, ALASKA HWY-END ROUTE *TOK*					
	0.000	JCT WITH ALASKA HWY	0.136	65	110	110	15
	0.136	END					
		ROUTE TOTAL	0.136	65	110	110	15
181880		MALEMUTE RD, WILLOW AVE WEST-SPRUCE ST *TOK*					
	0.000	JCT WITH WILLOW AVE WEST	0.235	20	25	25	6
	0.235	END					
		ROUTE TOTAL	0.235	20	25	25	6

Roadlog Route ID	Begin M.P.	Feature	Length (Mi)	2007 AADT	2008 AADT	2009 AADT	2009 VMT
181890		4TH ST WEST, ALASKA HWY-3RD AVE *TOK*					
	0.000	JCT WITH ALASKA HWY	0.275	100	80	80	22
	0.275	END					
		ROUTE TOTAL	0.275	100	80	80	22
181900		SUN DOG TRAIL, ALASKA HWY-END ROUTE *TOK*					
	0.000	JCT WITH ALASKA HWY	0.669	180	150	150	100
	0.669	JCT WITH RED FOX DR	0.254	60	45	45	11
	0.923	END					
		ROUTE TOTAL	0.923	150	125	125	112
181910		C ST WEST, WILLOW AVE WEST-ALASKA HWY *TOK*					
	0.000	JCT WITH WILLOW AVE WEST	0.515	220	170	290	149
	0.515	END					
		ROUTE TOTAL	0.515	220	170	290	149
181915		5TH ST EAST, ALASKA HWY-RED FOX DR *TOK*					
	0.000	JCT WITH ALASKA HWY	1.142	140	105	100	114
	1.142	END					
		ROUTE TOTAL	1.142	140	105	100	114
181920		C ST EXT WEST, BOREALIS AVE-PROSPECTOR WAY *TOK*					
	0.000	JCT WITH BOREALIS AVE	0.746	30	15	10	7
	0.746	END					
		ROUTE TOTAL	0.746	30	15	10	7
181926		WILLOW AVE WEST, GEORGE JR. DR-TOK CUTOFF HWY *TOK*					
	0.000	JCT WITH GEORGE JR. DR	2.889	290	170	270	780
	2.889	END					
		ROUTE TOTAL	2.889	290	170	270	780
181930		MOOSE HORN RD, ALASKA HWY-RED FOX DR *TOK*					
	0.000	JCT WITH ALASKA HWY	0.989	205	150	245	242
	0.989	END					
		ROUTE TOTAL	0.989	205	150	245	242
181934		PROSPECTOR WAY, TOK CUTOFF HWY-MIDNIGHT SUN DR *TOK*					
	0.000	JCT WITH TOK CUTOFF HWY	0.527	35	175	175	92
	0.527	END					
		ROUTE TOTAL	0.527	35	175	175	92
181935		MIDNIGHT SUN DR, RD BEGIN-RED FOX DR *TOK*					
	0.000	BEGIN	3.939	180	140	140	551
	3.939	END					
		ROUTE TOTAL	3.939	180	140	140	551
181940		STAR DUST WAY, RD BEGIN-RED FOX DR *TOK*					
	0.000	BEGIN	0.664	55	40	40	27
	0.664	END					
		ROUTE TOTAL	0.664	55	40	40	27
181950		SCOBY WAY, ALASKA HWY-BOREALIS AVE *TOK*					
	0.000	JCT WITH ALASKA HWY	1.339	215	180	180	241
	1.339	END					
		ROUTE TOTAL	1.339	215	180	180	241
181960		GEORGE JR DR, ALASKA HWY-BOREALIS AVE *TOK*					
	0.000	JCT WITH ALASKA HWY	0.416	40	40	40	17
	0.416	END					
		ROUTE TOTAL	0.416	40	40	40	17
181970		MAKENZIE TRAIL, RED FOX DR-BOREALIS AVE *TOK*					
	0.000	JCT WITH RED FOX DR	1.002	115	105	105	105
	1.002	END					
		ROUTE TOTAL	1.002	115	105	105	105
181980		BOREALIS AVE, MAKENZIE TRAIL-D ST EAST *TOK*					
	0.000	JCT WITH MAKENZIE TRAIL	3.993	165	140	140	559
	3.993	END					
		ROUTE TOTAL	3.993	165	140	140	559

Roadlog Route ID	Begin M.P.	Feature	Length (Mi)	2007 AADT	2008 AADT	2009 AADT	2009 VMT
182000		**FIREWEED ST, ALASKA HWY-END ROUTE *TOK***					
	0.000	JCT WITH ALASKA HWY	0.180	10	10	10	2
	0.180	END					
		ROUTE TOTAL	0.180	10	10	10	2
182010		**RED FOX DR, MAKENZIE TRAIL-5TH ST EAST *TOK***					
	0.000	JCT WITH MAKENZIE TRAIL	3.972	40	30	30	119
	3.972	END					
		ROUTE TOTAL	3.972	40	30	30	119
182020		**SANFORD DR, MIDNIGHT SUN DR-5TH ST EAST *TOK***					
	0.000	JCT WITH MIDNIGHT SUN DR	1.966	40	30	30	59
	1.966	END					
		ROUTE TOTAL	1.966	40	30	30	59
182030		**3RD AVE, MOOSE HORN RD-5TH ST EAST *TOK***					
	0.000	JCT WITH MOOSE HORN RD	0.957	25	30	30	29
	0.957	END					
		ROUTE TOTAL	0.957	25	30	30	29
182040		**1ST AVE, 4TH ST WEST-2ND ST EAST *TOK***					
	0.000	JCT WITH 4TH ST WEST	0.452	60	45	45	20
	0.452	END					
		ROUTE TOTAL	0.452	60	45	45	20
182050		**2ND AVE EAST, CENTER ST-5TH ST EAST *TOK***					
	0.000	JCT WITH CENTER ST	0.434	65	50	50	22
	0.434	END					
		ROUTE TOTAL	0.434	65	50	50	22
182060		**CHENA WAY, C ST WEST-D ST EAST *TOK***					
	0.000	JCT WITH C ST WEST	0.976	130	85	80	78
	0.976	END					
		ROUTE TOTAL	0.976	130	85	80	78
182070		**SCHIOWULLI ST, RD BEGIN-FAYLES DR *TOK***					
	0.000	BEGIN	1.209	35	25	25	30
	1.209	END					
		ROUTE TOTAL	1.209	35	25	25	30
182080		**SPRUCE ST, C ST WEST-MALEMUTE RD *TOK***					
	0.000	JCT WITH C ST WEST	0.309	15	15	15	5
	0.309	END					
		ROUTE TOTAL	0.309	15	15	15	5
182100		**TANACROSS RD, ALASKA HWY-TANACROSS VILLAGE RD *OLD RD***					
	0.000	JCT WITH ALASKA HWY	1.584	105	85	120	190
	1.584	END					
		ROUTE TOTAL	1.584	105	85	120	190
182110		**TANACROSS WYE, TANACROSS RD-ALASKA HWY *OLD RD***					
	0.000	JCT WITH TANACROSS RD (OLD)	0.082	20	20	20	2
	0.082	END					
		ROUTE TOTAL	0.082	20	20	20	2
182300		**TANACROSS RD, ALASKA HWY-TANACROSS VILLAGE RD *NEW RD***					
	0.000	JCT WITH ALASKA HWY	1.100	115	90	130	143
	1.100	END					
		ROUTE TOTAL	1.100	115	90	130	143
182500		**TANACROSS VILLAGE RD *TANACROSS***					
	0.000	BEGIN	1.105	35	25	25	28
	1.105	END					
		ROUTE TOTAL	1.105	35	25	25	28
183000		**ISAAC AVE, ALASKA HWY-DUMP RD *DOT LAKE***					
	0.000	JCT WITH ALASKA HWY	0.177	65	45	45	8
	0.177	END					
		ROUTE TOTAL	0.177	65	45	45	8

Roadlog Route ID	Begin M.P.	Feature	Length (Mi)	2007 AADT	2008 AADT	2009 AADT	2009 VMT
185000		**JACK WARREN RD, DICKSON RD-RICHARDSON HWY *DELTA***					
	0.000	JCT WITH DICKSON RD	0.613	800	800	705	432
	0.613	JCT WITH SOUHRADA RD	2.898	1,150	1,120	1,000	2,898
	3.511	JCT WITH TANANA LOOP EXT	2.849	1,350	1,190	1,415	4,031
	6.360	END					
		ROUTE TOTAL	6.360	1,205	1,120	1,155	7,362
185020		**NISTLER RD, DELTA JUNCTION SCHOOL RD-KEASTER RD *DELTA***					
	0.000	JCT WITH DELTA JUNCTION SCHOOL RD	6.064	1,860	1,740	1,425	8,641
	6.064	JCT WITH CLEARWATER RD	2.946	185	160	135	398
	9.010	END					
		ROUTE TOTAL	9.010	1,310	1,225	1,005	9,039
185022		**KEASTER RD, NISTLER RD-REMINGTON RD *DELTA***					
	0.000	JCT WITH NISTLER RD	0.837	125	125	125	105
	0.837	END					
		ROUTE TOTAL	0.837	125	125	125	105
185025		**REMINGTON RD, RAINBOW TROUT AVE-KEASTER RD *DELTA***					
	0.000	JCT WITH RAINBOW TROUT AVE	0.496	610	415	105	52
	0.496	JCT WITH SOUHRADA RD	0.999			610	609
	1.495	JCT WITH CLEARWATER RD	2.894	520	530	595	1,722
	4.389	END					
		ROUTE TOTAL	4.389	550	495	545	2,383
185030		**DICKSON RD, REMINGTON RD-JACK WARREN RD *DELTA***					
	0.000	JCT WITH REMINGTON RD	0.998	145	80	65	65
	0.998	END					
		ROUTE TOTAL	0.998	145	80	65	65
185045		**MIL-TAN RD, JACK WARREN RD-NISTLER RD *DELTA***					
	0.000	JCT WITH JACK WARREN RD	1.997	340	330	315	629
	1.997	END					
		ROUTE TOTAL	1.997	340	330	315	629
185049		**TRIPLE H RD, ALASKA HWY-FAIRWATER AVE *DELTA***					
	0.000	BEGIN	0.485	90	65	75	36
	0.485	JCT WITH JACK WARREN RD	0.872	230	170	190	166
	1.357	END					
		ROUTE TOTAL	1.357	180	130	150	202
185050		**TRIPLE H RD (NISTLER) *DELTA***					
	0.000	JCT WITH RICHARDSON AVE	2.609	5	5	5	13
	2.609	END					
		ROUTE TOTAL	2.609	5	5	5	13
185055		**SOUHRADA RD, NISTLER RD-JACK WARREN RD *DELTA***					
	0.000	JCT WITH NISTLER RD	2.051	370	385	410	841
	2.051	END					
		ROUTE TOTAL	2.051	370	385	410	841
185060		**GRIZZLY LANE, RICHARDSON AVE-JARVIS AVE *DELTA***					
	0.000	JCT WITH RICHARDSON AVE	0.151	5	5	5	1
	0.151	END					
		ROUTE TOTAL	0.151	5	5	5	1
185105		**SAWMILL RD/1403, ALASKA HWY-END ROUTE *DELTA***					
	0.000	JCT WITH ALASKA HWY	7.509	165	150	150	1,126
	7.509	END					
		ROUTE TOTAL	7.509	165	150	150	1,126
185110		**RAPESEED WAY, SAWMILL RD/1403-END ROUTE *DELTA***					
	0.000	JCT WITH SAWMILL ROAD/1403	0.139	75	50	50	7
	0.139	END					
		ROUTE TOTAL	0.139	75	50	50	7
185115		**BARLEY WAY, RD BEGN-SAWMILL RD/1403 *DELTA***					
	2.000	JCT WITH ROAD BEGIN	3.000	50	50	50	150
	5.000	END					
		ROUTE TOTAL	3.000	50	50	50	150

Roadlog Route ID	Begin M.P.	Feature	Length (Mi)	2007 AADT	2008 AADT	2009 AADT	2009 VMT
185130		SPRUCE ROAD/1410, ALASKA HWY-BARLEY WAY *DELTA*					
	0.000	JCT WITH ALASKA HWY	2.864	50	50	50	143
	2.864	END					
		ROUTE TOTAL	2.864	50	50	50	143
185140		HANSON RD, CLEARWATER RD-END ROUTE *DELTA*					
	0.000	JCT WITH CLEARWATER RD	1.973	250	230	215	424
	1.973	END					
		ROUTE TOTAL	1.973	250	230	215	424
185150		CLEARWATER RD, ALASKA HWY-REMINGTON RD *DELTA*					
	0.000	JCT WITH ALASKA HWY	4.328	480	460	350	1,515
	4.328	JCT WITH NISTLER RD	0.995			660	657
	5.323	END					
		ROUTE TOTAL	5.323	480	460	410	2,172
185185		CUMMINGS STREET *DELTA*					
	0.000	BEGIN ROUTE	0.200	55	50	50	10
	0.200	END					
		ROUTE TOTAL	0.200	55	50	50	10
185205		RICHARDSON HWY ON LANE, ALASKA HWY-RICH HWY *DELTA*					
	0.000	JCT WITH ALASKA HWY	0.201	1,410	1,570	1,640	330
	0.201	END					
		ROUTE TOTAL	0.201	1,410	1,570	1,640	330
185210		DELTA JCT SCHOOL RD, RICH HWY-DELTA SCHOOL RD *DELTA*					
	0.000	JCT WITH RICHARDSON HWY	0.518	1,860	1,880	2,225	1,153
	0.518	END					
		ROUTE TOTAL	0.518	1,860	1,880	2,225	1,153
185300		LARRY SPENGLER RD, S-N JCT RICHARDSON HIGHWAY *DELTA*					
	0.000	JCT WITH RICHARDSON HWY	6.612	60	60	65	430
	6.612	END					
		ROUTE TOTAL	6.612	60	60	65	430
185400		TANANA LOOP RD, RICHARDSON HWY-END ROUTE *DELTA*					
	0.000	JCT WITH RICHARDSON HWY	3.248	305	225	340	1,104
	3.248	END					
		ROUTE TOTAL	3.248	305	225	340	1,104
185430		TANANA LOOP EXT, TANANA LP RD-JACK WARREN RD *DELTA*					
	0.000	JCT WITH TANANA LOOP RD	7.830	325	310	390	3,054
	7.830	END					
		ROUTE TOTAL	7.830	325	310	390	3,054
185500		RIKAS RD, RICHARDSON HWY-END ROUTE *DELTA*					
	0.000	JCT WITH RICHARDSON HWY	0.386	385	360	290	112
	0.386	END					
		ROUTE TOTAL	0.386	385	360	290	112
185800		QUARTZ LAKE RD, RICHARDSON HWY-QUARTZ LAKE *DELTA*					
	0.000	JCT WITH RICHARDSON HWY	2.689	170	115	105	282
	2.689	END					
		ROUTE TOTAL	2.689	170	115	105	282
186000		SHAW CREEK RD, RICHARDSON HWY-RECREATION AREA *DELTA*					
	0.000	JCT WITH RICHARDSON HWY	1.974	15	90	90	178
	1.974	END					
		ROUTE TOTAL	1.974	15	90	90	178
186500		LOST LAKE RD, RICHARDSON HWY-LOST LAKE *BIRCH LAKE*					
	0.000	JCT WITH RICHARDSON HWY	0.576	20	20	35	20
	0.576	END					
		ROUTE TOTAL	0.576	20	20	35	20
187000		SALCHA DR SOUTH, RICHARDSON HWY-SALCHA DR *HARDING LAKE*					
	0.000	JCT WITH RICHARDSON HWY	0.382	115	110	100	38
	0.382	END					
		ROUTE TOTAL	0.382	115	110	100	38

Roadlog Route ID	Begin M.P.	Feature	Length (Mi)	2007 AADT	2008 AADT	2009 AADT	2009 VMT
187005		SALCHA DR NORTH, RICHARDSON HWY-SALCHA DR *HARDING LAKE*					
	0.000	JCT WITH RICHARDSON HIGHWAY	0.092	360	300	280	26
	0.092	END					
		ROUTE TOTAL	0.092	360	300	280	26
187010		SALCHA DR *HARDING LAKE*					
	0.000	BEGIN	0.769	315	300	250	192
	0.769	JCT WITH SALCHA DR SOUTH	4.965	350	315	260	1,291
	5.734	END					
		ROUTE TOTAL	5.734	345	315	260	1,483
187200		HARDING LAKE DR, RICHARDSON HWY-COOLIDGE ST *SALCHA*					
	0.000	JCT WITH RICHARDSON HWY	0.869	235	200	80	70
	0.869	END					
		ROUTE TOTAL	0.869	235	200	80	70
187500		CANADAY RD, RICHARDSON HWY-END ROUTE *SALCHA*					
	0.000	JCT WITH RICHARDSON HWY	1.876	105	100	100	188
	1.876	END					
		ROUTE TOTAL	1.876	105	100	100	188
187700		BALCH WAY, RICHARDSON HWY-RICHARDSON HWY *SALCHA*					
	0.000	JCT WITH RICHARDSON HWY	0.509	10	15	15	8
	0.509	END					
		ROUTE TOTAL	0.509	10	15	15	8
187900		JOHNSON RD, RICHARDSON HWY-END ROUTE *SALCHA*					
	0.000	JCT WITH RICHARDSON HWY	6.276	405	235	575	3,609
	6.276	END					
		ROUTE TOTAL	6.276	405	235	575	3,609
188000		OLD RICH/OLD VALDEZ TRAIL, RICH HWY-END ROUTE *SALCHA*					
	0.000	JCT WITH RICHARDSON HWY	7.403	75	70	70	518
	7.403	END					
		ROUTE TOTAL	7.403	75	70	70	518
188010		STRINGER RD, OLD RICH/OLD VALDEZ TRAIL-RICH HWY *SALCHA*					
	0.000	JCT WITH OLD RICH/OLD VALDEZ TRAIL	0.455	305	210	190	86
	0.455	END					
		ROUTE TOTAL	0.455	305	210	190	86
188100		OLD RICH HWY, EIELSON ACCESS RD-RICHARDSON HWY *EIELSON*					
	0.000	JCT WITH EIELSON ACCESS RD	2.937	1,895	1,750	3,115	9,149
	2.937	JCT WITH CLAUDE ST	0.532			775	412
	3.469	END					
		ROUTE TOTAL	3.469	1,895	1,750	2,755	9,561
188105		EIELSON ACCESS RD, RICHARDSON HWY-OLD RICH HWY *EIELSON*					
	0.000	JCT WITH RICHARDSON HWY	0.074	5,795	5,630	5,690	421
	0.074	END					
		ROUTE TOTAL	0.074	5,795	5,630	5,690	421
188200		OLD RICH HWY, DYKE RD-RICHARDSON HWY *NORTH POLE*					
	0.000	JCT WITH DYKE RD	1.520	100	230	190	289
	1.520	JCT WITH LAURANCE RD	1.127	2,200	2,630	1,590	1,792
	2.647	JCT WITH PATRIOT DR	0.236			3,460	817
	2.883	JCT WITH SANTA CLAUSE LN	2.009	1,775	1,890	2,295	4,611
	4.892	END					
		ROUTE TOTAL	4.892	1,375	1,580	1,535	7,508
188285		SANTA CLAUSE LANE, RICH/BADGER RAMPS-OLD RICH HWY *NORTH POLE*					
	0.000	BEGIN ROUTE	0.021	9,200	9,280	10,225	215
	0.021	JCT WITH RICH/BADGER RAMPS	0.116	6,380	6,430	12,510	1,451
	0.137	JCT WITH SAINT NICHOLAS DR	0.215			4,705	1,012
	0.352	JCT WITH SECOND AVE	0.210			4,130	867
	0.562	END					
		ROUTE TOTAL	0.562	6,145	6,190	6,305	3,545
188335		BROCK RD, WHITMAN RD-NATALIE AVE *NORTH POLE*					
	0.000	JCT WITH WHITMAN RD	2.129	595	600	520	1,107
	2.129	END					
		ROUTE TOTAL	2.129	595	600	520	1,107

Roadlog Route ID	Begin M.P.	Feature	Length (Mi)	2007 AADT	2008 AADT	2009 AADT	2009 VMT
188370		**PEEDE RD, BADGER LOOP RD-BROCK RD *NORTH POLE***					
	0.000	JCT WITH BADGER LOOP RD	0.094	3,290	3,350	2,895	272
	0.094	JCT WITH PERSINGER DR	0.845	1,755	1,810	2,200	1,859
	0.939	JCT WITH NORDALE RD	0.998			995	993
	1.937	END					
		ROUTE TOTAL	1.937	1,830	1,885	1,615	3,124
188487		**HOLLOWELL RD, REPP RD-PLACK RD *NORTH POLE***					
	0.000	JCT WITH REPP RD	1.002	815	830	790	792
	1.002	END					
		ROUTE TOTAL	1.002	815	830	790	792
188500		**PLACK RD, RD BEGIN-BADGER LOOP RD *NORTH POLE***					
	0.000	BEGIN	0.504	1,900	1,980	380	192
	0.504	JCT WITH NELSON RD	2.124			1,005	2,135
	2.628	JCT WITH ERMINE DR	1.080			2,785	3,008
	3.708	END					
		ROUTE TOTAL	3.708	1,900	1,980	1,440	5,334
188549		**NELSON RD, LAURANCE RD-PLACK RD *NORTH POLE***					
	0.000	JCT WITH LAURANCE RD	3.007	995	850	785	2,360
	3.007	END					
		ROUTE TOTAL	3.007	995	850	785	2,360
188605		**LYLE AVE, HOUGHTON HILL DR-GORDON RD *NORTH POLE***					
	0.000	JCT WITH HOUGHTON HILL DR	0.916	925	850	840	769
	0.916	END					
		ROUTE TOTAL	0.916	925	850	840	769
188610		**DYKE RD, LAURANCE RD-OLD RICHARDSON HWY *NORTH POLE***					
	0.000	JCT WITH LAURANCE RD	0.820	705	700	690	566
	0.820	END					
		ROUTE TOTAL	0.820	705	700	690	566
188615		**GORDON RD, RD BEGIN-END ROUTE *NORTH POLE***					
	0.000	BEGIN	0.869	275	275	360	313
	0.869	END					
		ROUTE TOTAL	0.869	275	275	360	313
188650		**LAURANCE RD, OLD RICH HWY -END ROUTE *NORTH POLE***					
	0.000	JCT WITH OLD RICH HWY (NORTH POLE)	0.619	2,125	2,050	1,225	758
	0.619	JCT WITH TREATY ST	0.864			2,175	1,879
	1.483	JCT WITH RICHARDSON HWY	0.703	2,695	2,600	2,650	1,863
	2.186	END					
		ROUTE TOTAL	2.186	2,310	2,230	2,060	4,500
188700		**NEWBY RD, MISTLETOE DR-HURST RD *NORTH POLE***					
	0.000	JCT WITH MISTLETOE DR	1.201	810	1,200	540	649
	1.201	END					
		ROUTE TOTAL	1.201	810	1,200	540	649
188740		**LINEMAN AVENUE, NEWBY RD-DAWSON RD *NORTH POLE***					
	0.000	BEGIN ROUTE	0.500	1,030	1,020	820	410
	0.500	END					
		ROUTE TOTAL	0.500	1,030	1,020	820	410
188800		**BADGER LOOP RD, RICH HWY-RICH/BADGER RAMPS *NORTH POLE***					
	* 0.000	JCT WITH RICHARDSON HWY	0.253	11,935	10,575	10,040	2,540
	0.253	JCT WITH OLD RICH HWY (BADGER LOOP RD)	1.627	9,480	7,900	5,840	9,502
	1.880	JCT WITH DENNIS RD	1.676	7,450	4,295	4,240	7,106
	3.556	JCT WITH OLD BADGER LOOP RD	1.735	5,630	4,200	4,070	7,061
	5.291	JCT WITH PEEDE RD	1.212	5,505	4,100	3,695	4,478
	6.503	JCT WITH NORDALE RD	1.687	7,165	4,865	4,700	7,929
	8.190	JCT WITH REPP RD	1.430			5,615	8,029
	* 9.620	JCT WITH PLACK RD	0.945	7,825	7,305	7,355	6,950
	10.565	JCT WITH HORSESHOE WAY	0.609	11,115	10,450	8,985	5,472
	11.174	END					
		ROUTE TOTAL	11.174	7,505	5,675	6,060	59,069

*Permanent Traffic Recorder: West End Badger Loop Rd
East End Badger Loop Rd

Roadlog Route ID	Begin M.P.	Feature	Length (Mi)	2007 AADT	2008 AADT	2009 AADT	2009 VMT
188801		**OLD BADGER LOOP RD, BADGER LOOP RD-BADGER LOOP RD *NORTH POLE***					
	0.000	JCT WITH BADGER LOOP RD	0.926	615	550	615	569
	0.926	END					
		ROUTE TOTAL	0.926	535	475	615	569
188805		**REPP RD, BADGER LOOP RD-END ROUTE *NORTH POLE***					
	0.000	JCT WITH BADGER LOOP RD	1.798	1,920	1,835	1,725	3,102
	1.798	END					
		ROUTE TOTAL	1.798	1,920	1,835	1,725	3,102
188810		**BRADWAY RD, OLD RICH HWY-BADGER LOOP RD *NORTH POLE***					
	0.000	JCT WITH OLD RICH HWY (BADGER LOOP RD)	3.048	1,925	1,645	1,975	6,020
	3.048	JCT WITH BURGESS AIRSTRIP RD	1.055			1,605	1,693
	4.103	END					
		ROUTE TOTAL	4.103	1,925	1,645	1,880	7,713
188811		**WOLL RD, DASSEL COURT-END ROUTE *NORTH POLE***					
	0.000	JCT WITH DASSEL COURT	1.464	835	790	795	1,164
	1.464	END					
		ROUTE TOTAL	1.464	835	790	795	1,164
188813		**NORDALE RD, BADGER LOOP RD-CHSR *NORTH POLE***					
	0.000	JCT WITH BADGER LOOP RD	0.527	1,955	1,960	1,570	827
	0.527	JCT WITH PEEDE RD	1.497	1,860	1,870	2,365	3,540
	* 2.024	JCT WITH FREEMAN RD	1.016	1,875	1,905	1,860	1,890
	3.040	LITTLE CHENA RIVER	2.623	2,145	2,190	1,845	4,839
	5.663	END					
		ROUTE TOTAL	5.663	2,005	2,035	1,960	11,097
188820		**MONTGOMERY RD GATE, BADGER LOOP RD-KETCHAM RD *NORTH POLE***					
	0.000	JCT WITH BADGER LOOP RD	0.850	5,055	3,465	3,575	3,039
	0.850	END					
		ROUTE TOTAL	0.850	5,055	3,465	3,575	3,039
188845		**DENNIS RD, BADGER LOOP RD-BRADWAY RD *NORTH POLE***					
	0.000	JCT WITH BADGER LOOP RD	0.611	295	300	255	156
	0.611	JCT WITH HOLMES RD	1.000	1,305	1,285	1,360	1,360
	1.611	JCT WITH BRADWAY RD	0.210	2,125	2,130	2,200	462
	1.821	END					
		ROUTE TOTAL	1.821	1,060	1,055	1,085	1,978
188850		**HOLMES RD, BADGER LOOP RD WEST-BADGER LOOP RD EAST *NORTH POLE***					
	0.000	JCT WITH BADGER LOOP RD	0.668	2,650	2,705	3,855	2,575
	0.668	JCT WITH DENNIS RD	0.997	2,595	2,730	2,010	2,004
	1.665	JCT WITH LAKLOEY DR	1.996	2,075	1,945	1,725	3,443
	3.661	END					
		ROUTE TOTAL	3.661	2,325	2,300	2,190	8,022
188855		**5TH AVE, RICHARDSON HWY-OLD RICH HWY *NORTH POLE***					
	0.000	JCT WITH RICHARDSON HWY	0.702	2,135	2,210	1,220	856
	0.702	END					
		ROUTE TOTAL	0.702	2,135	2,210	1,220	856
188860		**HURST RD, MAVENCAMP CIRCLE-PERIDOT ST *NORTH POLE***					
	0.000	JCT WITH MAVENCAMP CIRCLE	1.375	3,025	2,950	2,450	3,369
	1.375	JCT WITH REDSTONE RD	0.925			3,790	3,506
	2.300	JCT WITH DAWSON RD	1.270			3,310	4,204
	3.570	JCT WITH BADGER LOOP RD	0.889	2,775	2,130	2,680	2,383
	4.459	END					
		ROUTE TOTAL	4.459	2,975	2,790	3,020	13,461
188870		**DAWSON RD, ST. NICHOLAS DR - DUNDEE LOOP *NORTH POLE***					
	0.000	JCT WITH ST. NICHOLAS DR	0.834	1,455	1,425	1,375	1,147
	0.834	JCT WITH LINEMAN AVE	0.659			2,050	1,351
	1.493	END					
		ROUTE TOTAL	1.493	1,455	800	1,675	2,498

*Permanent Traffic Recorder: Nordale Rd at Chena Bridege

Roadlog Route ID	Begin M.P.	Feature	Length (Mi)	2007 AADT	2008 AADT	2009 AADT	2009 VMT
188872		**ST. NICHOLAS DR, DAWSON RD-END ROUTE *NORTH POLE***					
	0.000	JCT WITH DAWSON RD	0.564	1,050	1,010	705	398
	0.564	JCT WITH BARBARA LEE DR	0.404			1,400	566
	0.968	JCT WITH 5TH AVE	0.432	1,545	1,560	2,225	961
	1.400	AT SANTA CLAUS HOUSE	0.318			2,785	886
	1.718	END					
		ROUTE TOTAL	1.718	1,265	725	1,635	2,810
188874		**MISTLETOE DR, LAURANCE RD-DAWSON RD *NORTH POLE***					
	0.000	JCT WITH LAURANCE RD	0.445	735	735	1,630	725
	0.445	JCT WITH NEWBY RD	0.662			1,100	728
	1.107	END					
		ROUTE TOTAL	1.107	735	735	1,315	1,454
188880		**PERIDOT ST, RICHARDSON HWY-FINELL DR *NORTH POLE***					
	0.000	JCT WITH FINELL DR	0.388	300	300	1,775	689
	0.388	JCT WITH QUINELL AVE	1.103	390	355	540	596
	1.491	END					
		ROUTE TOTAL	1.491	380	350	860	1,284
189000		**ROZAK RD, OLD RICH HWY-HOMESITE AREA *NORTH POLE***					
	0.000	JCT WITH OLD RICH HWY (BADGER LOOP RD)	0.384	215	190	135	52
	0.384	END					
		ROUTE TOTAL	0.384	215	190	135	52
189048		**PERSINGER DR, PEEDE RD-OLD BADGER LOOP RD *NORTH POLE***					
	0.000	JCT WITH PEEDE RD	0.984	715	690	645	635
	0.984	JCT WITH KEELING RD	1.340	760	705	680	911
	2.324	END					
		ROUTE TOTAL	2.324	745	700	665	1,546
189061		**KEELING RD, PERSINGER DR-END ROUTE *NORTH POLE***					
	0.106	JCT WITH PERSINGER DR	0.394	375	350	275	108
	0.500	END					
		ROUTE TOTAL	0.394	375	350	275	108
189072		**FREEMAN RD, NORDALE RD-DEHMER RD *NORTH POLE***					
	0.000	JCT WITH NORDALE RD	2.032	825	805	815	1,656
	2.032	END					
		ROUTE TOTAL	2.032	825	805	815	1,656
189200		**OLD RICH HWY (BADGER LOOP), RICH HWY-BADGER LOOP RD *NORTH POLE***					
	0.015	JCT WITH RICHARDSON HWY	1.769	750	1,075	605	1,070
	1.784	JCT WITH DENNIS RD	1.025	2,900	3,200	3,485	3,572
	2.809	END					
		ROUTE TOTAL	2.794	1,540	1,855	1,660	4,642
190000		**RICHARDSON HWY, MEALS AVE-AIRPORT WAY**					
	0.000	JCT WITH MEALS AVE	0.223			3,585	799
*	0.223	JCT WITH PIONEER DR	1.980	4,695	4,305	4,505	8,920
	2.203	JCT WITH MINERAL CREEK LOOP	1.223	4,550	4,095	4,050	4,953
	3.426	JCT WITH VALDEZ AIRPORT RD	1.124	3,745	3,240	3,125	3,513
	4.550	JCT WITH LANDFILL HAUL RD	2.196			2,495	5,479
	6.746	JCT WITH DAYVILLE RD	8.602	1,130	1,240	1,170	10,064
	15.348	JCT WITH PIPELINE RD 4APL-1 (MP 11.4)	4.929			615	3,031
*	20.277	LOWE RIVER UPPER CROSSING	48.845	505	535	555	27,109
	69.122	LITTLE TONSINA RIVER CAMPGROUND	17.411	645	600	555	9,663
	86.533	JCT WITH EDGERTON HWY/MCCARTHY RD	8.753	775	720	745	6,521
	95.286	JCT WITH OLD EDGERTON HWY	14.504	925	925	985	14,286
	109.790	JCT WITH OLD RICHARDSON LOOP	7.798	1,805	1,715	2,120	16,532
*	117.588	JCT WITH GLENN HWY	3.190	955	920	1,735	5,535
	120.778	MILEPOST 118	10.813			975	10,543
	131.591	JCT WITH TOK CUTOFF HWY	9.450	715	575	635	6,001
	141.041	POPLAR GROVE CREEK	9.502			425	4,038
	150.543	SOURDOUGH CREEK	37.740	425	460	405	15,285
	188.283	JCT WITH DENALI HWY	14.958	455	380	415	6,208
	203.241	JCT WITH FIELDING LAKE RD	24.389	420	360	385	9,390
	227.630	JCT WITH WHITE ALICE/BLACK RAPIDS	24.465	870	620	450	11,009
	252.095	SATELLITE TRACKING STATION (MP 249)	11.788			695	8,193
	263.883	JCT WITH FORT GREELY MAIN GATE	4.183	2,675	2,315	2,240	9,370
	268.066	JCT WITH SIXTH ST *DELTA JUNCTION	0.607			3,180	1,930
	268.673	JCT WITH ALASKA HWY	0.420	3,195	2,995	4,280	1,798
	269.093	DELTA FIRE GUARD STATION	1.913	3,240	3,035	3,070	5,873
	271.006	JCT WITH JACK WARREN RD	6.565	2,630	1,850	2,410	15,822
	277.571	TANANA TRADING POST ENTRANCE	11.444			1,300	14,877
	289.015	SHAW CREEK	18.922	1,660	1,310	1,250	23,653
	307.937	JCT WITH LOST LAKE RD	12.779	1,655	1,750	1,195	15,271
	320.716	JCT WITH SALCHA DR	9.080	2,630	2,710	2,305	20,929
	329.796	JCT WITH BALCH WAY	12.414	3,375	3,450	3,425	42,518
*	342.210	JCT WITH CENTRAL AVE (EIELSON AFB ENTRANCE)	3.964	8,745	8,830	6,305	24,993
	346.174	JCT WITH OLD RICH HWY (MOOSE CREEK)	1.647			7,515	12,377
	347.821	JCT WITH LAURANCE RD	2.620	9,955	10,780	10,875	28,492
	350.441	JCT WITH BADGER LOOP RD	1.711	12,025	12,050	12,750	21,815
	352.152	JCT WITH OLD RICH HWY (NORTH POLE)	5.855	19,590	19,230	21,115	123,628
*	358.007	JCT WITH BADGER LOOP RD	2.111	24,720	23,375	24,120	50,917
	360.118	ALASKA RAILROAD CROSSING (MP 359.1)	1.760			11,245	19,791
	361.878	JCT WITH PARKS EB/RICH NB OFF RAMP	1.114	21,605	21,530	19,240	21,433
	362.992	END					
		ROUTE TOTAL	362.992	1,940	1,825	1,770	642,560
190500		**HAZELET AVE, FERRY WAY-END ROUTE *VALDEZ***					
	0.000	JCT WITH FERRY WAY	0.289	1,325	1,360	1,375	397
	0.289	JCT WITH EGAN DR	0.122	2,620	2,565	3,145	384
	0.411	JCT WITH PIONEER DR	0.322			3,350	1,079
	0.733	JCT WITH NABESNA ST	0.107			1,750	187
	0.840	JCT WITH HANAGITA DR	0.047	700	615	625	29
	0.887	END					
		ROUTE TOTAL	0.887	2,095	2,070	2,345	2,076
190501		**FERRY WAY, FERRY TERMINAL-HAZELET AVE *VALDEZ***					
	0.000	JCT WITH FERRY TERMINAL	0.113	610	500	475	54
	0.113	END					
		ROUTE TOTAL	0.113	610	500	475	54
190502		**FIDALGO STREET**					
	0.000	BEGIN ROUTE	0.293	745	745	705	207
	0.293	END					
		ROUTE TOTAL	0.293	745	745	705	207
190505		**HANAGITA ST, MEALS AVE-END ROUTE *VALDEZ***					
	0.000	JCT WITH MEALS AVE	0.757	875	900	1,050	795
	0.757	END					
		ROUTE TOTAL	0.757	875	900	1,050	795
190510		**MINERAL CREEK DR, HANAGITA ST-END ROUTE *VALDEZ***					
	0.000	JCT WITH HANAGITA ST	0.281	125	125	125	35
	0.281	END					
		ROUTE TOTAL	0.281	125	125	125	35
190515		**MEALS AVE, NORTH HARBOR DR-ROBE RIVER DR *VALDEZ***					
	0.000	JCT WITH NORTH HARBOR DR	0.169	2,155	2,130	3,190	539
	0.169	JCT WITH EGAN DR	0.284			2,895	822
	0.453	JCT WITH CHENA ST	0.262			1,160	304
	0.715	JCT WITH HANAGITA ST	0.049			625	31
	0.764	END					
		ROUTE TOTAL	0.764	2,155	2,130	2,220	1,696
190520		**PIONEER DR, RICHARDSON HWY-END ROUTE *VALDEZ***					
	0.000	JCT WITH RICHARDSON HWY	0.389	1,620	1,605	2,720	1,058
	0.389	JCT WITH TATITLEK AVE	0.755			1,155	872
	1.144	END					
		ROUTE TOTAL	1.144	1,620	1,605	1,685	1,930
190525		**EGAN DR, FRONT ST-MEALS AVE *VALDEZ***					
	0.000	JCT WITH FRONT ST	1.173	1,345	1,310	1,060	1,243
	1.173	JCT WITH HAZELET AVE	0.107	3,760	3,830	2,435	261
	1.280	JCT WITH TATITLEK AVE	0.205			3,540	726
	1.485	END					
		ROUTE TOTAL	1.485	1,850	1,840	1,500	2,230

*Permanent Traffic Recorder: Richardson Hwy at VALDEZ
Richardson Hwy at Ernestine
Richardson Hwy at Gulkana Airfield
Richardson Hwy at Moose Creek
Richardson Hwy at 3 Mile

Roadlog Route ID	Begin M.P.	Feature	Length (Mi)	2007 AADT	2008 AADT	2009 AADT	2009 VMT
190535		CHITINA DR, RICHARDSON HWY-NORTH HARBOR DR *VALDEZ*					
	0.000	JCT WITH RICHARDSON HWY	0.179	2,320	2,605	2,505	448
	0.179	END					
		ROUTE TOTAL	0.179	2,320	2,605	2,505	448
190700		OLD RICH HWY (S. FAIRBANKS), OLD RICH HWY-END ROUTE *FAIRBANKS*					
	0.000	JCT WITH OLD RICH HWY (SOUTH FAIRBANKS)	0.634	5,075	5,020	4,875	3,091
	0.634	JCT WITH EASY ST	0.519	6,735	6,090	6,160	3,197
	1.153	END					
		ROUTE TOTAL	1.153	5,825	5,505	5,455	6,288
190705		RICHARDSON HWY WB - OLD RICH HWY WYE *FAIRBANKS*					
	0.000	JCT WITH RICHARDSON HWY	0.467	2,315	2,535	2,235	1,044
	0.467	END					
		ROUTE TOTAL	0.467	2,315	2,535	2,235	1,044
190706		OLD RICH HWY (S. FAIRBANKS)-RICH HWY EB WYE *FAIRBANKS*					
	0.000	JCT WITH RICHARDSON HWY	0.478	2,605	2,655	2,560	1,224
	0.478	END					
		ROUTE TOTAL	0.478	2,605	2,655	2,560	1,224
191000		VALDEZ AIRPORT RD, RICH HWY-VALDEZ GLACIER RD *VALDEZ*					
	0.000	JCT WITH RICHARDSON HWY	0.572	1,950	1,845	1,800	1,030
	0.572	JCT WITH SALCHA WAY	0.462	500	500	485	224
	1.034	END					
		ROUTE TOTAL	1.034	1,300	1,245	1,215	1,254
191005		VALDEZ GLACIER RD, VALDEZ AIRPORT RD-END ROUTE *VALDEZ*					
	0.000	JCT WITH VALDEZ AIRPORT RD	2.520	380	390	390	983
	2.520	END					
		ROUTE TOTAL	2.520	380	390	390	983
191400		ROBE LAKE RD, RICHARDSON HWY-ROBE LAKE *VALDEZ*					
	0.000	JCT WITH RICHARDSON HWY	0.522	50	50	50	26
	0.522	END					
		ROUTE TOTAL	0.522	50	50	50	26
191600		DAYVILLE RD, RICHARDSON HVY-JACKSON POINT *VALDEZ*					
	0.000	JCT WITH RICHARDSON HWY	5.825	1,525	1,605	1,460	8,505
	5.825	END					
		ROUTE TOTAL	5.825	1,525	1,605	1,460	8,505
191900		MINERAL CREEK LOOP, W-E JCT RICHARDSON HWY *VALDEZ*					
	0.000	JCT WITH RICHARDSON HWY	1.277	490	420	415	530
	1.277	JC WITH VALDEZ AIRPORT RD	0.338	550	470	450	152
	1.615	END					
		ROUTE TOTAL	1.615	500	430	425	682
192200		BLUEBERRY LAKE RD, RICH HWY-CAMPGROUND *VALDEZ*					
	0.000	JCT WITH RICHARDSON HWY	0.950	5	5	5	5
	0.950	END					
		ROUTE TOTAL	0.950	5	5	5	5
192500		WORTHINGTON GLACIER RD, RICH HWY-END ROUTE *VALDEZ*					
	0.000	JCT WITH RICHARDSON HWY	0.490	230	290	275	135
	0.490	END					
		ROUTE TOTAL	0.490	230	290	275	135
195000		COPPER CENTER LOOP, S-N JCT OLD RICH HWY *COPPER CENTER*					
	0.000	JCT WITH OLD RICH HWY LOOP (COPPER CENTER)	0.639	245	280	275	176
	0.639	END					
		ROUTE TOTAL	0.639	245	280	275	176
195200		BRENWICK-CRAIG RD, OLD RICH LOOP-END ROUTE *COPPER CENTER*					
	0.000	JCT WITH OLD RICH HWY LOOP	26.000	245	115	115	2,990
	26.000	END					
		ROUTE TOTAL	26.000	245	115	115	2,990
195225		SILVER SPRINGS RD, OLD RICH HWY LP-WOLF POINT RD *COPPER CENTER*					
	0.000	JCT WITH OLD RICH HWY LOOP	0.580	265	315	300	174
	0.580	END					
		ROUTE TOTAL	0.580	265	315	300	174

Roadlog Route ID	Begin M.P.	Feature	Length (Mi)	2007 AADT	2008 AADT	2009 AADT	2009 VMT
195400		SCHOOL RD, RICHARDSON HWY-END ROUTE *COPPER CENTER*					
	0.000	JCT WITH RICHARDSON HWY	1.173	150	160	215	252
	1.173	END					
		ROUTE TOTAL	1.173	150	160	215	252
195500		OLD RICH HWY LOOP, RICH HWY-RICH HWY *COPPER CENTER*					
	0.000	JCT WITH RICHARDSON HWY	0.603	465	535	565	341
	0.603	JCT WITH COPPER CENTER LOOP	3.659	540	460	425	1,555
	4.262	JCT WITH SILVER SPRINGS RD	1.395	630	665	730	1,018
	5.657	END					
		ROUTE TOTAL	5.657	555	520	515	2,914
195600		TAZLINA TERRACE, RICH HWY-END ROUTE *COPPER CENTER*					
	0.000	JCT WITH RICHARDSON HWY	0.599	280	310	310	186
	0.599	END					
		ROUTE TOTAL	0.599	280	310	310	186
195700		COPPERWILLE RD, RICH HWY-END ROUTE *COPPER CENTER*					
	0.000	JCT WITH RICHARDSON HWY	1.175	270	300	300	353
	1.175	END					
		ROUTE TOTAL	1.175	270	300	300	353
197400		ONE MILE PIT RD, RICHARDSON HWY-END ROUTE *PAXSON*					
	0.000	JCT WITH RICHARDSON HWY	1.000	50	50	50	50
	1.000	END					
		ROUTE TOTAL	1.000	50	50	50	50
197500		FIELDING LAKE RD, RICHARDSON HWY-FIELDING LAKE					
	0.000	JCT WITH RICHARDSON HWY	1.790	25	25	25	45
	1.790	END					
		ROUTE TOTAL	1.790	25	25	25	45
198000		EDGERTON HWY/MCCARTHY RD, RICHARDSON HWY-MCCARTHY					
	0.000	JCT WITH RICHARDSON HWY	7.252	520	450	515	3,735
	7.252	JCT WITH OLD EDGERTON LOOP RD	26.068	705	585	585	15,250
	33.320	JCT WITH COPPER RIVER SPUR	1.650	330	470	330	545
	34.970	COPPER RIVER REST AREA	25.292	110	185	120	3,035
	60.262	CHOKOSNA RIVER	32.354	95	135	100	3,235
	92.616	END					
		ROUTE TOTAL	92.616	305	305	280	25,800
198030		KENNICOTT RD, EDGERTON/ MCCARTHY RD-KENNICOTT *MCCARTHY*					
	0.000	JCT WITH EDGERTON HWY/MCCARTHY RD	6.000	10	10	10	60
	6.000	END					
		ROUTE TOTAL	6.000	10	10	10	60
198035		DAN CREEK RD, MCCARTHY-DAN CREEK CAMP *MCCARTHY*					
	0.000	MCCARTHY	20.000	5	5	5	100
	20.000	END					
		ROUTE TOTAL	20.000	5	5	5	100
198036		CHITITU RD, DAN CREEK RD-NIZINA *MCCARTHY*					
	0.000	JCT WITH DAN CREEK RD	6.500	5	5	5	33
	6.500	END					
		ROUTE TOTAL	6.500	5	5	5	33
198500		OLD EDGERTON LOOP RD, RICH HWY-EDGERTON HWY/MCCARTHY RD *MCCARTHY*					
	0.000	JCT WITH RICHARDSON HWY	11.862	65	60	60	712
	11.862	END					
		ROUTE TOTAL	11.862	65	60	60	712
205000		SHUNGNAK AIRPORT RD, SHUNGNAK-AIRPORT					
	0.000	BEGIN	0.930	30	30	30	28
	0.930	END					
		ROUTE TOTAL	0.930	30	30	30	28
207000		STEVENS VILLAGE STREETS, STEVENS VILLAGE ST SYSTEM					
	0.000	BEGIN	0.620	25	25	25	16
	0.620	END					
		ROUTE TOTAL	0.620	25	25	25	16

Roadlog Route ID	Begin M.P.	Feature	Length (Mi)	2007 AADT	2008 AADT	2009 AADT	2009 VMT
208000		**BEAVER VILLAGE STREETS, BEAVER VILLAGE STREET SYSTEM**					
	0.000	BEGIN	0.360	25	25	25	9
	0.360	END					
		ROUTE TOTAL	0.360	25	25	25	9
209000		**BIRCH CREEK AIRPORT RD, BIRCH CREEK VILLAGE-AIRPORT**					
	0.000	BEGIN	0.420	25	25	25	11
	0.420	END					
		ROUTE TOTAL	0.420	25	25	25	11
210000		**COPPER RIVER HWY, CORDOVA TERMINAL-RICHARDSON HWY**					
	0.000	CORDOVA DOCK	0.449	700	700	1,060	476
	0.449	JCT WITH RAILROAD AVE	0.400	1,400	1,400	1,340	536
	0.849	JCT WITH COUNCIL AVE	0.246	4,825	4,825	3,410	839
	1.095	JCT WITH 2ND ST	0.281	4,900	4,900	3,980	1,118
	1.376	JCT WITH POINT WHITSHED RD	0.417	1,725	1,725	1,805	753
	1.793	JCT WITH LE FEVRE ST	3.038	1,600	1,600	1,875	5,696
	4.831	JCT WITH 5 MILE CUTOFF	0.476			1,180	562
	5.307	EYAK RIVER	8.388	1,300	1,300	820	6,878
	13.695	JCT WITH SHERIDAN GLACIER RD	8.589	200	200	155	1,331
	22.284	ALAGANIK SLOUGH BRIDGE (MP 22)	27.174	125	125	65	1,766
	49.458	END					
		ROUTE TOTAL	49.458	515	515	405	19,956
210100		**RAILROAD AVE, COPPER RIVER HWY-END ROUTE *CORDOVA***					
	0.000	JCT WITH COPPER RIVER HWY	0.353	2,300	2,300	695	245
	0.353	JCT WITH BREAKWATER AVE	0.347			2,625	911
	0.700	END					
		ROUTE TOTAL	0.700	2,300	2,300	1,650	1,156
210110		**BREAKWATER AVE, RAILROAD AVE-END ROUTE *CORDOVA***					
	0.000	JCT WITH RAILROAD AVE	0.218	2,300	2,300	1,795	391
	0.218	END					
		ROUTE TOTAL	0.218	2,300	2,300	1,795	391
210120		**COUNCIL AVE *CORDOVA***					
	0.000	BEGIN	0.188	4,900	4,900	1,400	263
	0.188	END					
		ROUTE TOTAL	0.188	4,900	4,900	1,400	263
210122		**COUNCIL AVENUE (FOURTH STREET) *CORDOVA***					
	0.000	BEGIN	0.142	4,900	4,900	1,250	178
	0.142	END					
		ROUTE TOTAL	0.142	4,900	4,900	1,250	178
210500		**CANNERY RD/ORCA INLET, COPPER RIVER HWY-END ROUTE *CORDOVA***					
	0.000	JCT WITH COPPER RIVER HWY	2.146	450	450	685	1,470
	2.146	END					
		ROUTE TOTAL	2.146	450	450	685	1,470
210900		**EYAK LAKE RD, SECOND ST-END ROUTE *CORDOVA***					
	0.000	JCT WITH SECOND ST	1.725	2,250	2,250	1,540	2,657
	1.725	EYAK LAKE SKATERS CABIN	5.029	500	500	425	2,137
	6.754	END					
		ROUTE TOTAL	6.754	950	950	710	4,794
210905		**BROWNING AVE, COPPER RIVER HWY-FIFTH ST *CORDOVA***					
	0.000	JCT WITH COPPER RIVER HWY	0.207	1,800	1,800	1,500	311
	0.207	END					
		ROUTE TOTAL	0.207	1,800	1,800	1,500	311
210910		**SECOND ST, COPPER RIVER HWY-DAVIS AVE *CORDOVA***					
	0.000	JCT WITH COPPER RIVER HWY	0.363	725	725	725	263
	0.363	END					
		ROUTE TOTAL	0.363	725	725	725	263
210915		**CHASE AVE, COPPER RIVER HWY-EYAK LAKE RD *CORDOVA***					
	0.000	JCT WITH COPPER RIVER HWY	0.497	1,500	1,500	1,205	599
	0.497	END					
		ROUTE TOTAL	0.497	1,500	1,500	1,205	599

Roadlog Route ID	Begin M.P.	Feature	Length (Mi)	2007 AADT	2008 AADT	2009 AADT	2009 VMT
211400		**POINT WHITSHED RD, COPPER RIVER HWY-END ROUTE *CORDOVA***					
	0.000	JCT WITH COPPER RIVER HWY	0.955	1,225	1,225	1,245	1,189
	0.955	JCT WITH WHISKEY RIDGE RD	4.975	725	725	425	2,114
	5.930	END					
		ROUTE TOTAL	5.930	810	810	560	3,303
211500		**FIVE MILE CUTOFF, COPPER RIVER HWY-COPPER RIVER HWY *CORDOVA***					
	0.000	JCT WITH COPPER RIVER HWY	0.505	75	75	75	38
	0.505	END					
		ROUTE TOTAL	0.505	75	75	75	38
212000		**SHERIDAN GLACIER RD, COPPER RIVER HWY-END ROUTE *CORDOVA***					
	0.000	JCT WITH COPPER RIVER HIGHWAY	3.810	100	100	50	191
	3.810	END					
		ROUTE TOTAL	3.810	100	100	50	191
215000		**COPPER RIVER SPUR, COPPER RIVER HWY-EDGERTON HWY *COPPER CENTER***					
	0.000	JCT WITH COPPER RIVER HWY	8.000	105	100	100	800
	8.000	END					
		ROUTE TOTAL	8.000	105	100	100	800
220000		**THIRD AVE, RURIK WAY-SECOND AVE *KOTZEBUE***					
	0.000	JCT WITH RURIK WAY	1.076	3,325	2,025	2,025	2,179
	1.076	END					
		ROUTE TOTAL	1.076	3,325	2,025	2,025	2,179
220015		**LAGOON ST, SHORE AVE-END ROUTE *KOTZEBUE***					
	0.000	SHORE AVE	0.422	1,525	620	620	262
	0.422	END					
		ROUTE TOTAL	0.422	1,525	620	620	262
220070		**EIGHTH AVE *KOTZEBUE***					
	0.000	BEGIN	0.265	175	175	175	46
	0.265	END					
		ROUTE TOTAL	0.265	175	175	175	46
220090		**TED STEVENS WAY, FIFTH AVE-END ROUTE *KOTZEBUE***					
	0.216	FIFTH AVE	1.264	425	350	350	442
	1.480	END					
		ROUTE TOTAL	1.264	425	350	350	442
222100		**NEW POINT HOPE RD**					
	0.000	BEGIN	2.500	50	50	50	125
	2.500	END					
		ROUTE TOTAL	2.500	50	50	50	125
223000		**NOATAK CITY STREETS, NOATAK-END ROUTE**					
	0.000	BEGIN	1.200	50	50	50	60
	1.200	END					
		ROUTE TOTAL	1.200	50	50	50	60
225000		**DEERING RD, MINING AREA-DEERING**					
	0.000	BEGIN	24.650	25	25	25	616
	24.650	JCT WITH DEERING AIRPORT RD	1.050	10	10	10	11
	25.700	END					
		ROUTE TOTAL	25.700	25	25	25	627
225060		**DEERING AIRPORT RD, DEERING RD-AIRPORT**					
	0.000	JCT WITH DEERING RD	0.200	25	25	25	5
	0.200	END					
		ROUTE TOTAL	0.200	25	25	25	5
228000		**RED DOG MINE RD, RED DOG MINE-END ROUTE**					
	0.000	RED DOG MINE	55.000	25	25	25	1,375
	55.000	END					
		ROUTE TOTAL	55.000	25	25	25	1,375

Roadlog Route ID	Begin M.P.	Feature	Length (Mi)	2007 AADT	2008 AADT	2009 AADT	2009 VMT
230000		**TOK CUTOFF HWY, RICHARDSON HWY-ALASKA HWY**					
	0.000	JCT WITH RICHARDSON HWY	2.630	580	640	700	1,841
	2.630	POST OFFICE ENTRANCE 1	14.926	490	475	560	8,359
	17.556	TULSONA CREEK	41.393	355	390	435	18,006
	58.949	JCT WITH NABESNA RD	20.938	420	385	445	9,317
	79.887	JCT WITH MENTASTA SPUR RD	16.440	375	360	365	6,001
	* 96.327	JCT WITH OLD TOK CUTOFF	25.185	405	380	415	10,452
	121.512	TOK HIGHWAY MAINTENANCE STATION	0.865	1,405	1,030	940	813
	122.377	END					
		ROUTE TOTAL	122.377	410	400	445	54,788
237000		**NABESNA RD, TOK CUTOFF HWY-NABESNA *NABESNA***					
	0.000	JCT WITH TOK CUTOFF HWY	1.489	195	185	180	268
	1.489	SLANA RIVER	39.607	30	30	30	1,188
	41.096	END					
		ROUTE TOTAL	41.096	40	40	35	1,456
237500		**MENTASTA SPUR RD, TOK CUTOFF HWY-MENTASTA *MENTASTA***					
	0.000	JCT WITH TOK CUTOFF HWY	7.146	105	100	75	536
	7.146	END					
		ROUTE TOTAL	7.146	105	100	75	536
238000		**OLD TOK CUTOFF, TOK CUTOFF HWY-ELIZABETH CREEK**					
	0.000	JCT WITH TOK CUTOFF HWY	1.930	15	15	15	29
	1.930	END					
		ROUTE TOTAL	1.930	15	15	15	29
250000		**TAYLOR HWY, ALASKA HWY-EAGLE CITY**					
	0.000	JCT WITH ALASKA HWY	72.841	195	180	145	10,562
	72.841	HIGHWAY MAINTENANCE STATION	20.432	150	140	125	2,554
	93.273	JCT WITH TOP OF THE WORLD HWY	64.483	100	90	40	2,579
	157.756	END					
		ROUTE TOTAL	157.756	150	140	100	15,695
252500		**TOP OF THE WORLD HWY, TAYLOR HWY-AK/CANADA BORDER**					
	0.000	JCT WITH TAYLOR HWY	13.543	120	110	115	1,557
	13.543	END					
		ROUTE TOTAL	13.543	120	110	115	1,557
252600		**TOP OF THE WORLD HWY WYE, TAYLOR HWY-TOP OF THE WORLD HWY**					
	0.000	JCT WITH TAYLOR HWY	0.127	5	5	5	1
	0.127	END					
		ROUTE TOTAL	0.127	5	5	5	1
255100		**SALMON / WILLOW / SPRUCE ST, MISSION RD-END ROUTE**					
	0.000	JCT WITH MISSION RD	0.370	5	5	10	4
	0.370	END					
		ROUTE TOTAL	0.370	5	5	10	4
255505		**1ST AVENUE *EAGLE***					
	0.141	JCT WITH AMUNDESEN STREET	0.246	140	140	140	34
	0.387	END					
		ROUTE TOTAL	0.246	140	140	140	34
255510		**AMUNDESEN STREET *EAGLE***					
	0.000	JCT WITH AMUNDESEN STREET	0.546	140	140	320	175
	0.546	END					
		ROUTE TOTAL	0.546	140	140	320	175
255600		**MISSION RD, LOWER WASHINGTON AVE-END ROUTE *EAGLE***					
	0.000	JCT WITH LOWER WASHINGTON AVENUE	2.788	10	10	280	781
	2.788	END					
		ROUTE TOTAL	2.788	10	10	280	781

*Permanent Traffic Recorder: Tok Cutoff at Tok Junction

Roadlog Route ID	Begin M.P.	Feature	Length (Mi)	2007 AADT	2008 AADT	2009 AADT	2009 VMT
256000		**WOODLOT RD, ARCTIC VILLAGE-WOODLOT**					
	0.000	JCT WITH ARCTIC VILLAGE	5.000	5	5	5	25
	5.000	END					
		ROUTE TOTAL	5.000	5	5	5	25
273000		**WISEMAN/HAMMOND RIVER RD, NORTH SLOPE RD-HAMMOND RIVER MINE**					
	0.000	JCT WITH NORTH SLOPE RD	12.500	5	5	5	63
	12.500	END					
		ROUTE TOTAL	12.500	5	5	5	63
273010		**WISEMAN/NOLAN RD, WISEMAN/HAMMOND RIVER RD-END ROUTE**					
	0.000	JCT WITH WISEMAN/HAMMOND RIVER RD	5.500	5	5	5	28
	5.500	END					
		ROUTE TOTAL	5.500	5	5	5	28

END OF REPORT

For additional copies or information contact or write:

DOTPF/Traffic Data
Attn: Jennifer Eason
2301 Peger Road
Fairbanks, Alaska 99709
Phone (907) 451-2257

This Report is prepared by the Department of Transportation and Public Facilities/Northern Region in cooperation with the Federal Highway Administration.

Northern Region Annual Traffic Volume Report 2007 - 2009

Northern Region Annual Traffic Volume Report 2007 - 2009