Northern Region

Annual Traffic Volume Report

2005 - 2006 - 2007

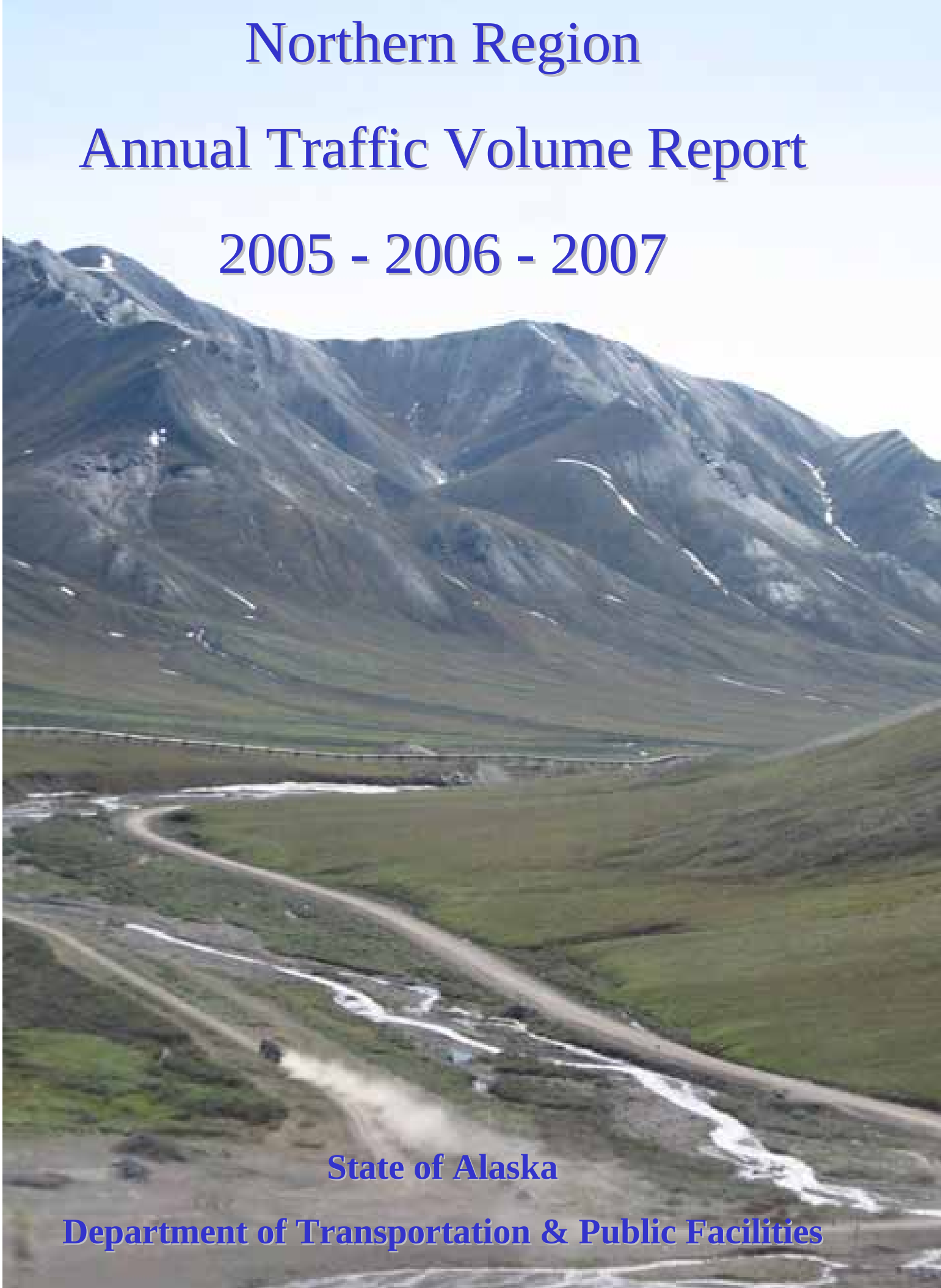

State of Alaska

Department of Transportation & Public Facilities

STATE OF ALASKA
Sarah Palin, Governor

DEPARTMENT OF TRANSPORTATION AND PUBLIC FACILITIES
Leo von Scheben, P.E., L.S., M.B.A.
Commissioner

DEPARTMENT OF TRANSPORTATION AND PUBLIC FACILITIES
Northern Region
Steve Titus, P.E.
Regional Director

Prepared by
DEPARTMENT OF TRANSPORTATION AND PUBLIC FACILITIES
NORTHERN REGION
PLANNING AND SUPPORT SERVICES

Gerald J. Rafson, P.E.
Chief of Planning and Support Services

Data Preparation by

Northern Region Traffic Data Section
Margaret Carpenter
Jennifer Eason
Scott Vockeroth
Nick Shier
Breana Hewitt

NORTHERN REGION

ANNUAL TRAFFIC VOLUME REPORT

Volume I
2008

Prepared by

State of Alaska

Department of Transportation and Public Facilities

Northern Region

Planning and Support Services

in cooperation with

U.S. Department of Transportation

Federal Highway Administration

TABLE OF CONTENTS

INTRODUCTION

DEFINITIONS AND TERMS

PART I State Route Index for Northern Region

Road Listings by Route Description

PART II Fixed Recorder Index

Historic Screenlines

Permanent Traffic Recorder Summaries

PART III Vehicle Classification Summary

PART IV Vehicle Miles Tables

INTRODUCTION

Introduction

The Northern Region Highway Traffic Data and Forecasting section within the Department of Transportation and Public Facilities compiles the region's Annual Traffic Volume Report. Engineers, planners, administrators, local governments, and the public use the information within this report for work that requires information related to urban planning, construction of new roads, forecasting traffic patterns, and determining possible economic development areas.

The Northern Region encompasses a geographic area of approximately 394,000 square miles (252 million acres) an area greater than California, Nevada, and Arizona combined. This area stretches from Barrow to Cantwell and Nome to Valdez and includes approximately 65% of Alaska's land area, 25% of the state's population and 60% of State maintained highways. Northern Region maintains and operates approximately 3,500 miles of roads of which 48% are paved, 52% are unpaved, and 70% are on the National Highway System.

Traffic volume data is collected throughout the entire year at 30 permanent traffic recorder (PTR) sites. These PTR sites are used to expand seasonal volume pneumatic tube or hose counts, which are referred to as coverage counts. Coverage counts are placed throughout the region during the months of May, June, July, August and the first part of September if the weather permits. Because summer traffic is generally much higher than other times of the year, the counts are adjusted for weekday and seasonal variations by using one or more associated PTR's to obtain an estimated Annual Average Daily Traffic (AADT). The calculated AADT then represents the traffic on the specific traffic link on which the count was taken.

Traffic classification data is collected throughout the entire year at 8 automated vehicle classifiers (AVC) sites. These AVC sites classify vehicles by type, based on the axle arrangement, number of trailers and other vehicle characteristics. Classification counts are also collected using seasonal classification pneumatic-tubes (hose) counts that are placed throughout the region during the months of May, June, July, August and the first part of September if the weather permits.

Northern Region also has two Weigh-In-Motion (WIM) sites. These WIM sites classify all vehicles by the same criteria as the vehicle classification counts, but include the added dimension of axle weights for all commercial size vehicles. WIM data collected at these two sites is not included in this report, but can be obtained by contacting DOT&PF Headquarters Planning Section.

This report provides a summary of all permanent, coverage and classification data collected throughout the Northern Region from calendar years 2005 through 2007.

DEFINITIONS AND TERMS

Definitions and Terms

Annual Average Daily Traffic (AADT): The estimated number of vehicles traveling over a given road segment during one 24 hour day. In practice, AADT is usually obtained from a sample (coverage count) adjusted for seasonality.

Automatic Polling: A method of obtaining data from automatic counters by telephone from a central computer location with automatic dialing equipment. Automatic counters in the field must have microprocessor memory and telephone connection.

Automatic Vehicle Classifier (AVC): Traffic counting equipment which automatically counts and classifies vehicles passing over its detectors, providing a record of types of vehicles and volumes by specific time intervals.

Axle-Body Combination: A vehicle description based on the configuration of axles, leading and trailing units, and tractor body.

Axle Correction Factor: The proportion by which a volume count based on axles (e.g., from pneumatic tube detectors) is multiplied to obtain an estimate of the number of actual vehicles. The ratio is 1.0 or less, and is derived from vehicle class counts.

Collector: A road classification applicable to roads servicing a mixture of local access and through traffic, for which the volume, average speed, and trip length of vehicles using the road are usually lower than for principal or minor arterials, but higher than for local roads.

Coverage Count: A hourly (sometimes directional) total traffic volumes collected for a three to seven day period on a cycle of one to three years. Counts are generally done with a portable automatic traffic counter using pneumatic-tubes (hoses) or inductive loops in the road. Locations of counts remain the same from one rotation year to the next.

Functional Classification: The process by which streets and highways are grouped into classes, or systems, according to the character of service they are intended to provide.

Highway Performance Monitoring System (HPMS): The data reporting system developed by the Federal Highway Administration (FHWA) for standardized road inventory, physical condition, and traffic use monitoring by all states.

Interstate Highway: A highway within the principal arterial category that is also designated as part of the Federal Interstate Highway System.

Link: A section of a road for which traffic data is reported. Link termini are located so that the traffic volume is roughly constant on a link.

Link Volume: The average number of vehicles passing over a traffic link in a 24-hour period of time. This is equivalent to the Annual Average Daily Traffic.

Local Roads: Any road (regardless of ownership) that is not classified as any higher type of arterial or collector. Serve primarily to provide access to adjacent land, provide service to travel over relatively short distances as compared to collectors or other higher systems. Local roads will, of course, constitute the rural mileage not classified as part of the principal arterial, minor arterial, or collector systems.

Major Arterial: A road serving mostly through movements, but with shorter trip lengths and at lower speeds than principal arterials.

Major Collector Roads: Major Collectors provide service to any county seat not on an arterial route, to the larger towns not directly served by the higher systems, and to other traffic generators of equivalent intra-county importance, such as consolidated schools, shipping points, county parks, important mining and agricultural areas, etc. Major Collectors link these places with nearby larger towns or cities, or with routes of higher classification and serve the more important intra-county travel corridors.

Minor Collector Roads: Minor Collectors are spaced at intervals, consistent with population density, to collect traffic from local roads and bring all developed areas within a reasonable distance of a collector road, provide service to the remaining smaller communities, and link the locally important traffic generators with their rural hinterland.

Monthly Average Daily Traffic (MADT): The estimated average daily traffic volume for a specific month at a given location.

Permanent Count: Hourly, directional or non-direction total traffic volumes collected year-round with Permanent Traffic Recorders (PTR)'s at established locations. These counts are used to adjust coverage counts for seasonal variations to yield AADT's.

Permanent Detector: A vehicle detector that is permanently installed in a roadway, as compared to a portable detector. The most common permanent detector equipment employs an inductive loop that senses a vehicle's presence as a change in the electrical characteristics of the loop. Piezo electric cables are used in conjunction with inductive loops to detect and sometimes weigh vehicle axles to determine a vehicle's type (classification) and sometimes weight.

Permanent Traffic Recorder (PTR): Traffic volume counting equipment that automatically counts vehicles passing over detectors, providing a record of those volumes by specific time intervals.

Pneumatic-Tube (Hose) Detector / Counter: A vehicle-detection device / counter consisting of a pneumatic rubber tube placed across a roadway, and which detects vehicles by sensing air pressure pulses from the vehicle axles passing over the tube.

Portable Counter: An automatic traffic counting machine which is moved from location to location where needed, rather than permanently installed in one location.

Principal Arterial: A street or highway connecting major population centers with high traffic volumes, long average trip lengths, and very little local travel service.

Rural Collector Roads: A rural collector routes generally serve travel of primarily intra-county / borough rather than statewide importance and constitute those routes on which (regardless of traffic volume) predominant travel distances are shorter than on arterial routes. Consequently, more moderate speeds may be typical, on the average.

Sampling Plan: A plan for collecting a sample from a larger population (e.g. traffic counting at a few locations to estimate traffic at all location).

Seasonally Adjusted Count: A traffic volume count that has been adjusted to an annual estimate from a raw count. The adjustment is based on the estimated relationship between volumes for the period counted and the annual average at one or more PTR's.

Vehicle Classification Count: A volume count that classifies vehicles by type (trucks, trailers, buses, recreational vehicle, automobiles, motorcycles, etc.) based on axle arrangement. Data may be collected manually or using specially designed automatic counters.

Vehicle Miles of Travel (VMT): For any given traffic link or combination of links, the sum of miles traveled by all vehicles; usually calculated as the sum of the products of each link length and annual average daily traffic (AADT) for that link.
VMT = (Link Length) X (Link AADT)

PART I

State Route Index for Northern Region

Road Listings by Route Description

Road Listing By Route Description

The road listing is a cross-reference guide to match common road names to the Coordinated Data System (CDS) route number. The CDS route number is a data base reference number. The CDS route number is primarily assigned to a single road but it may contain several roads or parts of roads. Conversely, a single road may be divided into multiple CDS routes. Each year route numbers may be added, changed or divided into separate routes. The mileage listed for the route or road named in the index may represent only a portion of that road's total length. Also, road lengths represent only that portion of the road on which traffic data is collected.

The purpose of this section of the report is to serve as an index to the AADT listing in the Vehicle Miles Table section. The index is listed alphabetically by Route Description (common road name); following across the page is the Route Name (actual CDS route number), the Mile Points (length of the road or length of the section of the road), and the termini description (written description of beginning of route to end of route).

To look up the AADT of a road you will need to find the route name, which is actually a number. To get the number you look up the name of the street or road in question, follow across the page to get the route name / number. Once you have the 6-digit number go to the Vehicle Miles Table shown in the report. The Vehicle Miles Table is listed by route name / number in numerical ascending order. Locate the 6 digit route name / number and you will find the street in question with the accompanying AADT's for 2005, 2006 and 2007.

R01-TWF-R032

ALASKA DEPARTMENT OF TRANSPORTATION AND PUBLIC FACILITIES
ROUTES BY ROUTE NAME - CDS ROUTE NUMBERS AS OF 14 March 2008

NORTHERN REGION

ROUTE NAME	ROUTE DESCRIPTION	MILE POINTS FROM	THRU	TERMINI NAME
040001	2ND AVE/AIRPORT ROAD * ALLAKAKET	0.000	0.750	ROAD BEGINNING <> ROAD ENDING
040002	3RD STREET/AIRPORT ROAD * TANANA	0.000	0.500	ROAD BEGINNING <> ROAD ENDING
040003	4TH AVE/AIRPORT ROAD * KOYUK	0.000	0.530	ROAD BEGINNING <> ROAD ENDING
040004	AIRPORT ROAD * LIVENGOOD	0.000	1.000	ELLIOTT HIGHWAY <> ROAD ENDING
040006	AIRPORT ROAD * CHALKYITSIK	0.000	1.440	ROAD BEGINNING <> ROAD ENDING
040008	AIRPORT ROAD * CHITINA	0.000	0.250	ROAD BEGINNING <> EDGERTON HWY/MCCARTHY RD
040009	AIRPORT ROAD * ELIM	0.000	1.000	ROAD BEGINNING <> ROAD ENDING
040011	AIRPORT ROAD * HUSLIA	0.000	0.750	ROAD BEGINNING <> ROAD ENDING
040012	AIRPORT ROAD * SHISHMAREF	0.000	0.650	ROAD BEGINNING <> ROAD ENDING
040013	AIRPORT ROAD * STEBBINS	0.000	1.000	ROAD BEGINNING <> ROAD ENDING
040014	AIRPORT ROAD * ALAKANUK	0.000	0.650	ROAD BEGINNING <> ROAD ENDING
040015	AIRPORT ROAD * ANVIK	0.000	0.800	ROAD BEGINNING <> ROAD ENDING
040016	AIRPORT ROAD * ARCTIC VILLAGE	0.000	1.400	ROAD BEGINNING <> ROAD ENDING
040017	AIRPORT ROAD * BEAVER	0.000	0.500	ROAD BEGINNING <> ROAD ENDING
040018	AIRPORT ROAD * COLDFOOT	0.000	0.400	ROAD BEGINNING <> DALTON HIGHWAY
040019	AIRPORT ROAD * GRAYLING	0.000	0.800	ROAD BEGINNING <> ROAD ENDING
040020	AIRPORT ROAD * HOLY CROSS	0.000	0.600	ROAD BEGINNING <> ROAD ENDING
040021	AIRPORT ROAD * HUGHES	0.000	1.000	ROAD BEGINNING <> ROAD ENDING
040022	AIRPORT ROAD * KALTAG	0.000	1.000	ROAD BEGINNING <> ROAD ENDING
040023	AIRPORT ROAD * KOTLIK	0.000	0.300	ROAD BEGINNING <> ROAD ENDING
040024	AIRPORT ROAD * KOYUKUK	0.000	0.500	ROAD BEGINNING <> ROAD ENDING
040025	AIRPORT ROAD * LAKE MINCHUMINA	0.000	0.250	ROAD BEGINNING <> ROAD ENDING
040026	AIRPORT ROAD * MARSHALL	0.000	2.100	ROAD BEGINNING <> ROAD ENDING
040027	OLD AIRPORT ACCESS RD * EMMONAK	0.000	0.189	ROAD BEGINNING <> AIRPORT/CLINIC ROAD * EMMONAK
040028	AIRPORT/CLINIC ROAD * EMMONAK	0.000	0.842	ROAD BEGINNING <> OLD AIRPORT ACCESS RD * EMMONAK
040029	AIRPORT ROAD * SAVOONGA	0.000	0.500	ROAD BEGINNING <> ROAD ENDING
040030	AIRPORT ROAD * SHAGELUK	0.000	3.100	ROAD BEGINNING <> ROAD ENDING
040031	AIRPORT ROAD * SHAKTOOLIK	0.000	3.500	ROAD BEGINNING <> ROAD ENDING
040032	AIRPORT ROAD * STEVENS VILLAGE	0.000	0.250	ROAD BEGINNING <> ROAD ENDING
040034	AIRPORT ROAD * WALES	0.000	0.400	ROAD BEGINNING <> ROAD ENDING
040035	AIRPORT ROAD * WHITE MOUNTAIN	0.000	1.750	ROAD BEGINNING <> ROAD ENDING
040036	AIRPORT ROAD * WISEMAN	0.000	0.250	ROAD BEGINNING <> ROAD ENDING
040037	AIRPORT ST/AIRPORT ROAD * ST MICHAEL	0.000	0.250	ROAD BEGINNING <> ROAD ENDING
040038	AMUKTOOLIK ST/AIRPORT ROAD * GOLOVIN	0.000	1.000	ROAD BEGINNING <> ROAD ENDING
040039	AIRPORT ROAD * BETTLES	0.000	0.250	ROAD BEGINNING <> ROAD ENDING
040040	FLOAT POND ACCESS ROAD * BETTLES	0.000	1.900	ROAD BEGINNING <> ROAD ENDING
040042	3RD AVE/AIRPORT ROAD * FORT YUKON	0.000	0.420	ROAD BEGINNING <> ROAD ENDING
040043	MIDDLE ROAD/AIRPORT ROAD * UNALAKLEET	0.000	0.750	ROAD BEGINNING <> ROAD ENDING
040044	MINOOK CREEK ROAD/AIRPORT ROAD * RAMPART	0.000	0.500	ROAD BEGINNING <> ROAD ENDING
040047	AIRPORT ROAD * CHANDALAR SHELF	0.000	0.200	DALTON HIGHWAY <> ROAD ENDING
040048	AIRPORT ROAD * POINT HOPE	0.000	2.500	ROAD BEGINNING <> ROAD ENDING
040049	AIRPORT ROAD * POINT LAY	0.000	1.000	ROAD BEGINNING <> ROAD ENDING
040050	1ST ST/AIRPORT ACCESS ROAD * KIVALINA	0.000	0.500	ROAD BEGINNING <> ROAD ENDING
040052	AIRPORT ROAD * KIANA	0.000	1.000	ROAD BEGINNING <> ROAD ENDING
040053	AIRPORT ROAD * KOBUK	0.000	0.200	ROAD BEGINNING <> ROAD ENDING
040054	AIRPORT ROAD * NOATAK	0.000	1.200	ROAD BEGINNING <> ROAD ENDING
040055	AIRPORT ROAD * NOORVIK	0.000	1.500	ROAD BEGINNING <> ROAD ENDING
040057	CAPE DECEIT ROAD * DEERING	0.000	2.000	ROAD BEGINNING <> ROAD ENDING
040058	DAHL CRK RD/AIRPORT ACCESS RD * KOBUK	0.000	4.000	ROAD BEGINNING <> ROAD ENDING
040059	SEWAGE LAGOON ROAD * SHUNGNAK	0.000	1.390	ROAD BEGINNING <> ROAD ENDING

R01-TWF-R032

ALASKA DEPARTMENT OF TRANSPORTATION AND PUBLIC FACILITIES
ROUTES BY ROUTE NAME - CDS ROUTE NUMBERS AS OF 14 March 2008

NORTHERN REGION

ROUTE NAME	ROUTE DESCRIPTION	MILE POINTS FROM	THRU	TERMINI NAME
040060	VIRGINA AVE/AIRPORT ACCESS RD * BUCKLAND	0.000	0.300	ROAD BEGINNING <> ROAD ENDING
040061	WARING ST/AIRPORT ACCESS RD * AMBLER	0.000	1.400	ROAD BEGINNING <> ROAD ENDING
040062	AIRPORT ROAD * COUNCIL	0.000	1.000	ROAD BEGINNING <> ROAD ENDING
040063	CHENA HOT SPR-CIRCLE HOT SPR CONN RTE (AHS PRO	0.000	55.000	CHENA HOT SPRINGS ROAD * FBKS NSB <> PORTAGE CREEK
040065	EUREKA-RAMPART RD (AHS PROPOSED SECTION)	0.000	11.130	EUREKA-RAMPART ROAD <> EUREKA-RAMPART RD (RAMPART S
040066	EUREKA-RAMPART RD (RAMPART SECTION)	0.000	2.000	EUREKA-RAMPART RD (AHS PROPOSED SECTION) <> ROAD EN
040071	AMBLER SEWAGE LAGOON ROAD	0.000	0.625	ROAD BEGINNING <> ROAD ENDING
040080	C-1 ACCESS ROAD	0.000	0.100	ROAD BEGINNING <> ROAD ENDING
040081	C-3 ACCESS ROAD	0.000	0.375	RICHARDSON HIGHWAY <> ROAD ENDING
059000	RUBY/POORMAN ROAD * RUBY	0.000	36.000	ROAD BEGINNING <> ROAD ENDING
059500	AIRPORT ROAD * RUBY	0.000	1.200	RUBY/POORMAN ROAD * RUBY <> ROAD ENDING
059600	RUBY CITY STREETS * RUBY	0.000	2.120	ROAD BEGINNING <> ROAD ENDING
095000	AIRPORT ROAD * PILOT STATION	0.000	1.200	ROAD BEGINNING <> ROAD ENDING
097000	SAINT MARYS/MTN VILLAGE RD	0.000	20.250	ROAD BEGINNING <> ROAD ENDING
097010	PITKAS POINT ROAD	0.000	1.750	SAINT MARYS/MTN VILLAGE RD <> ROAD ENDING
097600	YUKON RIVER ACCESS	0.000	1.500	SAINT MARYS/MTN VILLAGE RD <> ROAD ENDING
135000	GLENN HIGHWAY	110.264	180.165	ALASCOM ROAD * MATSU <> RICHARDSON HIGHWAY
138181	SQUAW CREEK TRAILHEAD ROAD * MATSU	0.000	0.157	ROAD BEGINNING <> GLENN HIGHWAY
138190	BELANGER PASS ROAD	0.000	1.446	GLENN HIGHWAY <> ROAD ENDING
139700	LAKE LOUISE ROAD	0.000	18.738	GLENN HIGHWAY <> ROAD ENDING
139710	TOLSONA LAKE ROAD	0.000	1.429	GLENN HIGHWAY <> ROAD ENDING
139800	TERRACE (SUBDIVISION) ROAD * GLENNALLEN	0.000	0.926	GLENN HIGHWAY <> ROAD ENDING
139810	BURMA ROAD * GLENNALLEN	0.000	0.275	AURORA (SCHOOL) ROAD * GLENNALLEN <> TERRACE (SUBDI
139815	LANDFILL ROAD * GLENNALLEN	0.000	0.104	ROAD BEGINNING <> GLENN HIGHWAY
139820	FIRST STREET * GLENNALLEN	0.000	0.104	ROAD BEGINNING <> TERRACE (SUBDIVISION) ROAD * GLEN
139825	MABEL LANE * GLENNALLEN	0.000	0.327	ROAD BEGINNING <> GLENN HIGHWAY
139830	SECOND STREET * GLENNALLEN	0.000	0.120	ROAD BEGINNING <> TERRACE (SUBDIVISION) ROAD * GLEN
139840	THIRD STREET * GLENNALLEN	0.000	0.121	ROAD BEGINNING <> TERRACE (SUBDIVISION) ROAD * GLEN
139850	FOURTH STREET * GLENNALLEN	0.000	0.175	ROAD BEGINNING <> ROAD ENDING
139880	FIRST AVENUE NORTH * GLENNALLEN	0.000	0.130	CVEA CO-OP ROAD * GLENNALLEN <> AURORA (SCHOOL) ROA
139900	AURORA (SCHOOL) ROAD * GLENNALLEN	0.000	0.415	GLENN HIGHWAY <> ROAD ENDING
139905	BALLPARK LANE * GLENNALLEN	0.000	0.503	GLENN HIGHWAY <> ROAD ENDING
139915	SASHA STREET * GLENNALLEN	0.000	0.273	GLENN HIGHWAY <> ROAD ENDING
139920	COLLEGE ROAD * GLENNALLEN	0.000	0.776	MT SANFORD DRIVE * GLENNALLEN <> ROAD ENDING
139925	MT SANFORD DRIVE * GLENNALLEN	0.000	0.145	GLENN HIGHWAY <> COLLEGE ROAD * GLENNALLEN
139935	CVEA CO-OP ROAD * GLENNALLEN	0.000	0.274	GLENN HIGHWAY <> COLLEGE ROAD * GLENNALLEN
139945	BIRCH STREET * GLENNALLEN	0.000	0.162	GLENN HIGHWAY <> BURMA ROAD * GLENNALLEN
139955	ASPEN STREET * GLENNALLEN	0.000	0.161	GLENN HIGHWAY <> BURMA ROAD * GLENNALLEN
139965	CAMPUS ROAD * GLENNALLEN	0.000	0.187	COLLEGE ROAD * GLENNALLEN <> ROAD ENDING
139975	DRUM DRIVE * GLENNALLEN	0.000	0.190	COLLEGE ROAD * GLENNALLEN <> ROAD ENDING
140000	DENALI HIGHWAY	0.000	134.558	RICHARDSON HIGHWAY <> CANTWELL ROAD
141000	7 MILE LAKE ACCESS ROAD	0.000	0.730	DENALI HIGHWAY <> ROAD ENDING
141100	DUMP ROAD * PAXSON	0.000	1.000	DENALI HIGHWAY <> ROAD ENDING
141500	DENALI NATIONAL PARK ROAD * HEALY	0.000	14.924	PARKS HIGHWAY <> ROAD ENDING
141600	NORTHWIND WAY * DENALI/PARKS JCT	0.000	0.394	DENALI HIGHWAY <> ROAD ENDING
141650	DAVID DRIVE * DENALI/PARKS JCT	0.000	0.320	DENALI HIGHWAY <> NORTHWIND WAY * DENALI/PARKS JCT
141660	TESA DRIVE * DENALI/PARKS JCT	0.000	0.311	DAVID DRIVE * DENALI/PARKS JCT <> ROAD ENDING
147000	OLD ANCHORAGE-FAIRBANKS HIGHWAY	0.000	1.123	ROAD BEGINNING <> PARKS HIGHWAY
150000	DALTON HIGHWAY	0.000	415.130	ELLIOTT HIGHWAY <> LAKE COLLEEN DRIVE EAST * DEADHO
150005	GAFFNEY ROAD (WAINWRIGHT MAIN GATE) FBKS	0.000	0.150	AIRPORT WAY * FAIRBANKS <> ROAD ENDING

R01-TWF-R032

ALASKA DEPARTMENT OF TRANSPORTATION AND PUBLIC FACILITIES
ROUTES BY ROUTE NAME - CDS ROUTE NUMBERS AS OF 14 March 2008

NORTHERN REGION

ROUTE NAME	ROUTE DESCRIPTION	MILE POINTS FROM	THRU	TERMINI NAME
150006	8TH AVENUE * FAIRBANKS	0.000	1.090	ROAD BEGINNING <> ROAD ENDING
150007	GAFFNEY ROAD * FAIRBANKS	0.000	0.560	BARNETTE STREET/GILLAM WAY * FBKS <> ROAD ENDING
150009	9TH AVENUE (LATHROP) * FAIRBANKS	0.000	0.790	ROAD BEGINNING <> LATHROP STREET
150009S1	9TH AVENUE (NOBLE) * FAIRBANKS	0.000	0.160	NOBLE STREET <> CUSHMAN STREET * FBX
150010	10TH AVENUE (STEESE EXPRESSWAY) * FAIRBANKS	0.000	0.760	STEESE EXPRESSWAY/HIGHWAY <> ROAD ENDING
150010S1	10TH AVENUE (W OF COWLES/LATHROP) * FAIRBANKS	0.000	0.410	WEST COWLES/LATHROP STREET * FAIRBANKS <> ROAD ENDI
150013	11TH AVENUE * FAIRBANKS	0.000	0.420	ROAD BEGINNING <> BARNETTE STREET/GILLAM WAY * FBKS
150015	12TH AVENUE * FAIRBANKS	0.000	0.320	ROAD BEGINNING <> ROAD ENDING
150020	7TH AVENUE * FAIRBANKS	0.000	0.990	ROAD BEGINNING <> ROAD ENDING
150025	2ND AVENUE * FAIRBANKS	0.000	1.140	ROAD BEGINNING <> ROAD ENDING
150030	3RD AVENUE * FAIRBANKS	0.000	1.250	ROAD BEGINNING <> ROAD ENDING
150040	3RD STREET * FBX	0.000	0.413	OLD STEESE @ FAIRBANKS * FAIRBANKS <> HAMILTON AVEN
150041	SLATER DRIVE * FAIRBANKS	0.000	1.320	ROAD BEGINNING <> ROAD ENDING
150042	D STREET * FAIRBANKS	0.000	1.040	ROAD BEGINNING <> ROAD ENDING
150043	E STREET * FAIRBANKS	0.000	0.710	ROAD BEGINNING <> ROAD ENDING
150044	FAREWELL AVENUE * FAIRBANKS	0.000	0.740	3RD STREET * FBX <> F STREET * FAIRBANKS
150045	TRAINOR GATE ROAD * FAIRBANKS	0.000	1.400	ROAD BEGINNING <> ROAD ENDING
150046	C STREET * FAIRBANKS	0.000	0.540	ROAD BEGINNING <> BARANOF AVENUE * FAIRBANKS
150047	BARANOF AVENUE * FAIRBANKS	0.000	0.390	HAMILTON AVENUE * FAIRBANKS <> C STREET * FAIRBANKS
150048	B STREET * FAIRBANKS	0.000	0.550	BARANOF AVENUE * FAIRBANKS <> ROAD ENDING
150049	BENTLEY DRIVE * FAIRBANKS	0.000	0.790	SLATER DRIVE * FAIRBANKS <> ROAD ENDING
150050	4TH AVENUE * FAIRBANKS	0.000	0.600	ROAD BEGINNING <> ROAD ENDING
150051	F STREET * FAIRBANKS	0.000	0.040	FAREWELL AVENUE * FAIRBANKS <> TRAINOR GATE ROAD *
150055	5TH AVENUE * FAIRBANKS	0.000	0.600	ROAD BEGINNING <> ROAD ENDING
150060	GOLD MINE TRAIL ROAD * FNSB NE	0.000	4.001	STEESE EXPRESSWAY/HIGHWAY <> GILMORE TRAIL * FBKS N
150065	6TH AVENUE (LATHROP) * FAIRBANKS	0.000	0.380	BARNETTE STREET/GILLAM WAY * FBKS <> LATHROP STREET
150065S1	6TH AVENUE (HALL) * FAIRBANKS	0.000	0.290	HALL STREET * FAIRBANKS <> CUSHMAN STREET * FBX
150070	FAIRHILL ROAD * FAIRBANKS	0.000	0.380	FARMERS LOOP * FBX <> ROAD ENDING
150075	CITY LIGHTS BOULEVARD * FAIRBANKS	0.000	0.570	JOHANSEN EXPRESSWAY <> FAIRHILL ROAD * FAIRBANKS
150100	COLLEGE ROAD * FBX	0.000	4.094	HAMILTON AVENUE * FAIRBANKS <> UNIVERSITY AVENUE *
150101	COLLEGE SB - ILLINOIS WB WYE	0.000	0.070	COLLEGE ROAD * FBX <> ILLINOIS STREET * FBX
150102	BENTLEY TRUST ROAD * FBX	0.000	0.630	ILLINOIS STREET * FBX <> OLD STEESE @ FAIRBANKS * F
150103	HUNTER STREET * FBX	0.000	0.137	ROAD BEGINNING <> ROAD ENDING
150104	HELMERICKS AVENUE * FBX	0.000	0.570	ROAD BEGINNING <> OLD STEESE @ FAIRBANKS * FAIRBANK
150105	OLD STEESE @ FOX * FAIRBANKS	0.000	8.534	FARMERS LOOP * FBX <> ELLIOTT HIGHWAY
150106	HERB MILLER BLVD * FBX	0.000	0.358	TRAINOR GATE ROAD * FAIRBANKS <> ROAD ENDING
150110	OLD STEESE @ FAIRBANKS * FAIRBANKS	0.000	1.295	JOHANSEN EXPRESSWAY <> WENDELL STREET
150111	SEEKINS FORD DRIVE * FAIRBANKS	0.000	0.238	ROAD BEGINNING <> HELMERICKS AVENUE * FBX
150120	HAMILTON AVENUE * FAIRBANKS	0.000	0.540	ROAD BEGINNING <> ROAD ENDING
150123	BRIDGEWATER DRIVE * FAIRBANKS	0.000	0.980	ROAD BEGINNING <> ROAD ENDING
150124	CARR AVENUE * FAIRBANKS	0.000	0.690	ROAD BEGINNING <> ROAD ENDING
150125	AURORA DRIVE * FAIRBANKS	0.000	0.854	COLLEGE ROAD * FBX <> JOHANSEN WB - AURORA NB RAMP
150126	HANSON ROAD * FAIRBANKS	0.000	0.550	AURORA DRIVE * FAIRBANKS <> ROAD ENDING
150127	ASPEN STREET * FAIRBANKS	0.000	0.530	HANSON ROAD * FAIRBANKS <> ROAD ENDING
150128	MARIKA ROAD * FAIRBANKS	0.000	0.500	ROAD BEGINNING <> ROAD ENDING
150129	TAMARACK STREET * FAIRBANKS	0.000	0.300	ROAD BEGINNING <> ROAD ENDING
150137	EVERGREEN STREET * FAIRBANKS	0.000	0.310	ROAD BEGINNING <> MARIKA ROAD * FAIRBANKS
150140	SANDVIK STREET * FAIRBANKS	0.000	0.300	UNIVERSITY AVENUE * FBX <> ROAD ENDING
150145	BALLAINE ROAD * FAIRBANKS	0.000	4.334	FARMERS LOOP * FBX <> GOLDSTREAM ROAD
150146	ELDORADO ROAD * FBKS NSB	0.000	1.000	BALLAINE ROAD * FAIRBANKS <> ROAD ENDING

R01-TWF-R032

ALASKA DEPARTMENT OF TRANSPORTATION AND PUBLIC FACILITIES
ROUTES BY ROUTE NAME - CDS ROUTE NUMBERS AS OF 14 March 2008

NORTHERN REGION

ROUTE NAME	ROUTE DESCRIPTION	MILE POINTS FROM	THRU	TERMINI NAME
150147	RED FOX DRIVE * FBKS NSB	0.000	0.960	ELDORADO ROAD * FBKS NSB <> ROAD ENDING
150148	YANKOVICH ROAD * FBX	0.000	1.663	MILLER HILL ROAD * FBX <> BALLAINE ROAD * FAIRBANKS
150150	AUBURN DRIVE * FAIRBANKS	0.000	0.917	FARMERS LOOP * FBX <> ROAD ENDING
150155	GRENAC ROAD * FAIRBANKS	0.000	1.154	FARMERS LOOP * FBX <> ROAD ENDING
150156	THOMAS STREET * FAIRBANKS	0.000	0.250	UNIVERSITY AVENUE * FBX <> ROAD ENDING
150163	CROSSMAN ROAD * FAIRBANKS	0.000	0.489	FARMERS LOOP * FBX <> ROAD ENDING
150170	FIDELER ROAD * FAIRBANKS	0.000	0.674	FARMERS LOOP * FBX <> ECHO ACRES DRIVE * FBX
150171	ECHO ACRES DRIVE * FBX	0.000	0.712	FIDELER ROAD * FAIRBANKS <> ROAD ENDING
150175	ANTOINETTE AVENUE * FAIRBANKS	0.000	0.300	COLLEGE ROAD * FBX <> ROAD ENDING
150178	O'CONNER ROAD * FAIRBANKS	0.000	0.630	ROAD BEGINNING <> ROAD ENDING
150180	MARGARET AVENUE * FAIRBANKS	0.000	0.220	COLLEGE ROAD * FBX <> ROAD ENDING
150185	WEDGEWOOD DRIVE * FAIRBANKS	0.000	0.270	MARGARET AVENUE * FAIRBANKS <> ROAD ENDING
150200	FARMERS LOOP * FBX	0.000	8.433	FAIRHILL ROAD * FAIRBANKS <> UNIVERSITY AVENUE * FB
150600	FARMERS LOOP SPUR * FAIRBANKS	0.000	0.484	FARMERS LOOP * FBX <> ROAD ENDING
150800	BIRCH HILL ACCESS ROAD * FAIRBANKS	0.000	1.888	FAIRHILL ROAD * FAIRBANKS <> ROAD ENDING
150900	STEESE SB - CHS RD RAMP	0.000	0.310	CHS RD - STEESE NB RAMP <> CHENA HOT SPRINGS ROAD *
150910	STEESE NB - CHS RD RAMP	0.000	0.290	STEESE EXPRESSWAY/HIGHWAY <> CHENA HOT SPRINGS ROAD
150920	CHS RD - STEESE SB RAMP	0.000	0.290	CHENA HOT SPRINGS ROAD * FBKS NSB <> STEESE EXPRESS
150930	CHS RD - STEESE NB RAMP	0.000	0.290	CHENA HOT SPRINGS ROAD * FBKS NSB <> STEESE EXPRESS
150970	DEADHORSE DRIVE * DEADHORSE	0.000	0.403	ROAD BEGINNING <> ROAD ENDING
150973	AIRPORT WAY * DEADHORSE	0.000	0.218	DEADHORSE DRIVE * DEADHORSE <> LAKE COLLEEN DRIVE W
150975	LAKE COLLEEN DRIVE WEST * DEADHORSE	0.000	1.941	AIRPORT WAY * DEADHORSE <> SPINE ROAD EAST * DEADHO
150980	LAKE COLLEEN DRIVE EAST * DEADHORSE	0.000	1.690	AIRPORT WAY * DEADHORSE <> SPINE ROAD EAST * DEADHO
150982	SPINE ROAD EAST * DEADHORSE	0.000	3.399	LAKE COLLEEN DRIVE WEST * DEADHORSE <> ROAD ENDING
150985	COLD FOOT ROAD * DALTON HWY	0.000	0.516	DALTON HIGHWAY <> ROAD ENDING
150990	WISEMAN ROAD * DALTON HWY	0.000	2.823	DALTON HIGHWAY <> ROAD ENDING
151000	CHENA HOT SPRINGS ROAD * FBKS NSB	0.000	56.424	OLD STEESE @ FOX * FAIRBANKS <> CHENA HOT SPR-CIRCL
151010	BENNETT ROAD * FBKS NSB	0.000	1.482	CHENA HOT SPRINGS ROAD * FBKS NSB <> STEELE CREEK R
151012	FABIAN DRIVE * FNSB NE	0.000	1.280	BENNETT ROAD * FBKS NSB <> ROAD ENDING
151015	ESRO ROAD * FBKS NSB	0.000	2.860	CHENA HOT SPRINGS ROAD * FBKS NSB <> ROAD ENDING
151017	BRIDGE STREET * FBKS NSB	0.000	0.135	OLD CHENA HOT SPRINGS RD <> CHENA HOT SPRINGS ROAD
151020	OLD CHENA HOT SPRINGS RD	0.000	0.494	ROAD BEGINNING <> ROAD ENDING
151029	DAISY DRIVE * FNSB NE	0.000	0.327	DEREK DRIVE * FNSB NE <> ROAD ENDING
151030	ELEMENTARY DRIVE * FBKS NSB	0.000	0.470	CHENA HOT SPRINGS ROAD * FBKS NSB <> ROAD ENDING
151032	RAY BURN DRIVE * FBKS NSB	0.000	0.500	ELEMENTARY DRIVE * FBKS NSB <> ROAD ENDING
151035	BIAS DRIVE * FNSB NE	0.000	1.450	CHENA HOT SPRINGS ROAD * FBKS NSB <> ROAD ENDING
151037	WIGWAM WAY * FNSB NE	0.000	0.400	BIAS DRIVE * FNSB NE <> ROAD ENDING
151040	HAGELBARGER AVENUE	0.000	0.988	STEESE EXPRESSWAY/HIGHWAY <> OLD STEESE @ FOX * FAI
151050	HERNING ROAD * FBKS NSB	0.000	0.950	CHENA HOT SPRINGS ROAD * FBKS NSB <> ROAD ENDING
151079	STEELE CREEK SPUR * FNSB NE	0.000	0.109	GILMORE TRAIL * FBKS NSB <> HAGELBARGER AVENUE
151080	STEELE CREEK ROAD * FNSB NE	0.000	3.696	CHENA HOT SPRINGS ROAD * FBKS NSB <> ROAD ENDING
151084	SPUDWOOD LANE * FNSB	0.000	0.606	STEELE CREEK ROAD * FNSB NE <> ROAD ENDING
151085	FITZ COURT * FNSB NE	0.000	0.260	STEELE CREEK ROAD * FNSB NE <> ROAD ENDING
151086	STIMPLE COURT * FNSB NE	0.000	0.098	STEELE CREEK ROAD * FNSB NE <> ROAD ENDING
151087	NORTHERN LIGHTS DRIVE * FNSB NE	0.000	0.184	STEELE CREEK ROAD * FNSB NE <> ROAD ENDING
151088	STRAWBERRY ROAD * FNSB NE	0.000	0.116	STEELE CREEK ROAD * FNSB NE <> ROAD ENDING
151089	EASTWOOD LANE * FNSB NE	0.000	0.540	STEELE CREEK ROAD * FNSB NE <> ROAD ENDING
151090	SOUTHWOOD LANE * FNSB NE	0.000	0.267	STEELE CREEK ROAD * FNSB NE <> NORTHWOOD LANE * FNS
151091	NORTHWOOD LANE * FNSB NE	0.000	0.539	STEELE CREEK ROAD * FNSB NE <> EASTWOOD LANE * FNSB
151093	DUCKWOOD COURT * FNSB NE	0.000	0.172	SPUDWOOD LANE * FNSB <> ROAD ENDING

R01-TWF-R032

ALASKA DEPARTMENT OF TRANSPORTATION AND PUBLIC FACILITIES
ROUTES BY ROUTE NAME - CDS ROUTE NUMBERS AS OF 14 March 2008

NORTHERN REGION

ROUTE NAME	ROUTE DESCRIPTION	MILE POINTS FROM	THRU	TERMINI NAME
151094	WOODVIEW DRIVE * FNSB NE	0.000	0.483	STEELE CREEK ROAD * FNSB NE <> ROAD ENDING
151095	VIOLET DRIVE * FNSB NE	0.000	1.128	STEELE CREEK ROAD * FNSB NE <> DEREK DRIVE * FNSB N
151096	REDPOLL LANE * FNSB NE	0.000	0.473	ROAD BEGINNING <> VIOLET DRIVE * FNSB NE
151097	LANCE LANE * FNSB NE	0.000	0.199	ROAD BEGINNING <> VIOLET DRIVE * FNSB NE
151100	RAINBOW DRIVE * FBKS NSB	0.000	0.612	CHENA HOT SPRINGS ROAD * FBKS NSB <> ROAD ENDING
151105	WHITNEY DRIVE * FAIRBANKS	0.000	0.350	CHENA HOT SPRINGS ROAD * FBKS NSB <> OLD STEESE @ F
151114	HOBBIT HILL DRIVE * FNSB NE	0.000	0.332	ROAD BEGINNING <> FABIAN DRIVE * FNSB NE
151200	STEELE CREEK @ OLD STEESE * FNSB NE	0.000	0.400	OLD STEESE @ FOX * FAIRBANKS <> ROAD ENDING
151201	MOUNTAIN VISTA DRIVE * FNSB NE	0.000	0.242	SUNCREST DRIVE * FNSB NE <> ROAD ENDING
151202	SUNCREST DRIVE * FNSB NE	0.000	0.095	STEELE CREEK ROAD * FNSB NE <> MOUNTAIN VISTA DRIVE
151203	HIGHLAND DRIVE * FNSB NE	0.000	0.195	STEELE CREEK ROAD * FNSB NE <> ROAD ENDING
151209	WESTWICK DRIVE * FNSB NE	0.000	0.338	GILMORE TRAIL * FBKS NSB <> WINCH ROAD * FNSB NE
151210	GILMORE TRAIL * FBKS NSB	0.000	6.933	STEELE CREEK ROAD * FNSB NE <> ROAD ENDING
151211	JENNICK AVENUE * FNSB NE	0.000	0.245	GILMORE TRAIL * FBKS NSB <> ROAD ENDING
151212	WINCH ROAD * FNSB NE	0.000	1.093	TERA DRIVE <> WESTWICK DRIVE * FNSB NE
151213	BELLVILLE COURT * FNSB NE	0.000	0.071	GILMORE TRAIL * FBKS NSB <> ROAD ENDING
151214	TERA DRIVE	0.000	0.112	STEESE EXPRESSWAY/HIGHWAY <> WINCH ROAD * FNSB NE
151215	LOIS LANE * FNSB NE	0.000	0.086	GILMORE TRAIL * FBKS NSB <> ROAD ENDING
151216	DEREK DRIVE * FNSB NE	0.000	0.235	DAISY DRIVE * FNSB NE <> MAYA LANE * FNSB NE
151217	MAYA LANE * FNSB NE	0.000	0.724	GILMORE TRAIL * FBKS NSB <> ROAD ENDING
151218	GREAT VIEW LANE * FNSB NE	0.000	0.660	GILMORE TRAIL * FBKS NSB <> ROAD ENDING
151220	ALBERTA STREET	0.000	0.403	GILMORE TRAIL * FBKS NSB <> ROAD ENDING
151221	SUSIE Q ROAD * FNSB NE	0.000	0.125	ALBERTA STREET <> SANDI COURT * FNSB NE
151222	SANDI COURT * FNSB NE	0.000	0.150	ROAD BEGINNING <> ROAD ENDING
151224	HUBNERITE ROAD NORTH * FBX	0.000	0.386	GILMORE TRAIL * FBKS NSB <> ROAD ENDING
151225	GUNNING DRIVE * FNSB NE	0.000	0.456	HUBNERITE ROAD NORTH * FBX <> ROAD ENDING
151226	PINE MEADOWS AVENUE * FNSB NE	0.000	0.076	GILMORE TRAIL * FBKS NSB <> ALPINE VISTA COURT * FN
151227	ALPINE VISTA COURT * FNSB NE	0.000	0.238	ROAD BEGINNING <> PINE MEADOWS AVENUE * FNSB NE
151228	NORRIS LANE * FNSB NE	0.000	0.063	GILMORE TRAIL * FBKS NSB <> ROAD ENDING
151229	CARTLEB ROAD * FNSB NE	0.000	0.438	GILMORE TRAIL * FBKS NSB <> ROAD ENDING
151230	NORTON WAY * FNSB NE	0.000	0.344	GILMORE TRAIL * FBKS NSB <> ROAD ENDING
151301	GOLDBEARING COURT * FNSB NE	0.000	0.091	GOLD MINE TRAIL ROAD * FNSB NE <> ROAD ENDING
151302	REVENUE RUN * FNSB NE	0.000	0.114	GOLD MINE TRAIL ROAD * FNSB NE <> ROAD ENDING
151303	GOLD POKE DRIVE * FNSB NE	0.000	0.148	GOLD MINE TRAIL ROAD * FNSB NE <> ROAD ENDING
151305	PAYDIRT ROAD * FNSB NE	0.000	0.289	GOLD MINE TRAIL ROAD * FNSB NE <> BULLION DRIVE * F
151306	BULLION DRIVE * FNSB NE	0.000	1.409	ROAD BEGINNING <> RAMPAGE COURT * FNSB NE
151307	GOLDVEIN ROAD * FNSB NE	0.000	0.890	BULLION DRIVE * FNSB NE <> GOLD PAN ROAD * FNSB NE
151308	GOLD PAN ROAD * FNSB NE	0.000	0.434	GOLDVEIN ROAD * FNSB NE <> GOLD MINE TRAIL ROAD * F
151310	RAMPAGE COURT * FNSB NE	0.000	0.131	BULLION DRIVE * FNSB NE <> ROAD ENDING
151311	TONSINA DRIVE * FNSB NE	0.000	0.133	ROAD BEGINNING <> BULLION DRIVE * FNSB NE
151312	DREDGEVIEW DRIVE * FNSB NE	0.000	0.260	GOLD MINE TRAIL ROAD * FNSB NE <> ROAD ENDING
151313	PENNYWEIGHT DRIVE * FNSB NE	0.000	0.429	GOLD MINE TRAIL ROAD * FNSB NE <> ROAD ENDING
151314	HARDROCK ROAD * FNSB NE	0.000	0.263	ROAD BEGINNING <> GOLD MINE TRAIL ROAD * FNSB NE
151316	GRUBSTAKE ROAD * FNSB NE	0.000	0.795	GOLD MINE TRAIL ROAD * FNSB NE <> GOLD PAN ROAD * F
151318	PROSPECTORS TRAIL * FNSB NE	0.000	0.613	GOLD MINE TRAIL ROAD * FNSB NE <> ROAD ENDING
151319	GOLDSTREAK ROAD * FNSB NE	0.000	1.204	PENNYWEIGHT DRIVE * FNSB NE <> ROAD ENDING
151320	OVERSITE COURT * FNSB NE	0.000	0.059	ROAD BEGINNING <> GOLDSTREAK ROAD * FNSB NE
151321	MEYERES ROAD * FNSB NE	0.000	0.267	GOLDSTREAK ROAD * FNSB NE <> ROAD ENDING
151322	EAST SIDE DRIVE * FNSB NE	0.000	0.266	MEYERES ROAD * FNSB NE <> ROAD ENDING
151323	NO GOLD ROAD * FNSB NE	0.000	0.086	GOLD MINE TRAIL ROAD * FNSB NE <> HIGH GRADE WAY *

R01-TWF-R032

ALASKA DEPARTMENT OF TRANSPORTATION AND PUBLIC FACILITIES
ROUTES BY ROUTE NAME - CDS ROUTE NUMBERS AS OF 14 March 2008

NORTHERN REGION

ROUTE NAME	ROUTE DESCRIPTION	MILE POINTS FROM	THRU	TERMINI NAME
151324	HIGH GRADE WAY * FNSB NE	0.000	0.737	ROAD BEGINNING <> ROAD ENDING
151325	PLACER DRIVE * FNSB NE	0.000	0.132	ROAD BEGINNING <> ROAD ENDING
151326	SLUICE-BOX ROAD * FNSB NE	0.000	0.425	GOLD MINE TRAIL ROAD * FNSB NE <> ROAD ENDING
151327	FOOL'S GOLD ROAD * FNSB NE	0.000	0.637	ROAD BEGINNING <> GOLD MINE TRAIL ROAD * FNSB NE
151328	RIFFLE-BOARD ROAD * FNSB NE	0.000	0.451	ROAD BEGINNING <> FOOL'S GOLD ROAD * FNSB NE
151329	BLACK SAND ROAD * FNSB NE	0.000	0.274	GOLD MINE TRAIL ROAD * FNSB NE <> ROAD ENDING
151331	FLAT MOUNTAIN ROAD * FNSB NE	0.000	0.397	ROAD BEGINNING <> GOLD MINE TRAIL ROAD * FNSB NE
151400	MCGRATH ROAD * FBKS NSB	0.000	2.867	OLD STEESE @ FOX * FAIRBANKS <> FARMERS LOOP * FBX
151450	MCGRATH ROAD WYE	0.000	0.182	MCGRATH ROAD * FBKS NSB <> OLD STEESE @ FOX * FAIRB
151500	SKYRIDGE DRIVE * FBX	0.000	1.410	SKYLINE DRIVE * FBX <> OLD STEESE @ FOX * FAIRBANKS
151510	SUMMIT DRIVE * FBKS NSB	0.000	2.150	FARMERS LOOP * FBX <> SKYLINE DRIVE * FBX
151520	SKYLINE DRIVE * FBX	0.000	2.925	FARMERS LOOP * FBX <> ROAD ENDING
151530	CRANBERRY RIDGE DRIVE * FAIRBANKS NSB	0.000	0.650	ROAD BEGINNING <> ROAD ENDING
151600	GOLDSTREAM ROAD	0.000	10.487	STEESE EXPRESSWAY/HIGHWAY <> MURPHY DOME ROAD
151650	SPINACH CREEK ROAD (S OF FOX)	0.000	4.360	MURPHY DOME ROAD <> ROAD ENDING
152000	STEESE EXPRESSWAY/HIGHWAY	0.000	155.382	AIRPORT WAY * FAIRBANKS <> WILLOW STREET * CIRCLE
152001	SHAY LANE * STEESE HWY	0.000	0.178	STEESE EXPRESSWAY/HIGHWAY <> ROAD ENDING
152003	GUNNAR LANE * STEESE HWY	0.000	0.215	STEESE EXPRESSWAY/HIGHWAY <> ROAD ENDING
152004	BRIER ROAD * STEESE HWY	0.000	0.498	OLD STEESE @ PEDRO CREEK <> ROAD ENDING
152005	OLD STEESE @ PEDRO CREEK	0.000	0.142	STEESE EXPRESSWAY/HIGHWAY <> BRIER ROAD * STEESE HW
152006	EISELE ROAD * STEESE HWY	0.000	0.525	STEESE EXPRESSWAY/HIGHWAY <> ROAD ENDING
152010	FAIRBANKS CREEK ROAD * FBKS NSB	0.000	8.268	PEDRO DOME ROAD * STEESE HWY <> ROAD ENDING
152011	FISH CREEK ROAD * STEESE HWY	0.000	2.130	FAIRBANKS CREEK ROAD * FBKS NSB <> ROAD ENDING
152012	PEDRO DOME ROAD * STEESE HWY	0.000	2.663	ROAD BEGINNING <> FAIRBANKS CREEK ROAD * FBKS NSB
152018	CHATANIKA RIVER ROAD * STEESE HWY	0.000	0.273	STEESE EXPRESSWAY/HIGHWAY <> ROAD ENDING
152023	CRIPPLE CREEK CAMPGROUND ROAD * STEESE HWY	0.000	0.278	STEESE EXPRESSWAY/HIGHWAY <> ROAD ENDING
152024	OLD STEESE @ CRIPPLE CREEK	0.000	4.008	STEESE EXPRESSWAY/HIGHWAY <> STEESE EXPRESSWAY/HIGH
152030	SOURDOUGH CREEK ROAD * FBKS NSB	0.000	2.931	STEESE EXPRESSWAY/HIGHWAY <> ROAD ENDING
152035	FAITH CREEK ROAD * FBKS NSB	0.000	1.500	STEESE EXPRESSWAY/HIGHWAY <> ROAD ENDING
152037	BIRCH CREEK ROAD * STEESE HWY	0.000	0.442	STEESE EXPRESSWAY/HIGHWAY <> ROAD ENDING
152039	PTARMIGAN CREEK ROAD * STEESE HWY	0.000	0.727	STEESE EXPRESSWAY/HIGHWAY <> ROAD ENDING
152040	EAGLE CREEK ROAD * FBKS NSB	0.000	0.691	STEESE EXPRESSWAY/HIGHWAY <> ROAD ENDING
152041	SUMMIT CREEK ROAD * STEESE HWY	0.000	0.760	STEESE EXPRESSWAY/HIGHWAY <> ROAD ENDING
152044	MILLER CREEK ROAD	0.000	2.500	HARRISON CREEK ROAD * STEESE HWY <> ROAD ENDING
152045	HARRISON CREEK ROAD * STEESE HWY	0.000	11.280	STEESE EXPRESSWAY/HIGHWAY <> ROAD ENDING
152046	PORCUPINE CREEK ROAD * STEESE HWY	0.000	11.025	STEESE EXPRESSWAY/HIGHWAY <> ROAD ENDING
152047	MUSKOX ROAD * CIRCLE HOT SPRINGS	0.000	0.653	ROAD BEGINNING <> ROAD ENDING
152048	SPRUCE STREET * CIRCLE HOT SPRINGS	0.000	0.223	CIRCLE HOT SPRINGS ROAD <> ROAD ENDING
152049	BIRCH STREET * CIRCLE HOT SPRINGS	0.000	0.236	CIRCLE HOT SPRINGS ROAD <> ROAD ENDING
152050	CIRCLE HOT SPRINGS ROAD	0.000	8.377	STEESE EXPRESSWAY/HIGHWAY <> PORTAGE CREEK ROAD * C
152051	DEADWOOD CREEK ROAD * CIRCLE HOT SPRINGS	0.000	7.423	CIRCLE HOT SPRINGS ROAD <> ROAD ENDING
152052	KETCHUM CREEK ROAD * CIRCLE HOT SPRINGS	0.000	0.221	CIRCLE HOT SPRINGS ROAD <> ROAD ENDING
152053	ARCTIC DRIVE * CIRCLE HOT SPRINGS	0.000	0.289	CIRCLE HOT SPRINGS ROAD <> ROAD ENDING
152054	AIRPORT ROAD * CIRCLE HOT SPRINGS	0.000	0.181	PORTAGE CREEK ROAD * CIRCLE HOT SPRINGS <> ROAD END
152055	U S CREEK ROAD * STEESE HWY	0.000	6.962	STEESE EXPRESSWAY/HIGHWAY <> NOME CREEK ROAD * STEE
152056	NOME CREEK ROAD * STEESE HWY	0.000	16.414	ROAD BEGINNING <> ROAD ENDING
152057	CEMETARY ROAD * CIRCLE HOT SPRINGS	0.000	0.383	CIRCLE HOT SPRINGS ROAD <> ROAD ENDING
152058	PORTAGE CREEK ROAD * CIRCLE HOT SPRINGS	0.000	4.951	CIRCLE HOT SPRINGS ROAD <> ROAD ENDING
152060	TAMARACK STREET * CIRCLE	0.000	0.247	STEESE EXPRESSWAY/HIGHWAY <> WILLOW STREET * CIRCLE
152061	AIRPORT ROAD * CIRCLE	0.000	0.232	STEESE EXPRESSWAY/HIGHWAY <> ROAD ENDING

R01-TWF-R032

ALASKA DEPARTMENT OF TRANSPORTATION AND PUBLIC FACILITIES
ROUTES BY ROUTE NAME - CDS ROUTE NUMBERS AS OF 14 March 2008

NORTHERN REGION

ROUTE NAME	ROUTE DESCRIPTION	MILE POINTS FROM	THRU	TERMINI NAME
152063	RIVER STREET * CIRCLE	0.000	0.234	STEESE EXPRESSWAY/HIGHWAY <> ROAD ENDING
152064	WILLOW STREET * CIRCLE	0.000	0.183	ROAD BEGINNING <> STEESE EXPRESSWAY/HIGHWAY
152100	OLD ELLIOTT @ DOME CREEK	0.000	0.846	ELLIOTT HIGHWAY <> ROAD ENDING
152200	WILBUR CREEK ROAD	0.000	1.300	ELLIOTT HIGHWAY <> ROAD ENDING
152500	LIVENGOOD ROAD	0.000	4.130	ROAD BEGINNING <> ROAD ENDING
152800	OLD ELLIOTT @ LIVENGOOD	0.000	1.954	ROAD BEGINNING <> ELLIOTT HIGHWAY
153000	ELLIOTT HIGHWAY	0.000	153.862	OLD STEESE @ FOX * FAIRBANKS <> ROAD ENDING
153001	THUNDER ROAD * ELLIOTT HWY	0.000	0.246	ELLIOTT HIGHWAY <> ROAD ENDING
153002	OLD MURPHY DOME ROAD * ELLIOTT HWY	0.000	7.039	ELLIOTT HIGHWAY <> ROAD ENDING
153003	OLD ELLIOTT @ DOME CAMP	0.000	1.599	ELLIOTT HIGHWAY <> ROAD ENDING
153004	SILVER FOX MINE ROAD * ELLIOTT HWY	0.000	1.427	ELLIOTT HIGHWAY <> ROAD ENDING
153005	DAVIDSON DITCH ROAD * ELLIOTT HWY	0.000	2.202	ELLIOTT HIGHWAY <> ROAD ENDING
153016	HAYSTACK DRIVE * ELLIOTT HWY	0.000	5.766	ELLIOTT HIGHWAY <> ROAD ENDING
153020	WILD MOON TRAIL * FNSB ELLIOTT HWY	0.000	0.135	HAYSTACK DRIVE * ELLIOTT HWY <> ROAD ENDING
153021	COGAN DRIVE * FNSB ELLIOTT HWY	0.000	0.719	HAYSTACK DRIVE * ELLIOTT HWY <> ROAD ENDING
153022	DUFFY LOOP * FNSB ELLIOTT HWY	0.000	1.208	HAYSTACK DRIVE * ELLIOTT HWY <> HAYSTACK DRIVE * EL
153023	POKER CREEK CIRCLE * FNSB ELLIOTT HWY	0.000	0.115	HAYSTACK DRIVE * ELLIOTT HWY <> ROAD ENDING
153025	MIDDLE FORK ROAD * FNSB ELLIOTT HWY	0.000	1.013	HAYSTACK DRIVE * ELLIOTT HWY <> ROAD ENDING
153027	LEUTHOLD DRIVE * FNSB ELLIOTT HWY	0.000	3.697	HAYSTACK DRIVE * ELLIOTT HWY <> ROAD ENDING
153030	MINTO ROAD * ELLIOTT HWY	0.000	10.549	ELLIOTT HIGHWAY <> ROAD ENDING
153031	AIRPORT ROAD * MINTO	0.000	0.295	MINTO ROAD * ELLIOTT HWY <> ROAD ENDING
153032	MINTO ROAD #15	0.000	0.649	AIRPORT ROAD * MINTO <> MINTO ROAD #14 * MINTO
153033	MINTO ROAD #11 * MINTO	0.000	0.090	MINTO ROAD * ELLIOTT HWY <> MINTO ROAD #15
153034	MINTO ROAD #10 * MINTO	0.000	0.469	MINTO ROAD * ELLIOTT HWY <> MINTO ROAD #14 * MINTO
153035	MINTO ROAD #12 * MINTO	0.000	0.090	MINTO ROAD * ELLIOTT HWY <> MINTO ROAD #15
153036	BOAT RAMP ROAD * MINTO	0.000	0.418	MINTO ROAD #10 * MINTO <> MINTO ROAD * ELLIOTT HWY
153037	MINTO ROAD #13 * MINTO	0.000	0.134	MINTO ROAD #10 * MINTO <> MINTO ROAD #15
153039	MINTO ROAD #14 * MINTO	0.000	0.128	MINTO ROAD #10 * MINTO <> MINTO ROAD #15
153040	EUREKA ROAD #9 * ELLIOTT HWY	0.000	0.908	ELLIOTT HIGHWAY <> ELLIOTT HIGHWAY
153041	EUREKA ROAD #8 * ELLIOTT HWY	0.000	0.673	ELLIOTT HIGHWAY <> ELLIOTT HIGHWAY
153042	EUREKA ROAD #7 * ELLIOTT HWY	0.000	0.228	ROAD BEGINNING <> ELLIOTT HIGHWAY
153043	EUREKA ROAD #6 * ELLIOTT HWY	0.000	1.028	ROAD BEGINNING <> ROAD ENDING
153044	EUREKA ROAD #5 * ELLIOTT HWY	0.000	1.106	ROAD BEGINNING <> ELLIOTT HIGHWAY
153050	EUREKA-RAMPART ROAD	0.000	11.870	ELLIOTT HIGHWAY <> EUREKA-RAMPART RD (AHS PROPOSED
153055	RAMPART CITY STREETS	0.000	3.700	ROAD BEGINNING <> ROAD ENDING
153058	HIMILAYA ROAD * FNSB ELLIOTT HWY	0.000	4.644	ROAD BEGINNING <> ELLIOTT HIGHWAY
153069	LANDFILL ROAD * MANLEY HOT SPRINGS	0.000	0.108	ELLIOTT HIGHWAY <> ROAD ENDING
153070	TOFTY ROAD	0.000	15.240	ELLIOTT HIGHWAY <> ROAD ENDING
153071	AIRFIELD ACCESS * MANLEY HOT SPRINGS	0.000	0.635	ELLIOTT HIGHWAY <> ROAD ENDING
153072	OLD ELLIOTT @ MP 24	0.000	0.171	ELLIOTT HIGHWAY <> ELLIOTT HIGHWAY
153073	OLD ELLIOTT @ MP 25	0.000	0.207	ELLIOTT HIGHWAY <> ELLIOTT HIGHWAY
153074	OLD ELLIOTT @ MP 31	0.000	0.297	ELLIOTT HIGHWAY <> ELLIOTT HIGHWAY
153075	OLD ELLIOTT @ MP 41	0.000	0.138	ELLIOTT HIGHWAY <> ROAD ENDING
153076	OLD ELLIOTT @ TATALINA RIVER	0.000	1.880	ELLIOTT HIGHWAY <> ELLIOTT HIGHWAY
153078	YUKON FLATS SCHOOL ROAD * ELLIOTT HWY	0.000	0.075	ELLIOTT HIGHWAY <> ROAD ENDING
153079	OLD ELLIOTT @ MP 57	0.000	0.167	ELLIOTT HIGHWAY <> ROAD ENDING
154000	STEVENSON/EBEN HOPSON STREET * BARROW	0.000	1.170	PISOKAK STREET * BARROW <> LAURA MADISON STREET * B
154005	AHKOVAK STREET * BARROW	0.000	1.990	ROAD BEGINNING <> STEVENSON/EBEN HOPSON STREET * BA
154010	STEVENSON STREET/NARL ACCESS * BARROW	0.000	4.000	ROAD BEGINNING <> ROAD ENDING
154015	LAURA MADISON STREET * BARROW	0.000	0.900	STEVENSON/EBEN HOPSON STREET * BARROW <> ROAD ENDIN

R01-TWF-R032

ALASKA DEPARTMENT OF TRANSPORTATION AND PUBLIC FACILITIES
ROUTES BY ROUTE NAME - CDS ROUTE NUMBERS AS OF 14 March 2008

NORTHERN REGION

ROUTE NAME	ROUTE DESCRIPTION	MILE POINTS FROM	THRU	TERMINI NAME
154020	AGVIK STREET * BARROW	0.000	0.290	STEVENSON/EBEN HOPSON STREET * BARROW <> ROAD ENDIN
154025	MOMEGANA STREET * BARROW	0.000	0.320	AGVIK STREET * BARROW <> AHKOVAK STREET * BARROW
154030	OKPIK STREET * BARROW	0.000	0.860	KIOGAK ROAD * BARROW <> ROAD ENDING
154035	KONGOSAK ROAD * BARROW	0.000	0.200	STEVENSON/EBEN HOPSON STREET * BARROW <> AHKOVAK ST
154040	HERMAN STREET * BARROW	0.000	0.600	ROAD BEGINNING <> ROAD ENDING
154045	KIOGAK ROAD * BARROW	0.000	0.480	PISOKAK STREET * BARROW <> STEVENSON/EBEN HOPSON ST
154050	KARLUK STREET * BARROW	0.000	0.670	ROAD BEGINNING <> ROAD ENDING
154055	PISOKAK STREET * BARROW	0.000	0.380	KIOGAK ROAD * BARROW <> STEVENSON/EBEN HOPSON STREE
154060	NACHIK ROAD * BARROW	0.000	0.260	MOMEGANA STREET * BARROW <> ROAD ENDING
154070	NORTHSTAR STREET * BARROW	0.000	0.860	ROAD BEGINNING <> ROAD ENDING
158000	CHALKYITSIK VILLAGE	0.000	1.440	ROAD BEGINNING <> ROAD ENDING
159000	CIRCLE CITY STREETS	0.000	0.440	ROAD BEGINNING <> ROAD ENDING
166500	COUNCIL ROAD * NOME	0.000	72.829	FRONT STREET * NOME CITY <> OPHIR ROAD * COUNCIL
166505	OPHIR ROAD * COUNCIL	0.000	12.000	COUNCIL ROAD * NOME <> ROAD ENDING
166510	BIG HURRAH ROAD * COUNCIL	0.000	3.000	COUNCIL ROAD * NOME <> ROAD ENDING
166520	PILGRIM HOT SPRINGS ROAD * KOUGAROK	0.000	7.190	KOUGAROK ROAD/NOME-TAYLOR HWY * NOME <> ROAD ENDING
166530	SOLOMON ROAD * NOME	0.000	0.199	COUNCIL ROAD * NOME <> ROAD ENDING
166536	FORT DAVIS ROAD * NOME	0.000	0.680	COUNCIL ROAD * NOME <> ROAD ENDING
166537	WEST FORK ROAD * NOME	0.000	0.263	COUNCIL ROAD * NOME <> FORT DAVIS ROAD * NOME
166538	EAST FORK ROAD * NOME	0.000	0.049	COUNCIL ROAD * NOME <> WEST FORK ROAD * NOME
166539	ANTENNA ROAD * NOME	0.000	0.987	COUNCIL ROAD * NOME <> ROAD ENDING
167000	NOME/TELLER HIGHWAY	0.000	70.752	NOME BYPASS * NOME CITY <> GRANTLEY AVENUE * TELLER
167005	LANDFILL ROAD * TELLER	0.000	0.246	NOME/TELLER HIGHWAY <> ROAD ENDING
167010	AIRPORT ROAD * TELLER	0.000	0.484	NOME/TELLER HIGHWAY <> ROAD ENDING
167015	BEACH ROAD SOUTH * TELLER	0.000	0.618	NOME/TELLER HIGHWAY <> ROAD ENDING
167016	BEACH ROAD NORTH * TELLER	0.000	0.259	ROAD BEGINNING <> NOME/TELLER HIGHWAY
167020	WHALE STREET * TELLER	0.000	0.043	GRANTLEY AVENUE * TELLER <> NOME/TELLER HIGHWAY
167025	WALRUS STREET * TELLER	0.000	0.043	GRANTLEY AVENUE * TELLER <> NOME/TELLER HIGHWAY
167030	CARIBOU STREET * TELLER	0.000	0.042	GRANTLEY AVENUE * TELLER <> NOME/TELLER HIGHWAY
167035	REINDEER STREET * TELLER	0.000	0.043	GRANTLEY AVENUE * TELLER <> NOME/TELLER HIGHWAY
167040	FRONT STREET * TELLER	0.000	0.052	GRANTLEY AVENUE * TELLER <> NOME/TELLER HIGHWAY
167045	GRANTLEY AVENUE * TELLER	0.000	0.370	NOME/TELLER HIGHWAY <> ROAD ENDING
167050	SCHOOL ROAD * TELLER	0.000	0.308	NOME/TELLER HIGHWAY <> ROAD ENDING
167500	KOUGAROK ROAD/NOME-TAYLOR HWY * NOME	0.000	102.813	COUNCIL ROAD * NOME <> ROAD ENDING
167505	RED FOX ROAD * NOME	0.000	1.225	ROAD BEGINNING <> KOUGAROK ROAD/NOME-TAYLOR HWY * N
167800	STEADMAN STREET * NOME CITY	0.000	0.396	FRONT STREET * NOME CITY <> ROAD ENDING
167820	FAA/DOYLE ROAD * NOME CITY	0.000	0.586	CENTER CREEK ROAD * NOME CITY <> ROAD ENDING
168000	NOME BYPASS * NOME CITY	0.000	1.395	FRONT STREET * NOME CITY <> BERING STREET * NOME CI
168100	SEPPALA DRIVE * NOME CITY	0.000	1.309	BERING STREET * NOME CITY <> AIRPORT TERMINAL ROAD
168105	BELMONT STREET * NOME CITY	0.000	0.124	SEPPALA DRIVE * NOME CITY <> MCLAIN STREET * NOME C
168110	MCLAIN STREET * NOME CITY	0.000	0.158	BELMONT STREET * NOME CITY <> SEPPALA DRIVE * NOME
168115	PORT ROAD * NOME CITY	0.000	0.920	SEPPALA DRIVE * NOME CITY <> ROAD ENDING
168120	K STREET WEST * NOME CITY	0.000	0.083	THIRD AVENUE WEST * NOME CITY <> PORT ROAD * NOME C
168125	GOLD AVENUE * NOME CITY	0.000	0.396	PORT ROAD * NOME CITY <> ROAD ENDING
168130	DREDGE 6 ACCESS ROAD * NOME	0.000	1.041	PORT ROAD * NOME CITY <> ROAD ENDING
168135	PROSPECT PLACE * NOME CITY	0.000	0.139	SEPPALA DRIVE * NOME CITY <> ROAD ENDING
168140	THIRD AVENUE WEST * NOME CITY	0.000	0.061	K STREET WEST * NOME CITY <> PORT ROAD * NOME CITY
168145	JETTY ROAD * NOME CITY	0.000	0.549	PORT ROAD * NOME CITY <> ROAD ENDING
168150	AIRPORT TERMINAL ROAD * NOME CITY	0.000	0.255	SEPPALA DRIVE * NOME CITY <> ROAD ENDING
168200	CENTER CREEK ROAD * NOME CITY	0.000	2.564	SEPPALA DRIVE * NOME CITY <> NOME/TELLER HIGHWAY

R01-TWF-R032

ALASKA DEPARTMENT OF TRANSPORTATION AND PUBLIC FACILITIES
ROUTES BY ROUTE NAME - CDS ROUTE NUMBERS AS OF 14 March 2008

NORTHERN REGION

ROUTE NAME	ROUTE DESCRIPTION	MILE POINTS FROM	THRU	TERMINI NAME
168205	CEMETARY ROAD * NOME CITY	0.000	0.289	SEPPALA DRIVE * NOME CITY <> CENTER CREEK ROAD * NO
168210	NATIONAL GUARD SPUR ROAD * NOME CITY	0.000	0.672	CENTER CREEK ROAD * NOME CITY <> CENTER CREEK ROAD
168215	FAA HOUSING ROAD * NOME CITY	0.000	0.418	FAA/DOYLE ROAD * NOME CITY <> NATIONAL GUARD SPUR R
168220	LESTER BENCH ROAD * NOME CITY	0.000	0.927	CENTER CREEK ROAD * NOME CITY <> NOME/TELLER HIGHWA
168225	DOT MAINTENANCE STREET * NOME	0.000	0.337	ROAD BEGINNING <> NOME/TELLER HIGHWAY
168230	DOT MAINTENANCE ACCESS ROAD * NOME	0.000	0.135	CENTER CREEK ROAD * NOME CITY <> DOT MAINTENANCE ST
168250	LITTLE CREEK ROAD * NOME CITY	0.000	0.547	NOME BYPASS * NOME CITY <> CENTER CREEK ROAD * NOME
168300	FOURTH AVENUE EAST * NOME CITY	0.000	0.702	ROAD BEGINNING <> STEADMAN STREET * NOME CITY
168302	RIVER STREET * NOME CITY	0.000	0.284	FRONT STREET * NOME CITY <> F STREET WEST * NOME CI
168310	FIRST AVE EAST (BERING) * NOME	0.000	0.405	BERING STREET * NOME CITY <> MOORE WAY * NOME CITY
168311	FIRST AVE EAST (MINIX) * NOME	0.000	0.379	MINIX WAY * NOME CITY <> N STREET EAST * NOME CITY
168320	FIRST AVENUE WEST * NOME CITY	0.000	0.282	F STREET WEST * NOME CITY <> BERING STREET * NOME C
168330	SECOND AVENUE WEST * NOME CITY	0.000	0.433	F STREET WEST * NOME CITY <> SPOKANE STREET * NOME
168340	THIRD AVENUE EAST * NOME CITY	0.000	0.961	BERING STREET * NOME CITY <> ROAD ENDING
168360	FOURTH AVENUE WEST * NOME CITY	0.000	0.543	STEADMAN STREET * NOME CITY <> E STREET WEST * NOME
168365	ALLEY * NOME CITY	0.000	0.203	K STREET EAST * NOME CITY <> N STREET EAST * NOME C
168370	FIFTH AVENUE * NOME CITY	0.000	1.008	C STREET WEST * NOME CITY <> ROAD ENDING
168380	SIXTH AVENUE EAST * NOME CITY	0.000	0.844	STEADMAN STREET * NOME CITY <> NOME BYPASS * NOME C
168382	WARREN PLACE SOUTH * NOME CITY	0.000	0.109	DIVISION STREET NORTH * NOME CITY <> KINGS PLACE *
168390	KINGS PLACE * NOME CITY	0.000	0.373	DIVISION STREET NORTH * NOME CITY <> KINGS ALLEY *
168392	KINGS ALLEY * NOME CITY	0.000	0.068	F STREET EAST * NOME CITY <> G STREET EAST * NOME C
168400	OSBORN ROAD * NOME	0.000	6.250	NOME/TELLER HIGHWAY <> ROAD ENDING
168405	TEA KETTLE DRIVE * NOME CITY	0.000	0.088	FORE & AFT DRIVE * NOME CITY <> ROAD ENDING
168410	FORE & AFT DRIVE * NOME CITY	0.000	0.288	NOME/TELLER HIGHWAY <> ROUND THE CLOCK ROAD * NOME
168415	GAS LAMP ROAD * NOME CITY	0.000	0.107	FORE & AFT DRIVE * NOME CITY <> ROAD ENDING
168420	GONE AGAIN DRIVE * NOME CITY	0.000	0.062	TEA KETTLE DRIVE * NOME CITY <> ROAD ENDING
168425	OUT OF THE WAY * NOME CITY	0.000	0.331	WATCH GLASS ROAD * NOME CITY <> ROAD ENDING
168430	JACK BOOT STREET * NOME CITY	0.000	0.130	OSBORN ROAD * NOME <> OUT OF THE WAY * NOME CITY
168435	ROUND THE CLOCK ROAD * NOME CITY	0.000	0.360	SPINNING ROCK ROAD * NOME <> ROAD ENDING
168440	SPINNING ROCK ROAD * NOME	0.000	0.199	WATCH GLASS ROAD * NOME CITY <> ROUND THE CLOCK ROA
168450	WATCH GLASS ROAD * NOME CITY	0.000	0.208	NOME/TELLER HIGHWAY <> ROUND THE CLOCK ROAD * NOME
168455	ICY VIEW ALLEY #1 * NOME CITY	0.000	0.098	FORE & AFT DRIVE * NOME CITY <> ROAD ENDING
168460	ICY VIEW ALLEY #3 * NOME CITY	0.000	0.063	OUT OF THE WAY * NOME CITY <> ROUND THE CLOCK ROAD
168465	ICY VIEW ALLEY #2 * NOME CITY	0.000	0.130	JACK BOOT STREET * NOME CITY <> FORE & AFT DRIVE *
168470	NNR #3 (KOUGAROK/OSBORN)	0.000	0.483	KOUGAROK ROAD/NOME-TAYLOR HWY * NOME <> OSBORN ROAD
168475	WALLEY'S WAY * NOME	0.000	0.158	KOUGAROK ROAD/NOME-TAYLOR HWY * NOME <> ROAD ENDING
168480	LYNDEN WAY * NOME	0.000	0.587	KOUGAROK ROAD/NOME-TAYLOR HWY * NOME <> OSBORN ROAD
168481	ROBERTS ROAD * NOME	0.000	0.177	LYNDEN WAY * NOME <> ROAD ENDING
168500	BERING STREET * NOME CITY	0.000	0.590	FRONT STREET * NOME CITY <> NOME BYPASS * NOME CITY
168505	C STREET WEST * NOME CITY	0.000	0.271	FIRST AVENUE WEST * NOME CITY <> FIFTH AVENUE * NOM
168515	D STREET WEST * NOME CITY	0.000	0.237	FIRST AVENUE WEST * NOME CITY <> TOBUK ALLEY * NOME
168525	E STREET WEST * NOME CITY	0.000	0.236	RIVER STREET * NOME CITY <> FOURTH AVENUE WEST * NO
168535	F STREET WEST * NOME CITY	0.000	0.170	RIVER STREET * NOME CITY <> SEPPALA DRIVE * NOME CI
168536	CASTELL ALLEY * NOME CITY	0.000	0.277	F STREET WEST * NOME CITY <> BERING STREET * NOME C
168538	TRIGG ALLEY * NOME CITY	0.000	0.203	E STREET WEST * NOME CITY <> BERING STREET * NOME C
168540	DOOLITTLE ALLEY * NOME CITY	0.000	0.273	E STREET WEST * NOME CITY <> DIVISION STREET NORTH
168542	TOBUK ALLEY * NOME CITY	0.000	0.275	D STREET WEST * NOME CITY <> B STREET * NOME CITY
168543	B STREET * NOME CITY	0.000	0.197	FOURTH AVENUE WEST * NOME CITY <> ROAD ENDING
168600	FRONT STREET * NOME CITY	0.000	1.122	COUNCIL ROAD * NOME <> RIVER STREET * NOME CITY
168605	DIVISION STREET SOUTH * NOME CITY	0.000	0.047	FRONT STREET * NOME CITY <> FIRST AVE EAST (BERING)

R01-TWF-R032

ALASKA DEPARTMENT OF TRANSPORTATION AND PUBLIC FACILITIES
ROUTES BY ROUTE NAME - CDS ROUTE NUMBERS AS OF 14 March 2008

NORTHERN REGION

ROUTE NAME	ROUTE DESCRIPTION	MILE POINTS FROM	THRU	TERMINI NAME
168615	DIVISION STREET MIDDLE * NOME CITY	0.000	0.036	FIRST AVE EAST (BERING) * NOME <> SECOND AVENUE WES
168625	DIVISION STREET NORTH * NOME CITY	0.000	0.270	SECOND AVENUE WEST * NOME CITY <> ROAD ENDING
168635	LANES WAY * NOME CITY	0.000	0.047	FRONT STREET * NOME CITY <> FIRST AVE EAST (BERING)
168645	LINTON WAY * NOME CITY	0.000	0.062	FIRST AVE EAST (BERING) * NOME <> THIRD AVENUE EAST
168655	SPOKANE STREET * NOME CITY	0.000	0.093	FIRST AVE EAST (BERING) * NOME <> KINGS PLACE * NOM
168661	FEDERAL WAY * NOME CITY	0.000	0.046	FRONT STREET * NOME CITY <> FIRST AVE EAST (BERING)
168665	METTLER WAY SOUTH * NOME CITY	0.000	0.103	FRONT STREET * NOME CITY <> THIRD AVENUE EAST * NOM
168671	METTLER WAY NORTH * NOME CITY	0.000	0.030	THIRD AVENUE EAST * NOME CITY <> KINGS PLACE * NOME
168675	MOORE WAY * NOME CITY	0.000	0.128	FRONT STREET * NOME CITY <> KINGS PLACE * NOME CITY
168685	MINIX WAY * NOME CITY	0.000	0.092	FRONT STREET * NOME CITY <> THIRD AVENUE EAST * NOM
168695	CARSTENS WAY * NOME CITY	0.000	0.090	FRONT STREET * NOME CITY <> THIRD AVENUE EAST * NOM
168700	DEXTER BYPASS * NOME	0.000	5.196	NOME/TELLER HIGHWAY <> ROAD ENDING
168710	ANVIL MOUNTAIN ROAD * NOME	0.000	3.644	DEXTER BYPASS * NOME <> DEXTER BYPASS * NOME
168711	ANVIL MOUNTAIN SPUR ROAD * NOME	0.000	0.045	ANVIL MOUNTAIN ROAD * NOME <> ROAD ENDING
168712	ANVIL MOUNTAIN OVERLOOK ROAD	0.000	0.167	ANVIL MOUNTAIN ROAD * NOME <> ROAD ENDING
168805	D STREET EAST * NOME CITY	0.000	0.137	FIFTH AVENUE * NOME CITY <> ROAD ENDING
168815	E STREET EAST * NOME CITY	0.000	0.104	ROAD BEGINNING <> SIXTH AVENUE EAST * NOME CITY
168825	F STREET EAST * NOME CITY	0.000	0.172	KINGS ALLEY * NOME CITY <> SIXTH AVENUE EAST * NOME
168835	G STREET EAST * NOME CITY	0.000	0.285	THIRD AVENUE EAST * NOME CITY <> NOME BYPASS * NOME
168845	H STREET EAST * NOME CITY	0.000	0.204	THIRD AVENUE EAST * NOME CITY <> SIXTH AVENUE EAST
168855	I STREET EAST * NOME CITY	0.000	0.199	THIRD AVENUE EAST * NOME CITY <> SIXTH AVENUE EAST
168865	K STREET EAST * NOME CITY	0.000	0.351	FRONT STREET * NOME CITY <> NOME BYPASS * NOME CITY
168875	L STREET EAST * NOME CITY	0.000	0.161	FIRST AVE EAST (MINIX) * NOME <> FIFTH AVENUE * NOM
168885	M STREET EAST * NOME CITY	0.000	0.222	SIXTH AVENUE EAST * NOME CITY <> FIRST AVE EAST (MI
168895	N STREET EAST * NOME CITY	0.000	0.324	FRONT STREET * NOME CITY <> NOME BYPASS * NOME CITY
168900	OLD GLACIER CREEK ROAD * NOME	0.000	5.432	NOME/TELLER HIGHWAY <> GLACIER SPUR ROAD * NOME
168903	GLACIER SPUR ROAD * NOME	0.000	0.390	OLD GLACIER CREEK ROAD * NOME <> GLACIER CREEK ROAD
168905	KATIE DRIVE * NOME	0.000	0.808	ROAD BEGINNING <> NOME/TELLER HIGHWAY
168907	GLACIER CREEK ROAD * NOME	0.000	15.088	NOME/TELLER HIGHWAY <> ROAD ENDING
168915	MOONLIGHT SPRINGS ROAD * NOME	0.000	2.110	NOME/TELLER HIGHWAY <> ROAD ENDING
169100	TIGER FREEWAY * GALENA	0.000	7.000	ROAD BEGINNING <> ROAD ENDING
169200	DIKE ROAD * GALENA	0.000	3.000	TIGER FREEWAY * GALENA <> TIGER FREEWAY * GALENA
169400	AIRPORT ROAD * NULATO	0.000	1.090	ROAD BEGINNING <> ROAD ENDING
169450	KOYUKUK CITY STREETS * KOYUKUK	0.000	0.700	ROAD BEGINNING <> ROAD ENDING
169500	TANANA CITY STREETS	0.000	1.900	ROAD BEGINNING <> ROAD ENDING
169550	HUGHES CITY STREETS * HUGHES	0.000	5.000	ROAD BEGINNING <> ROAD ENDING
169600	WOOLEY LAGOON ROAD * NOME/TELLER	0.000	7.868	NOME/TELLER HIGHWAY <> ROAD ENDING
169800	CLARENCE ROAD * BREVIG MISSION	0.000	6.300	ROAD BEGINNING <> ROAD ENDING
170000	PARKS HIGHWAY	128.030	323.688	BOUNDARY CHANGE <> RICHARDSON SB - PARKS WB RAMP
172600	CANTWELL ROAD	0.000	1.836	PARKS HIGHWAY <> REINDEER AVENUE * CANTWELL
172610	REINDEER AVENUE * CANTWELL	0.000	0.313	CANTWELL ROAD <> ROAD ENDING
172615	TOKLAT ROAD * CANTWELL	0.000	0.275	REINDEER AVENUE * CANTWELL <> ROAD ENDING
172620	DALL AVENUE * CANTWELL	0.000	0.261	TOKLAT ROAD * CANTWELL <> ROAD ENDING
172625	OLD PARKS @ MCKINLEY	0.000	0.541	PARKS HIGHWAY <> ROAD ENDING
172700	CANTWELL SCHOOL ROAD	0.000	0.400	DENALI HIGHWAY <> OLD ANCHORAGE-FAIRBANKS HIGHWAY
173100	KANTISHNA ROAD	0.000	4.500	ROAD BEGINNING <> ROAD ENDING
173300	OTTO LAKE ROAD * HEALY	0.000	1.398	PARKS HIGHWAY <> ROAD ENDING
173305	B STREET EXT * HEALY	0.000	0.083	OTTO LAKE ROAD * HEALY <> ROAD ENDING
173310	HILLTOP ROAD * HEALY	0.000	1.957	OTTO LAKE ROAD * HEALY <> PARKS HIGHWAY
173320	RANCH ROAD * HEALY	0.000	0.594	HILLTOP ROAD * HEALY <> KILLIAN ROAD * HEALY

R01-TWF-R032

ALASKA DEPARTMENT OF TRANSPORTATION AND PUBLIC FACILITIES
ROUTES BY ROUTE NAME - CDS ROUTE NUMBERS AS OF 14 March 2008

NORTHERN REGION

ROUTE NAME	ROUTE DESCRIPTION	MILE POINTS FROM	THRU	TERMINI NAME
173325	JERRY COLRUDS ROAD * HEALY	0.000	0.148	PARKS HIGHWAY <> ROAD ENDING
173330	KILLIAN ROAD * HEALY	0.000	1.189	ROAD BEGINNING <> ROAD ENDING
173340	OLD HEALY ROAD * HEALY	0.000	0.338	PARKS HIGHWAY <> ROAD ENDING
173500	HEALY SPUR ROAD * HEALY	0.000	13.728	HILLTOP ROAD * HEALY <> ROAD ENDING
173502	HEALY SCHOOL ROAD * HEALY	0.000	0.429	HEALY SPUR ROAD * HEALY <> ROAD ENDING
173505	HEALY ACCESS ROAD	0.000	1.567	HEALY SPUR ROAD * HEALY <> ROAD ENDING
173510	COAL STREET * HEALY	0.000	0.573	HEALY SPUR ROAD * HEALY <> DRY CREEK ROAD * HEALY
173520	SULFIDE ROAD * HEALY	0.000	0.934	HEALY SPUR ROAD * HEALY <> HEALY SPUR ROAD * HEALY
173521	BORNITE ROAD * HEALY	0.000	0.084	SULFIDE ROAD * HEALY <> ROAD ENDING
173522	GALENA STREET * HEALY	0.000	0.067	SULFIDE ROAD * HEALY <> ROAD ENDING
173523	MARCASITE ROAD * HEALY	0.000	0.109	SULFIDE ROAD * HEALY <> ROAD ENDING
173524	CHACOCITE PLACE * HEALY	0.000	0.077	SULFIDE ROAD * HEALY <> ROAD ENDING
173525	CHALCOPYRITE PLACE * HEALY	0.000	0.092	SULFIDE ROAD * HEALY <> ROAD ENDING
173530	CARBON WAY * HEALY	0.000	0.808	HEALY SCHOOL ROAD * HEALY <> HEALY SPUR ROAD * HEAL
173531	QUARTZ LANE * HEALY	0.000	0.725	CARBON WAY * HEALY <> DRY CREEK ROAD * HEALY
173535	PLATINUM STREET * HEALY	0.000	0.130	CARBON WAY * HEALY <> ROAD ENDING
173536	GRAPHITE LANE * HEALY	0.000	0.264	CARBON WAY * HEALY <> ROAD ENDING
173550	USEBELLI COAL ROAD * HEALY	0.000	3.878	HEALY SPUR ROAD * HEALY <> ROAD ENDING
173600	SUNTRANA ROAD * HEALY	0.000	0.144	PARKS HIGHWAY <> ROAD ENDING
173610	DRY CREEK ROAD * HEALY	0.000	0.442	ROAD BEGINNING <> ROAD ENDING
173615	STONEY CREEK ROAD * HEALY	0.000	0.326	ROAD BEGINNING <> DRY CREEK ROAD * HEALY
173625	LESTER ROAD * HEALY	0.000	0.321	PARKS HIGHWAY <> ROAD ENDING
173627	ANDY STREET * HEALY	0.000	0.190	LESTER ROAD * HEALY <> ROAD ENDING
173650	PARK LANE * HEALY	0.000	0.311	PARKS HIGHWAY <> STONEY CREEK ROAD * HEALY
173700	LIGNITE ROAD * HEALY/CANTWELL	0.000	2.803	PARKS HIGHWAY <> ROAD ENDING
173715	ROCK CREEK ROAD * HEALY/CANTWELL	0.000	0.667	PARKS HIGHWAY <> ROAD ENDING
173720	KOBE ROAD * HEALY/CANTWELL	0.000	1.962	PARKS HIGHWAY <> ROAD ENDING
173800	FERRY ROAD * HEALY/CANTWELL	0.000	0.907	PARKS HIGHWAY <> ROAD ENDING
173900	FERRY/EVA/MOOSE CREEK ROAD	0.000	21.180	ROAD BEGINNING <> ROAD ENDING
174000	STAMPEDE ROAD * HEALY/CANTWELL	0.000	8.050	PARKS HIGHWAY <> ROAD ENDING
174005	REGULUS ROAD * HEALY	0.000	0.763	STAMPEDE ROAD * HEALY/CANTWELL <> ROAD ENDING
174015	MENKENT DRIVE * HEALY	0.000	0.186	STAMPEDE ROAD * HEALY/CANTWELL <> ROAD ENDING
174025	DENEBALA ROAD * HEALY	0.000	0.678	ROAD BEGINNING <> STAMPEDE ROAD * HEALY/CANTWELL
174026	DIPHDA ROAD * HEALY	0.000	0.107	DENEBALA ROAD * HEALY <> ROAD ENDING
174030	ARCHERNAR ROAD * HEALY	0.000	0.323	ANTARES STREET * HEALY <> ROAD ENDING
174035	ARCTURUS ROAD * HEALY	0.000	0.372	ANTARES STREET * HEALY <> ROAD ENDING
174036	ALDERBARAN STREET * HEALY	0.000	0.128	ANTARES STREET * HEALY <> ROAD ENDING
174040	ALTAIR ROAD * HEALY	0.000	0.724	ANTARES STREET * HEALY <> ROAD ENDING
174045	ANTARES STREET * HEALY	0.000	1.489	ROAD BEGINNING <> ARCTURUS ROAD * HEALY
174109	TURNABOUT AVENUE * FNSB NW	0.000	0.052	ESTER DRIVE * FNSB NW <> ROAD ENDING
174300	ANDERSON ROAD * ANDERSON	0.000	5.096	CLEAR ROAD * ANDERSON <> ROAD ENDING
174305	BIRCH STREET * ANDERSON	0.000	0.165	ANDERSON ROAD * ANDERSON <> SPRUCE STREET * ANDERSO
174306	LAGOON ROAD * ANDERSON	0.000	0.303	ANDERSON ROAD * ANDERSON <> ROAD ENDING
174309	CLEAR CREEK ROAD * ANDERSON	0.000	0.068	ANDERSON ROAD * ANDERSON <> ROAD ENDING
174310	SPRUCE STREET * ANDERSON	0.000	0.284	A STREET * ANDERSON <> ROAD ENDING
174315	ASPEN STREET * ANDERSON	0.000	0.247	ANDERSON ROAD * ANDERSON <> LIONS DRIVE * ANDERSON
174319	TAMARACK STREET * ANDERSON	0.000	0.228	LIONS DRIVE * ANDERSON <> ROAD ENDING
174320	LIONS DRIVE * ANDERSON	0.000	0.081	TAMARACK STREET * ANDERSON <> ASPEN STREET * ANDERS
174325	A STREET * ANDERSON	0.000	0.448	ANDERSON ROAD * ANDERSON <> ROAD ENDING
174330	SECOND STREET * ANDERSON	0.000	0.325	H STREET * ANDERSON <> A STREET * ANDERSON

R01-TWF-R032

ALASKA DEPARTMENT OF TRANSPORTATION AND PUBLIC FACILITIES
ROUTES BY ROUTE NAME - CDS ROUTE NUMBERS AS OF 14 March 2008

NORTHERN REGION

ROUTE NAME	ROUTE DESCRIPTION	MILE POINTS FROM	THRU	TERMINI NAME
174335	B STREET * ANDERSON	0.000	0.154	ANDERSON ROAD * ANDERSON <> ROAD ENDING
174340	THIRD STREET EAST * ANDERSON	0.000	0.087	A STREET * ANDERSON <> TAMARACK STREET * ANDERSON
174345	C STREET * ANDERSON	0.000	0.247	ANDERSON ROAD * ANDERSON <> SECOND STREET * ANDERSO
174350	CLEAR ROAD * ANDERSON	0.000	1.939	PARKS HIGHWAY <> ROAD ENDING
174355	D STREET * ANDERSON	0.000	0.525	ANDERSON ROAD * ANDERSON <> ROAD ENDING
174360	THIRD STREET WEST * ANDERSON	0.000	0.096	F STREET * ANDERSON <> D STREET * ANDERSON
174365	E STREET * ANDERSON	0.000	0.246	ANDERSON ROAD * ANDERSON <> SECOND STREET * ANDERSO
174375	F STREET * ANDERSON	0.000	0.369	ANDERSON ROAD * ANDERSON <> THIRD STREET WEST * AND
174385	G STREET * ANDERSON	0.000	0.246	ANDERSON ROAD * ANDERSON <> SECOND STREET * ANDERSO
174395	H STREET * ANDERSON	0.000	0.223	SECOND STREET * ANDERSON <> ROAD ENDING
174500	FRONT STREET (PORT ACCESS) * NENANA CITY	0.000	1.290	ROAD BEGINNING <> PARKS HIGHWAY
174501	NENANA STREET (PORT ACCESS) * NENANA CITY	0.000	0.470	SEVENTH STREET * NENANA CITY <> FRONT STREET (PORT
174502	SIXTH STREET (PORT ACCESS) * NENANA CITY	0.000	0.551	NENANA STREET (PORT ACCESS) * NENANA CIT <> F STREE
174503	DOCK ROAD (PORT ACCESS) * NENANA CITY	0.000	0.150	FRONT STREET (PORT ACCESS) * NENANA CITY <> ROAD EN
174504	NO OUTLET ROAD	0.000	0.838	ROAD BEGINNING <> ROAD ENDING
174505	MONDEROSA ROAD	0.000	0.188	ROAD BEGINNING <> ROAD ENDING
174509	MAIN STREET * NENANA CITY	0.000	0.183	THIRD STREET * NENANA CITY <> FRONT STREET (PORT AC
174510	FIRST STREET * NENANA CITY	0.000	0.493	MAIN STREET * NENANA CITY <> F STREET * NENANA CITY
174512	SECOND STREET * NENANA CITY	0.000	0.492	MAIN STREET * NENANA CITY <> F STREET * NENANA CITY
174515	A STREET * NENANA	0.000	0.427	PARKS HIGHWAY <> FRONT STREET (PORT ACCESS) * NENAN
174517	MARKET STREET * NENANA CITY	0.000	0.204	THIRD STREET * NENANA CITY <> FRONT STREET (PORT AC
174520	THIRD STREET * NENANA CITY	0.000	0.489	MAIN STREET * NENANA CITY <> F STREET * NENANA CITY
174525	B STREET SOUTH * NENANA CITY	0.000	0.331	EIGHTH STREET * NENANA CITY <> THIRD STREET * NENAN
174527	B STREET NORTH * NENANA CITY	0.000	0.204	THIRD STREET * NENANA CITY <> FRONT STREET (PORT AC
174530	FOURTH STREET NORTH * NENANA CITY	0.000	0.437	A STREET * NENANA <> F STREET * NENANA CITY
174532	FOURTH STREET SOUTH * NENANA CITY	0.000	0.028	PARKS HIGHWAY <> A STREET * NENANA
174535	C STREET * NENANA CITY	0.000	0.806	AIRPORT ROAD * NENANA <> FRONT STREET (PORT ACCESS)
174537	D STREET * NENANA CITY	0.000	0.474	SEVENTH STREET * NENANA CITY <> FRONT STREET (PORT
174540	FIFTH STREET * NENANA CITY	0.000	0.359	A STREET * NENANA <> E STREET * NENANA CITY
174545	E STREET * NENANA CITY	0.000	0.479	SEVENTH STREET * NENANA CITY <> FRONT STREET (PORT
174547	F STREET * NENANA CITY	0.000	0.342	SIXTH STREET (PORT ACCESS) * NENANA CITY <> FIRST S
174550	SEVENTH STREET * NENANA CITY	0.000	0.458	NENANA STREET (PORT ACCESS) * NENANA CIT <> E STREE
174552	EIGHTH STREET * NENANA CITY	0.000	0.230	ROAD BEGINNING <> C STREET * NENANA CITY
174555	J STREET * NENANA CITY	0.000	0.373	ROAD BEGINNING <> FRONT STREET (PORT ACCESS) * NENA
174556	VENTURE LANE * FNSB SW	0.000	0.383	ROAD BEGINNING <> BECKER RIDGE ROAD * FAIRBANKS NSB
174557	K STREET * NENANA CITY	0.000	0.268	TENTH STREET * NENANA CITY <> ROAD ENDING
174560	TENTH STREET * NENANA CITY	0.000	1.056	PARKS HIGHWAY <> ROAD ENDING
174562	AIRPORT ROAD * NENANA	0.000	0.336	PARKS HIGHWAY <> ROAD ENDING
174565	TONSANA ROAD * NENANA	0.000	0.651	PARKS HIGHWAY <> TEKLANIKA CIRCLE * NENANA
174567	TEKLANIKA CIRCLE * NENANA	0.000	0.257	TONSANA ROAD * NENANA <> ROAD ENDING
174570	COSNA CIRCLE * NENANA	0.000	0.336	ROAD BEGINNING <> COSNA AVENUE * NENANA
174572	COSNA AVENUE * NENANA	0.000	0.432	COSNA CIRCLE * NENANA <> ROAD ENDING
174578	TOZITNA AVENUE * NENANA	0.000	0.202	ROAD BEGINNING <> PARKS HIGHWAY
174580	FAA WAY * NENANA	0.000	0.960	PARKS HIGHWAY <> ROAD ENDING
174582	CEMETARY ROAD * NENANA	0.000	0.576	ROAD BEGINNING <> PARKS HIGHWAY
174708	SIEGRIST DRIVE * FNSB NW	0.000	0.325	OLD NENANA HWY * FNSB NW <> ROAD ENDING
174800	OLD NENANA HWY * FNSB NW	0.000	9.470	PARKS HIGHWAY <> PARKS HIGHWAY
174805	DERACO LANE * FNSB NW	0.000	0.319	OLD NENANA HWY * FNSB NW <> OLD RIDGE TRAIL * FNSB
174806	OLD RIDGE TRAIL * FNSB NW	0.000	2.553	OLD NENANA HWY * FNSB NW <> ROAD ENDING
174807	JUNE BUG LOOP EAST * FNSB NW	0.000	0.236	SIEGRIST DRIVE * FNSB NW <> ROAD ENDING

R01-TWF-R032

ALASKA DEPARTMENT OF TRANSPORTATION AND PUBLIC FACILITIES
ROUTES BY ROUTE NAME - CDS ROUTE NUMBERS AS OF 14 March 2008

NORTHERN REGION

ROUTE NAME	ROUTE DESCRIPTION	MILE POINTS FROM	THRU	TERMINI NAME
174809	JUNE BUG LOOP WEST * FNSB NW	0.000	0.096	SIEGRIST DRIVE * FNSB NW <> ROAD ENDING
174810	ESTER CREEK DRIVE * FNSB NW	0.000	0.537	ROAD BEGINNING <> OLD NENANA HWY * FNSB NW
174811	RICHARDS AVENUE * FNSB NW	0.000	0.203	SIEGRIST DRIVE * FNSB NW <> ROAD ENDING
174812	VISTA WAY * FNSB NW	0.000	0.301	OLD NENANA HWY * FNSB NW <> ROAD ENDING
174820	OLD WOOD ROAD * FNSB NW	0.000	1.471	OLD NENANA HWY * FNSB NW <> OLD NENANA HWY * FNSB N
174821	KROGSTIE LANE * FNSB NW	0.000	0.496	OLD NENANA HWY * FNSB NW <> OLD WOOD ROAD * FNSB NW
174822	STELLA MARIS AVENUE * FNSB NW	0.000	0.111	OLD NENANA HWY * FNSB NW <> ROAD ENDING
174823	BLIND MOSES ROAD * FNSB NW	0.000	0.248	OLD NENANA HWY * FNSB NW <> ROAD ENDING
174824	GARNER DRIVE * FNSB NW	0.000	0.463	OLD NENANA HWY * FNSB NW <> BLIND MOSES ROAD * FNSB
174825	PEARSON COURT * FNSB NW	0.000	0.111	GARNER DRIVE * FNSB NW <> ROAD ENDING
174828	GOLD LODE ROAD * FNSB NW	0.000	0.385	ROAD BEGINNING <> OLD NENANA HWY * FNSB NW
174829	VILLAGE ROAD * FNSB NW	0.000	0.137	OLD NENANA HWY * FNSB NW <> ALPHA WAY * FNSB NW
174830	MAIN STREET * FNSB NW	0.000	0.123	VILLAGE ROAD * FNSB NW <> ROAD ENDING
174831	QUARTZ ROAD * FNSB NW	0.000	0.442	ESTER CREEK DRIVE * FNSB NW <> ROAD ENDING
174832	ALPHA WAY * FNSB NW	0.000	0.315	QUARTZ ROAD * FNSB NW <> VILLAGE ROAD * FNSB NW
174835	STONE ROAD * FNSB NW	0.000	1.215	MAIN STREET * FNSB NW <> SAPPHIRE DRIVE * FNSB NW
174836	PEBBLE DRIVE * FNSB NW	0.000	0.414	STONE ROAD * FNSB NW <> ROAD ENDING
174838	SAPPHIRE DRIVE * FNSB NW	0.000	0.395	STONE ROAD * FNSB NW <> AMETHYST LOOP * FNSB NW
174839	AMETHYST LOOP * FNSB NW	0.000	0.624	SAPPHIRE DRIVE * FNSB NW <> SAPPHIRE DRIVE * FNSB N
174840	AZURITE DRIVE * FNSB NW	0.000	0.771	SAPPHIRE DRIVE * FNSB NW <> ROAD ENDING
174849	ROSIE CREEK @ PARKS HWY * FNSB SW	0.000	4.975	PARKS HIGHWAY <> ROAD ENDING
174850	CRIPPLE CREEK ROAD * FNSB SW	0.000	4.780	PARKS HIGHWAY <> DESTINY DRIVE * FNSB SW
174851	OWL DRIVE * FNSB SW	0.000	0.586	CRIPPLE CREEK ROAD * FNSB SW <> CRIPPLE CREEK ROAD
174852	HORN WAY EAST * FNSB SW	0.000	0.117	OWL DRIVE * FNSB SW <> ROAD ENDING
174853	HORN WAY WEST * FNSB SW	0.000	0.152	OWL DRIVE * FNSB SW <> ROAD ENDING
174854	RABBIT RUN * FNSB SW	0.000	0.241	CRIPPLE CREEK ROAD * FNSB SW <> ROAD ENDING
174855	GROUSE COURT * FNSB SW	0.000	0.223	RABBIT RUN * FNSB SW <> ROAD ENDING
174856	RED SQUIRREL PLACE * FNSB SW	0.000	0.150	GROUSE COURT * FNSB SW <> ROAD ENDING
174857	ASPENWOOD DRIVE * FNSB SW	0.000	0.099	ROAD BEGINNING <> CRIPPLE CREEK ROAD * FNSB SW
174858	SONATA DRIVE * FNSB SW	0.000	0.757	VIOLIN CIRCLE * FNSB SW <> ISBERG ROAD EAST * FNSB
174859	ISBERG ROAD WEST * FNSB SW	0.000	0.301	SONATA DRIVE * FNSB SW <> ROAD ENDING
174860	ISBERG ROAD EAST * FNSB SW	0.000	2.257	CRIPPLE CREEK ROAD * FNSB SW <> CHENA RIDGE ROAD *
174861	OBOE COURT * FNSB SW	0.000	0.166	ISBERG ROAD EAST * FNSB SW <> ROAD ENDING
174862	HARMONY DRIVE * FNSB SW	0.000	0.161	CRIPPLE CREEK ROAD * FNSB SW <> OPRY WAY * FNSB SW
174863	VIOLIN CIRCLE * FNSB SW	0.000	0.728	DULCIMER DRIVE * FNSB SW <> CRIPPLE CREEK ROAD * FN
174864	HARP COURT * FNSB SW	0.000	0.051	VIOLIN CIRCLE * FNSB SW <> ROAD ENDING
174865	DULCIMER DRIVE * FNSB SW	0.000	0.904	VIOLIN CIRCLE * FNSB SW <> BLUEGRASS DRIVE * FNSB S
174866	BLUEGRASS DRIVE * FNSB SW	0.000	2.058	CRIPPLE CREEK ROAD * FNSB SW <> ISBERG ROAD EAST *
174867	OPRY WAY * FNSB SW	0.000	0.737	BLUEGRASS DRIVE * FNSB SW <> DULCIMER DRIVE * FNSB
174869	MANDOLIN CIRCLE * FNSB SW	0.000	0.358	CRIPPLE CREEK ROAD * FNSB SW <> CRIPPLE CREEK ROAD
174870	ROSIE CREEK TRAIL * FNSB SW	0.000	0.460	CRIPPLE CREEK ROAD * FNSB SW <> FRIDA WAY * FNSB SW
174871	KOTH COURT * FNSB SW	0.000	0.200	ROSIE CREEK TRAIL * FNSB SW <> ROAD ENDING
174872	SAM COURT * FNSB SW	0.000	0.128	FRIDA WAY * FNSB SW <> ROAD ENDING
174873	FRIDA WAY * FNSB SW	0.000	0.594	KALLENBERG ROAD * FNSB SW <> ROSIE CREEK TRAIL * FN
174874	POTTER ROAD * FNSB SW	0.000	0.448	BECKER RIDGE ROAD * FAIRBANKS NSB <> CRIPPLE CREEK
174876	KALLENBERG ROAD * FNSB SW	0.000	2.064	LIVINGSTON LOOP * FNSB SW <> CRIPPLE CREEK ROAD * F
174878	LIVINGSTON LOOP * FNSB SW	0.000	1.098	KALLENBERG ROAD * FNSB SW <> ROAD ENDING
174880	DASHERDO LANE * FNSB SW	0.000	0.064	DESTINY DRIVE * FNSB SW <> ROAD ENDING
174881	DESTINY DRIVE * FNSB SW	0.000	0.205	DASHERDO LANE * FNSB SW <> RESCHAVEN DRIVE * FNSB S
174882	RESCHAVEN DRIVE * FNSB SW	0.000	0.750	DESTINY DRIVE * FNSB SW <> ROAD ENDING

R01-TWF-R032

ALASKA DEPARTMENT OF TRANSPORTATION AND PUBLIC FACILITIES
ROUTES BY ROUTE NAME - CDS ROUTE NUMBERS AS OF 14 March 2008

NORTHERN REGION

ROUTE NAME	ROUTE DESCRIPTION	MILE POINTS FROM	THRU	TERMINI NAME
174884	CODA COURT * FNSB SW	0.000	0.055	ISBERG ROAD EAST * FNSB SW <> ROAD ENDING
174887	FIDDLE WAY * FNSB SW	0.000	1.460	ROAD BEGINNING <> ISBERG ROAD EAST * FNSB SW
174888	FLATPICK ROAD * FNSB SW	0.000	0.261	FIDDLE WAY * FNSB SW <> ROAD ENDING
174889	DOBRO DRIVE * FNSB SW	0.000	0.325	FIDDLE WAY * FNSB SW <> ROAD ENDING
174890	RIDGEVIEW DRIVE EAST * FNSB SW	0.000	0.078	ROAD BEGINNING <> BECKER RIDGE ROAD * FAIRBANKS NSB
174893	HARMONICA DRIVE * FNSB SW	0.000	0.255	CRIPPLE CREEK ROAD * FNSB SW <> FIDDLE WAY * FNSB S
174895	DUPONT LANE * FNSB SW	0.000	0.283	ISBERG ROAD EAST * FNSB SW <> ROAD ENDING
175100	GOLD HILL ROAD * FNSB NW	0.000	3.384	PARKS HIGHWAY <> SHEEP CREEK ROAD * FNSB NW
175101	TOWNSEND LANE * FNSB NW	0.000	0.140	GOLD HILL ROAD * FNSB NW <> ROAD ENDING
175105	HENDERSON ROAD * FNSB NW	0.000	3.697	GOLD HILL ROAD * FNSB NW <> ESTER DOME ROAD * FNSB
175106	LOUISE LANE * FNSB NW	0.000	0.171	HENDERSON ROAD * FNSB NW <> ROAD ENDING
175107	ESTER DRIVE * FNSB NW	0.000	0.512	TURNABOUT AVENUE * FNSB NW <> ROAD ENDING
175108	LA REE WAY * FNSB NW	0.000	0.152	ESTER DRIVE * FNSB NW <> HENDERSON ROAD * FNSB NW
175110	BLUEBIRD AVENUE * FNSB NW	0.000	0.108	ROAD BEGINNING <> HENDERSON ROAD * FNSB NW
175111	DOME ROAD * FNSB NW	0.000	0.391	BLUEBIRD AVENUE * FNSB NW <> HENDERSON ROAD * FNSB
175112	JUDGE AREND AVENUE * FNSB NW	0.000	0.447	DOME ROAD * FNSB NW <> ROAD ENDING
175113	LEMON LANE * FNSB NW	0.000	0.158	JUDGE AREND AVENUE * FNSB NW <> ROAD ENDING
175114	ACE ROAD * FNSB NW	0.000	0.132	HENDERSON ROAD * FNSB NW <> DEUCE STREET * FNSB NW
175115	BUNCHBERRY LANE * FNSB NW	0.000	0.250	DEUCE STREET * FNSB NW <> ROAD ENDING
175116	DEUCE STREET * FNSB NW	0.000	0.051	ACE ROAD * FNSB NW <> BUNCHBERRY LANE * FNSB NW
175121	SAINT PATRICK ROAD * FNSB NW	0.000	2.912	HENDERSON ROAD * FNSB NW <> ESTER DOME ROAD * FNSB
175122	CLOUDBERRY LANE * FNSB NW	0.000	0.282	GOLD HILL ROAD * FNSB NW <> YANA COURT * FNSB NW
175123	YANA COURT * FNSB NW	0.000	0.107	CLOUDBERRY LANE * FNSB NW <> ROAD ENDING
175126	DOC JOHN LANE * FNSB NW	0.000	0.610	GOLD HILL ROAD * FNSB NW <> WECOTA DRIVE * FNSB NW
175127	WECOTA DRIVE * FNSB NW	0.000	0.501	DOC JOHN LANE * FNSB NW <> GOLD HILL ROAD * FNSB NW
175129	ELRAY STREET * FNSB NW	0.000	0.092	GOLD HILL ROAD * FNSB NW <> ROAD ENDING
175131	LULLABELLE LANE * FNSB NW	0.000	0.054	GOLD HILL ROAD * FNSB NW <> ROAD ENDING
175134	CORNELIA COURT * FNSB NW	0.000	0.203	GOLD HILL ROAD * FNSB NW <> ROAD ENDING
175135	BOATERS LANE * FNSB NW	0.000	0.105	GOLD HILL ROAD * FNSB NW <> ROAD ENDING
175136	OLIVIA LANE * FNSB NW	0.000	0.062	ROAD BEGINNING <> CORNELIA COURT * FNSB NW
175137	ALPENGLOW LANE * FNSB NW	0.000	0.105	GOLD HILL ROAD * FNSB NW <> ROAD ENDING
175139	EVA CREEK ROAD * FNSB NW	0.000	0.255	PARKS HIGHWAY <> ROAD ENDING
175141	JEANNETTE WAY * FNSB NW	0.000	0.155	PARKS HIGHWAY <> ROAD ENDING
175143	LOST LANE * FNSB NW	0.000	0.078	PARKS HIGHWAY <> ROAD ENDING
175145	GOLD CHANNEL COURT * FNSB NW	0.000	0.064	PARKS HIGHWAY <> ROAD ENDING
175147	WATER WAY * FNSB NW	0.000	0.625	PARKS HIGHWAY <> ROAD ENDING
175149	BERTON ROAD * FNSB SW	0.000	0.160	PARKS HIGHWAY <> MIDWAY PLACER ROAD * FNSB SW
175150	MIDWAY PLACER ROAD * FNSB SW	0.000	0.303	BERTON ROAD * FNSB SW <> ROAD ENDING
175151	VANWOOD TRAIL * FNSB SW	0.000	0.103	MIDWAY PLACER ROAD * FNSB SW <> ROAD ENDING
175152	OLD FAIRBANKS NENANA HWY * FNSB SW	0.000	0.566	PARKS HIGHWAY <> ROAD ENDING
175153	LITTLE SHOT ROAD * FNSB SW	0.000	0.274	ROAD BEGINNING <> PARKS HIGHWAY
175300	TAKU DRIVE * FAIRBANKS	0.000	0.200	FARMERS LOOP * FBX <> TANANA LOOP * FAIRBANKS
175305	TANANA DRIVE * FAIRBANKS	0.000	0.680	FARMERS LOOP * FBX <> TAKU DRIVE * FAIRBANKS
175310	TANANA LOOP * FAIRBANKS	0.000	3.070	TAKU DRIVE * FAIRBANKS <> TANANA DRIVE * FAIRBANKS
175312	KOYUKUK DRIVE (SOUTH) * FAIRBANKS	0.000	0.310	TANANA LOOP * FAIRBANKS <> ROAD ENDING
175315	KUSKOKWIM ROAD * FAIRBANKS	0.000	0.300	TANANA DRIVE * FAIRBANKS <> TANANA LOOP * FAIRBANKS
175320	CHANDALAR DRIVE * FAIRBANKS	0.000	0.480	ROAD BEGINNING <> ROAD ENDING
175325	ALUMNI DRIVE * FAIRBANKS	0.000	0.389	TANANA LOOP * FAIRBANKS <> UNIVERSITY AVENUE * FBX
175400	SHEEP CREEK ROAD * FNSB NW	0.000	5.260	PARKS HIGHWAY <> MURPHY DOME ROAD
175410	NOATAK DRIVE (OLD NENANA) * FAIRBANKS	0.000	1.040	SHEEP CREEK ROAD * FNSB NW <> THOMPSON DRIVE * FAIR

R01-TWF-R032

ALASKA DEPARTMENT OF TRANSPORTATION AND PUBLIC FACILITIES
ROUTES BY ROUTE NAME - CDS ROUTE NUMBERS AS OF 14 March 2008

NORTHERN REGION

ROUTE NAME	ROUTE DESCRIPTION	MILE POINTS FROM	THRU	TERMINI NAME
175425	MILLER HILL ROAD * FBX	0.000	1.208	SHEEP CREEK ROAD * FNSB NW <> ROAD ENDING
175426	DALTON TRAIL	0.000	1.086	ROAD BEGINNING <> ROAD ENDING
175427	LAWLOR ROAD * FBX	0.000	0.584	MILLER HILL ROAD * FBX <> ROAD ENDING
175460	ESTER DOME ROAD * FNSB NW	0.000	4.603	SHEEP CREEK ROAD * FNSB NW <> ROAD ENDING
175461	BEGGERS ROOST ROAD * FNSB NW	0.000	0.239	ROAD BEGINNING <> ESTER DOME ROAD * FNSB NW
175462	NORDSTRASSE * FNSB NW	0.000	0.090	ULLRBAHN * FNSB NW <> ESTER DOME ROAD * FNSB NW
175463	ULLRBAHN * FNSB NW	0.000	0.148	ROAD BEGINNING <> ROAD ENDING
175464	SCHLOESSER DRIVE * FNSB NW	0.000	0.749	ESTER DOME ROAD * FNSB NW <> ROAD ENDING
175465	MCFADDEN LANE * FNSB NW	0.000	0.151	ROAD BEGINNING <> ESTER DOME ROAD * FNSB NW
175480	MURPHY DOME ROAD	0.000	15.435	SHEEP CREEK ROAD * FNSB NW <> ROAD ENDING
175500	CHENA RIDGE ROAD * FBX	0.000	8.111	GEIST ROAD * FBX <> CHENA PUMP ROAD * FBX
175501	OLD CHENA PUMP ROAD	0.000	0.187	CHENA RIDGE ROAD * FBX <> CHENA RIDGE SPUR ROAD
175502	CHENA RIDGE SPUR ROAD	0.000	0.539	PARKS SB - GEIST RAMP <> CHENA RIDGE ROAD * FBX
175503	GEIST EB - PARKS SB WYE	0.000	0.081	GEIST ROAD * FBX <> GEIST - PARKS SB RAMP
175504	GEIST WB - PARKS NB WYE	0.000	0.032	GEIST ROAD * FBX <> GEIST - PARKS NB RAMP
175506	PARKS SB - GEIST RAMP	0.000	0.378	PARKS HIGHWAY <> GEIST ROAD * FBX
175507	PARKS NB - GEIST RAMP	0.000	0.735	PARKS HIGHWAY <> GEIST ROAD * FBX
175508	GEIST - PARKS NB RAMP	0.000	0.435	GEIST ROAD * FBX <> PARKS HIGHWAY
175509	GEIST - PARKS SB RAMP	0.000	0.702	GEIST ROAD * FBX <> PARKS HIGHWAY
175510	CHENA PUMP ROAD * FBX	0.000	4.601	CHENA RIDGE ROAD * FBX <> GEIST ROAD * FBX
175511	CHENA RIDGE SPUR WYE	0.000	0.064	PARKS SB - GEIST RAMP <> CHENA RIDGE SPUR ROAD
175515	CHENA SMALL TRACTS ROAD * FBX	0.000	0.882	CHENA PUMP ROAD * FBX <> ROAD ENDING
175520	ROSIE CREEK RD @ CHENA RIDGE * FNSB SW	0.000	2.406	CHENA RIDGE ROAD * FBX <> BECKER RIDGE ROAD * FAIRB
175522	PERKINS DRIVE * FNSB SW	0.000	0.824	ROAD BEGINNING <> ROSIE CREEK RD @ CHENA RIDGE * FN
175523	LILL'S WAY * FNSB SW	0.000	0.094	PERKINS DRIVE * FNSB SW <> ROAD ENDING
175524	MELANIE LANE * FNSB SW	0.000	0.506	CHIEF JOHN DRIVE * FNSB SW <> PERKINS DRIVE * FNSB
175525	DARTMOUTH DRIVE * FAIRBANKS	0.000	0.760	GEIST ROAD * FBX <> ROAD ENDING
175526	PALO VERDE ROAD	0.000	0.580	CHENA PUMP ROAD * FBX <> ROAD ENDING
175527	CHIEF JOHN DRIVE * FNSB SW	0.000	1.168	ROAD BEGINNING <> MELANIE LANE * FNSB SW
175528	ROLAND ROAD	0.000	1.280	CHENA PUMP ROAD * FBX <> ROAD ENDING
175530	LUDECKER ROAD	0.000	0.515	CHENA PUMP ROAD * FBX <> CHENA PUMP ROAD * FBX
175532	TRIBULATION TRAIL EAST * FNSB SW	0.000	0.218	ROAD BEGINNING <> CHIEF JOHN DRIVE * FNSB SW
175533	MARMOT HILL ROAD * FNSB SW	0.000	0.480	ROSIE CREEK RD @ CHENA RIDGE * FNSB SW <> ROAD ENDI
175534	KREB DRIVE * FNSB SW	0.000	0.095	MARMOT HILL ROAD * FNSB SW <> ROAD ENDING
175535	YAK ROAD * FBKS NSB	0.000	0.750	CHENA RIDGE ROAD * FBX <> ROAD ENDING
175536	BAURICK COURT * FNSB SW	0.000	0.191	ROAD BEGINNING <> ROSIE CREEK RD @ CHENA RIDGE * FN
175537	TRIBULATION TRAIL WEST * FNSB SW	0.000	0.635	ROAD BEGINNING <> ROSIE CREEK RD @ CHENA RIDGE * FN
175540	GLASGOW DRIVE * FAIRBANKS NSB	0.000	0.400	ROAD BEGINNING <> TRINIDAD DRIVE * FAIRBANKS
175545	TRINIDAD DRIVE * FAIRBANKS	0.000	0.580	ROAD BEGINNING <> CHENA SMALL TRACTS ROAD * FBX
175550	AMHERST DRIVE * FAIRBANKS	0.000	0.490	CHENA PUMP ROAD * FBX <> ROAD ENDING
175552	JOYCE DRIVE * FAIRBANKS	0.000	0.430	ROAD BEGINNING <> ROAD ENDING
175555	BECKER RIDGE ROAD * FAIRBANKS NSB	0.000	1.424	ROAD BEGINNING <> ROAD ENDING
175557	RIDGEVIEW DRIVE WEST * FNSB SW	0.000	0.267	FIDDLE WAY * FNSB SW <> ROAD ENDING
175558	STUDIO ROAD * FNSB SW	0.000	0.140	BECKER RIDGE ROAD * FAIRBANKS NSB <> ROAD ENDING
175562	JAMBOREE DRIVE * FNSB SW	0.000	0.527	FESTIVAL DRIVE * FNSB SW <> ROAD ENDING
175563	ESTERBROOK COURT * FNSB SW	0.000	0.225	ROAD BEGINNING <> JAMBOREE DRIVE * FNSB SW
175700	AIRPORT WAY * FAIRBANKS	0.000	5.981	RICHARDSON HIGHWAY <> OLD AIRPORT WAY * FBX
175701	AIRPORT WAY N FRONTAGE RD (NOBLE)	0.000	0.148	ROAD BEGINNING <> NOBLE STREET
175702	AIRPORT WAY N FRONTAGE ROAD (PEGER/UNIV)	0.000	1.011	PEGER ROAD * FBX <> UNIVERSITY AVENUE * FBX
175703	AIRPORT WAY S FRONTAGE RD (GILLIAM/COWLES)	0.000	0.386	BARNETTE STREET/GILLAM WAY * FBKS <> AIRPORT WAY S

R01-TWF-R032

ALASKA DEPARTMENT OF TRANSPORTATION AND PUBLIC FACILITIES
ROUTES BY ROUTE NAME - CDS ROUTE NUMBERS AS OF 14 March 2008

NORTHERN REGION

ROUTE NAME	ROUTE DESCRIPTION	MILE POINTS FROM	THRU	TERMINI NAME
175704	AIRPORT WAY S FRONTAGE RD (MARKET)	0.000	0.672	MARKET STREET * FAIRBANKS <> ROAD ENDING
175705	WIEN LAKE ROAD WEST * FBX	0.000	0.267	OLD AIRPORT WAY * FBX <> AIRPORT WAY * FAIRBANKS
175706	AIRPORT WAY S FRONTAGE RD (GILLIAM/STACIA)	0.000	0.198	BARNETTE STREET/GILLAM WAY * FBKS <> STACIA STREET
175707	INDUSTRIAL ROAD EXIT RAMP * FBX	0.000	0.404	INDUSTRIAL ROAD (FIA) * FBX <> INDUSTRIAL ROAD (FIA
175708	AIRPORT WAY S FRONTAGE RD (COWLES/WILBUR)	0.000	0.675	AIRPORT WAY S FRONTAGE RD (GILLIAM/COWLE <> 1ST/2ND
175709	AIRPORT WAY FRONTAGE ROAD S5	0.000	0.187	ROAD BEGINNING <> EIELSON STREET * FAIRBANKS
175710	WIEN LAKE ROAD NORTH * FBX	0.000	0.243	WIEN LAKE ROAD WEST * FBX <> AIRPORT WAY * FAIRBANK
175711	AVENUE OF FLAGS * FAIRBANKS NE	0.000	0.884	LATHROP STREET <> PEGER ROAD * FBX
175712	AIRPORT WAY WB - PARKS NB RAMP	0.000	0.510	AIRPORT WAY * FAIRBANKS <> PARKS HIGHWAY
175713	AIRPORT WAY EB - PARKS NB RAMP	0.000	0.110	AIRPORT WAY * FAIRBANKS <> AIRPORT WAY WB - PARKS N
175714	PARKS SB - AIRPORT WAY WB RAMP	0.000	0.460	PARKS HIGHWAY <> AIRPORT WAY * FAIRBANKS
175715	EIELSON STREET * FAIRBANKS	0.000	0.230	ROAD BEGINNING <> AIRPORT WAY FRONTAGE ROAD S5
175716	PARKS SB - AIRPORT WAY EB RAMP	0.000	0.290	PARKS HIGHWAY <> AIRPORT WAY * FAIRBANKS
175717	AIRPORT WAY EB - PARKS SB RAMP	0.000	0.590	AIRPORT WAY * FAIRBANKS <> PARKS HIGHWAY
175718	AIRPORT WAY WB - PARKS SB RAMP	0.000	0.100	AIRPORT WAY * FAIRBANKS <> AIRPORT WAY EB - PARKS S
175719	PARKS NB - AIRPORT WAY WB RAMP	0.000	0.300	PARKS HIGHWAY <> AIRPORT WAY * FAIRBANKS
175720	DALE ROAD * FBX	0.000	2.134	OLD AIRPORT WAY * FBX <> INDUSTRIAL ROAD (FIA) * FB
175721	RAVENWOOD AVENUE	0.000	0.500	DALE ROAD * FBX <> ROAD ENDING
175725	INDUSTRIAL AVENUE * FAIRBANKS	0.000	0.530	VAN HORN ROAD * FBX <> 30TH AVENUE * FAIRBANKS
175730	INDUSTRIAL ROAD (FIA) * FBX	0.000	2.370	UNIVERSITY AVENUE * FBX <> AIRPORT WAY * FAIRBANKS
175740	COPPET STREET	0.000	0.600	AIRPORT WAY N FRONTAGE ROAD (PEGER/UNIV) <> RIVERVI
175745	RIVERVIEW DRIVE * FAIRBANKS	0.000	1.260	PARK DRIVE <> ROAD ENDING
175750	PARK DRIVE	0.000	0.350	AIRPORT WAY N FRONTAGE ROAD (PEGER/UNIV) <> ROAD EN
175755	KALAKAKET STREET * FAIRBANKS	0.000	0.090	AIRPORT WAY S FRONTAGE RD (MARKET) <> REWAK DRIVE *
175760	MAIL TRAIL ROAD (FIA) * FAIRBANKS	0.000	0.277	INDUSTRIAL ROAD (FIA) * FBX <> DALE ROAD * FBX
175770	MARKET STREET * FAIRBANKS	0.000	0.290	ROAD BEGINNING <> ROAD ENDING
175775	LAURENE STREET * FAIRBANKS	0.000	0.400	ROAD BEGINNING <> AIRPORT WAY S FRONTAGE RD (GILLIA
175780	SCHAIBLE STREET * FAIRBANKS	0.000	0.410	ROAD BEGINNING <> AIRPORT WAY S FRONTAGE RD (GILLIA
175800	GEIST ROAD * FBX	0.000	1.738	JOHANSEN EXPRESSWAY <> CHENA PUMP ROAD * FBX
175805	GINKO ROAD * FAIRBANKS	0.000	0.160	ROAD BEGINNING <> GEIST ROAD * FBX
175810	THOMPSON DRIVE * FAIRBANKS	0.000	0.450	GEIST ROAD * FBX <> NOATAK DRIVE (OLD NENANA) * FAI
175820	OLD AIRPORT ROAD * FAIRBANKS	0.000	0.354	AIRPORT WAY * FAIRBANKS <> PARKS NB - OLD AIRPORT R
175821	PARKS NB - OLD AIRPORT RD RAMP	0.000	0.140	PARKS HIGHWAY <> OLD AIRPORT ROAD * FAIRBANKS
175824	OLD AIRPORT WAY * FBX	0.000	1.076	WIEN LAKE ROAD WEST * FBX <> ROAD ENDING
175825	FRED MEYER WEST - OLD AIRPORT ROAD	0.000	0.300	OLD AIRPORT ROAD * FAIRBANKS <> ROAD ENDING
175830	HOSELTON ROAD * FBX	0.000	0.946	OLD AIRPORT WAY * FBX <> BOAT STREET * FBX
175831	BOAT STREET * FBX	0.000	0.620	HOSELTON ROAD * FBX <> ROAD ENDING
175832	PIKES LANDING ROAD * FBX	0.000	0.177	ROAD BEGINNING <> HOSELTON ROAD * FBX
175835	WILCOX AVENUE * FAIRBANKS NSB	0.000	0.500	ROAD BEGINNING <> GEIST ROAD * FBX
175843	MILK MAID LANE * FNSB NW	0.000	0.238	PARKS HIGHWAY <> PARKS RIDGE ROAD * FNSB NW
175844	PARKS RIDGE ROAD * FNSB NW	0.000	2.092	ROAD BEGINNING <> PARKS HIGHWAY
175845	PEAR TREE LOOP * FNSB NW	0.000	0.544	PARKS RIDGE ROAD * FNSB NW <> PARKS RIDGE ROAD * FN
175850	LOFTUS ROAD * FAIRBANKS	0.000	0.380	GEIST ROAD * FBX <> BIRCH LANE * FAIRBANKS
175855	YORK ROAD * FAIRBANKS	0.000	0.210	LOFTUS ROAD * FAIRBANKS <> ROAD ENDING
175860	BIRCH LANE * FAIRBANKS	0.000	0.760	LOFTUS ROAD * FAIRBANKS <> WILCOX AVENUE * FAIRBANK
175865	WINDSOR ROAD * FAIRBANKS	0.000	0.140	BIRCH LANE * FAIRBANKS <> ROAD ENDING
175868	TEMPO COURT * FNSB SW	0.000	0.146	ROAD BEGINNING <> DULCIMER DRIVE * FNSB SW
175870	FAIRBANKS STREET * FAIRBANKS	0.000	0.976	TANANA LOOP * FAIRBANKS <> ROAD ENDING
175875	WEST VALLEY HS ACCESS * FAIRBANKS	0.000	0.240	FAIRBANKS STREET * FAIRBANKS <> GEIST ROAD * FBX
175893	FESTIVAL DRIVE * FNSB SW	0.000	0.832	BECKER RIDGE ROAD * FAIRBANKS NSB <> ISBERG ROAD EA

R01-TWF-R032

ALASKA DEPARTMENT OF TRANSPORTATION AND PUBLIC FACILITIES
ROUTES BY ROUTE NAME - CDS ROUTE NUMBERS AS OF 14 March 2008

NORTHERN REGION

ROUTE NAME	ROUTE DESCRIPTION	MILE POINTS FROM	MILE POINTS THRU	TERMINI NAME
175900	UNIVERSITY AVENUE * FBX	0.000	5.040	INDUSTRIAL ROAD (FIA) * FBX <> FARMERS LOOP * FBX
175920	ALSTON ROAD * FBX	0.000	0.508	ROAD BEGINNING <> ROAD ENDING
175930	REWAK DRIVE * FAIRBANKS	0.000	0.375	UNIVERSITY AVENUE * FBX <> WASHINGTON DRIVE * FAIRB
175940	WASHINGTON DRIVE * FAIRBANKS	0.000	0.380	AIRPORT WAY S FRONTAGE RD (MARKET) <> ROAD ENDING
175945	ADAMS DRIVE * FAIRBANKS	0.000	0.220	WASHINGTON DRIVE * FAIRBANKS <> ROAD ENDING
175970	27TH AVENUE * FAIRBANKS	0.000	1.000	CUSHMAN STREET * FBX <> WEST COWLES/LATHROP STREET
175980	30TH AVENUE * FAIRBANKS	0.000	1.990	PEGER ROAD * FBX <> CUSHMAN STREET * FBX
175985	TURNER STREET SOUTH * FBX	0.000	1.130	30TH AVENUE * FAIRBANKS <> AIRPORT WAY S FRONTAGE R
175986	MARY ANN STREET * FAIRBANKS	0.000	0.420	TURNER STREET SOUTH * FBX <> ROAD ENDING
175987	TURNER STREET NORTH * FBX	0.000	0.180	ROAD BEGINNING <> 10TH AVENUE (STEESE EXPRESSWAY) *
176010	INTERNATIONAL STREET * FAIRBANKS	0.000	0.530	VAN HORN ROAD * FBX <> 30TH AVENUE * FAIRBANKS
176015	STANDARD AVENUE * FAIRBANKS	0.000	0.880	ROAD BEGINNING <> PEGER ROAD * FBX
176020	28TH AVENUE * FAIRBANKS	0.000	0.850	CUSHMAN SB - PARKS WB RAMP <> WEST COWLES/LATHROP S
176025	RICKERT STREET * FAIRBANKS	0.000	0.780	ROAD BEGINNING <> ROAD ENDING
176030	22ND AVENUE * FAIRBANKS	0.000	0.880	CUSHMAN STREET * FBX <> WEST COWLES/LATHROP STREET
176035	21ST AVENUE (TURNER) * FAIRBANKS	0.000	0.600	TURNER STREET SOUTH * FBX <> WEST COWLES/LATHROP ST
176035S1	21ST AVENUE (CUSHMAN) * FAIRBANKS	0.000	0.230	CUSHMAN STREET * FBX <> ROAD ENDING
176040	20TH AVENUE * FAIRBANKS	0.000	0.470	GILLAM WAY (NO OF 22ND) * FAIRBANKS <> WEST COWLES/
176045	STEWART STREET * FAIRBANKS	0.000	0.440	1ST/2ND/WILBUR * FAIRBANKS <> KELLUM/HILTON * FAIRB
176055	MERCIER STREET * FAIRBANKS	0.000	0.500	ROAD BEGINNING <> 22ND AVENUE * FAIRBANKS
176110	EASY STREET * FBX	0.000	0.930	ROAD BEGINNING <> OLD RICH @ SOUTH FAIRBANKS
176120	PEGER ROAD * FBX	0.000	3.409	ROAD BEGINNING <> ROAD ENDING
176121	VAN HORN ROAD * FBX	0.000	4.378	UNIVERSITY AVENUE * FBX <> EASY STREET * FBX
176200	WEST COWLES/LATHROP STREET * FAIRBANKS	0.000	2.380	1ST/2ND/WILBUR * FAIRBANKS <> VAN HORN ROAD * FBX
176210	24TH AVENUE * FAIRBANKS	0.000	0.990	CUSHMAN STREET * FBX <> WEST COWLES/LATHROP STREET
176220	EAST COWLES STREET * FAIRBANKS	0.000	0.910	WEST COWLES/LATHROP STREET * FAIRBANKS <> ROAD ENDI
176290	15TH AVENUE * FAIRBANKS	0.000	0.400	ROAD BEGINNING <> CUSHMAN STREET * FBX
176292	15TH AVE (CUSHMAN/EIELSON) * FBX	0.000	0.200	CUSHMAN STREET * FBX <> EIELSON STREET * FAIRBANKS
176295	STACIA STREET SOUTH * FBX	0.000	0.340	ROAD BEGINNING <> AIRPORT WAY S FRONTAGE RD (GILLIA
176297	STACIA STREET NORTH * FBX	0.000	0.070	ROAD BEGINNING <> GAFFNEY ROAD * FAIRBANKS
176300	CUSHMAN STREET * FBX	0.000	3.389	ROAD BEGINNING <> ILLINOIS STREET * FBX
176301	ILLINOIS EB - COLLEGE SB WYE	0.000	0.070	ILLINOIS STREET * FBX <> COLLEGE ROAD * FBX
176305	19TH/17TH AVENUE * FAIRBANKS	0.000	0.900	WEST COWLES/LATHROP STREET * FAIRBANKS <> CUSHMAN S
176309	CUSHMAN SB - PARKS WB RAMP	0.000	0.310	CUSHMAN STREET * FBX <> PARKS HIGHWAY
176310	23RD AVENUE * FAIRBANKS	0.000	0.897	CUSHMAN STREET * FBX <> DAVIS ROAD * FBX
176315	DRIVEWAY STREET * FAIRBANKS	0.000	0.250	ROAD BEGINNING <> PHILLIPS FIELD ROAD
176320	CHARLES STREET * FAIRBANKS	0.000	0.460	ILLINOIS STREET * FBX <> ROAD ENDING
176325	ILLINOIS STREET * FBX	0.000	0.693	CUSHMAN STREET * FBX <> COLLEGE ROAD * FBX
176350	PHILLIPS FIELD ROAD	0.000	1.787	ILLINOIS STREET * FBX <> PHILLIPS FIELD ROAD EXTENS
176360	MINNIE STREET * FBX	0.000	0.450	ILLINOIS STREET * FBX <> OLD STEESE @ FAIRBANKS * F
176365	BETTY STREET * FAIRBANKS	0.000	0.290	ROAD BEGINNING <> ROAD ENDING
176392	RICHARDSON NB - PARKS WB RAMP	0.000	0.570	RICHARDSON HIGHWAY <> RICHARDSON SB - PARKS WB RAMP
176393	PARKS EB - RICHARDSON NB RAMP	0.000	0.630	RICHARDSON SB - PARKS WB RAMP <> RICHARDSON HIGHWAY
176394	PARKS EB - RICHARDSON SB RAMP	0.000	0.280	RICHARDSON SB - PARKS WB RAMP <> RICHARDSON HIGHWAY
176420	1ST/2ND/WILBUR * FAIRBANKS	0.000	3.210	ROAD BEGINNING <> 30TH AVENUE * FAIRBANKS
176421	BARNETTE STREET/GILLAM WAY * FBKS	0.000	0.990	1ST/2ND/WILBUR * FAIRBANKS <> ROAD ENDING
176421S1	BARNETTE STREET * FAIRBANKS	0.000	0.470	22ND AVENUE * FAIRBANKS <> ROAD ENDING
176421S2	GILLAM WAY (NO OF 22ND) * FAIRBANKS	0.000	0.200	ROAD BEGINNING <> 22ND AVENUE * FAIRBANKS
176421S3	GILLAM WAY (SO OF 22ND) * FAIRBANKS	0.000	0.470	22ND AVENUE * FAIRBANKS <> ROAD ENDING
176424	KELLUM/HILTON * FAIRBANKS	0.000	1.430	1ST/2ND/WILBUR * FAIRBANKS <> MOORE STREET/2ND AVEN

R01-TWF-R032

ALASKA DEPARTMENT OF TRANSPORTATION AND PUBLIC FACILITIES
ROUTES BY ROUTE NAME - CDS ROUTE NUMBERS AS OF 14 March 2008

NORTHERN REGION

ROUTE NAME	ROUTE DESCRIPTION	MILE POINTS FROM	THRU	TERMINI NAME
176430	MOORE STREET/2ND AVENUE * FAIRBANKS	0.000	0.410	1ST/2ND/WILBUR * FAIRBANKS <> AVENUE OF FLAGS * FAI
176440	LATHROP STREET	0.000	0.940	1ST/2ND/WILBUR * FAIRBANKS <> WEST COWLES/LATHROP S
176445	KENNICOTT AVENUE * FAIRBANKS	0.000	0.300	LATHROP STREET <> WEST COWLES/LATHROP STREET * FAIR
176446	BLUEBELL STREET * FAIRBANKS	0.000	0.150	KENNICOTT AVENUE * FAIRBANKS <> ROAD ENDING
176450	CLAY STREET * FAIRBANKS	0.000	0.250	WENDELL STREET <> ROAD ENDING
176460	LACEY STREET	0.000	0.480	WENDELL STREET <> 12TH AVENUE * FAIRBANKS
176465	HALL STREET * FAIRBANKS	0.000	0.275	WENDELL STREET <> 6TH AVENUE (HALL) * FAIRBANKS
176470	NOBLE STREET	0.000	0.600	WENDELL STREET <> AIRPORT WAY * FAIRBANKS
176475	WENDELL STREET	0.000	0.270	OLD STEESE @ FAIRBANKS * FAIRBANKS <> LACEY STREET
176490	DUNKEL STREET * FAIRBANKS	0.000	0.270	ROAD BEGINNING <> ROAD ENDING
176500	DAVIS ROAD * FBX	0.000	2.015	UNIVERSITY AVENUE * FBX <> 23RD AVENUE * FAIRBANKS
176510	EAGLE AVENUE * FAIRBANKS	0.000	0.310	ROAD BEGINNING <> SLATER DRIVE * FAIRBANKS
177140	DANBY STREET	0.000	0.760	JOHANSEN EXPRESSWAY <> COLLEGE ROAD * FBX
177200	JOHANSEN EXPRESSWAY	0.000	4.196	UNIVERSITY AVENUE * FBX <> CITY LIGHTS BOULEVARD *
177201	JOHANSEN WB - COLLEGE NB WYE	0.000	0.300	JOHANSEN EXPRESSWAY <> COLLEGE ROAD * FBX
177202	JOHANSEN WB - COLLEGE SB RAMP	0.000	0.060	JOHANSEN WB - COLLEGE NB WYE <> COLLEGE ROAD * FBX
177203	COLLEGE NB - JOHANSEN WB RAMP	0.000	0.050	COLLEGE ROAD * FBX <> COLLEGE SB - JOHANSEN WB WYE
177204	COLLEGE SB - JOHANSEN WB WYE	0.000	0.300	COLLEGE ROAD * FBX <> JOHANSEN EXPRESSWAY
177205	COLLEGE NB - JOHANSEN EB WYE	0.000	0.330	COLLEGE ROAD * FBX <> JOHANSEN EXPRESSWAY
177206	COLLEGE SB - JOHANSEN EB RAMP	0.000	0.050	COLLEGE ROAD * FBX <> COLLEGE NB - JOHANSEN EB WYE
177207	JOHANSEN EB - COLLEGE SB WYE	0.000	0.330	JOHANSEN EXPRESSWAY <> COLLEGE ROAD * FBX
177208	JOHANSEN EB - COLLEGE NB RAMP	0.000	0.060	JOHANSEN EB - COLLEGE SB WYE <> COLLEGE ROAD * FBX
177209	JOHANSEN WB - PEGER NB RAMP	0.000	0.350	JOHANSEN EXPRESSWAY <> PEGER ROAD * FBX
177210	JOHANSEN WB - PEGER SB RAMP	0.000	0.140	JOHANSEN WB - PEGER NB RAMP <> PEGER ROAD * FBX
177211	PEGER NB - JOHANSEN WB RAMP	0.000	0.140	PEGER ROAD * FBX <> PEGER SB - JOHANSEN WB RAMP
177212	PEGER SB - JOHANSEN WB RAMP	0.000	0.330	PEGER ROAD * FBX <> JOHANSEN EXPRESSWAY
177213	PEGER NB - JOHANSEN EB RAMP	0.000	0.350	PEGER ROAD * FBX <> JOHANSEN EXPRESSWAY
177214	PEGER SB - JOHANSEN EB RAMP	0.000	0.110	PEGER ROAD * FBX <> PEGER NB - JOHANSEN EB RAMP
177215	JOHANSEN EB - PEGER SB RAMP	0.000	0.330	JOHANSEN EXPRESSWAY <> PEGER ROAD * FBX
177216	JOHANSEN EB - PEGER NB RAMP	0.000	0.110	JOHANSEN EB - PEGER SB RAMP <> PEGER ROAD * FBX
177217	JOHANSEN WB - AURORA NB RAMP	0.000	0.170	JOHANSEN EXPRESSWAY <> AURORA DRIVE * FAIRBANKS
177250	PHILLIPS FIELD ROAD EXTENSION	0.000	0.873	PHILLIPS FIELD ROAD <> ROAD ENDING
177280	NOME DRIVE * FAIRBANKS	0.000	0.230	PHILLIPS FIELD ROAD <> ROAD ENDING
177350	WEMBLY AVENUE * FBX	0.000	0.509	ROAD BEGINNING <> AURORA DRIVE * FAIRBANKS
179700	PARKS EB TO 30TH AVE RAMP	0.000	0.250	PARKS HIGHWAY <> 30TH AVENUE ACCESS WB
179755	30TH AVENUE ACCESS WB	0.000	0.130	ROAD BEGINNING <> PARKS EB TO 30TH AVE RAMP
180000	ALASKA HIGHWAY	0.000	197.635	ROAD BEGINNING <> RICHARDSON HIGHWAY
180008	RICH EB - BADGER RAMP (NP)	0.000	0.600	RICHARDSON HIGHWAY <> SANTA CLAUS LANE * NORTH POLE
180009	BADGER - RICH EB RAMP (NP)	0.000	0.560	SANTA CLAUS LANE * NORTH POLE <> RICHARDSON HIGHWAY
180010	RICHARDSON WB - BADGER OFF RAMP (NP)	0.000	0.600	RICHARDSON HIGHWAY <> BADGER LOOP ROAD * FBX
180011	BADGER - RICH WB ON RAMP (NP)	0.000	0.560	BADGER LOOP ROAD * FBX <> RICHARDSON HIGHWAY
180012	RICH SB - 23RD AVE RAMP	0.000	0.280	RICHARDSON HIGHWAY <> CUSHMAN STREET * FBX
180013	CUSHMAN NB - RICH NB RAMP	0.000	0.530	CUSHMAN STREET * FBX <> RICHARDSON HIGHWAY
180014	RICHARDSON SB - PARKS WB RAMP	0.000	0.230	RICHARDSON HIGHWAY <> PARKS EB - RICHARDSON SB RAMP
180015	LAKEVIEW DRIVE * FAIRBANKS	0.000	0.940	ROAD BEGINNING <> OLD RICH @ SOUTH FAIRBANKS
180100	DEADMAN LAKE ROAD * NORTHWAY	0.000	1.750	ALASKA HIGHWAY <> ROAD ENDING
180200	JAN LAKE ROAD * TOK	0.000	0.503	ALASKA HIGHWAY <> ROAD ENDING
180800	NORTHWAY ROAD * NORTHWAY	0.000	9.262	ALASKA HIGHWAY <> ROAD ENDING
180810	TUUNIIGN STREET * NORTHWAY	0.000	0.061	NORTHWAY ROAD * NORTHWAY <> ROAD ENDING
180820	3RD STREET EAST * NORTHWAY	0.000	0.082	NORTHWAY ROAD * NORTHWAY <> ROAD ENDING

R01-TWF-R032

ALASKA DEPARTMENT OF TRANSPORTATION AND PUBLIC FACILITIES
ROUTES BY ROUTE NAME - CDS ROUTE NUMBERS AS OF 14 March 2008

NORTHERN REGION

ROUTE NAME	ROUTE DESCRIPTION	MILE POINTS FROM	THRU	TERMINI NAME
180830	2ND STREET EAST * NORTHWAY	0.000	0.143	ROAD BEGINNING <> NORTHWAY ROAD * NORTHWAY
180840	1ST STREET EAST * NORTHWAY	0.000	0.083	NORTHWAY ROAD * NORTHWAY <> ROAD ENDING
180850	MAIN STREET * NORTHWAY	0.000	0.612	NORTHWAY ROAD * NORTHWAY <> ROAD ENDING
181800	CENTER STREET * TOK	0.000	0.211	ALASKA HIGHWAY <> 2ND AVENUE EAST * TOK
181802	2ND AVENUE WEST * TOK	0.000	0.092	4TH STREET WEST * TOK <> 3RD STREET WEST * TOK
181804	3RD STREET WEST * TOK	0.000	0.067	1ST AVENUE * TOK <> 2ND AVENUE WEST * TOK
181805	2ND STREET EAST UPPER * TOK	0.000	0.146	2ND AVENUE EAST * TOK <> 3RD AVENUE * TOK
181807	2ND STREET EAST LOWER * TOK	0.000	0.138	ALASKA HIGHWAY <> 1ST AVENUE * TOK
181810	D STREET EAST * TOK	0.000	0.864	ALASKA HIGHWAY <> BOREALIS AVENUE * TOK
181811	A STREET EAST * TOK	0.000	0.270	WILLOW AVENUE EAST * TOK <> CHENA WAY * TOK
181813	A STREET WEST * TOK	0.000	0.124	CHENA WAY * TOK <> ALASKA HIGHWAY
181816	6TH AVENUE * TOK	0.000	0.142	1ST STREET WEST * TOK <> 1ST STREET EAST * TOK
181820	4TH STREET EAST * TOK	0.000	0.211	ALASKA HIGHWAY <> 2ND AVENUE EAST * TOK
181830	SLANA AVENUE * TOK	0.000	0.634	4TH STREET WEST * TOK <> ROAD ENDING
181834	AIRPORT ACCESS ROAD * TOK	0.000	0.088	ROAD BEGINNING <> ALASKA HIGHWAY
181840	1ST STREET EAST * TOK	0.000	1.026	SLANA AVENUE * TOK <> RED FOX DRIVE * TOK
181850	B STREET EAST * TOK	0.000	0.130	ALASKA HIGHWAY <> CHENA WAY * TOK
181860	1ST STREET WEST * TOK	0.000	0.792	SLANA AVENUE * TOK <> ROAD ENDING
181870	2ND STREET WEST * TOK	0.000	0.136	ALASKA HIGHWAY <> 1ST AVENUE * TOK
181880	MALAMUTE ROAD * TOK	0.000	0.235	WILLOW AVENUE WEST * TOK <> SPRUCE STREET * TOK
181890	4TH STREET WEST * TOK	0.000	0.275	ALASKA HIGHWAY <> 3RD AVENUE * TOK
181900	SUN DOG TRAIL * TOK	0.000	0.923	ALASKA HIGHWAY <> ROAD ENDING
181902	SOURDOUGH LANE WEST * TOK	0.000	1.219	SUN DOG TRAIL * TOK <> ROAD ENDING
181908	B STREET WEST * TOK	0.000	0.139	SPRUCE STREET * TOK <> CHENA WAY * TOK
181910	C STREET WEST * TOK	0.000	0.515	WILLOW AVENUE WEST * TOK <> MOOSEHORN ROAD * TOK
181915	5TH STREET EAST * TOK	0.000	1.142	D STREET EAST * TOK <> RED FOX DRIVE * TOK
181920	C STREET EXTENSION WEST * TOK	0.000	0.746	BOREALIS AVENUE * TOK <> PROSPECTOR WAY * TOK
181926	WILLOW AVENUE WEST * TOK	0.000	2.889	GEORGE JR DRIVE * TOK <> TOK CUTOFF HIGHWAY
181929	DISCOVERY LANE * TOK	0.000	1.249	PROSPECTOR WAY * TOK <> WILLOW AVENUE WEST * TOK
181930	MOOSEHORN ROAD * TOK	0.000	0.989	ALASKA HIGHWAY <> RED FOX DRIVE * TOK
181934	PROSPECTOR WAY * TOK	0.000	1.028	TOK CUTOFF HIGHWAY <> MIDNIGHT SUN DRIVE * TOK
181935	MIDNIGHT SUN DRIVE * TOK	0.000	3.939	ROAD BEGINNING <> RED FOX DRIVE * TOK
181936	GREAT LAND ROAD * TOK	0.000	0.538	MIDNIGHT SUN DRIVE * TOK <> SLED DOG WAY * TOK
181937	SLED DOG WAY * TOK	0.000	0.990	MUKLUK AVENUE * TOK <> TOK CUTOFF HIGHWAY
181938	MUKLUK AVENUE * TOK	0.000	0.492	MIDNIGHT SUN DRIVE * TOK <> MUSHERS WAY * TOK
181939	MUSHERS WAY * TOK	0.000	0.666	TOK CUTOFF HIGHWAY <> MUKLUK AVENUE * TOK
181940	STARDUST WAY * TOK	0.000	0.664	ROAD BEGINNING <> RED FOX DRIVE * TOK
181942	SOURDOUGH LANE EAST * TOK	0.000	0.503	STARDUST WAY * TOK <> MOOSEHORN ROAD * TOK
181950	SCOBY WAY * TOK	0.000	1.339	ALASKA HIGHWAY <> BOREALIS AVENUE * TOK
181952	GILLIAM WAY * TOK	0.000	0.356	ROAD BEGINNING <> SCOBY WAY * TOK
181954	MAE'S WAY * TOK	0.000	0.254	ROAD BEGINNING <> SCOBY WAY * TOK
181960	GEORGE JR DRIVE * TOK	0.000	1.419	ALASKA HIGHWAY <> BOREALIS AVENUE * TOK
181964	CLARK DRIVE * TOK	0.000	0.493	FAYLES DRIVE * TOK <> MACKENZIE TRAIL * TOK
181965	FAYLES DRIVE * TOK	0.000	0.499	CLARK DRIVE * TOK <> SCHIOVULLI STREET * TOK
181970	MACKENZIE TRAIL * TOK	0.000	2.008	RED FOX DRIVE * TOK <> BOREALIS AVENUE * TOK
181980	BOREALIS AVENUE * TOK	0.000	3.993	MACKENZIE TRAIL * TOK <> D STREET EAST * TOK
181984	MENTASTA AVENUE * TOK	0.000	0.722	PRINGLE ROAD * TOK <> BLACKBURN AVENUE * TOK
181985	KATHUL STREET * TOK	0.000	0.585	PRINGLE ROAD * TOK <> KIMBALL ROAD * TOK
181986	KIMBALL ROAD * TOK	0.000	0.766	PRINGLE ROAD * TOK <> BLACKBURN AVENUE * TOK
181987	BLACKBURN AVENUE * TOK	0.000	0.998	PRINGLE ROAD * TOK <> ALASKA HIGHWAY

R01-TWF-R032

ALASKA DEPARTMENT OF TRANSPORTATION AND PUBLIC FACILITIES
ROUTES BY ROUTE NAME - CDS ROUTE NUMBERS AS OF 14 March 2008

NORTHERN REGION

ROUTE NAME	ROUTE DESCRIPTION	MILE POINTS FROM	THRU	TERMINI NAME
181988	PRINGLE ROAD * TOK	0.000	1.654	BLACKBURN AVENUE * TOK <> ALASKA HIGHWAY
182000	FIREWEED STREET * TOK	0.000	0.180	ALASKA HIGHWAY <> ROAD ENDING
182010	RED FOX DRIVE * TOK	0.000	3.972	MACKENZIE TRAIL * TOK <> 5TH STREET EAST * TOK
182020	SANFORD DRIVE * TOK	0.000	1.971	MIDNIGHT SUN DRIVE * TOK <> 5TH STREET EAST * TOK
182030	3RD AVENUE * TOK	0.000	0.957	MOOSEHORN ROAD * TOK <> 5TH STREET EAST * TOK
182040	1ST AVENUE * TOK	0.000	0.541	4TH STREET WEST * TOK <> 2ND STREET EAST LOWER * TO
182050	2ND AVENUE EAST * TOK	0.000	0.434	CENTER STREET * TOK <> 5TH STREET EAST * TOK
182054	BUTCH KUTH AVENUE * TOK	0.000	2.916	TOK CUTOFF HIGHWAY <> ROAD ENDING
182055	TONY CONRAD III DRIVE * TOK	0.000	0.187	TOK CUTOFF HIGHWAY <> JACK WADE STREET * TOK
182056	JACK WADE STREET * TOK	0.000	0.695	TOK CUTOFF HIGHWAY <> TONY CONRAD III DRIVE * TOK
182057	TOK SENIOR CENTER ROAD * TOK	0.000	0.100	TOK CUTOFF HIGHWAY <> JON SUMMAR WAY * TOK
182058	JON SUMMAR ROAD * TOK	0.000	0.600	TOK CUTOFF HIGHWAY <> ROAD ENDING
182059	JON SUMMAR WAY * TOK	0.000	0.140	TOK SENIOR CENTER ROAD * TOK <> JON SUMMAR ROAD * T
182060	CHENA WAY * TOK	0.000	0.976	C STREET WEST * TOK <> D STREET EAST * TOK
182062	ASPEN WAY * TOK	0.000	0.355	A STREET EAST * TOK <> D STREET EAST * TOK
182064	WILLOW AVENUE EAST * TOK	0.000	0.366	A STREET EAST * TOK <> D STREET EAST * TOK
182066	AIRPORT SOUTH RAMP ROAD * TOK	0.000	0.562	D STREET EAST * TOK <> ROAD ENDING
182070	SCHIOVULLI STREET * TOK	0.000	2.204	ROAD BEGINNING <> FAYLES DRIVE * TOK
182080	SPRUCE STREET * TOK	0.000	0.309	C STREET WEST * TOK <> MALAMUTE ROAD * TOK
182100	TANACROSS ROAD OLD	0.000	1.584	ALASKA HIGHWAY <> TANACROSS VILLAGE ROAD
182110	TANACROSS WYE	0.000	0.082	TANACROSS ROAD OLD <> ALASKA HIGHWAY
182300	TANACROSS ROAD NEW	0.000	1.100	ALASKA HIGHWAY <> TANACROSS VILLAGE ROAD
182500	TANACROSS VILLAGE ROAD	0.000	1.105	ROAD BEGINNING <> ROAD ENDING
183000	ISAAC AVENUE * DOT LAKE	0.000	0.177	ALASKA HIGHWAY <> DUMP ROAD * DOT LAKE
183010	DUMP ROAD * DOT LAKE	0.000	1.412	ROAD BEGINNING <> ROAD ENDING
183015	WALTERS AVENUE * DOT LAKE	0.000	0.297	HENRY STREET * DOT LAKE <> DUMP ROAD * DOT LAKE
183020	HENRY STREET * DOT LAKE	0.000	0.260	MILLER AVENUE * DOT LAKE <> WALTERS AVENUE * DOT LA
183025	MILLER AVENUE * DOT LAKE	0.000	0.528	ALASKA HIGHWAY <> DUMP ROAD * DOT LAKE
183030	EMRICK STREET * DOT LAKE	0.000	0.080	WALTERS AVENUE * DOT LAKE <> ROAD ENDING
183035	VOGLE AVENUE * DOT LAKE	0.000	0.393	HENRY STREET * DOT LAKE <> DUMP ROAD * DOT LAKE
183045	LUKE AVENUE * DOT LAKE	0.000	0.345	HENRY STREET * DOT LAKE <> DUMP ROAD * DOT LAKE
183050	CRAIG LAKE TRAIL * DOT LAKE	0.000	2.336	ALASKA HIGHWAY <> ALASKA HIGHWAY
183055	SCHOOL ROAD * DOT LAKE	0.000	0.101	ALASKA HIGHWAY <> ALASKA HIGHWAY
185000	JACK WARREN ROAD * DELTA JCT	0.000	6.360	DICKSON ROAD * DELTA JCT <> RICHARDSON HIGHWAY
185004	WILLOW STREET * DELTA JCT	0.000	0.269	TAMARAC WAY * DELTA JCT <> ASPEN AVENUE * DELTA JCT
185006	SPRUCE STREET * DELTA JCT	0.000	0.118	TAMARAC WAY * DELTA JCT <> ASPEN AVENUE * DELTA JCT
185020	NISTLER ROAD * DELTA JCT	0.000	9.010	SCHOOL ROAD * DELTA JCT <> KEASTER ROAD * DELTA JCT
185021	CLEARWATER AVENUE SOUTH * DELTA JCT CITY	0.000	0.554	ALASKA HIGHWAY <> NISTLER ROAD * DELTA JCT
185022	KEASTER ROAD * DELTA JCT	0.000	0.837	NISTLER ROAD * DELTA JCT <> REMINGTON ROAD * DELTA
185023	TRAILS END ROAD * DELTA JCT	0.000	0.311	KEASTER ROAD * DELTA JCT <> ROAD ENDING
185024	LESTER LANE * DELTA JCT	0.000	0.346	ROAD BEGINNING <> KEASTER ROAD * DELTA JCT
185025	REMINGTON ROAD * DELTA JCT	0.000	4.389	RAINBOW TROUT AVENUE * DELTA JCT <> KEASTER ROAD *
185027	CLEARWATER EXTENSION * DELTA JCT	0.000	0.560	REMINGTON ROAD * DELTA JCT <> ROAD ENDING
185029	RAINBOW TROUT AVENUE * DELTA JCT	0.000	0.084	REMINGTON ROAD * DELTA JCT <> ROAD ENDING
185030	DICKSON ROAD * DELTA JCT	0.000	0.998	REMINGTON ROAD * DELTA JCT <> JACK WARREN ROAD * DE
185031	KNIGHT ROAD * DELTA JCT	0.000	0.117	DICKSON ROAD * DELTA JCT <> ROAD ENDING
185041	CLEARWATER LAKE ROAD * DELTA JCT	0.000	0.214	FAIRWATER AVENUE * DELTA JCT <> ROAD ENDING
185045	MIL-TAN ROAD * DELTA JUNCTION	0.000	1.997	TANANA LOOP EXTENSION * DELTA JCT <> NISTLER ROAD *
185049	TRIPLE H ROAD (JACK WARREN) * DELTA JCT	0.000	1.357	ROAD BEGINNING <> FAIRWATER AVENUE * DELTA JCT
185050	TRIPLE H ROAD (NISTLER) * DELTA JCT	0.000	2.609	ALASKA HIGHWAY <> NISTLER ROAD * DELTA JCT

R01-TWF-R032

ALASKA DEPARTMENT OF TRANSPORTATION AND PUBLIC FACILITIES
ROUTES BY ROUTE NAME - CDS ROUTE NUMBERS AS OF 14 March 2008

NORTHERN REGION

ROUTE NAME	ROUTE DESCRIPTION	MILE POINTS FROM	THRU	TERMINI NAME
185051	FAIRWATER AVENUE * DELTA JCT	0.000	0.292	TRIPLE H ROAD (JACK WARREN) * DELTA JCT <> CLEARWAT
185052	OLMSTEAD ROAD * DELTA JCT	0.000	0.553	TRIPLE H ROAD (JACK WARREN) * DELTA JCT <> FALES RO
185053	HANNAN ROAD UPPER * DELTA JCT	0.000	0.190	OLMSTEAD ROAD * DELTA JCT <> LAKEVIEW ROAD * DELTA
185054	LAKEVIEW ROAD * DELTA JCT	0.000	0.106	HANNAN ROAD UPPER * DELTA JCT <> ROAD ENDING
185055	SOUHRADA ROAD * DELTA JCT	0.000	2.051	NISTLER ROAD * DELTA JCT <> JACK WARREN ROAD * DELT
185056	KING SALMON AVENUE * DELTA JCT	0.000	0.397	ARCTIC GRAYLING AVENUE * DELTA JCT <> SOUHRADA ROAD
185057	ARCTIC GRAYLING AVENUE * DELTA JCT	0.000	0.791	REMINGTON ROAD * DELTA JCT <> SOUHRADA ROAD * DELTA
185058	NORTHERN PIKE PLACE * DELTA JCT	0.000	0.397	ARCTIC GRAYLING AVENUE * DELTA JCT <> SOUHRADA ROAD
185060	GRIZZLY LANE * DELTA JCT	0.000	0.416	RICHARDSON AVENUE * DELTA JCT CITY <> JARVIS AVENUE
185061	DIEHL'S ROAD * DELTA JCT CITY	0.000	0.294	GRIZZLY LANE * DELTA JCT <> SCHOOL ROAD * DELTA JCT
185070	JARVIS AVENUE * DELTA JCT	0.000	0.627	GRIZZLY LANE * DELTA JCT <> ROAD ENDING
185071	DELTA AVENUE * DELTA JCT CITY	0.000	0.378	SIXTH STREET * DELTA JCT CITY <> TANANA STREET * DE
185072	SECOND STREET * DELTA JCT CITY	0.000	0.288	RICHARDSON HIGHWAY <> ALASKA HIGHWAY
185073	BEAR AVENUE * DELTA JCT CITY	0.000	0.295	SIXTH STREET * DELTA JCT CITY <> SECOND STREET * DE
185074	THIRD STREET * DELTA JCT CITY	0.000	0.189	DELTA AVENUE * DELTA JCT CITY <> TANANA STREET * DE
185075	BUFFALO AVENUE * DELTA JCT CITY	0.000	0.200	SIXTH STREET * DELTA JCT CITY <> TANANA STREET * DE
185076	FOURTH STREET * DELTA JCT CITY	0.000	0.513	JARVIS AVENUE * DELTA JCT <> TANANA STREET * DELTA
185077	CARIBOU AVENUE * DELTA JCT CITY	0.000	0.073	SIXTH STREET * DELTA JCT CITY <> FIFTH STREET * DEL
185078	FIFTH STREET * DELTA JCT CITY	0.000	0.532	RICHARDSON HIGHWAY <> ALASKA HIGHWAY
185079	TANANA STREET * DELTA JCT CITY	0.000	0.443	DELTA AVENUE * DELTA JCT CITY <> FIFTH STREET * DEL
185080	SIXTH STREET * DELTA JCT CITY	0.000	0.388	RICHARDSON HIGHWAY <> CARIBOU AVENUE * DELTA JCT CI
185105	SAWMILL ROAD/1403 * DELTA JCT	0.000	12.840	ALASKA HIGHWAY <> ROAD ENDING
185110	RAPESEED WAY (AG ROAD) * DELTA JUNCTION	0.000	0.139	SAWMILL ROAD/1403 * DELTA JCT <> ROAD ENDING
185115	BARLEY WAY * DELTA JCT	0.000	16.076	ROAD BEGINNING <> CHASE ROAD * DELTA JCT
185117	CHASE ROAD * DELTA JCT	0.000	1.001	BARLEY WAY * DELTA JCT <> HANSON ROAD * DELTA JCT
185130	SPRUCE ROAD/AG 1410 * DELTA JCT	0.000	2.864	ALASKA HIGHWAY <> BARLEY WAY * DELTA JCT
185140	HANSON ROAD * DELTA JCT	0.000	4.965	CLEARWATER ROAD * DELTA JCT <> ROAD ENDING
185141	SCHENE ROAD * DELTA JCT	0.000	0.284	ROAD BEGINNING <> HANSON ROAD * DELTA JCT
185150	CLEARWATER ROAD * DELTA JCT	0.000	5.323	ALASKA HIGHWAY <> REMINGTON ROAD * DELTA JCT
185152	BUENO ROAD * DELTA JCT	0.000	0.217	ROAD BEGINNING <> CLEARWATER ROAD * DELTA JCT
185154	SIEDSCHLAG DRIVE * DELTA JCT	0.000	0.329	CLEARWATER ROAD * DELTA JCT <> ROAD ENDING
185156	GREENSMITH ROAD * DELTA JCT	0.000	1.850	ROAD BEGINNING <> ROAD ENDING
185158	LENG ROAD * DELTA JCT	0.000	1.519	ROAD BEGINNING <> ROAD ENDING
185160	COTTONWOOD DRIVE * DELTA JCT	0.000	0.188	CLEARWATER ROAD * DELTA JCT <> ROAD ENDING
185162	WILLOW ROAD * DELTA JCT	0.000	0.106	CLEARWATER ROAD * DELTA JCT <> ROAD ENDING
185164	NOME TRAIL * DELTA JCT	0.000	0.521	ROAD BEGINNING <> CLEARWATER ROAD * DELTA JCT
185175	KNIGHT LANE * DELTA JCT	0.000	0.240	ALASKA HIGHWAY <> ROAD ENDING
185176	AGRICULTURAL STREET * DELTA JCT	0.000	2.256	ALASKA HIGHWAY <> ROAD ENDING
185178	FLEET STREET * DELTA JCT	0.000	0.155	ALASKA HIGHWAY <> ROAD ENDING
185179	THEISEN ROAD * DELTA JCT	0.000	0.180	TUMEY ROAD * DELTA JCT <> ALASKA HIGHWAY
185180	TUMEY ROAD * DELTA JCT	0.000	0.280	ROAD BEGINNING <> THEISEN ROAD * DELTA JCT
185181	DORHORST ROAD * DELTA JCT	0.000	0.933	ROAD BEGINNING <> ALASKA HIGHWAY
185183	KUSZ (EMMAUS) ROAD * DELTA JCT CITY	0.000	1.164	ALASKA HIGHWAY <> NISTLER ROAD * DELTA JCT
185185	CUMMINGS STREET * DELTA JCT	0.000	0.200	ALASKA HIGHWAY <> ROAD ENDING
185187	BERGSTAD STREET * DELTA JCT CITY	0.000	0.270	ALASKA HIGHWAY <> ROAD ENDING
185188	CEDAR STREET * DELTA JCT CITY	0.000	0.230	ROAD BEGINNING <> BERGSTAD STREET * DELTA JCT CITY
185205	RICHARDSON HWY ON LANE	0.000	0.201	DIEHL'S ROAD * DELTA JCT CITY <> RICHARDSON HIGHWAY
185210	SCHOOL ROAD * DELTA JCT	0.000	0.750	DIEHL'S ROAD * DELTA JCT CITY <> ROAD ENDING
185211	STIREWALT STREET * DELTA JCT CITY	0.000	0.272	GRIZZLY LANE * DELTA JCT <> SCHOOL ROAD * DELTA JCT
185213	AURORA AVENUE * DELTA JCT CITY	0.000	0.556	HEALY STREET LOWER * DELTA JCT CITY <> DEBORAH STRE

R01-TWF-R032

ALASKA DEPARTMENT OF TRANSPORTATION AND PUBLIC FACILITIES
ROUTES BY ROUTE NAME - CDS ROUTE NUMBERS AS OF 14 March 2008

NORTHERN REGION

ROUTE NAME	ROUTE DESCRIPTION	MILE POINTS FROM	THRU	TERMINI NAME
185214	BUTTE STREET * DELTA JCT CITY	0.000	0.195	AURORA AVENUE * DELTA JCT CITY <> SALCHA AVENUE * D
185215	RICHARDSON AVENUE * DELTA JCT CITY	0.000	0.827	CLEARWATER AVENUE SOUTH * DELTA JCT CITY <> KIMBALL
185216	KIMBALL STREET * DELTA JCT CITY	0.000	0.668	RICHARDSON HIGHWAY <> CLEARWATER AVENUE NORTH * DEL
185217	SALCHA AVENUE * DELTA JCT CITY	0.000	0.701	CLEARWATER AVENUE SOUTH * DELTA JCT CITY <> KIMBALL
185218	HEALY STREET LOWER * DELTA JCT CITY	0.000	0.175	AURORA AVENUE * DELTA JCT CITY <> SALCHA AVENUE * D
185219	HARPER AVENUE * DELTA JCT CITY	0.000	0.501	SCHOOL ROAD * DELTA JCT <> HAYES STREET * DELTA JCT
185220	HEALY STREET UPPER * DELTA JCT CITY	0.000	0.269	SALCHA AVENUE * DELTA JCT CITY <> CLEARWATER AVENUE
185221	HEALY CIRCLE * DELTA JCT CITY	0.000	0.051	ROAD BEGINNING <> HEALY STREET UPPER * DELTA JCT CI
185223	QUARTZ AVENUE * DELTA JCT CITY	0.000	0.426	ALASKA HIGHWAY <> SCHOOL ROAD * DELTA JCT
185225	LOST AVENUE * DELTA JCT CITY	0.000	0.178	SALCHA AVENUE * DELTA JCT CITY <> HEALY STREET UPPE
185228	DEBORAH STREET * DELTA JCT CITY	0.000	0.676	RICHARDSON HIGHWAY <> CLEARWATER AVENUE NORTH * DEL
185229	RYAN AVENUE * DELTA JCT CITY	0.000	0.280	DEBORAH STREET * DELTA JCT CITY <> RAPIDS STREET *
185230	HAYES STREET * DELTA JCT CITY	0.000	0.647	RICHARDSON HIGHWAY <> DEBORAH STREET * DELTA JCT CI
185231	HESS AVENUE * DELTA JCT CITY	0.000	0.241	DEBORAH STREET * DELTA JCT CITY <> RAPIDS STREET *
185232	CLEARWATER AVENUE NORTH * DELTA JCT CITY	0.000	0.553	NISTLER ROAD * DELTA JCT <> RAPIDS STREET * DELTA J
185233	HAYES CIRCLE * DELTA JCT CITY	0.000	0.056	ROAD BEGINNING <> HAYES STREET * DELTA JCT CITY
185234	CHENA STREET * DELTA JCT CITY	0.000	0.228	HARPER AVENUE * DELTA JCT CITY <> CLEARWATER AVENUE
185235	PAXSON AVENUE * DELTA JCT CITY	0.000	0.082	HAYES STREET * DELTA JCT CITY <> RAPIDS STREET * DE
185236	RAPIDS STREET * DELTA JCT CITY	0.000	0.662	RICHARDSON HIGHWAY <> CLEARWATER AVENUE NORTH * DEL
185247	CRANBERRY DRIVE * DELTA JCT	0.000	1.019	STRAWBERRY ROAD * DELTA JCT <> NISTLER ROAD * DELTA
185249	BLUEBERRY WAY * DELTA JCT	0.000	0.639	CRANBERRY DRIVE * DELTA JCT <> NISTLER ROAD * DELTA
185251	STRAWBERRY ROAD * DELTA JCT	0.000	1.044	ROAD BEGINNING <> NISTLER ROAD * DELTA JCT
185253	RASPBERRY RIDGE ROAD * DELTA JCT	0.000	0.699	TRIPLE H ROAD (NISTLER) * DELTA JCT <> NISTLER ROAD
185255	JAMES STREET * DELTA JCT	0.000	1.354	ROAD BEGINNING <> NISTLER ROAD * DELTA JCT
185257	FOREST DRIVE * DELTA JCT	0.000	0.630	NISTLER ROAD * DELTA JCT <> ROAD ENDING
185259	THOMAS LOOP * DELTA JCT	0.000	0.992	NISTLER ROAD * DELTA JCT <> NISTLER ROAD * DELTA JC
185261	POPLAR GROVE AVENUE * DELTA JCT	0.000	0.155	ROAD BEGINNING <> NISTLER ROAD * DELTA JCT
185300	LARRY SPENGLER ROAD * DELTA JCT	0.000	6.612	RICHARDSON HIGHWAY <> RICHARDSON HIGHWAY
185310	SANDRA STREET * DELTA JCT CITY	0.000	0.409	LARRY SPENGLER ROAD * DELTA JCT <> RICHARDSON HIGHW
185311	REBECCA LANE * DELTA JCT CITY	0.000	0.383	SANDRA STREET * DELTA JCT CITY <> RICHARDSON HIGHWA
185312	SIPES ROAD * DELTA JCT CITY	0.000	0.588	LARRY SPENGLER ROAD * DELTA JCT <> RICHARDSON HIGHW
185320	PROBERT STREET * DELTA JCT	0.000	0.166	LARRY SPENGLER ROAD * DELTA JCT <> RICHARDSON HIGHW
185322	MCCAFEE STREET * DELTA JCT	0.000	0.160	LARRY SPENGLER ROAD * DELTA JCT <> RICHARDSON HIGHW
185323	MELODY LANE * DELTA JCT	0.000	0.109	LARRY SPENGLER ROAD * DELTA JCT <> MCCAFEE STREET *
185324	AIRSTRIP ROAD * DELTA JCT	0.000	0.156	ROAD BEGINNING <> LARRY SPENGLER ROAD * DELTA JCT
185328	SERVICE STREET * DELTA JCT	0.000	0.250	RICHARDSON HIGHWAY <> ROAD ENDING
185330	BREWIS BLVD * DELTA JCT CITY	0.000	0.326	RICHARDSON HIGHWAY <> ALYS AVENUE * DELTA JCT CITY
185331	DONNIE DRIVE * DELTA JCT CITY	0.000	0.178	BREWIS BLVD * DELTA JCT CITY <> ROAD ENDING
185333	LONI LANE * DELTA JCT CITY	0.000	0.178	BREWIS BLVD * DELTA JCT CITY <> ROAD ENDING
185334	LEE LANE * DELTA JCT CITY	0.000	0.121	ALYS AVENUE * DELTA JCT CITY <> TERRI TERRACE * DEL
185335	ALYS AVENUE * DELTA JCT CITY	0.000	0.216	LEE LANE * DELTA JCT CITY <> RAE ROAD * DELTA JCT C
185336	RAE ROAD * DELTA JCT CITY	0.000	0.125	ALYS AVENUE * DELTA JCT CITY <> TERRI TERRACE * DEL
185337	TERRI TERRACE * DELTA JCT CITY	0.000	0.216	LEE LANE * DELTA JCT CITY <> RAE ROAD * DELTA JCT C
185342	BECKY LANE * DELTA JCT	0.000	0.135	RICHARDSON HIGHWAY <> ROAD ENDING
185344	LEONA LANE * DELTA JCT	0.000	0.230	ROAD BEGINNING <> RICHARDSON HIGHWAY
185346	TERRI LANE * DELTA JCT	0.000	0.096	LEONA LANE * DELTA JCT <> ROAD ENDING
185351	MARCHUK ROAD * DELTA JCT	0.000	0.200	JACK WARREN ROAD * DELTA JCT <> ROAD ENDING
185353	ASPEN AVENUE * DELTA JCT	0.000	0.404	TAMARAC WAY * DELTA JCT <> JACK WARREN ROAD * DELTA
185355	TAMARAC WAY * DELTA JCT	0.000	0.782	JACK WARREN ROAD * DELTA JCT <> SOUHRADA ROAD * DEL
185357	BISON WAY * DELTA JCT	0.000	0.250	JACK WARREN ROAD * DELTA JCT <> ROAD ENDING

R01-TWF-R032

ALASKA DEPARTMENT OF TRANSPORTATION AND PUBLIC FACILITIES
ROUTES BY ROUTE NAME - CDS ROUTE NUMBERS AS OF 14 March 2008

NORTHERN REGION

ROUTE NAME	ROUTE DESCRIPTION	MILE POINTS FROM	THRU	TERMINI NAME
185359	VEGOREN LANE * DELTA JCT	0.000	0.210	JACK WARREN ROAD * DELTA JCT <> ROAD ENDING
185361	HARRIS ROAD * DELTA JCT	0.000	0.600	JACK WARREN ROAD * DELTA JCT <> ROAD ENDING
185363	FALES ROAD * DELTA JCT	0.000	0.725	ROAD BEGINNING <> JACK WARREN ROAD * DELTA JCT
185365	GILBERTSON WAY * DELTA JCT	0.000	0.097	ROAD BEGINNING <> JACK WARREN ROAD * DELTA JCT
185367	MOOSE RUN LANE * DELTA JCT	0.000	0.086	ROAD BEGINNING <> JACK WARREN ROAD * DELTA JCT
185369	HANNAN ROAD LOWER * DELTA JCT	0.000	0.476	JACK WARREN ROAD * DELTA JCT <> ROAD ENDING
185371	JASON PLACE * DELTA JCT	0.000	0.087	ROAD BEGINNING <> JACK WARREN ROAD * DELTA JCT
185373	CALLAHAN WAY * DELTA JCT	0.000	0.434	JACK WARREN ROAD * DELTA JCT <> ROAD ENDING
185375	JANNEL STREET * DELTA JCT	0.000	0.087	ROAD BEGINNING <> JACK WARREN ROAD * DELTA JCT
185377	SHELDON STREET * DELTA JCT CITY	0.000	0.395	REEVE AVENUE * DELTA JCT CITY <> JACK WARREN ROAD *
185378	ROGERS AVENUE * DELTA JCT CITY	0.000	0.546	ROAD BEGINNING <> SHELDON STREET * DELTA JCT CITY
185379	WHITE STREET * DELTA JCT CITY	0.000	0.150	REEVE AVENUE * DELTA JCT CITY <> ROGERS AVENUE * DE
185381	REEVE AVENUE * DELTA JCT CITY	0.000	2.162	ROAD BEGINNING <> MIL-TAN ROAD * DELTA JUNCTION
185382	MITCHELL PLACE * DELTA JCT CITY	0.000	0.237	REEVE AVENUE * DELTA JCT CITY <> ROAD ENDING
185384	SMITH LANE * DELTA JCT CITY	0.000	0.156	REEVE AVENUE * DELTA JCT CITY <> ROAD ENDING
185386	HUGHES AVENUE * DELTA JCT CITY	0.000	0.292	REEVE AVENUE * DELTA JCT CITY <> EIELSON STREET * D
185388	BOYD LANE * DELTA JCT CITY	0.000	0.109	REEVE AVENUE * DELTA JCT CITY <> ROAD ENDING
185389	PHILLIPS ROAD * DELTA JCT CITY	0.000	1.270	JACK WARREN ROAD * DELTA JCT <> ROAD ENDING
185391	TEXAS AVENUE * DELTA JCT CITY	0.000	0.161	JACK WARREN ROAD * DELTA JCT <> DALLAS BLVD * DELTA
185392	DALLAS BLVD * DELTA JCT CITY	0.000	0.182	TEXAS AVENUE * DELTA JCT CITY <> ROAD ENDING
185400	TANANA LOOP ROAD * DELTA JCT	0.000	3.248	RICHARDSON HIGHWAY <> YATES ROAD * DELTA JCT
185402	YATES ROAD * DELTA JCT	0.000	1.165	TANANA LOOP ROAD * DELTA JCT <> ROAD ENDING
185408	REMINGTON ROAD (MIL-TAN) * DELTA JCT CITY	0.000	0.168	ROAD BEGINNING <> MIL-TAN ROAD * DELTA JUNCTION
185410	VELTOBY LANE * DELTA JCT CITY	0.000	0.250	MIL-TAN ROAD * DELTA JUNCTION <> ROAD ENDING
185412	BUDDY LANE * DELTA JCT CITY	0.000	0.100	MIL-TAN ROAD * DELTA JUNCTION <> ROAD ENDING
185414	BEAR COURT NORTH * DELTA JCT CITY	0.000	0.395	MIL-TAN ROAD * DELTA JUNCTION <> BEAR COURT * DELTA
185415	BEAR COURT * DELTA JCT CITY	0.000	0.202	BEAR COURT SOUTH * DELTA JCT CITY <> BEAR COURT NOR
185416	BEAR COURT SOUTH * DELTA JCT CITY	0.000	0.423	MIL-TAN ROAD * DELTA JUNCTION <> BEAR COURT * DELTA
185430	TANANA LOOP EXTENSION * DELTA JCT	0.000	7.830	TANANA LOOP ROAD * DELTA JCT <> MIL-TAN ROAD * DELT
185431	FARARR ROAD * DELTA JCT	0.000	0.492	ROAD BEGINNING <> TANANA LOOP EXTENSION * DELTA JCT
185433	MERTZ ROAD * DELTA JCT	0.000	0.227	TANANA LOOP EXTENSION * DELTA JCT <> ROAD ENDING
185434	PAYNE ROAD * DELTA JCT	0.000	0.682	TANANA LOOP EXTENSION * DELTA JCT <> ROAD ENDING
185436	BERM ROAD * DELTA JCT	0.000	2.470	MAIN STREET USA * DELTA JCT <> TANANA LOOP EXTENSIO
185437	MAIN STREET USA * DELTA JCT	0.000	2.126	BERM ROAD * DELTA JCT <> ROAD ENDING
185438	SCHENK ROAD * DELTA JCT	0.000	0.519	TANANA LOOP EXTENSION * DELTA JCT <> ROAD ENDING
185440	RAVEN ROAD * DELTA JCT	0.000	0.048	ROAD BEGINNING <> TANANA LOOP EXTENSION * DELTA JCT
185442	EIELSON AVENUE NORTH * DELTA JCT CITY	0.000	0.629	EIELSON STREET * DELTA JCT CITY <> TANANA LOOP EXTE
185443	WIEN STREET * DELTA JCT CITY	0.000	0.430	EIELSON AVENUE SOUTH * DELTA JCT CITY <> EIELSON AV
185444	POST PLACE * DELTA JCT CITY	0.000	0.280	ROAD BEGINNING <> TANANA LOOP EXTENSION * DELTA JCT
185445	EIELSON STREET * DELTA JCT CITY	0.000	0.395	EIELSON AVENUE SOUTH * DELTA JCT CITY <> EIELSON AV
185446	EIELSON AVENUE SOUTH * DELTA JCT CITY	0.000	0.630	EIELSON STREET * DELTA JCT CITY <> TANANA LOOP EXTE
185451	MULLINS ROAD * DELTA JCT	0.000	0.643	REMINGTON ROAD * DELTA JCT <> ROAD ENDING
185455	SPRIGGS LANE * DELTA JCT	0.000	1.084	REMINGTON ROAD * DELTA JCT <> ROAD ENDING
185457	SANDLAND DRIVE * DELTA JCT	0.000	0.523	REMINGTON ROAD * DELTA JCT <> ROAD ENDING
185459	GRANITE VIEW ROAD * DELTA JCT	0.000	0.960	ROAD BEGINNING <> REMINGTON ROAD * DELTA JCT
185461	DAVENPORT ROAD * DELTA JCT	0.000	0.502	ROAD BEGINNING <> REMINGTON ROAD * DELTA JCT
185463	GARTZ ROAD * DELTA JCT	0.000	0.990	REMINGTON ROAD * DELTA JCT <> ROAD ENDING
185465	OFFIELD ROAD * DELTA JCT	0.000	0.258	REMINGTON ROAD * DELTA JCT <> ROAD ENDING
185500	RIKA'S ROAD * DELTA JCT	0.000	2.315	RICHARDSON HIGHWAY <> ROAD ENDING
185502	GOLDRUSH TRAIL * DELTA JCT	0.000	1.350	RIKA'S ROAD * DELTA JCT <> LEIGH ROAD * DELTA JCT

R01-TWF-R032

ALASKA DEPARTMENT OF TRANSPORTATION AND PUBLIC FACILITIES
ROUTES BY ROUTE NAME - CDS ROUTE NUMBERS AS OF 14 March 2008

NORTHERN REGION

ROUTE NAME	ROUTE DESCRIPTION	MILE POINTS FROM	MILE POINTS THRU	TERMINI NAME
185504	BIRCH WAY * DELTA JCT	0.000	0.164	GOLDRUSH TRAIL * DELTA JCT <> COTTONWOOD ROAD * DEL
185505	ASPEN STREET * DELTA JCT	0.000	0.177	RIKA'S ROAD * DELTA JCT <> BIRCH WAY * DELTA JCT
185507	COTTONWOOD ROAD * DELTA JCT	0.000	0.386	ROAD BEGINNING <> GOLDRUSH TRAIL * DELTA JCT
185509	LEIGH ROAD * DELTA JCT	0.000	1.286	ROAD BEGINNING <> ROAD ENDING
185510	HANSON HOLLOW ROAD * DELTA JCT	0.000	0.641	RICHARDSON HIGHWAY <> ROAD ENDING
185600	LOST LAKE ROAD * DELTA JCT	0.000	0.315	QUARTZ LAKE ROAD * DELTA JCT <> ROAD ENDING
185800	QUARTZ LAKE ROAD * DELTA JCT	0.000	2.689	RICHARDSON HIGHWAY <> ROAD ENDING
185810	OLD RICH @ QUARTZ LAKE	0.000	0.313	RICHARDSON HIGHWAY <> RICHARDSON HIGHWAY
185820	OLD RICHARDSON HWY @ SHAW CREEK FLATS	0.000	0.482	RICHARDSON HIGHWAY <> RICHARDSON HIGHWAY
185825	OLD RICH @ SHAW CREEK	0.000	1.179	RICHARDSON HIGHWAY <> RICHARDSON HIGHWAY
186000	SHAW CREEK ROAD * SHAW CREEK	0.000	1.974	RICHARDSON HIGHWAY <> ROAD ENDING
186010	MILLER HILL ROAD * SHAW CREEK	0.000	1.191	RICHARDSON HIGHWAY <> ROAD ENDING
186015	NOOVIK ROAD * CANYON CREEK	0.000	0.540	RICHARDSON HIGHWAY <> ROAD ENDING
186020	HUGHES ROAD * CANYON CREEK	0.000	0.908	NOOVIK ROAD * CANYON CREEK <> ROAD ENDING
186025	RUBY ROAD * CANYON CREEK	0.000	0.673	RICHARDSON HIGHWAY <> ROAD ENDING
186030	OLD RICH @ CANYON CREEK	0.000	0.540	RICHARDSON HIGHWAY <> ROAD ENDING
186035	TOWER ROAD * BIRCH LAKE	0.000	1.648	RICHARDSON HIGHWAY <> ROAD ENDING
186500	LOST LAKE ROAD * BIRCH LAKE	0.000	0.576	RICHARDSON HIGHWAY <> ROAD ENDING
186505	BIRCH LAKE ROAD * BIRCH LAKE	0.000	0.443	RICHARDSON HIGHWAY <> ROAD ENDING
186510	OVERLOOK DRIVE * SALCHA	0.000	0.170	LOST LAKE ROAD * BIRCH LAKE <> ROAD ENDING
186515	KIMBERLY LANE * SALCHA	0.000	0.235	LOST LAKE ROAD * BIRCH LAKE <> ROAD ENDING
186545	HERMITAGE ACRES ROAD * SALCHA	0.000	0.279	RICHARDSON HIGHWAY <> ROAD ENDING
187000	SALCHA DRIVE SOUTH * SALCHA	0.000	0.382	RICHARDSON HIGHWAY <> SALCHA DRIVE/HARDING LAKE * S
187005	SALCHA DRIVE NORTH * SALCHA	0.000	0.092	RICHARDSON HIGHWAY <> SALCHA DRIVE/HARDING LAKE * S
187010	SALCHA DRIVE/HARDING LAKE * SALCHA	0.000	5.734	ROAD BEGINNING <> ROAD ENDING
187011	SALCHAKET HEIGHTS ROAD * SALCHA	0.000	0.682	SALCHA DRIVE/HARDING LAKE * SALCHA <> PERIGRINE RID
187012	FRIENDLY ROAD * SALCHA	0.000	0.243	ROAD BEGINNING <> PERIGRINE RIDGE ROAD * SALCHA
187013	PERIGRINE RIDGE ROAD * SALCHA	0.000	0.806	ROAD BEGINNING <> SALCHAKET HEIGHTS ROAD * SALCHA
187020	OLD RICH @ SALCHA	0.000	0.508	RICHARDSON HIGHWAY <> ROAD ENDING
187025	PERSPECTIVE DRIVE * SALCHA	0.000	0.248	RICHARDSON HIGHWAY <> ROAD ENDING
187030	ORCHID DRIVE * SALCHA	0.000	2.182	ROAD BEGINNING <> RICHARDSON HIGHWAY
187031	SNOWBERRY DRIVE * SALCHA	0.000	0.364	CALYPSO COURT * SALCHA <> ROAD ENDING
187032	CALYPSO COURT * SALCHA	0.000	0.168	ROAD BEGINNING <> SNOWBERRY DRIVE * SALCHA
187200	HARDING LAKE DRIVE * SALCHA	0.000	0.868	RICHARDSON HIGHWAY <> COOLIDGE STREET * SALCHA
187205	COOLIDGE STREET * SALCHA	0.000	0.528	ROAD BEGINNING <> HARDING LAKE DRIVE * SALCHA
187210	HARRY LUCKE TRAIL * SALCHA	0.000	0.577	BESSE BARNABAS TRAIL * SALCHA <> RICHARDSON HIGHWAY
187215	BESSE BARNABAS TRAIL * SALCHA	0.000	0.560	ROAD BEGINNING <> ROAD ENDING
187225	SANSHORE DRIVE * SALCHA	0.000	0.601	RICHARDSON HIGHWAY <> ROAD ENDING
187226	RIVERHUE LANE * SALCHA	0.000	0.064	SANSHORE DRIVE * SALCHA <> ROAD ENDING
187230	STATION LANE * SALCHA	0.000	0.034	RICHARDSON HIGHWAY <> STATION COURT * SALCHA
187231	STATION COURT * SALCHA	0.000	0.224	ROAD BEGINNING <> ROAD ENDING
187235	WALTS ROAD * SALCHA	0.000	0.396	ROAD BEGINNING <> RICHARDSON HIGHWAY
187236	HIGHLINE DRIVE * SALCHA	0.000	0.301	WALTS ROAD * SALCHA <> ROAD ENDING
187240	MUNSON SLOUGH ROAD * SALCHA	0.000	0.590	RICHARDSON HIGHWAY <> RICHARDSON HIGHWAY
187241	MUNSON SLOUGH WYE * SALCHA	0.000	0.022	RICHARDSON HIGHWAY <> MUNSON SLOUGH ROAD * SALCHA
187500	CANADAY ROAD * SALCHA	0.000	1.876	RICHARDSON HIGHWAY <> ROAD ENDING
187700	BALCH WAY	0.000	0.514	RICHARDSON HIGHWAY <> RICHARDSON HIGHWAY
187701	SCHMASS LANE * SALCHA	0.000	0.818	BALCH WAY <> ROAD ENDING
187702	BOONDOX DRIVE * SALCHA	0.000	0.083	ROAD BEGINNING <> RICHARDSON HIGHWAY
187704	COLD FOOT COURT * SALCHA	0.000	0.193	ROAD BEGINNING <> RICHARDSON HIGHWAY

R01-TWF-R032

ALASKA DEPARTMENT OF TRANSPORTATION AND PUBLIC FACILITIES
ROUTES BY ROUTE NAME - CDS ROUTE NUMBERS AS OF 14 March 2008

NORTHERN REGION

ROUTE NAME	ROUTE DESCRIPTION	MILE POINTS FROM	THRU	TERMINI NAME
187706	FLYING SQUIRREL COURT * SALCHA	0.000	0.053	ROAD BEGINNING <> RICHARDSON HIGHWAY
187708	GRIEME ROAD * SALCHA	0.000	0.841	RICHARDSON HIGHWAY <> ROAD ENDING
187710	MAGGIE DRIVE * SALCHA	0.000	0.220	ROAD BEGINNING <> RICHARDSON HIGHWAY
187712	PIT RUN COURT * SALCHA	0.000	0.158	ROAD BEGINNING <> RICHARDSON HIGHWAY
187716	HOWELL ROAD * SALCHA	0.000	0.251	ROAD BEGINNING <> RICHARDSON HIGHWAY
187718	TENDERFOOT COURT * SALCHA	0.000	0.200	RICHARDSON HIGHWAY <> ROAD ENDING
187720	CRAZY "H" LANE * SALCHA	0.000	0.116	RICHARDSON HIGHWAY <> ROAD ENDING
187722	AICUZ AVENUE * SALCHA	0.000	1.098	RICHARDSON HIGHWAY <> ROAD ENDING
187724	ELIZABETH COURT * SALCHA	0.000	0.055	RICHARDSON HIGHWAY <> ROAD ENDING
187726	28 MILE POND ROAD * SALCHA	0.000	0.118	RICHARDSON HIGHWAY <> ROAD ENDING
187900	JOHNSON ROAD * SALCHA	0.000	10.715	RICHARDSON HIGHWAY <> ROAD ENDING
187901	WESTERLUND STREET * SALCHA	0.000	0.199	JOHNSON ROAD * SALCHA <> ROAD ENDING
188000	OLD RICH/OLD VALDEZ TRAIL @ SALCHA	0.000	7.403	RICHARDSON HIGHWAY <> EIELSON FARM ROAD * EIELSON
188004	YOUNGBERG ROAD * SALCHA	0.000	0.156	OLD RICH/OLD VALDEZ TRAIL @ SALCHA <> ROAD ENDING
188006	ARMITAGE ROAD * SALCHA	0.000	0.162	OLD RICH/OLD VALDEZ TRAIL @ SALCHA <> ERIC STREET *
188007	ERIC STREET * SALCHA	0.000	0.184	ARMITAGE ROAD * SALCHA <> HOWELL ROAD * SALCHA
188008	XANTHEUS WAY * SALCHA	0.000	0.135	ROAD BEGINNING <> OLD RICH/OLD VALDEZ TRAIL @ SALCH
188010	STRINGER ROAD * SALCHA	0.000	0.455	OLD RICH/OLD VALDEZ TRAIL @ SALCHA <> RICHARDSON HI
188011	HOMESITE COURT NORTH * SALCHA	0.000	0.189	STRINGER ROAD * SALCHA <> ROAD ENDING
188014	INGRID DRIVE * SALCHA	0.000	0.167	OLD RICH/OLD VALDEZ TRAIL @ SALCHA <> ROAD ENDING
188018	SUNDOWN TRAIL * SALCHA	0.000	0.233	ROAD BEGINNING <> OLD RICH/OLD VALDEZ TRAIL @ SALCH
188020	GILLIGAN COURT * SALCHA	0.000	0.185	OLD RICH/OLD VALDEZ TRAIL @ SALCHA <> ROAD ENDING
188021	SKIPPER STREET * SALCHA	0.000	0.361	ROAD BEGINNING <> OLD RICH/OLD VALDEZ TRAIL @ SALCH
188100	OLD RICH @ EIELSON	0.000	3.469	CENTRAL AVENUE * EIELSON AFB <> ROAD CONTINUES
188105	CENTRAL AVENUE * EIELSON AFB	0.000	0.074	RICHARDSON HIGHWAY <> OLD RICH @ EIELSON
188108	EIELSON FARM COMMUNITY ROAD * EIELSON	0.000	0.967	ROAD BEGINNING <> EIELSON FARM ROAD * EIELSON
188110	EIELSON FARM ROAD * EIELSON	0.000	7.759	RICHARDSON HIGHWAY <> OLD RICH/OLD VALDEZ TRAIL @ S
188112	OLD VALDEZ TRAIL @ EIELSON FARM	0.000	1.303	ROAD BEGINNING <> EIELSON FARM ROAD * EIELSON
188114	SAWMILL TRAIL * EIELSON	0.000	0.133	ROAD BEGINNING <> EIELSON FARM ROAD * EIELSON
188130	RICH-OLD RICH @ EIELSON ACCESS	0.000	0.082	ROAD BEGINNING <> OLD RICH @ EIELSON
188132	ADONIS AVENUE * EIELSON	0.000	0.276	OLD RICH @ EIELSON <> ROAD ENDING
188133	OSIRIS STREET * EIELSON	0.000	0.042	ADONIS AVENUE * EIELSON <> ROAD ENDING
188136	ROAD #6	0.000	0.542	ROAD BEGINNING <> OLD RICH @ EIELSON
188137	DA NIECE STREET * EIELSON	0.000	0.214	GO THATA WAY * EIELSON <> ROAD #6
188138	DA NEPHEW ST (HOPE) * EIELSON	0.000	0.059	ROAD BEGINNING <> HOPE STREET * EIELSON
188139	DA NEPHEW ST (GO THATA WAY) * EIELSON	0.000	0.104	GO THATA WAY * EIELSON <> ROAD ENDING
188140	GO THATA WAY * EIELSON	0.000	0.281	ROAD BEGINNING <> OLD RICH @ EIELSON
188143	PUTNAM-OLD RICH ACCESS @ EIELSON	0.000	0.059	PUTNAM LANE * EIELSON <> OLD RICH @ EIELSON
188144	PUTNAM LANE * EIELSON	0.000	0.322	OSAGE STREET * EIELSON <> GO THATA WAY * EIELSON
188145	HOPE STREET * EIELSON	0.000	0.214	DA NEPHEW ST (HOPE) * EIELSON <> OLD RICH @ EIELSON
188148	PULLMAN DRIVE * EIELSON	0.000	0.489	OSAGE STREET * EIELSON <> GIVE-A-WAY STREET * EIELS
188150	GIVE-A-WAY STREET * EIELSON	0.000	0.496	OLD RICH @ EIELSON <> ROAD ENDING
188152	PAM AVENUE * EIELSON	0.000	0.192	BELLWOOD STREET * EIELSON <> OSAGE STREET * EIELSON
188154	RIVERS STREET * EIELSON	0.000	0.188	BELLWOOD STREET * EIELSON <> OSAGE STREET * EIELSON
188155	OSAGE STREET * EIELSON	0.000	0.531	ROAD BEGINNING <> MONTANA CIRCLE * EIELSON
188157	ANACONDA COURT * EIELSON	0.000	0.078	OSAGE STREET * EIELSON <> ROAD ENDING
188159	MISSULOA (POISON) COURT * EIELSON	0.000	0.049	MONTANA CIRCLE * EIELSON <> ROAD ENDING
188160	MONTANA CIRCLE * EIELSON	0.000	0.438	OSAGE STREET * EIELSON <> OSAGE STREET * EIELSON
188161	BELLWOOD STREET * EIELSON	0.000	0.209	OLD RICH @ EIELSON <> MONTANA CIRCLE * EIELSON
188163	WHITE HALL COURT * EIELSON	0.000	0.035	MONTANA CIRCLE * EIELSON <> ROAD ENDING

R01-TWF-R032

ALASKA DEPARTMENT OF TRANSPORTATION AND PUBLIC FACILITIES
ROUTES BY ROUTE NAME - CDS ROUTE NUMBERS AS OF 14 March 2008

NORTHERN REGION

ROUTE NAME	ROUTE DESCRIPTION	MILE POINTS FROM	THRU	TERMINI NAME
188165	BUTTE COURT * EIELSON	0.000	0.029	MONTANA CIRCLE * EIELSON <> ROAD ENDING
188170	EASTERN STREET * EIELSON	0.000	0.169	BAKER STREET * EIELSON <> MILDRED AVENUE * EIELSON
188172	TUNDRA WAY * EIELSON	0.000	0.156	CORY STREET * EIELSON <> PORTMAN STREET * EIELSON
188173	PORTMAN STREET * EIELSON	0.000	0.126	TUNDRA WAY * EIELSON <> MOOSE CREEK AVENUE * EIELSO
188176	MOOSE CREEK AVENUE * EIELSON	0.000	0.657	CLAUDE STREET * EIELSON <> MILDRED AVENUE * EIELSON
188178	KAYE AVENUE * EIELSON	0.000	0.399	ROAD BEGINNING <> CLAUDE STREET * EIELSON
188179	CLAUDE STREET * EIELSON	0.000	0.289	RICHARDSON HIGHWAY <> ROAD ENDING
188180	LAUSEN AVENUE LOWER * EIELSON	0.000	0.488	CLAUDE STREET * EIELSON <> BAKER STREET * EIELSON
188181	CORY STREET * EIELSON	0.000	0.207	OLD RICH @ EIELSON <> LAUSEN AVENUE LOWER * EIELSON
188182	LAUSEN AVENUE UPPER * EIELSON	0.000	0.163	BAKER STREET * EIELSON <> MILDRED AVENUE * EIELSON
188183	BAKER STREET * EIELSON	0.000	0.335	OLD RICH @ EIELSON <> ROAD ENDING
188184	MILDRED AVENUE * EIELSON	0.000	0.257	ROAD BEGINNING <> LAUSEN AVENUE UPPER * EIELSON
188200	OLD RICH @ NORTH POLE	0.000	4.892	DYKE ROAD * NORTH POLE <> RICHARDSON HIGHWAY
188209	H & H LANE * NORTH POLE	0.000	0.775	ROAD BEGINNING <> OLD RICH @ NORTH POLE
188227	5TH AVENUE (W OF OLD RICH) * NORTH POLE	0.000	0.138	OLD RICH @ NORTH POLE <> ROAD ENDING
188261	FINELL DRIVE * NORTH POLE	0.000	0.897	PERIDOT STREET * NORTH POLE <> ROAD ENDING
188285	SANTA CLAUS LANE * NORTH POLE	0.000	0.629	BADGER LOOP ROAD * FBX <> ROAD ENDING
188301	OLD MISSION ROAD * NORTH POLE	0.000	0.210	ROAD BEGINNING <> MISSION ROAD * NORTH POLE
188302	OUTSIDE BOULEVARD * NORTH POLE	0.000	1.005	MISSION ROAD * NORTH POLE <> BROOKVIEW LANE * NORTH
188303	JUNE TURNAROUND * NORTH POLE	0.000	0.082	MISSION ROAD * NORTH POLE <> ROAD ENDING
188304	JONY DAN LANE * NORTH POLE	0.000	0.242	MISSION ROAD * NORTH POLE <> CACHE WAY * NORTH POLE
188305	TRANQUILITY COURT * NORTH POLE	0.000	0.048	SHADY LU LANE * NORTH POLE <> ROAD ENDING
188306	SHADY LU LANE * NORTH POLE	0.000	0.139	MISSION ROAD * NORTH POLE <> JONY DAN LANE * NORTH
188307	RALPH TURNAROUND * NORTH POLE	0.000	0.112	ROAD BEGINNING <> MISSION ROAD * NORTH POLE
188308	LEW MEYERS LANE (PR) * NORTH POLE	0.000	0.132	MISSION ROAD * NORTH POLE <> ROAD ENDING
188311	SAN AUGUSTIN DRIVE * NORTH POLE CITY	0.000	0.281	DOUGHCHEE AVENUE * NORTH POLE <> DOUGHCHEE AVENUE *
188313	SCHUTZEN STREET * NORTH POLE	0.000	0.173	DOUGHCHEE AVENUE * NORTH POLE <> SPRINGS BOULEVARD
188314	SPRINGS BOULEVARD * NORTH POLE	0.000	0.166	SCHUTZEN STREET * NORTH POLE <> STATEHOOD STREET *
188315	SINGA STREET * NORTH POLE	0.000	0.187	SPRINGS BOULEVARD * NORTH POLE <> DOUGHCHEE AVENUE
188317	STATEHOOD STREET * NORTH POLE	0.000	0.186	DOUGHCHEE AVENUE * NORTH POLE <> SPRINGS BOULEVARD
188335	BROCK ROAD * FNSB SE	0.000	2.490	WHITMAN ROAD * NORTH POLE <> NATALIE AVENUE * NORTH
188336	WHITMAN ROAD * NORTH POLE	0.000	0.721	ROAD BEGINNING <> BROCK ROAD * FNSB SE
188337	HOWARD COURT * NORTH POLE	0.000	0.092	WHITMAN ROAD * NORTH POLE <> ROAD ENDING
188338	AGNES LANE * NORTH POLE	0.000	0.184	WHITMAN ROAD * NORTH POLE <> ROAD ENDING
188340	MUSKEG LANE * NORTH POLE	0.000	0.300	BROCK ROAD * FNSB SE <> ROAD ENDING
188341	WINTERGREEN LANE * NORTH POLE	0.000	0.117	LEE LANE * NORTH POLE <> ROAD ENDING
188342	LEE LANE * NORTH POLE	0.000	0.243	BROCK ROAD * FNSB SE <> WINTERGREEN LANE * NORTH PO
188344	COUNSELL LANE * NORTH POLE	0.000	0.318	ROAD BEGINNING <> BROCK ROAD * FNSB SE
188346	MILLER LANE * NORTH POLE	0.000	0.403	ROAD BEGINNING <> BROCK ROAD * FNSB SE
188350	WILLIS COURT * NORTH POLE	0.000	0.132	ROAD BEGINNING <> BROCK ROAD * FNSB SE
188352	LISA ANN DRIVE * NORTH POLE	0.000	0.489	ROAD BEGINNING <> BROCK ROAD * FNSB SE
188353	KATY JILL COURT * NORTH POLE	0.000	0.074	ROAD BEGINNING <> CARRIE LYNN DRIVE * NORTH POLE
188354	LUCINDA COURT * NORTH POLE	0.000	0.162	CARRIE LYNN DRIVE * NORTH POLE <> ROAD ENDING
188355	CARRIE LYNN DRIVE * NORTH POLE	0.000	0.445	LISA ANN DRIVE * NORTH POLE <> BROCK ROAD * FNSB SE
188356	TERRY LANE * NORTH POLE	0.000	0.114	BROCK ROAD * FNSB SE <> ROAD ENDING
188358	JULIE LANE * NORTH POLE	0.000	0.108	BROCK ROAD * FNSB SE <> ROAD ENDING
188360	NATALIE AVENUE * NORTH POLE	0.000	0.245	BROCK ROAD * FNSB SE <> BONA STREET * NORTH POLE
188370	PEEDE ROAD * NORTH POLE	0.000	2.001	HOLMES ROAD * FBX <> ROAD ENDING
188371	ACORN CIRCLE * NORTH POLE	0.000	0.334	PEEDE ROAD * NORTH POLE <> PEEDE ROAD * NORTH POLE
188372	SITKA COURT * NORTH POLE	0.000	0.176	ROAD BEGINNING <> ROAD ENDING

R01-TWF-R032

ALASKA DEPARTMENT OF TRANSPORTATION AND PUBLIC FACILITIES
ROUTES BY ROUTE NAME - CDS ROUTE NUMBERS AS OF 14 March 2008

NORTHERN REGION

ROUTE NAME	ROUTE DESCRIPTION	MILE POINTS FROM	THRU	TERMINI NAME
188373	BORDA STREET * NORTH POLE	0.000	0.665	PEEDE ROAD * NORTH POLE <> ROAD ENDING
188374	REMINGTON CIRCLE * NORTH POLE	0.000	0.071	ROAD BEGINNING <> BORDA STREET * NORTH POLE
188376	STEPHEN CIRCLE * NORTH POLE	0.000	0.172	ROAD BEGINNING <> ROAD ENDING
188377	DAKOTA STREET * NORTH POLE	0.000	0.648	PEEDE ROAD * NORTH POLE <> RAVENBELL STREET * NORTH
188378	PRAGUE CIRCLE * NORTH POLE	0.000	0.064	DAKOTA STREET * NORTH POLE <> ROAD ENDING
188380	PETERSBURG CIRCLE * NORTH POLE	0.000	0.062	DAKOTA STREET * NORTH POLE <> ROAD ENDING
188381	JOHANNA COURT * NORTH POLE	0.000	0.109	ROAD BEGINNING <> DAKOTA STREET * NORTH POLE
188382	TONGASS CIRCLE * NORTH POLE	0.000	0.061	DAKOTA STREET * NORTH POLE <> ROAD ENDING
188384	NATION CIRCLE * NORTH POLE	0.000	0.061	DAKOTA STREET * NORTH POLE <> ROAD ENDING
188386	RAVENBELL STREET * NORTH POLE	0.000	0.366	BORDA STREET * NORTH POLE <> NORDALE ROAD * NORTH P
188387	MEADOW RUE AVENUE (PEEDE) * NORTH POLE	0.000	0.469	ROAD BEGINNING <> ROAD ENDING
188389	ELIZ STREET * NORTH POLE	0.000	0.124	ROAD BEGINNING <> PEEDE ROAD * NORTH POLE
188391	CLINE ROAD * NORTH POLE	0.000	0.171	PEEDE ROAD * NORTH POLE <> ROAD ENDING
188393	ICHABOD STREET * NORTH POLE	0.000	0.237	ROAD BEGINNING <> PEEDE ROAD * NORTH POLE
188397	OAK CREST COURT * NORTH POLE	0.000	0.077	ROAD BEGINNING <> PEEDE ROAD * NORTH POLE
188401	MAVENCAMP CIRCLE (FRANKLIN) * NORTH POLE	0.000	0.308	HURST ROAD * NORTH POLE <> ROAD ENDING
188406	SHEILA WAY * NORTH POLE CITY	0.000	0.051	ROAD BEGINNING <> HURST ROAD * NORTH POLE
188410	ONYX ROAD * NORTH POLE	0.000	0.491	HURST ROAD * NORTH POLE <> YELLOWSTONE ROAD * NORTH
188411	TIMBERPARK LOOP * NORTH POLE	0.000	0.496	HURST ROAD * NORTH POLE <> HURST ROAD * NORTH POLE
188412	PETAL COURT * NORTH POLE	0.000	0.042	TIMBERPARK LOOP * NORTH POLE <> ROAD ENDING
188414	BLOSSUM COURT * NORTH POLE	0.000	0.047	ROAD BEGINNING <> TIMBERPARK LOOP * NORTH POLE
188415	FREEDOM DRIVE * NORTH POLE	0.000	0.256	HURST ROAD * NORTH POLE <> INDEPENDENCE CIRCLE * NO
188416	PENNY LANE * NORTH POLE	0.000	0.043	INDEPENDENCE CIRCLE * NORTH POLE <> ROAD ENDING
188417	INDEPENDENCE CIRCLE * NORTH POLE	0.000	0.552	YELLOWSTONE ROAD * NORTH POLE <> YELLOWSTONE ROAD *
188418	BLUE JAY WAY * NORTH POLE	0.000	0.049	INDEPENDENCE CIRCLE * NORTH POLE <> ROAD ENDING
188419	VIRGINIA STREET * NORTH POLE	0.000	0.482	HURST ROAD * NORTH POLE <> DAWSON ROAD (ST NICHOLAS
188420	FUGARWE COURT * NORTH POLE	0.000	0.069	ROAD BEGINNING <> EDSSON AVENUE * NORTH POLE
188421	EDSSON AVENUE * NORTH POLE	0.000	0.309	ROAD BEGINNING <> HURST ROAD * NORTH POLE
188423	PLANTERS LANE * NORTH POLE	0.000	0.486	HURST ROAD * NORTH POLE <> ROAD ENDING
188427	ARLENE DRIVE * NORTH POLE	0.000	0.357	HURST ROAD * NORTH POLE <> AIRWAY DRIVE (ARLENE) *
188429	OUTSIDE HURST BLVD * NORTH POLE	0.000	0.162	OUTSIDE BOULEVARD * NORTH POLE <> HURST ROAD * NORT
188430	BROOKVIEW LANE * NORTH POLE	0.000	0.209	OUTSIDE HURST BLVD * NORTH POLE <> OUTSIDE BOULEVAR
188431	LORI LANE * NORTH POLE	0.000	0.068	ROAD BEGINNING <> HURST ROAD * NORTH POLE
188432	RUDDER COURT * NORTH POLE	0.000	0.062	ROAD BEGINNING <> FLIGHT STREET * NORTH POLE
188433	FLIGHT STREET * NORTH POLE	0.000	0.938	HURST ROAD * NORTH POLE <> MAULE LANE * NORTH POLE
188434	MAGNETO COURT * NORTH POLE	0.000	0.046	FLIGHT STREET * NORTH POLE <> ROAD ENDING
188436	SPINNER COURT * NORTH POLE	0.000	0.072	FLIGHT STREET * NORTH POLE <> ROAD ENDING
188438	WING COURT * NORTH POLE	0.000	0.069	FLIGHT STREET * NORTH POLE <> ROAD ENDING
188440	GLIDE ROAD * NORTH POLE	0.000	0.073	ROAD BEGINNING <> AILERON COURT * NORTH POLE
188442	AILERON COURT * NORTH POLE	0.000	0.043	GLIDE ROAD * NORTH POLE <> ROAD ENDING
188444	AIRWAY DRIVE (BADGER LOOP) * NORTH POLE	0.000	0.383	ROAD BEGINNING <> ROAD ENDING
188445	AIRWAY DRIVE (ARLENE) * NORTH POLE	0.000	0.209	ROAD BEGINNING <> ARLENE DRIVE * NORTH POLE
188446	TAXILANE "A" * NORTH POLE	0.000	0.075	FLIGHT STREET * NORTH POLE <> ROAD ENDING
188448	TAXILANE "B" * NORTH POLE	0.000	0.078	FLIGHT STREET * NORTH POLE <> ROAD ENDING
188450	TAXILANE "C" * NORTH POLE	0.000	0.081	FLIGHT STREET * NORTH POLE <> ROAD ENDING
188452	SUPER CUB LANE * NORTH POLE	0.000	0.159	ROAD BEGINNING <> ROAD ENDING
188454	MAULE LANE * NORTH POLE	0.000	0.151	ROAD BEGINNING <> ROAD ENDING
188471	CHRISTINE DRIVE * NORTH POLE	0.000	0.919	REPP ROAD * NORTH POLE <> ROAD ENDING
188472	CLYDESDALE DRIVE * NORTH POLE	0.000	0.653	PALOMINO DRIVE * NORTH POLE <> BROCK ROAD * FNSB SE
188473	PALOMINO DRIVE * NORTH POLE	0.000	0.427	REPP ROAD * NORTH POLE <> CLYDESDALE DRIVE * NORTH

R01-TWF-R032

ALASKA DEPARTMENT OF TRANSPORTATION AND PUBLIC FACILITIES
ROUTES BY ROUTE NAME - CDS ROUTE NUMBERS AS OF 14 March 2008

NORTHERN REGION

ROUTE NAME	ROUTE DESCRIPTION	MILE POINTS FROM	THRU	TERMINI NAME
188474	ARABIAN COURT * NORTH POLE	0.000	0.136	ROAD BEGINNING <> PALOMINO DRIVE * NORTH POLE
188475	MUSTANG CIRCLE * NORTH POLE	0.000	0.069	PALOMINO DRIVE * NORTH POLE <> ROAD ENDING
188476	SAMANTHA COURT * NORTH POLE	0.000	0.079	ROAD BEGINNING <> BONA STREET * NORTH POLE
188477	BONA STREET * NORTH POLE	0.000	0.502	ROAD BEGINNING <> REPP ROAD * NORTH POLE
188478	RAINBOW TROUT COURT * NORTH POLE	0.000	0.091	ROAD BEGINNING <> BONA STREET * NORTH POLE
188479	QUINCY COURT * NORTH POLE	0.000	0.096	ROAD BEGINNING <> REPP ROAD * NORTH POLE
188480	SALMON COURT * NORTH POLE	0.000	0.090	ROAD BEGINNING <> BONA STREET * NORTH POLE
188481	COACHMAN LANE * NORTH POLE	0.000	0.131	ROAD BEGINNING <> REPP ROAD * NORTH POLE
188483	POOL STREET * NORTH POLE	0.000	0.246	ROAD BEGINNING <> REPP ROAD * NORTH POLE
188485	SESAME STREET * NORTH POLE	0.000	0.181	ROAD BEGINNING <> REPP ROAD * NORTH POLE
188487	HOLLOWELL ROAD * NORTH POLE	0.000	1.002	REPP ROAD * NORTH POLE <> PLACK ROAD * NORTH POLE
188488	ARCTURUS COURT * NORTH POLE	0.000	0.112	HOLLOWELL ROAD * NORTH POLE <> ROAD ENDING
188490	BEAR AVENUE * NORTH POLE	0.000	0.876	HOLLOWELL ROAD * NORTH POLE <> BROCK ROAD * FNSB SE
188494	SANDY ROAD * NORTH POLE	0.000	0.362	HOLLOWELL ROAD * NORTH POLE <> ROAD ENDING
188496	DRUM AVENUE * NORTH POLE	0.000	0.436	ROAD BEGINNING <> HOLLOWELL ROAD * NORTH POLE
188497	BLACKBURN WAY * NORTH POLE	0.000	0.866	BONA STREET * NORTH POLE <> ROAD ENDING
188500	PLACK ROAD * NORTH POLE	0.000	3.708	ROAD BEGINNING <> BADGER LOOP ROAD * FBX
188501	CRESCENT DRIVE * NORTH POLE	0.000	0.128	ROAD BEGINNING <> PLACK ROAD * NORTH POLE
188503	MARBLE COURT * NORTH POLE	0.000	0.048	ROAD BEGINNING <> PLACK ROAD * NORTH POLE
188505	LONG CIRCLE * NORTH POLE	0.000	0.574	PLACK ROAD * NORTH POLE <> ROAD ENDING
188507	ARAPAHO DRIVE * NORTH POLE	0.000	0.386	PLACK ROAD * NORTH POLE <> ROAD ENDING
188508	NAVAHO COURT * NORTH POLE	0.000	0.053	ROAD BEGINNING <> ARAPAHO DRIVE * NORTH POLE
188509	COMANCHE COURT * NORTH POLE	0.000	0.066	ARAPAHO DRIVE * NORTH POLE <> ROAD ENDING
188510	APACHE COURT * NORTH POLE	0.000	0.065	PARHAM-MCCORMICK ROAD * NORTH POLE <> ROAD ENDING
188511	PARHAM-MCCORMICK ROAD * NORTH POLE	0.000	1.300	PLACK ROAD * NORTH POLE <> ROAD ENDING
188512	BRIARWOOD WAY * NORTH POLE	0.000	0.162	ROSEWOOD DRIVE * NORTH POLE <> APACHE COURT * NORTH
188513	ROSEWOOD DRIVE * NORTH POLE	0.000	0.259	WILDWOOD DRIVE * NORTH POLE <> ROAD ENDING
188514	WALNUT AVENUE (SUNWOOD) * NORTH POLE	0.000	0.034	ROAD BEGINNING <> SUNWOOD STREET * NORTH POLE
188515	CYPRUS COURT * NORTH POLE	0.000	0.061	ROAD BEGINNING <> WILDWOOD DRIVE * NORTH POLE
188516	WILDWOOD DRIVE * NORTH POLE	0.000	0.260	PLACK ROAD * NORTH POLE <> GREENWOOD STREET * NORTH
188517	GREENWOOD STREET * NORTH POLE	0.000	0.326	PLACK ROAD * NORTH POLE <> ROAD ENDING
188518	TIMBER VALLEY DRIVE * NORTH POLE	0.000	0.318	SUNWOOD STREET * NORTH POLE <> ROAD ENDING
188519	SUNWOOD STREET * NORTH POLE	0.000	0.183	ROAD BEGINNING <> WALNUT AVENUE (SUNWOOD) * NORTH P
188520	REDSTONE ROAD (HURST) * NORTH POLE	0.000	0.229	HURST ROAD * NORTH POLE <> ROAD ENDING
188521	BLACKSTONE ROAD * NORTH POLE	0.000	0.709	ROAD BEGINNING <> PLACK ROAD * NORTH POLE
188522	GREENSTONE ROAD * NORTH POLE	0.000	0.365	BLACKSTONE ROAD * NORTH POLE <> BLACKSTONE ROAD * N
188523	REDSTONE ROAD (YELLOWSTONE) * NORTH POLE	0.000	0.728	YELLOWSTONE ROAD * NORTH POLE <> BLACKSTONE ROAD *
188524	WALNUT AVENUE (PARHAM) * NORTH POLE	0.000	0.045	ROAD BEGINNING <> PARHAM-MCCORMICK ROAD * NORTH POL
188527	MY COURT * NORTH POLE	0.000	0.182	ROAD BEGINNING <> PLACK ROAD * NORTH POLE
188529	TOPS STREET * NORTH POLE	0.000	0.528	YELLOWSTONE ROAD * NORTH POLE <> PLACK ROAD * NORTH
188532	JESSICA LOOP * NORTH POLE	0.000	0.342	WHISPERING PINES STREET * NORTH POLE <> WHISPERING
188533	WHISPERING PINES STREET * NORTH POLE	0.000	0.426	PLACK ROAD * NORTH POLE <> JESSICA LOOP * NORTH POL
188534	VENUS DRIVE * NORTH POLE	0.000	0.332	PLACK ROAD * NORTH POLE <> DAWSON ROAD (PLACK) * NO
188535	SNOWSHOE AVENUE * NORTH POLE	0.000	0.252	ERMINE DRIVE * NORTH POLE <> OTTER DRIVE * NORTH PO
188536	OTTER DRIVE * NORTH POLE	0.000	0.488	AIRWAY DRIVE (ARLENE) * NORTH POLE <> PLACK ROAD *
188537	ATHENA CIRCLE * NORTH POLE	0.000	1.439	PLACK ROAD * NORTH POLE <> ROAD ENDING
188538	HOMER DRIVE * NORTH POLE	0.000	0.356	ATHENA CIRCLE * NORTH POLE <> ATHENA CIRCLE * NORTH
188541	ERMINE DRIVE * NORTH POLE	0.000	0.479	ROAD BEGINNING <> PLACK ROAD * NORTH POLE
188543	DIXON ROAD * NORTH POLE	0.000	0.299	PLACK ROAD * NORTH POLE <> SANDY ROAD * NORTH POLE
188545	VOYAGER STREET * NORTH POLE	0.000	0.456	ROAD BEGINNING <> PLACK ROAD * NORTH POLE

R01-TWF-R032

ALASKA DEPARTMENT OF TRANSPORTATION AND PUBLIC FACILITIES
ROUTES BY ROUTE NAME - CDS ROUTE NUMBERS AS OF 14 March 2008

NORTHERN REGION

ROUTE NAME	ROUTE DESCRIPTION	MILE POINTS FROM	THRU	TERMINI NAME
188549	NELSON ROAD * NORTH POLE	0.000	3.007	LAURANCE ROAD * NORTH POLE <> PLACK ROAD * NORTH PO
188550	JACKSON STREET NORTH * NORTH POLE	0.000	0.094	ROAD BEGINNING <> KIMI STREET * NORTH POLE
188551	KIMI STREET * NORTH POLE	0.000	0.194	ROAD BEGINNING <> ROAD ENDING
188553	GARNET DRIVE (E OF BADGER) * NORTH POLE	0.000	0.798	ROAD BEGINNING <> PERIDOT STREET * NORTH POLE
188560	CHRISTIE DRIVE * NORTH POLE	0.000	0.213	ROAD BEGINNING <> NELSON ROAD * NORTH POLE
188561	SILVERLEAF AVENUE (NELSON) * NORTH POLE	0.000	0.289	ROAD BEGINNING <> NELSON ROAD * NORTH POLE
188562	SILVERLEAF AVENUE (NEWBY) * NORTH POLE	0.000	0.712	NEWBY ROAD * NORTH POLE <> WOLFPACK STREET * NORTH
188563	WOLFPACK STREET * NORTH POLE	0.000	0.099	SILVERLEAF AVENUE (NEWBY) * NORTH POLE <> BUMPY ROA
188564	BUMPY ROAD * NORTH POLE	0.000	0.295	WOLFPACK STREET * NORTH POLE <> NELSON ROAD * NORTH
188565	TEMPLETON STREET * NORTH POLE	0.000	0.085	BUMPY ROAD * NORTH POLE <> ROAD ENDING
188567	EDDIE LANE * NORTH POLE	0.000	0.091	BUMPY ROAD * NORTH POLE <> ROAD ENDING
188575	SLEIGH BELL CIRCLE * NORTH POLE	0.000	0.084	NELSON ROAD * NORTH POLE <> NELSON ROAD * NORTH POL
188576	ARROWWOOD AVENUE * NORTH POLE	0.000	0.087	NELSON ROAD * NORTH POLE <> ROAD ENDING
188578	LOLLY DRIVE * NORTH POLE	0.000	0.313	ROAD BEGINNING <> NELSON ROAD * NORTH POLE
188579	ANGIE WAY * NORTH POLE	0.000	0.064	ROAD BEGINNING <> DECKER BOULEVARD * NORTH POLE
188580	DECKER BOULEVARD * NORTH POLE	0.000	0.238	NELSON ROAD * NORTH POLE <> E-JAY LANE * NORTH POLE
188581	E-JAY LANE * NORTH POLE	0.000	0.064	DECKER BOULEVARD * NORTH POLE <> ROAD ENDING
188582	MARIE COURT * NORTH POLE	0.000	0.097	ROAD BEGINNING <> NELSON ROAD * NORTH POLE
188585	PUMICE COURT * NORTH POLE	0.000	0.070	TANADA ROAD * NORTH POLE <> ROAD ENDING
188586	LAKEWOOD LOOP * NORTH POLE	0.000	0.943	NELSON ROAD * NORTH POLE <> ROAD ENDING
188587	LAKE INIAKOK COURT * NORTH POLE	0.000	0.077	LAKEWOOD LOOP * NORTH POLE <> ROAD ENDING
188589	LAKE SELBY COURT * NORTH POLE	0.000	0.068	LAKEWOOD LOOP * NORTH POLE <> ROAD ENDING
188591	NORVAK LAKE COURT * NORTH POLE	0.000	0.046	LAKEWOOD LOOP * NORTH POLE <> ROAD ENDING
188594	TANADA ROAD * NORTH POLE	0.000	0.530	NELSON ROAD * NORTH POLE <> ROAD ENDING
188596	LISMORE CIRCLE * NORTH POLE	0.000	0.554	PLACK ROAD * NORTH POLE <> PLACK ROAD * NORTH POLE
188601	LANCELOT STREET * NORTH POLE	0.000	0.488	HOLLENBECK AVENUE * NORTH POLE <> HOLLENBECK AVENUE
188602	HOLLENBECK AVENUE * NORTH POLE	0.000	0.204	LANCELOT STREET * NORTH POLE <> ROAD ENDING
188605	LYLE AVENUE * NORTH POLE	0.000	0.916	ROAD BEGINNING <> GORDON ROAD * NORTH POLE
188606	CAMELIARD ROAD * NORTH POLE	0.000	0.050	HOUGHTON HILL DRIVE * NORTH POLE <> ROAD ENDING
188607	HOUGHTON HILL DRIVE * NORTH POLE	0.000	0.532	LYLE AVENUE * NORTH POLE <> ROAD ENDING
188610	DYKE ROAD * NORTH POLE	0.000	0.820	LAURANCE ROAD * NORTH POLE <> OLD RICH @ NORTH POLE
188615	GORDON ROAD * NORTH POLE	0.000	0.869	ROAD BEGINNING <> ROAD ENDING
188625	ETHAM PARK ROAD * NORTH POLE	0.000	0.051	HOUGHTON HILL DRIVE * NORTH POLE <> ROAD ENDING
188626	BLESSING AVENUE * NORTH POLE	0.000	0.486	NELSON ROAD * NORTH POLE <> GORDON ROAD * NORTH POL
188628	KENSINGTON AVENUE * NORTH POLE	0.000	0.489	NELSON ROAD * NORTH POLE <> GORDON ROAD * NORTH POL
188630	BRANCH AVENUE * NORTH POLE	0.000	0.316	NELSON ROAD * NORTH POLE <> SILVER STREET * NORTH P
188631	GOLD STREET * NORTH POLE	0.000	0.239	LYLE AVENUE * NORTH POLE <> BRANCH AVENUE * NORTH
188632	TILLESON WAY * NORTH POLE	0.000	0.091	ROAD BEGINNING <> GORDON ROAD * NORTH POLE
188633	SILVER STREET * NORTH POLE	0.000	0.631	ROAD BEGINNING <> BRANCH AVENUE * NORTH POLE
188634	SABRINA COURT * NORTH POLE	0.000	0.089	ROAD BEGINNING <> ROAD ENDING
188635	AMBERWOOD COURT * NORTH POLE	0.000	0.040	SILVER STREET * NORTH POLE <> ROAD ENDING
188638	ISMO DRIVE * NORTH POLE	0.000	0.239	ROAD BEGINNING <> ROAD ENDING
188649	CIRCLE LOOP ROAD * NORTH POLE	0.000	0.505	LAURANCE ROAD * NORTH POLE <> LAURANCE ROAD * NORTH
188650	LAURANCE ROAD * NORTH POLE	0.000	4.076	OLD RICH @ NORTH POLE <> ROAD ENDING
188651	BARROW STREET * NORTH POLE	0.000	0.123	LAURANCE ROAD * NORTH POLE <> ROAD ENDING
188657	ROBYN DRIVE * NORTH POLE	0.000	0.101	LAURANCE ROAD * NORTH POLE <> ROAD ENDING
188659	GLENWOOD DRIVE * NORTH POLE	0.000	0.135	LAURANCE ROAD * NORTH POLE <> ROAD ENDING
188679	AMANDA LOOP * NORTH POLE	0.000	0.462	LAURANCE ROAD * NORTH POLE <> ROAD ENDING
188683	SEAVY DRIVE * NORTH POLE	0.000	0.545	LAURANCE ROAD * NORTH POLE <> ROAD ENDING
188684	ANTON AVENUE * NORTH POLE	0.000	0.194	SEAVY DRIVE * NORTH POLE <> IRENE MAE STREET * NORT

R01-TWF-R032

ALASKA DEPARTMENT OF TRANSPORTATION AND PUBLIC FACILITIES
ROUTES BY ROUTE NAME - CDS ROUTE NUMBERS AS OF 14 March 2008

NORTHERN REGION

ROUTE NAME	ROUTE DESCRIPTION	MILE POINTS FROM	THRU	TERMINI NAME
188685	CECILE STREET * NORTH POLE	0.000	0.233	ANTON AVENUE * NORTH POLE <> IRENE MAE STREET * NOR
188686	MCVEY STREET * NORTH POLE	0.000	0.094	CECILE STREET * NORTH POLE <> IRENE MAE STREET * NO
188687	IRENE MAE STREET * NORTH POLE	0.000	0.431	ANTON AVENUE * NORTH POLE <> SILVERLEAF AVENUE (NEW
188688	JOGGERS COURT * NORTH POLE	0.000	0.086	ROAD BEGINNING <> SEAVY DRIVE * NORTH POLE
188689	FROSTY AVENUE * NORTH POLE	0.000	0.098	SEAVY DRIVE * NORTH POLE <> CECILE STREET * NORTH P
188700	NEWBY ROAD * NORTH POLE	0.000	1.702	MISTLETOE DRIVE * NORTH POLE <> HURST ROAD * NORTH
188701	FLEETWOOD WAY * NORTH POLE	0.000	0.157	MANDEVILLE LOOP * NORTH POLE <> ROAD ENDING
188702	BIATHALON AVENUE * NORTH POLE	0.000	0.491	NEWBY ROAD * NORTH POLE <> SEAVY DRIVE * NORTH POLE
188703	MANDEVILLE LOOP * NORTH POLE	0.000	0.520	BIATHALON AVENUE * NORTH POLE <> MARATHON WAY * NOR
188704	JIM THORPE COURT * NORTH POLE	0.000	0.061	MANDEVILLE LOOP * NORTH POLE <> ROAD ENDING
188705	JAI ALAI ROAD * NORTH POLE	0.000	0.046	MISTLETOE DRIVE * NORTH POLE <> MANDEVILLE LOOP * N
188707	MARATHON WAY * NORTH POLE	0.000	0.096	BIATHALON AVENUE * NORTH POLE <> SILVERLEAF AVENUE
188709	SOCCER COURT * NORTH POLE	0.000	0.044	BIATHALON AVENUE * NORTH POLE <> ROAD ENDING
188710	SPRUCE BRANCH DRIVE * NORTH POLE	0.000	0.417	NEWBY ROAD * NORTH POLE <> ROAD ENDING
188714	JOHNALYN COURT * NORTH POLE	0.000	0.086	ROAD BEGINNING <> NEWBY ROAD * NORTH POLE
188716	KALTAG DRIVE * NORTH POLE	0.000	0.670	ROAD BEGINNING <> ROAD ENDING
188717	TENAKEE WAY * NORTH POLE	0.000	0.058	ROAD BEGINNING <> KALTAG DRIVE * NORTH POLE
188718	DUNCAN ROAD * NORTH POLE	0.000	0.181	ROAD BEGINNING <> NEWBY ROAD * NORTH POLE
188720	HOONAH DRIVE * NORTH POLE	0.000	0.340	YAKUTAT DRIVE * NORTH POLE <> NOATAK DRIVE * NORTH
188722	JEREMY LANE * NORTH POLE	0.000	0.064	ROAD BEGINNING <> NEWBY ROAD * NORTH POLE
188723	YAKUTAT DRIVE * NORTH POLE	0.000	0.376	ROAD BEGINNING <> NULATO DRIVE * NORTH POLE
188724	NULATO DRIVE * NORTH POLE	0.000	0.418	NEWBY ROAD * NORTH POLE <> NOATAK DRIVE * NORTH POL
188725	NAKNEK LANE * NORTH POLE	0.000	0.060	NULATO DRIVE * NORTH POLE <> ROAD ENDING
188727	NOATAK DRIVE * NORTH POLE	0.000	0.372	KALTAG DRIVE * NORTH POLE <> ROAD ENDING
188728	ROUTE 66 * NORTH POLE	0.000	0.428	NEWBY ROAD * NORTH POLE <> KICKS COURT * NORTH POLE
188731	KICKS COURT * NORTH POLE	0.000	0.049	ROUTE 66 * NORTH POLE <> ROAD ENDING
188732	NEVIN AVENUE * NORTH POLE	0.000	0.161	NEWBY ROAD * NORTH POLE <> ROAD ENDING
188733	MCGONNELL WAY * NORTH POLE	0.000	0.053	ROAD BEGINNING <> NEVIN AVENUE * NORTH POLE
188734	KERSTEN COURT * NORTH POLE	0.000	0.192	NEWBY ROAD * NORTH POLE <> ROAD ENDING
188736	DURHAM CIRCLE * NORTH POLE	0.000	0.468	NEWBY ROAD * NORTH POLE <> NEWBY ROAD * NORTH POLE
188740	LINEMAN AVENUE * NORTH POLE	0.000	0.500	NEWBY ROAD * NORTH POLE <> DAWSON ROAD (ST NICHOLAS
188745	JOSHUA WAY * NORTH POLE	0.000	0.062	ROAD BEGINNING <> LINEMAN AVENUE * NORTH POLE
188749	HONEYBEE LANE * NORTH POLE	0.000	0.191	ROAD BEGINNING <> LINEMAN AVENUE * NORTH POLE
188753	DONNER DRIVE * NORTH POLE	0.000	0.132	ROAD BEGINNING <> KRIS KRINGLE DRIVE
188754	KRIS KRINGLE DRIVE	0.000	0.406	DONNER DRIVE * NORTH POLE <> ROAD ENDING
188756	BLITZEN DRIVE * NORTH POLE	0.000	0.155	OLD MISSION ROAD * NORTH POLE <> KRIS KRINGLE DRIVE
188770	WHITE SPRUCE DRIVE * NORTH POLE	0.000	0.364	DAWSON ROAD (ST NICHOLAS) * NORTH POLE <> ROAD ENDI
188771	BEECH DRIVE * NORTH POLE	0.000	0.231	CONIFER DRIVE * NORTH POLE <> WHITE SPRUCE DRIVE *
188772	WYATT ROAD * NORTH POLE	0.000	0.580	DAWSON ROAD (ST NICHOLAS) * NORTH POLE <> MISSION R
188773	SCOTCH PINE DRIVE * NORTH POLE	0.000	0.338	WHITE SPRUCE DRIVE * NORTH POLE <> ROAD ENDING
188774	JUDY LANE * NORTH POLE	0.000	0.440	WYATT ROAD * NORTH POLE <> DAWSON ROAD (ST NICHOLAS
188776	CACHE WAY * NORTH POLE	0.000	0.137	DAWSON ROAD (ST NICHOLAS) * NORTH POLE <> JONY DAN
188779	ROBINSON CIRCLE * NORTH POLE	0.000	0.045	ROAD BEGINNING <> SHARON ROAD * NORTH POLE
188780	SHARON ROAD * NORTH POLE	0.000	0.725	DAWSON ROAD (ST NICHOLAS) * NORTH POLE <> ROAD ENDI
188782	MOOSE WALK ROAD * NORTH POLE	0.000	0.539	DAWSON ROAD (ST NICHOLAS) * NORTH POLE <> INDEPENDE
188783	GRANTHAM LANE * NORTH POLE	0.000	0.071	MOOSE WALK ROAD * NORTH POLE <> ROAD ENDING
188784	YELLOWSTONE ROAD * NORTH POLE	0.000	0.450	TOPS STREET * NORTH POLE <> REDSTONE ROAD (YELLOWST
188786	PLATO WAY * NORTH POLE	0.000	0.424	ATHENA CIRCLE * NORTH POLE <> DAWSON ROAD (PLACK) *
188789	JUPITER DRIVE * NORTH POLE	0.000	0.277	VENUS DRIVE * NORTH POLE <> MARS AVENUE * NORTH POL
188790	MARS AVENUE * NORTH POLE	0.000	0.251	DAWSON ROAD (PLACK) * NORTH POLE <> JESSICA LOOP *

R01-TWF-R032

ALASKA DEPARTMENT OF TRANSPORTATION AND PUBLIC FACILITIES
ROUTES BY ROUTE NAME - CDS ROUTE NUMBERS AS OF 14 March 2008

NORTHERN REGION

ROUTE NAME	ROUTE DESCRIPTION	MILE POINTS FROM	THRU	TERMINI NAME
188792	STOREY DRIVE * NORTH POLE	0.000	0.801	DAWSON ROAD (PLACK) * NORTH POLE <> ROAD ENDING
188794	DUNDEE LOOP * NORTH POLE	0.000	0.850	DAWSON ROAD (PLACK) * NORTH POLE <> ROAD ENDING
188800	BADGER LOOP ROAD * FBX	0.000	11.174	RICH SB - BADGER LOOP RAMP <> SANTA CLAUS LANE * NO
188801	OLD BADGER LOOP ROAD * FNSB SE	0.000	0.926	BADGER LOOP ROAD * FBX <> BADGER LOOP ROAD * FBX
188802	BADGER/RICH SB FRONTAGE ROAD * FBX	0.000	0.935	RICH SB - BADGER LOOP RAMP <> ROAD ENDING
188803	BADGER/RICH NB FRONTAGE ROAD * FBX	0.000	0.457	BADGER/RICH SB FRONTAGE ROAD * FBX <> ROAD ENDING
188805	REPP ROAD * NORTH POLE	0.000	2.047	BADGER LOOP ROAD * FBX <> ROAD ENDING
188806	RICH SB - BADGER LOOP RAMP	0.000	0.572	RICHARDSON HIGHWAY <> BADGER LOOP ROAD * FBX
188807	BADGER LOOP - RICH SB RAMP * FBX	0.000	0.463	RICH SB - BADGER LOOP RAMP <> RICHARDSON HIGHWAY
188808	BADGER LOOP - RICH NB RAMP * FBX	0.000	0.632	BADGER LOOP ROAD * FBX <> RICHARDSON HIGHWAY
188809	RICH NB - BADGER LOOP RAMP	0.000	0.608	RICHARDSON HIGHWAY <> BADGER LOOP - RICH NB RAMP *
188810	BRADWAY ROAD * FBX	0.000	4.417	DENNIS ROAD * FNSB SE <> ROAD ENDING
188811	WOLL ROAD * NORTH POLE	0.000	1.464	DASSEL COURT * NORTH POLE <> ROAD ENDING
188813	NORDALE ROAD * NORTH POLE	0.000	5.663	BADGER LOOP ROAD * FBX <> CHENA HOT SPRINGS ROAD *
188820	MONTGOMERY ROAD GATE * FAIRBANKS	0.000	0.850	HOLMES ROAD * FBX <> ROAD ENDING
188835	LAKLOEY DRIVE * NORTH POLE	0.000	2.151	BADGER LOOP ROAD * FBX <> BRADWAY ROAD * FBX
188845	DENNIS ROAD * FNSB SE	0.000	1.821	BADGER LOOP ROAD * FBX <> OLD RICH @ BADGER ROAD
188849	DOUGHCHEE AVENUE * NORTH POLE	0.000	0.780	BADGER LOOP ROAD * FBX <> ROAD ENDING
188850	HOLMES ROAD * FBX	0.000	3.661	BADGER LOOP ROAD * FBX <> BADGER LOOP ROAD * FBX
188855	5TH AVENUE (E OF OLD RICH) * NORTH POLE	0.000	0.702	MISSION ROAD * NORTH POLE <> OLD RICH @ NORTH POLE
188857	BLANKET BLVD	0.000	0.460	5TH AVENUE (E OF OLD RICH) * NORTH POLE <> ROAD END
188858	8TH AVENUE * NORTH POLE	0.000	0.780	SAINT NICHOLAS DRIVE <> OLD RICH @ NORTH POLE
188859	NPHS BLVD * NORTH POLE	0.000	0.390	OLD RICH @ NORTH POLE <> ROAD ENDING
188860	HURST ROAD * NORTH POLE	0.000	4.459	MAVENCAMP CIRCLE (FRANKLIN) * NORTH POLE <> PERIDOT
188865	MISSION ROAD * NORTH POLE	0.000	0.997	5TH AVENUE (E OF OLD RICH) * NORTH POLE <> HURST RO
188870	DAWSON ROAD (ST NICHOLAS) * NORTH POLE	0.000	1.832	SAINT NICHOLAS DRIVE <> ROAD ENDING
188871	DAWSON ROAD (PLACK) * NORTH POLE	0.000	0.674	PLACK ROAD * NORTH POLE <> DUNDEE LOOP * NORTH POLE
188872	SAINT NICHOLAS DRIVE	0.000	1.718	DAWSON ROAD (ST NICHOLAS) * NORTH POLE <> SANTA CLA
188874	MISTLETOE DRIVE * NORTH POLE	0.000	1.107	LAURANCE ROAD * NORTH POLE <> DAWSON ROAD (ST NICHO
188877	CONIFER DRIVE * NORTH POLE	0.000	0.950	DAWSON ROAD (ST NICHOLAS) * NORTH POLE <> ROAD ENDI
188880	PERIDOT STREET * NORTH POLE	0.000	1.491	FINELL DRIVE * NORTH POLE <> ROAD ENDING
188881	TOPAZ AVENUE * NORTH POLE	0.000	0.296	BADGER LOOP ROAD * FBX <> PERIDOT STREET * NORTH PO
188882	REGAL AVENUE * NORTH POLE	0.000	0.421	PERIDOT STREET * NORTH POLE <> GARNET DRIVE (E OF B
188883	MARLETTE COURT * NORTH POLE	0.000	0.072	BOULDER AVENUE * NORTH POLE <> ROAD ENDING
188884	BOULDER AVENUE * NORTH POLE	0.000	0.710	ROAD BEGINNING <> PERIDOT STREET * NORTH POLE
188885	GOLDENROD DRIVE * FNSB SE	0.000	0.163	FELIZ STREET * FNSB SE <> ROAD ENDING
188887	KALSPELL LOOP * NORTH POLE	0.000	0.489	PERIDOT STREET * NORTH POLE <> PERIDOT STREET * NOR
188888	QUINNELL AVENUE * NORTH POLE	0.000	0.402	ROAD BEGINNING <> PERIDOT STREET * NORTH POLE
188944	GERONIMO AVENUE * FNSB SE	0.000	0.186	RUSSELL COURT * NORTH POLE <> BADGER LOOP ROAD * FB
188945	RUSSELL COURT * NORTH POLE	0.000	0.071	GERONIMO AVENUE * FNSB SE <> ROAD ENDING
188947	PONCHO VILLA AVENUE * FNSB SE	0.000	0.123	ROAD BEGINNING <> ROAD ENDING
188955	LADESSA ROAD * FNSB SE	0.000	0.185	ROAD BEGINNING <> ROAD ENDING
188956	SANBORN COURT * FNSB SE	0.000	0.076	LADESSA ROAD * FNSB SE <> ROAD ENDING
188957	HARTZOG LOOP * FNSB SE	0.000	0.569	BADGER LOOP ROAD * FBX <> BADGER LOOP ROAD * FBX
188959	ARCTIC FOX DRIVE * NORTH POLE	0.000	0.368	PTARMIGAN WAY * NORTH POLE <> BADGER LOOP ROAD * FB
188960	PTARMIGAN WAY * NORTH POLE	0.000	0.181	ROAD BEGINNING <> ROAD ENDING
188962	WEASEL COURT * NORTH POLE	0.000	0.089	ROAD BEGINNING <> ROAD ENDING
188964	POLAR BEAR COURT * NORTH POLE	0.000	0.080	ROAD BEGINNING <> ROAD ENDING
188966	WALRUS COURT * NORTH POLE	0.000	0.089	ROAD BEGINNING <> ROAD ENDING
188967	CANDLE LITE LOOP * FNSB SE	0.000	0.294	BADGER LOOP ROAD * FBX <> BADGER LOOP ROAD * FBX

R01-TWF-R032

ALASKA DEPARTMENT OF TRANSPORTATION AND PUBLIC FACILITIES
ROUTES BY ROUTE NAME - CDS ROUTE NUMBERS AS OF 14 March 2008

NORTHERN REGION

ROUTE NAME	ROUTE DESCRIPTION	MILE POINTS FROM	THRU	TERMINI NAME
188968	RADEMAKER COURT * NORTH POLE	0.000	0.039	CANDLE LITE LOOP * FNSB SE <> ROAD ENDING
188974	MARIGOLD ROAD * FNSB SE	0.000	0.626	BADGER LOOP ROAD * FBX <> WOLL ROAD * NORTH POLE
188975	FOXGLOVE STREET * FNSB SE	0.000	0.159	MARIGOLD ROAD * FNSB SE <> ASTER DRIVE * NORTH POLE
188976	ASTER DRIVE * NORTH POLE	0.000	0.722	MARIGOLD ROAD * FNSB SE <> MARIGOLD ROAD * FNSB SE
188977	COLUMBINE DRIVE * FNSB SE	0.000	0.275	MARIGOLD ROAD * FNSB SE <> ASTER DRIVE * NORTH POLE
188979	SUNFLOWER LOOP * NORTH POLE	0.000	0.821	MARIGOLD ROAD * FNSB SE <> MARIGOLD ROAD * FNSB SE
188980	LIONS ROAD * NORTH POLE	0.000	0.125	BADGER LOOP ROAD * FBX <> WILLEDA STREET * NORTH PO
188981	WILLEDA STREET * NORTH POLE	0.000	0.658	BOULDER AVENUE * NORTH POLE <> ROAD ENDING
188985	KOONZ DRIVE * NORTH POLE	0.000	0.151	WILLEDA STREET * NORTH POLE <> DILLON AVENUE * NORT
188987	SARAH LEE LANE * NORTH POLE	0.000	0.084	WILLEDA STREET * NORTH POLE <> ROAD ENDING
188988	DILLON AVENUE * NORTH POLE	0.000	0.212	WILLEDA STREET * NORTH POLE <> BADGER LOOP ROAD * F
188989	WALLACE CIRLCE * NORTH POLE	0.000	0.038	ROAD BEGINNING <> DILLON AVENUE * NORTH POLE
188990	STONECREST COURT * NORTH POLE	0.000	0.083	LARIX DRIVE * NORTH POLE <> ROAD ENDING
188991	LARIX DRIVE * NORTH POLE	0.000	0.355	ROAD BEGINNING <> BADGER LOOP ROAD * FBX
188994	ELVIRA AVENUE * NORTH POLE	0.000	0.273	ROAD BEGINNING <> ROAD ENDING
188996	GLACIER STATE DRIVE * NORTH POLE	0.000	0.162	ROAD BEGINNING <> ROAD ENDING
188998	HORSESHOE WAY * FNSB SE	0.000	0.596	BADGER LOOP ROAD * FBX <> ROAD ENDING
189000	ROZAK ROAD	0.000	0.384	OLD RICH @ BADGER ROAD <> ROAD ENDING
189001	RANGE VIEW ROAD * FNSB SE	0.000	0.399	LAKLOEY DRIVE * NORTH POLE <> ROAD ENDING
189002	VALLEY DRIVE * FNSB SE	0.000	0.391	LAKLOEY DRIVE * NORTH POLE <> ROAD ENDING
189003	RIDGE TOP ROAD * FNSB SE	0.000	0.899	VALLEY DRIVE * FNSB SE <> ROAD ENDING
189004	WANDA DRIVE * FNSB SE	0.000	0.257	RIDGE TOP ROAD * FNSB SE <> ROAD ENDING
189012	TRAMON AVENUE * FNSB SE	0.000	0.441	LAKLOEY DRIVE * NORTH POLE <> ROAD ENDING
189016	ISDEN COURT * FNSB SE	0.000	0.049	ROAD BEGINNING <> LAKLOEY DRIVE * NORTH POLE
189018	PATRICK AVENUE * FNSB NE	0.000	0.112	RYAN COURT * FNSB SE <> LAKLOEY DRIVE * NORTH POLE
189019	RYAN COURT * FNSB SE	0.000	0.082	PATRICK AVENUE * FNSB NE <> ROAD ENDING
189048	PERSINGER DRIVE	0.000	2.324	PEEDE ROAD * NORTH POLE <> OLD BADGER LOOP ROAD * F
189051	POLLY WAY * FNSB SE	0.000	0.092	RUST AVENUE * FNSB SE <> ROAD ENDING
189052	RUST AVENUE * FNSB SE	0.000	0.228	PERSINGER DRIVE <> HICKMAN AVENUE * FNSB SE
189053	HICKMAN AVENUE * FNSB SE	0.000	0.410	RUST AVENUE * FNSB SE <> RENO LANE * FNSB SE
189054	MURIE LANE * FNSB SE	0.000	0.105	ROAD BEGINNING <> HICKMAN AVENUE * FNSB SE
189056	RENO LANE * FNSB SE	0.000	0.096	ROAD BEGINNING <> HICKMAN AVENUE * FNSB SE
189059	CLOUD ROAD * FNSB SE	0.000	0.700	PERSINGER DRIVE <> ROAD ENDING
189061	KEELING ROAD * FBX	0.000	1.218	ROAD BEGINNING <> ROAD ENDING
189064	HAMMOCK AVENUE * FNSB SE	0.000	0.187	ROAD BEGINNING <> FELIZ STREET * FNSB SE
189065	FELIZ STREET * FNSB SE	0.000	0.436	PERSINGER DRIVE <> ROAD ENDING
189071	MINERVA COURT * FNSB SE	0.000	0.056	PERSINGER DRIVE <> ROAD ENDING
189072	FREEMAN ROAD	0.000	2.363	NORDALE ROAD * NORTH POLE <> ROAD ENDING
189101	TAMARACK WOODS DRIVE * NORTH POLE	0.000	0.251	BRADWAY ROAD * FBX <> ROAD ENDING
189105	MOSES DRIVE * FNSB SE	0.000	0.183	TYRONE WAY * FNSB SE <> BRADWAY ROAD * FBX
189106	TYRONE WAY * FNSB SE	0.000	0.077	MOSES DRIVE * FNSB SE <> ROAD ENDING
189108	LOON LANE * FNSB SE	0.000	0.159	SNOWBIRD DRIVE * NORTH POLE <> ROAD ENDING
189109	SNOWBIRD DRIVE * NORTH POLE	0.000	0.200	BRADWAY ROAD * FBX <> PHEASANT DRIVE * NORTH POLE
189110	PHEASANT DRIVE * NORTH POLE	0.000	0.159	SNOWBIRD DRIVE * NORTH POLE <> ROAD ENDING
189111	DANIEL STREET * FNSB SE	0.000	0.240	ROAD BEGINNING <> BRADWAY ROAD * FBX
189112	MORNING GLORY LOOP * FNSB SE	0.000	0.370	DANIEL STREET * FNSB SE <> ROAD ENDING
189113	LUCKIES LANE * FNSB SE	0.000	0.240	ROAD BEGINNING <> BRADWAY ROAD * FBX
189115	GREEN ROAD * FNSB SE	0.000	0.311	BRADWAY ROAD * FBX <> ROAD ENDING
189117	ATIGUN STREET * FNSB SE	0.000	0.102	BRADWAY ROAD * FBX <> ROAD ENDING
189119	HITE STREET * FNSB SE	0.000	0.156	ROAD BEGINNING <> BRADWAY ROAD * FBX

R01-TWF-R032

ALASKA DEPARTMENT OF TRANSPORTATION AND PUBLIC FACILITIES
ROUTES BY ROUTE NAME - CDS ROUTE NUMBERS AS OF 14 March 2008

NORTHERN REGION

ROUTE NAME	ROUTE DESCRIPTION	MILE POINTS FROM	THRU	TERMINI NAME
189121	TOOLIK DRIVE * FNSB SE	0.000	0.230	BRADWAY ROAD * FBX <> ROAD ENDING
189123	MILO STREET * FNSB SE	0.000	0.270	BRADWAY ROAD * FBX <> ROAD ENDING
189125	CARAT LOOP * FNSB SE	0.000	1.556	BRADWAY ROAD * FBX <> BRADWAY ROAD * FBX
189128	MARQUISE COURT * FNSB SE	0.000	0.049	ROAD BEGINNING <> CARAT LOOP * FNSB SE
189131	BENN LANE * FNSB SE	0.000	0.924	ROAD BEGINNING <> BRADWAY ROAD * FBX
189133	SCOUGAL ROAD * FNSB SE	0.000	0.119	ROAD BEGINNING <> BRADWAY ROAD * FBX
189134	BECKY STREET * FNSB SE	0.000	0.307	BRADWAY ROAD * FBX <> ROMA STREET * FNSB SE
189135	ROMA STREET * FNSB SE	0.000	0.226	BRADWAY ROAD * FBX <> ROAD ENDING
189136	DASSEL COURT * NORTH POLE	0.000	0.062	ROAD BEGINNING <> WOLL ROAD * NORTH POLE
189200	OLD RICH @ BADGER ROAD	0.000	2.809	ROAD BEGINNING <> BADGER LOOP ROAD * FBX
189500	WAINWRIGHT 3 MI GATE ROAD	0.000	1.250	RICHARDSON HIGHWAY <> ROAD ENDING
190000	RICHARDSON HIGHWAY	0.000	362.992	MEALS AVENUE * VALDEZ <> AIRPORT WAY * FAIRBANKS
190500	HAZELET AVENUE * VALDEZ	0.000	0.887	FERRY WAY * VALDEZ <> ROBE RIVER DRIVE * VALDEZ
190501	FERRY WAY * VALDEZ	0.000	0.113	VALDEZ SPUR MAINLINE MARINE ROUTE <> HAZELET AVENUE
190502	FIDALGO STREET * VALDEZ	0.000	0.293	HAZELET AVENUE * VALDEZ <> HARBOR DRIVE NORTH * VAL
190503	BREAKWATER AVENUE * VALDEZ	0.000	0.068	ROAD BEGINNING <> FIDALGO STREET * VALDEZ
190505	HANAGITA STREET * VALDEZ	0.000	0.757	MEALS AVENUE * VALDEZ <> ROAD ENDING
190506	PTARMIGAN PLACE * VALDEZ	0.000	0.073	HANAGITA STREET * VALDEZ <> ROAD ENDING
190510	MINERAL CREEK DRIVE * VALDEZ	0.000	0.281	HANAGITA STREET * VALDEZ <> ROAD ENDING
190512	MINERAL CREEK ROAD * VALDEZ	0.000	5.596	MINERAL CREEK DRIVE * VALDEZ <> ROAD ENDING
190513	MINERAL CREEK PLACE * VALDEZ	0.000	0.018	MINERAL CREEK DRIVE * VALDEZ <> ROAD ENDING
190514	CLIFFSIDE COURT * VALDEZ	0.000	0.086	MINERAL CREEK ROAD * VALDEZ <> ROAD ENDING
190515	MEALS AVENUE * VALDEZ	0.000	0.764	FIDALGO STREET * VALDEZ <> ROBE RIVER DRIVE * VALDE
190516	CLIFTON AVENUE * VALDEZ	0.000	0.285	HAZELET AVENUE * VALDEZ <> FIDALGO STREET * VALDEZ
190517	GALENA DRIVE * VALDEZ	0.000	0.310	HAZELET AVENUE * VALDEZ <> MEALS AVENUE * VALDEZ
190520	PIONEER DRIVE * VALDEZ	0.000	1.144	RICHARDSON HIGHWAY <> ROAD ENDING
190521	CHENEGA AVENUE * VALDEZ	0.000	0.118	PIONEER DRIVE * VALDEZ <> EGAN DRIVE * VALDEZ
190522	TATITLEK AVENUE * VALDEZ	0.000	0.189	PIONEER DRIVE * VALDEZ <> GALENA DRIVE * VALDEZ
190523	WINTER PARK CIRCLE * VALDEZ	0.000	0.069	EGAN DRIVE * VALDEZ <> PIONEER DRIVE * VALDEZ
190524	FAIRBANKS DRIVE * VALDEZ	0.000	0.338	HAZELET AVENUE * VALDEZ <> MEALS AVENUE * VALDEZ
190525	EGAN DRIVE * VALDEZ	0.000	1.485	FRONT STREET * VALDEZ <> MEALS AVENUE * VALDEZ
190526	HARRIS AVENUE * VALDEZ	0.000	0.085	EGAN DRIVE * VALDEZ <> ROAD ENDING
190527	CLARK STREET * VALDEZ	0.000	0.206	EGAN DRIVE * VALDEZ <> KLUTINA STREET * VALDEZ
190530	HARBOR DRIVE NORTH * VALDEZ	0.000	0.427	FIDALGO STREET * VALDEZ <> KOBUK DRIVE * VALDEZ
190531	KENNICOTT DRIVE * VALDEZ	0.000	0.145	HARBOR DRIVE SOUTH * VALDEZ <> KOBUK DRIVE * VALDEZ
190532	HARBOR DRIVE SOUTH * VALDEZ	0.000	0.479	ROAD BEGINNING <> KENNICOTT DRIVE * VALDEZ
190533	WRANGELL AVENUE * VALDEZ	0.000	0.079	HARBOR DRIVE NORTH * VALDEZ <> KOBUK DRIVE * VALDEZ
190534	KOBUK DRIVE * VALDEZ	0.000	0.397	KENNICOTT DRIVE * VALDEZ <> MEALS AVENUE * VALDEZ
190535	CHITINA AVENUE * VALDEZ	0.000	0.179	RICHARDSON HIGHWAY <> HARBOR DRIVE NORTH * VALDEZ
190540	ROBE RIVER DRIVE * VALDEZ	0.000	0.334	HAZELET AVENUE * VALDEZ <> MEALS AVENUE * VALDEZ
190541	PORCUPINE STREET * VALDEZ	0.000	0.139	ROBE RIVER DRIVE * VALDEZ <> ROAD ENDING
190542	GULKANA STREET * VALDEZ	0.000	0.128	ROAD BEGINNING <> MEALS AVENUE * VALDEZ
190543	FORAKER STREET * VALDEZ	0.000	0.132	ROAD BEGINNING <> MEALS AVENUE * VALDEZ
190544	EKLUTNA STREET * VALDEZ	0.000	0.131	ROAD BEGINNING <> MEALS AVENUE * VALDEZ
190545	DADINA STREET * VALDEZ	0.000	0.129	ROAD BEGINNING <> MEALS AVENUE * VALDEZ
190546	CHENA STREET * VALDEZ	0.000	0.129	ROAD BEGINNING <> MEALS AVENUE * VALDEZ
190547	BREMNER STREET * VALDEZ	0.000	0.133	ROAD BEGINNING <> MEALS AVENUE * VALDEZ
190548	ALATNA STREET * VALDEZ	0.000	0.129	ROAD BEGINNING <> MEALS AVENUE * VALDEZ
190550	OUMALIK STREET * VALDEZ	0.000	0.205	ROAD BEGINNING <> ROAD ENDING
190551	NABESNA STREET * VALDEZ	0.000	0.205	ROAD BEGINNING <> ROAD ENDING

R01-TWF-R032

ALASKA DEPARTMENT OF TRANSPORTATION AND PUBLIC FACILITIES
ROUTES BY ROUTE NAME - CDS ROUTE NUMBERS AS OF 14 March 2008

NORTHERN REGION

ROUTE NAME	ROUTE DESCRIPTION	MILE POINTS FROM	THRU	TERMINI NAME
190552	MENDELTNA STREET * VALDEZ	0.000	0.245	PACIFIC AVENUE * VALDEZ <> ROAD ENDING
190553	LOWE STREET * VALDEZ	0.000	0.351	ROAD BEGINNING <> ROAD ENDING
190554	JAGO STREET * VALDEZ	0.000	0.132	HAZELET AVENUE * VALDEZ <> ROAD ENDING
190555	IDITAROD STREET * VALDEZ	0.000	0.133	HAZELET AVENUE * VALDEZ <> ROAD ENDING
190560	KLUTINA STREET * VALDEZ	0.000	0.677	COTTONWOOD DRIVE * VALDEZ <> ROAD ENDING
190561	PACIFIC AVENUE * VALDEZ	0.000	0.130	KLUTINA STREET * VALDEZ <> ROAD ENDING
190562	COPPER DRIVE * VALDEZ	0.000	0.274	KLUTINA STREET * VALDEZ <> HANAGITA STREET * VALDEZ
190563	WOODSIDE DRIVE * VALDEZ	0.000	0.027	COPPER DRIVE * VALDEZ <> ROAD ENDING
190564	MORAINE DRIVE SOUTH * VALDEZ	0.000	0.067	KLUTINA STREET * VALDEZ <> ROAD ENDING
190565	CHISTOCHINA LANE * VALDEZ	0.000	0.042	ROAD BEGINNING <> KLUTINA STREET * VALDEZ
190566	SNOWTREE DRIVE SOUTH * VALDEZ	0.000	0.068	KLUTINA STREET * VALDEZ <> ROAD ENDING
190567	WATERFALL DRIVE SOUTH * VALDEZ	0.000	0.069	KLUTINA STREET * VALDEZ <> ROAD ENDING
190568	GLACIER DRIVE SOUTH * VALDEZ	0.000	0.069	KLUTINA STREET * VALDEZ <> ROAD ENDING
190569	WHIRLAWAY DRIVE * VALDEZ	0.000	0.069	KLUTINA STREET * VALDEZ <> ROAD ENDING
190570	COTTONWOOD DRIVE * VALDEZ	0.000	0.436	KLUTINA STREET * VALDEZ <> COPPER DRIVE * VALDEZ
190571	MORAINE DRIVE NORTH * VALDEZ	0.000	0.086	ROAD BEGINNING <> COTTONWOOD DRIVE * VALDEZ
190572	SNOWTREE DRIVE NORTH * VALDEZ	0.000	0.081	ROAD BEGINNING <> COTTONWOOD DRIVE * VALDEZ
190573	WATERFALL DRIVE NORTH * VALDEZ	0.000	0.051	ROAD BEGINNING <> COTTONWOOD DRIVE * VALDEZ
190574	GLACIER DRIVE NORTH * VALDEZ	0.000	0.069	ROAD BEGINNING <> COTTONWOOD DRIVE * VALDEZ
190575	COHO PLACE * VALDEZ	0.000	0.078	ROAD BEGINNING <> COTTONWOOD DRIVE * VALDEZ
190580	FIDDLEHEAD LANE * VALDEZ	0.000	0.188	ROAD BEGINNING <> SALMONBERRY WAY * VALDEZ
190581	SALMONBERRY WAY * VALDEZ	0.000	0.116	FIDDLEHEAD LANE * VALDEZ <> BLUEBERRY HILL ROAD * V
190582	BLUEBERRY HILL ROAD * VALDEZ	0.000	0.387	SALMONBERRY WAY * VALDEZ <> EGAN DRIVE * VALDEZ
190583	HOMESTEAD DRIVE * VALDEZ	0.000	0.546	ROAD BEGINNING <> EGAN DRIVE * VALDEZ
190584	FRONT STREET * VALDEZ	0.000	0.094	EGAN DRIVE * VALDEZ <> DEWEY COURT * VALDEZ
190585	BROADWAY STREET * VALDEZ	0.000	0.081	ROAD BEGINNING <> ALASKA COURT * VALDEZ
190586	ALASKA COURT * VALDEZ	0.000	0.091	BROADWAY STREET * VALDEZ <> ROAD ENDING
190587	DEWEY COURT * VALDEZ	0.000	0.091	FRONT STREET * VALDEZ <> ROAD ENDING
190700	OLD RICH @ SOUTH FAIRBANKS	0.000	1.153	OLD RICH @ S FBKS-RICH SB WYE <> CUSHMAN STREET * F
190701	LEASURE STREET (NORTH OF 32ND) * FBX	0.000	0.168	ROAD BEGINNING <> ROAD ENDING
190705	RICH NB-OLD RICH @ S FBKS WYE	0.000	0.467	RICHARDSON HIGHWAY <> OLD RICH @ SOUTH FAIRBANKS
190706	OLD RICH @ S FBKS-RICH SB WYE	0.000	0.478	OLD RICH @ SOUTH FAIRBANKS <> RICHARDSON HIGHWAY
190707	RICHARDSON EB - LAKEVIEW DR SB RAMP	0.000	0.416	RICHARDSON HIGHWAY <> LAKEVIEW DRIVE * FAIRBANKS
190903	ALASKA AVENUE * VALDEZ	0.000	0.339	ROAD BEGINNING <> RICHARDSON HIGHWAY
190906	PORT ROAD * VALDEZ	0.000	0.568	MINERAL CREEK LOOP * VALDEZ <> ROAD ENDING
190911	LANDFILL HAUL ROAD * VALDEZ	0.000	0.852	RICHARDSON HIGHWAY <> ROAD ENDING
190920	WHISPERING SPRUCE DRIVE * VALDEZ	0.000	0.492	RICHARDSON HIGHWAY <> ROAD ENDING
190922	WILDERNESS LANE * VALDEZ	0.000	0.396	WHISPERING SPRUCE DRIVE * VALDEZ <> CHALET DRIVE *
190924	ALDER WAY * VALDEZ	0.000	0.137	SNOWFLAKE CIRCLE * VALDEZ <> ROAD ENDING
190926	SNOWFLAKE CIRCLE * VALDEZ	0.000	0.182	ALDER WAY * VALDEZ <> ROAD ENDING
190928	ASPEN WAY * VALDEZ	0.000	0.079	WHISPERING SPRUCE DRIVE * VALDEZ <> ROAD ENDING
190930	CHALET DRIVE * VALDEZ	0.000	0.648	ALDER WAY * VALDEZ <> RICHARDSON HIGHWAY
190932	WILDERNESS COURT * VALDEZ	0.000	0.079	CHALET DRIVE * VALDEZ <> ROAD ENDING
190935	NORDIC DRIVE * VALDEZ	0.000	0.250	RICHARDSON HIGHWAY <> ROAD ENDING
191000	AIRPORT ROAD * VALDEZ	0.000	1.034	MINERAL CREEK LOOP * VALDEZ <> VALDEZ GLACIER ROAD
191002	HANGER WAY * VALDEZ	0.000	0.211	AIRPORT ROAD * VALDEZ <> ROAD ENDING
191003	ATIGUN DRIVE * VALDEZ	0.000	0.296	SALCHA WAY * VALDEZ <> ROAD ENDING
191005	VALDEZ GLACIER ROAD	0.000	2.520	AIRPORT ROAD * VALDEZ <> ROAD ENDING
191010	SALCHA WAY * VALDEZ	0.000	0.352	AIRPORT ROAD * VALDEZ <> ATIGUN DRIVE * VALDEZ
191020	DYLEN DRIVE * VALDEZ	0.000	0.396	RICHARDSON HIGHWAY <> FALCON WAY * VALDEZ

R01-TWF-R032

ALASKA DEPARTMENT OF TRANSPORTATION AND PUBLIC FACILITIES
ROUTES BY ROUTE NAME - CDS ROUTE NUMBERS AS OF 14 March 2008

NORTHERN REGION

ROUTE NAME	ROUTE DESCRIPTION	MILE POINTS FROM	THRU	TERMINI NAME
191021	EAGLE DRIVE * VALDEZ	0.000	0.407	DYLEN DRIVE * VALDEZ <> RIVER DRIVE * VALDEZ
191022	DEREK WAY * VALDEZ	0.000	0.053	EAGLE AVENUE * VALDEZ <> FALCON WAY * VALDEZ
191023	EAGLE AVENUE * VALDEZ	0.000	0.229	DEREK WAY * VALDEZ <> DYLEN DRIVE * VALDEZ
191024	RIVER DRIVE * VALDEZ	0.000	0.397	RICHARDSON HIGHWAY <> FALCON WAY * VALDEZ
191025	ROBE LANE * VALDEZ	0.000	0.124	RAVEN DRIVE * VALDEZ <> RIVER DRIVE * VALDEZ
191026	CORBIN LANE * VALDEZ	0.000	0.124	RAVEN DRIVE * VALDEZ <> RIVER DRIVE * VALDEZ
191027	RAVEN DRIVE * VALDEZ	0.000	0.178	ROBE LANE * VALDEZ <> EAGLE DRIVE * VALDEZ
191028	FALCON WAY * VALDEZ	0.000	0.628	DEREK WAY * VALDEZ <> RIVER DRIVE * VALDEZ
191400	ROBE LAKE ROAD * VALDEZ	0.000	0.522	RICHARDSON HIGHWAY <> ROAD ENDING
191600	DAYVILLE ROAD * VALDEZ	0.000	5.825	RICHARDSON HIGHWAY <> ROAD ENDING
191900	MINERAL CREEK LOOP * VALDEZ	0.000	1.615	RICHARDSON HIGHWAY <> AIRPORT ROAD * VALDEZ
191902	MCKINLEY STREET * VALDEZ	0.000	0.284	MINERAL CREEK LOOP * VALDEZ <> ROAD ENDING
192200	BLUEBERRY LAKE ROAD	0.000	0.950	RICHARDSON HIGHWAY <> ROAD ENDING
192500	WORTHINGTON GLACIER ROAD	0.000	0.490	RICHARDSON HIGHWAY <> ROAD ENDING
195000	COPPER CENTER LOOP	0.000	0.639	OLD RICH @ COPPER CENTER <> OLD RICH @ COPPER CENTE
195200	BRENWICK-CRAIG ROAD * COPPER CENTER	0.000	26.000	OLD RICH @ COPPER CENTER <> ROAD ENDING
195225	SILVER SPRINGS ROAD * COPPER CENTER	0.000	1.500	OLD RICH @ COPPER CENTER <> WOLF POINT ROAD * COPPE
195230	SILVER SPRING LOOP * COPPER CENTER	0.000	0.690	SILVER SPRINGS ROAD * COPPER CENTER <> ROAD ENDING
195240	LARKSPUR LOOP * COPPER CENTER	0.000	0.540	SILVER SPRINGS ROAD * COPPER CENTER <> SILVER SPRIN
195250	ROSEHIP LANE * COPPER CENTER	0.000	0.206	SILVER SPRINGS ROAD * COPPER CENTER <> ROAD ENDING
195260	TANADA LANE * COPPER CENTER	0.000	0.086	SILVER SPRINGS ROAD * COPPER CENTER <> ROAD ENDING
195265	DADINA STREET * COPPER CENTER	0.000	0.128	WOLF POINT ROAD * COPPER CTR <> ROAD ENDING
195270	WOLF POINT ROAD * COPPER CTR	0.000	0.171	SILVER SPRINGS ROAD * COPPER CENTER <> ALPHA MAKE R
195275	ALPHA MAKE ROAD * COPPER CTR	0.000	0.190	WOLF POINT ROAD * COPPER CTR <> ROAD ENDING
195400	SCHOOL ROAD * COPPER CENTER	0.000	1.173	RICHARDSON HIGHWAY <> ROAD ENDING
195500	OLD RICH @ COPPER CENTER	0.000	5.657	RICHARDSON HIGHWAY <> RICHARDSON HIGHWAY
195510	HECTOR EWAN ROAD * COPPER CENTER	0.000	1.879	OLD RICH @ COPPER CENTER <> ROAD ENDING
195515	JIM MCKINLEY DRIVE * COPPER CENTER	0.000	0.144	HECTOR EWAN ROAD * COPPER CENTER <> ROAD ENDING
195520	AHTNA SUBDIVISION ROAD * COPPER CTR	0.000	0.161	HECTOR EWAN ROAD * COPPER CENTER <> OLD RICH @ COPP
195530	WRANGELL VIEW ROAD * COPPER CTR	0.000	0.316	AHTNA SUBDIVISION ROAD * COPPER CTR <> OLD RICH @ C
195535	BIA ROAD * COPPER CENTER	0.000	0.564	OLD RICH @ COPPER CENTER <> OLD RICH @ COPPER CENTE
195600	TAZLINA TERRACE * COPPER CENTER	0.000	0.599	RICHARDSON HIGHWAY <> POPLAR ROAD * COPPER CENTER
195605	POPLAR ROAD * COPPER CENTER	0.000	0.216	TAZLINA TERRACE * COPPER CENTER <> ROAD ENDING
195610	HOMESTEAD DRIVE * COPPER CTR	0.000	0.151	POPLAR ROAD * COPPER CENTER <> ROAD ENDING
195700	COPPERVILLE ROAD	0.000	1.175	RICHARDSON HIGHWAY <> ROAD ENDING
195705	WRANGELL WAY * COPPER CENTER	0.000	0.248	COPPERVILLE ROAD <> ROAD ENDING
195710	SECOND STREET EAST * GULKANA	0.000	0.138	C STREET * GULKANA <> D STREET * GULKANA
195715	B STREET * GULKANA	0.000	0.137	SECOND STREET WEST * GULKANA <> THIRD STREET * GULK
195720	SECOND STREET WEST * GULKANA	0.000	0.213	RICHARDSON HIGHWAY <> C STREET * GULKANA
195725	C STREET * GULKANA	0.000	0.209	SECOND STREET WEST * GULKANA <> THIRD STREET * GULK
195730	THIRD STREET * GULKANA	0.000	0.334	B STREET * GULKANA <> ROAD ENDING
195735	D STREET * GULKANA	0.000	0.103	SECOND STREET EAST * GULKANA <> THIRD STREET * GULK
197400	1 MILE PIT ROAD	0.000	1.000	RICHARDSON HIGHWAY <> ROAD ENDING
197500	FIELDING LAKE ROAD	0.000	1.790	RICHARDSON HIGHWAY <> ROAD ENDING
197550	FORT GREELY ACCESS ROAD * DELTA JUNCTION	0.000	0.100	RICHARDSON HIGHWAY <> ROAD ENDING
198000	EDGERTON HWY/MCCARTHY RD	0.000	92.616	RICHARDSON HIGHWAY <> KENNICOTT ROAD
198030	KENNICOTT ROAD	0.000	6.000	EDGERTON HWY/MCCARTHY RD <> ROAD ENDING
198035	DAN CREEK ROAD	0.000	20.000	ROAD BEGINNING <> ROAD ENDING
198036	CHITITU ROAD	0.000	6.500	DAN CREEK ROAD <> ROAD ENDING
198500	OLD EDGERTON LOOP ROAD	0.000	11.862	RICHARDSON HIGHWAY <> EDGERTON HWY/MCCARTHY RD

R01-TWF-R032

ALASKA DEPARTMENT OF TRANSPORTATION AND PUBLIC FACILITIES
ROUTES BY ROUTE NAME - CDS ROUTE NUMBERS AS OF 14 March 2008

NORTHERN REGION

ROUTE NAME	ROUTE DESCRIPTION	MILE POINTS FROM	THRU	TERMINI NAME
198510	WILLOW LOOP ROAD * RICH HWY	0.000	0.699	RICHARDSON HIGHWAY <> ROAD ENDING
198520	CHITINA ROAD * CHITINA	0.000	0.151	EDGERTON HWY/MCCARTHY RD <> EDGERTON HWY/MCCARTHY R
205000	AIRPORT ROAD * SHUNGNAK	0.000	0.930	ROAD BEGINNING <> ROAD ENDING
207000	STEVENS VILLAGE STREETS	0.000	0.620	ROAD BEGINNING <> ROAD ENDING
208000	BEAVER VILLAGE STREETS	0.000	0.360	ROAD BEGINNING <> ROAD ENDING
209000	AIRPORT ROAD * BIRCH CREEK	0.000	0.420	ROAD BEGINNING <> ROAD ENDING
210000	COPPER RIVER HIGHWAY	0.000	49.458	FERRY TERMINAL ROAD * CORDOVA <> ROAD ENDING
210003	HIGHLAND DRIVE * CORDOVA	0.000	0.160	COPPER RIVER HIGHWAY <> ROAD ENDING
210004	MT ECCLES STREET * CORDOVA	0.000	0.086	LAKEVIEW DRIVE * CORDOVA <> ROAD ENDING
210005	LAKEVIEW DRIVE * CORDOVA	0.000	0.037	COPPER RIVER HIGHWAY <> MT ECCLES STREET * CORDOVA
210007	EYAK LAKE FLOAT PLANE ROAD * CORDOVA	0.000	0.114	COPPER RIVER HIGHWAY <> ROAD ENDING
210009	VINA YOUNG DRIVE * CORDOVA	0.000	0.124	COPPER RIVER HIGHWAY <> ROAD ENDING
210010	FIVE MILE CONNECTOR * CORDOVA	0.000	0.047	COPPER RIVER HIGHWAY <> FIVE MILE CUTOFF * CORDOVA
210011	EYAK RIVER ACCESS ROAD * CORDOVA	0.000	0.073	COPPER RIVER HIGHWAY <> ROAD ENDING
210013	OLSEN STREET * CORDOVA	0.000	0.110	COPPER RIVER HIGHWAY <> EYAK AVENUE * CORDOVA
210014	FOREST WAY * CORDOVA	0.000	0.053	OLSEN STREET * CORDOVA <> ROAD ENDING
210016	EYAK AVENUE * CORDOVA	0.000	0.036	OLSEN STREET * CORDOVA <> ROAD ENDING
210018	BLACKSHEEP DRIVE * CORDOVA	0.000	0.133	COPPER RIVER HIGHWAY <> ROAD ENDING
210020	EYAK DRIVE * CORDOVA	0.000	0.740	COPPER RIVER HIGHWAY <> ROAD ENDING
210021	GINKO DRIVE * CORDOVA	0.000	0.060	EYAK DRIVE * CORDOVA <> ROAD ENDING
210022	GANDIL DRIVE * CORDOVA	0.000	0.163	EYAK DRIVE * CORDOVA <> ROAD ENDING
210025	AIRFIELD ACCESS ROAD * CORDOVA	0.000	0.290	ROAD BEGINNING <> ROAD ENDING
210026	AIRPORT ROAD * CORDOVA	0.000	0.146	COPPER RIVER HIGHWAY <> AIRFIELD ACCESS ROAD * CORD
210028	CABIN LAKE ROAD * CORDOVA	0.000	1.240	COPPER RIVER HIGHWAY <> ROAD ENDING
210035	ALAGANIK SLOUGH ROAD * CORDOVA	0.000	3.219	COPPER RIVER HIGHWAY <> ROAD ENDING
210045	SADDLEBAG GLACIER ROAD * CORDOVA	0.000	0.984	COPPER RIVER HIGHWAY <> ROAD ENDING
210055	CHILDS GLACIER ROAD * CORDOVA	0.000	0.671	COPPER RIVER HIGHWAY <> ROAD ENDING
210100	RAILROAD AVENUE * CORDOVA	0.000	0.700	COPPER RIVER HIGHWAY <> COPPER RIVER HIGHWAY
210101	INDUSTRY ROAD * CORDOVA	0.000	0.200	BREAKWATER AVENUE * CORDOVA <> RAILROAD AVENUE * C
210102	SEDGE ROAD * CORDOVA	0.000	0.075	SEAFOOD LANE * CORDOVA <> SWEETBRIAR ROAD * CORDOVA
210104	SORRELL ROAD * CORDOVA	0.000	0.155	RAILROAD AVENUE * CORDOVA <> ROAD ENDING
210105	SEAFOOD LANE * CORDOVA	0.000	0.425	BREAKWATER AVENUE * CORDOVA <> COPPER RIVER HIGHWA
210107	SWEETBRIAR ROAD * CORDOVA	0.000	0.131	ROAD BEGINNING <> SEDGE ROAD * CORDOVA
210108	MARINE WAY * CORDOVA	0.000	0.098	SEAFOOD LANE * CORDOVA <> ROAD ENDING
210110	BREAKWATER AVENUE * CORDOVA	0.000	0.218	RAILROAD AVENUE * CORDOVA <> ROAD ENDING
210111	OBSERVATION AVENUE * CORDOVA	0.000	0.077	DAVIS AVENUE (CRH) * CORDOVA <> COPPER RIVER HIGHWA
210114	NICHOLOFF WAY * CORDOVA	0.000	0.249	RAILROAD AVENUE * CORDOVA <> ROAD ENDING
210115	HARBOR LOOP * CORDOVA	0.000	0.267	NICHOLOFF WAY * CORDOVA <> NICHOLOFF WAY * CORDOVA
210120	COUNCIL AVENUE (RAILROAD) * CORDOVA	0.000	0.188	RAILROAD AVENUE * CORDOVA <> THIRD STREET (BROWNING
210121	WATER STREET * CORDOVA	0.000	0.120	RAILROAD AVENUE * CORDOVA <> COUNCIL AVENUE (RAILRO
210122	COUNCIL AVENUE (FOURTH ST) * CORDOVA	0.000	0.142	FOURTH STREET (DAVIS) * CORDOVA <> ROAD ENDING
210123	FEDERAL WAY * CORDOVA	0.000	0.048	SECOND STREET * CORDOVA <> ROAD ENDING
210124	FRONT STREET NORTH * CORDOVA	0.000	0.026	COUNCIL AVENUE (RAILROAD) * CORDOVA <> ROAD ENDING
210125	FRONT STREET SOUTH * CORDOVA	0.000	0.063	ROAD BEGINNING <> ADAMS AVENUE WEST * CORDOVA
210130	ADAMS AVENUE EAST * CORDOVA	0.000	0.004	RAILROAD AVENUE * CORDOVA <> ROAD ENDING
210132	ADAMS AVENUE WEST * CORDOVA	0.000	0.224	FRONT STREET SOUTH * CORDOVA <> ROAD ENDING
210140	DAVIS AVENUE (CRH) * CORDOVA	0.000	0.046	OBSERVATION AVENUE * CORDOVA <> COPPER RIVER HIGHWA
210142	DAVIS AVENUE (2ND AVE) * CORDOVA	0.000	0.210	ROAD BEGINNING <> ROAD ENDING
210150	SAWMILL AVENUE * CORDOVA	0.000	0.077	COPPER RIVER HIGHWAY <> ROAD ENDING
210151	SECOND STREET SOUTH * CORDOVA	0.000	0.274	SECOND STREET * CORDOVA <> MARINE WAY SOUTH * CORDO

R01-TWF-R032

ALASKA DEPARTMENT OF TRANSPORTATION AND PUBLIC FACILITIES
ROUTES BY ROUTE NAME - CDS ROUTE NUMBERS AS OF 14 March 2008

NORTHERN REGION

ROUTE NAME	ROUTE DESCRIPTION	MILE POINTS FROM	THRU	TERMINI NAME
210152	FISHERMAN AVENUE * CORDOVA	0.000	0.124	ORCA STREET * CORDOVA <> SECOND STREET SOUTH * CORD
210155	FIRST STREET SOUTH * CORDOVA	0.000	0.068	FISHERMAN AVENUE * CORDOVA <> SAWMILL AVENUE * CORD
210156	BLUFF TRAIL * CORDOVA	0.000	0.023	ROAD BEGINNING <> FIRST STREET SOUTH * CORDOVA
210158	ORCA STREET * CORDOVA	0.000	0.103	FISHERMAN AVENUE * CORDOVA <> SECOND STREET SOUTH *
210159	PIPE STREET * CORDOVA	0.000	0.079	FORESTRY WAY * CORDOVA <> ORCA STREET * CORDOVA
210161	MARINE WAY SOUTH * CORDOVA	0.000	0.066	SECOND STREET SOUTH * CORDOVA <> ROAD ENDING
210500	CANNERY ROAD/ORCA INLET * CORDOVA	0.000	2.146	COPPER RIVER HIGHWAY <> ROAD ENDING
210501	CRH-CANNERY ROAD WYE * CORDOVA	0.000	0.049	COPPER RIVER HIGHWAY <> CANNERY ROAD/ORCA INLET * C
210505	CANNERY ROW * CORDOVA	0.000	0.073	COPPER RIVER HIGHWAY <> ROAD ENDING
210509	FERRY ROAD/COPPER RIVER HWY WYE * CORDOVA	0.000	0.030	FERRY TERMINAL ROAD * CORDOVA <> COPPER RIVER HIGHW
210510	FERRY TERMINAL ROAD * CORDOVA	0.000	0.088	ROAD BEGINNING <> CORDOVA MARINE ROUTE
210511	FERRY STAGING LINE * CORDOVA	0.000	0.128	FERRY TERMINAL ROAD * CORDOVA <> FERRY TERMINAL ROA
210512	BOAT DOCK ROAD * CORDOVA	0.000	0.035	BARNACLE BLVD * CORDOVA <> CANNERY ROAD/ORCA INLET
210513	CRAB POT ALLEY * CORDOVA	0.000	0.103	BOAT DOCK ROAD * CORDOVA <> SEAGULL AVENUE * CORDOV
210514	SEAGULL AVENUE * CORDOVA	0.000	0.074	BARNACLE BLVD * CORDOVA <> CANNERY ROAD/ORCA INLET
210515	BARNACLE BLVD * CORDOVA	0.000	0.102	BOAT DOCK ROAD * CORDOVA <> SEAGULL AVENUE * CORDOV
210560	FORESTRY WAY * CORDOVA	0.000	0.018	ROAD BEGINNING <> PIPE STREET * CORDOVA
210900	EYAK LAKE ROAD * CORDOVA	0.000	6.754	SECOND STREET * CORDOVA <> POWER INTAKE ROAD * CORD
210905	BROWNING AVENUE * CORDOVA	0.000	0.207	COPPER RIVER HIGHWAY <> FIFTH STREET * CORDOVA
210910	SECOND STREET * CORDOVA	0.000	0.363	SECOND STREET SOUTH * CORDOVA <> DAVIS AVENUE (2ND
210911	RAILROAD ROW * CORDOVA	0.000	0.190	SECOND STREET * CORDOVA <> EYAK LAKE ROAD * CORDOVA
210912	BOARDWALK WAY * CORDOVA	0.000	0.048	RAILROAD ROW * CORDOVA <> ROAD ENDING
210915	CHASE AVENUE * CORDOVA	0.000	0.638	COPPER RIVER HIGHWAY <> EYAK LAKE ROAD * CORDOVA
210917	WOLF HILL ROAD * CORDOVA	0.000	0.047	CHASE AVENUE * CORDOVA <> ROAD ENDING
210919	INGRESS STREET * CORDOVA	0.000	0.042	CHASE AVENUE * CORDOVA <> ROAD ENDING
210920	CENTER DRIVE * CORDOVA	0.000	0.205	CHASE AVENUE * CORDOVA <> ROAD ENDING
210921	LE FEVRE STREET * CORDOVA	0.000	0.130	COPPER RIVER HIGHWAY <> CHASE AVENUE * CORDOVA
210922	CITY SHOP ROAD * CORDOVA	0.000	0.296	LE FEVRE STREET * CORDOVA <> COPPER RIVER HIGHWAY
210925	THIRD STREET (EYAK LK) * CORDOVA	0.000	0.055	EYAK LAKE ROAD * CORDOVA <> ADAMS AVENUE WEST * COR
210927	THIRD STREET (BROWNING) * CORDOVA	0.000	0.133	BROWNING AVENUE * CORDOVA <> ROAD ENDING
210935	FOURTH STREET (DAVIS) * CORDOVA	0.000	0.217	DAVIS AVENUE (2ND AVE) * CORDOVA <> ROAD ENDING
210937	FOURTH STREET (ADAMS) * CORDOVA	0.000	0.015	ADAMS AVENUE WEST * CORDOVA <> ROAD ENDING
210945	FIFTH STREET * CORDOVA	0.000	0.075	ROAD BEGINNING <> ROAD ENDING
210955	SIXTH STREET SOUTH * CORDOVA	0.000	0.056	EYAK LAKE ROAD * CORDOVA <> ADAMS STREET * CORDOVA
210956	SKI HILL ROAD * CORDOVA	0.000	0.314	SIXTH STREET NORTH * CORDOVA <> ROAD ENDING
210957	SIXTH STREET NORTH * CORDOVA	0.000	0.039	COUNCIL AVENUE (FOURTH ST) * CORDOVA <> SKI HILL RO
210960	ADAMS STREET * CORDOVA	0.000	0.049	SIXTH STREET SOUTH * CORDOVA <> SEVENTH STREET * CO
210965	SEVENTH STREET * CORDOVA	0.000	0.058	EYAK LAKE ROAD * CORDOVA <> ADAMS STREET * CORDOVA
210975	EIGHTH STREET * CORDOVA	0.000	0.032	EYAK LAKE ROAD * CORDOVA <> ROAD ENDING
210985	BIRCH STREET * CORDOVA	0.000	0.089	EYAK LAKE ROAD * CORDOVA <> YOUNG DRIVE * CORDOVA
210986	ALDER WAY * CORDOVA	0.000	0.047	ALDER STREET * CORDOVA <> BIRCH STREET * CORDOVA
210987	ALDER STREET * CORDOVA	0.000	0.077	ALDER WAY * CORDOVA <> YOUNG DRIVE * CORDOVA
210988	YOUNG DRIVE * CORDOVA	0.000	0.101	ROAD BEGINNING <> ROAD ENDING
210995	CEDAR STREET * CORDOVA	0.000	0.096	EYAK LAKE ROAD * CORDOVA <> ROAD ENDING
210997	SPRUCE STREET * CORDOVA	0.000	0.082	EYAK LAKE ROAD * CORDOVA <> ROAD ENDING
210999	POWER INTAKE ROAD * CORDOVA	0.000	2.092	EYAK LAKE ROAD * CORDOVA <> ROAD ENDING
211400	POINT WHITSHED ROAD * CORDOVA	0.000	5.930	COPPER RIVER HIGHWAY <> ROAD ENDING
211402	ORCA INLET DRIVE * CORDOVA	0.000	0.175	POINT WHITSHED ROAD * CORDOVA <> ROAD ENDING
211404	WHISKEY RIDGE ROAD * CORDOVA	0.000	0.332	POINT WHITSHED ROAD * CORDOVA <> ROAD ENDING
211405	HENRICHS ROAD EAST * CORDOVA	0.000	0.141	WHISKEY RIDGE ROAD * CORDOVA <> WHISKEY RIDGE ROAD

R01-TWF-R032

ALASKA DEPARTMENT OF TRANSPORTATION AND PUBLIC FACILITIES
ROUTES BY ROUTE NAME - CDS ROUTE NUMBERS AS OF 14 March 2008

NORTHERN REGION

ROUTE NAME	ROUTE DESCRIPTION	MILE POINTS FROM	THRU	TERMINI NAME
211406	SADDLE POINT DRIVE * CORDOVA	0.000	0.483	POINT WHITSHED ROAD * CORDOVA <> ORCA CIRCLE * CORD
211408	ORCA CIRCLE * CORDOVA	0.000	0.101	SADDLE POINT DRIVE * CORDOVA <> ROAD ENDING
211409	CREST CIRCLE * CORDOVA	0.000	0.064	SADDLE POINT DRIVE * CORDOVA <> ROAD ENDING
211410	PRINCE WILLIAM MARINA ROAD * CORDOVA	0.000	0.300	POINT WHITSHED ROAD * CORDOVA <> ROAD ENDING
211412	OLD SAWMILL ROAD * CORDOVA	0.000	0.389	POINT WHITSHED ROAD * CORDOVA <> ROAD ENDING
211500	FIVE MILE CUTOFF * CORDOVA	0.000	0.505	COPPER RIVER HIGHWAY <> COPPER RIVER HIGHWAY
212000	SHERIDAN GLACIER ROAD * CORDOVA	0.000	3.810	COPPER RIVER HIGHWAY <> ROAD ENDING
215000	COPPER RIVER SPUR	0.000	8.000	ROAD BEGINNING <> EDGERTON HWY/MCCARTHY RD
220000	THIRD AVENUE * KOTZEBUE	0.000	1.076	RURIK WAY * KOTZEBUE <> SECOND AVENUE (BISON) * KOT
220001	AIRPORT TERMINAL ROAD * KOTZEBUE	0.000	0.066	ROAD BEGINNING <> AIRPORT LANE * KOTZEBUE
220002	AIRPORT LANE * KOTZEBUE	0.000	0.294	THIRD AVENUE * KOTZEBUE <> ROAD ENDING
220005	LAKE STREET (SHORE) * KOTZEBUE	0.000	0.176	SHORE AVENUE * KOTZEBUE <> FOURTH AVENUE * KOTZEBUE
220006	KOTZEBUE WAY * KOTZEBUE	0.000	0.149	SECOND AVENUE (BISON) * KOTZEBUE <> LAGOON STREET *
220010	SHORE AVENUE * KOTZEBUE	0.000	1.103	MINERVA STREET * KOTZEBUE <> LAKE STREET (SHORE) *
220011	RURIK WAY * KOTZEBUE	0.000	0.109	THIRD AVENUE * KOTZEBUE <> SHORE AVENUE * KOTZEBUE
220013	CROWLEY DOCK ROAD * KOTZEBUE	0.000	0.147	THIRD AVENUE * KOTZEBUE <> SHORE AVENUE * KOTZEBUE
220015	LAGOON STREET * KOTZEBUE	0.000	0.422	SHORE AVENUE * KOTZEBUE <> ROAD ENDING
220017	WHITTIER STREET * KOTZEBUE	0.000	0.100	SECOND AVENUE (BISON) * KOTZEBUE <> THIRD AVENUE *
220018	TUNDRA STREET * KOTZEBUE	0.000	0.227	FOURTH AVENUE * KOTZEBUE <> EIGHTH AVENUE * KOTZEBU
220020	SECOND AVENUE (BISON) * KOTZEBUE	0.000	0.820	AIR FORCE ROAD * KOTZEBUE <> BISON STREET * KOTZEBU
220021	SECOND AVENUE (RURIK)* KOTZEBUE	0.000	0.125	CROWLEY DOCK ROAD * KOTZEBUE <> SAND STREET * KOTZE
220022	GEORGE FOX WAY * KOTZEBUE	0.000	0.181	MISSION WAY * KOTZEBUE <> SHORE LANE * KOTZEBUE
220023	TUNDRA WAY * KOTZEBUE	0.000	0.228	SHORE AVENUE * KOTZEBUE <> THIRD AVENUE * KOTZEBUE
220024	FRIENDS WAY * KOTZEBUE	0.000	0.182	MISSION STREET * KOTZEBUE <> BISON STREET * KOTZEBU
220025	MISSION STREET * KOTZEBUE	0.000	0.415	POST OFFICE ROAD * KOTZEBUE <> ROAD ENDING
220027	POST OFFICE ROAD * KOTZEBUE	0.000	0.107	SHORE AVENUE * KOTZEBUE <> SECOND AVENUE (BISON) *
220029	MISSION WAY * KOTZEBUE	0.000	0.075	SHORE AVENUE * KOTZEBUE <> SECOND AVENUE (BISON) *
220030	FOURTH AVENUE * KOTZEBUE	0.000	0.344	LAKE STREET (SHORE) * KOTZEBUE <> MISSION STREET *
220033	SHORE LANE * KOTZEBUE	0.000	0.032	SHORE AVENUE * KOTZEBUE <> GEORGE FOX WAY * KOTZEBU
220035	BISON STREET * KOTZEBUE	0.000	0.334	SHORE LANE * KOTZEBUE <> CARIBOU DRIVE * KOTZEBUE
220040	FIFTH AVENUE * KOTZEBUE	0.000	0.547	BISON STREET * KOTZEBUE <> AIRPORT LANE * KOTZEBUE
220042	WOLVERINE DRIVE * KOTZEBUE	0.000	0.288	TURF STREET * KOTZEBUE <> BISON STREET * KOTZEBUE
220043	PTARMIGAN WAY * KOTZEBUE	0.000	0.378	TURF STREET * KOTZEBUE <> GRAYLING STREET * KOTZEBU
220044	GRAYLING STREET * KOTZEBUE	0.000	0.095	PTARMIGAN WAY * KOTZEBUE <> SALMON STREET * KOTZEBU
220045	SALMON STREET * KOTZEBUE	0.000	0.048	GRAYLING STREET * KOTZEBUE <> WOLVERINE DRIVE * KOT
220046	SIXTH STREET * KOTZEBUE	0.000	0.390	PTARMIGAN WAY * KOTZEBUE <> ROAD ENDING
220047	SIXTH STREET SPUR * KOTZEBUE	0.000	0.169	SIXTH STREET * KOTZEBUE <> FOURTH STREET * KOTZEBUE
220050	SIXTH AVENUE * KOTZEBUE	0.000	0.205	LAGOON STREET * KOTZEBUE <> MISSION STREET * KOTZEB
220051	TURF STREET * KOTZEBUE	0.000	0.280	FOURTH STREET * KOTZEBUE <> PTARMIGAN WAY * KOTZEBU
220052	OTTER STREET * KOTZEBUE	0.000	0.267	PTARMIGAN WAY * KOTZEBUE <> SIXTH STREET * KOTZEBUE
220054	CARIBOU DRIVE * KOTZEBUE	0.000	0.539	TED STEVENS WAY * KOTZEBUE <> ROAD ENDING
220060	SEVENTH AVENUE * KOTZEBUE	0.000	0.237	ROAD BEGINNING <> MISSION STREET * KOTZEBUE
220062	LAKE STREET (SAND) * KOTZEBUE	0.000	0.215	WANDA STREET * KOTZEBUE <> ROAD ENDING
220063	WANDA STREET * KOTZEBUE	0.000	0.103	THIRD AVENUE * KOTZEBUE <> FOURTH STREET * KOTZEBUE
220064	MINERVA STREET * KOTZEBUE	0.000	0.091	SAND STREET * KOTZEBUE <> SAND STREET * KOTZEBUE
220065	GARDEN STREET * KOTZEBUE	0.000	0.095	THIRD AVENUE * KOTZEBUE <> FOURTH STREET * KOTZEBUE
220070	EIGHTH AVENUE * KOTZEBUE	0.000	0.265	ROAD BEGINNING <> TED STEVENS WAY * KOTZEBUE
220071	EDNA STREET * KOTZEBUE	0.000	0.114	FOURTH STREET * KOTZEBUE <> SIXTH STREET * KOTZEBUE
220072	FIFTH STREET * KOTZEBUE	0.000	0.245	TURF STREET * KOTZEBUE <> SIXTH STREET SPUR * KOTZE
220073	ADAMS STREET * KOTZEBUE	0.000	0.146	ROAD BEGINNING <> SEASOK STREET * KOTZEBUE

R01-TWF-R032

ALASKA DEPARTMENT OF TRANSPORTATION AND PUBLIC FACILITIES
ROUTES BY ROUTE NAME - CDS ROUTE NUMBERS AS OF 14 March 2008

NORTHERN REGION

ROUTE NAME	ROUTE DESCRIPTION	MILE POINTS FROM	THRU	TERMINI NAME
220074	SEASOK STREET * KOTZEBUE	0.000	0.038	SIXTH STREET SPUR * KOTZEBUE <> ROAD ENDING
220076	FOURTH STREET * KOTZEBUE	0.000	0.325	TURF STREET * KOTZEBUE <> ROAD ENDING
220077	ALICE STREET * KOTZEBUE	0.000	0.177	LAKE STREET (SAND) * KOTZEBUE <> SIXTH STREET SPUR
220078	SAND STREET * KOTZEBUE	0.000	0.133	LAKE STREET (SAND) * KOTZEBUE <> SECOND AVENUE (RUR
220079	MINNIE STREET * KOTZEBUE	0.000	0.028	SAND STREET * KOTZEBUE <> ROAD ENDING
220080	AIR FORCE ROAD * KOTZEBUE	0.000	4.115	BEACH ROAD * KOTZEBUE <> SECOND AVENUE (BISON) * KO
220081	BEACH ROAD WYE * KOTZEBUE	0.000	0.049	BEACH ROAD * KOTZEBUE <> AIR FORCE ROAD * KOTZEBUE
220083	BEACH ROAD * KOTZEBUE	0.000	2.109	ROAD BEGINNING <> AIR FORCE ROAD * KOTZEBUE
220085	FISHING CAMP ROAD * KOTZEBUE	0.000	1.579	AIR FORCE ROAD * KOTZEBUE <> AIR FORCE ROAD * KOTZE
220090	TED STEVENS WAY * KOTZEBUE	0.000	2.701	FIFTH AVENUE * KOTZEBUE <> ROAD ENDING
220091	CEMETERY ROAD * KOTZEBUE	0.000	0.128	TED STEVENS WAY * KOTZEBUE <> ROAD ENDING
220093	VORTAC RESERVOIR ROAD * KOTZEBUE	0.000	0.097	TED STEVENS WAY * KOTZEBUE <> ROAD ENDING
222100	NEW POINT HOPE ROAD	0.000	2.500	ROAD BEGINNING <> ROAD ENDING
223000	NOATAK CITY STREETS	0.000	1.200	ROAD BEGINNING <> ROAD ENDING
225000	DEERING ROAD	0.000	25.700	ROAD BEGINNING <> ROAD ENDING
225060	AIRPORT ROAD * DEERING	0.000	0.200	DEERING ROAD <> ROAD ENDING
228000	RED DOG MINE ROAD	0.000	55.000	ROAD BEGINNING <> ROAD ENDING
230000	TOK CUTOFF HIGHWAY	0.000	122.377	RICHARDSON HIGHWAY <> ALASKA HIGHWAY
231000	91 MILE LOOP	0.000	2.000	TOK CUTOFF HIGHWAY <> ROAD ENDING
237000	NABESNA ROAD	0.000	41.096	TOK CUTOFF HIGHWAY <> ROAD ENDING
237010	4 MILE CREEK ROAD * NABESNA	0.000	1.012	NABESNA ROAD <> ROAD ENDING
237500	MENTASTA SPUR ROAD	0.000	7.146	TOK CUTOFF HIGHWAY <> ROAD ENDING
237510	FIRST STREET * MENTASTA	0.000	0.108	MENTASTA SPUR ROAD <> SANDFORD WAY * MENTASTA
237515	POPLAR STREET * MENTASTA	0.000	0.167	THIRD STREET * MENTASTA <> FIRST STREET * MENTASTA
237520	SECOND STREET * MENTASTA	0.000	0.055	MENTASTA SPUR ROAD <> POPLAR STREET * MENTASTA
237525	SANDFORD WAY * MENTASTA	0.000	0.152	THIRD STREET * MENTASTA <> FIRST STREET * MENTASTA
237530	THIRD STREET * MENTASTA	0.000	0.121	MENTASTA SPUR ROAD <> SANDFORD WAY * MENTASTA
238000	OLD TOK CUTOFF	0.000	1.930	TOK CUTOFF HIGHWAY <> ROAD ENDING
250000	TAYLOR HIGHWAY	0.000	157.756	ALASKA HIGHWAY <> 8TH AVENUE * EAGLE
250400	CHICKEN/AIRPORT ROAD * CHICKEN	0.000	0.709	TAYLOR HIGHWAY <> ROAD ENDING
252500	TOP OF THE WORLD HIGHWAY	0.000	13.543	TAYLOR HIGHWAY <> ROAD ENDING
252600	TOP OF THE WORLD HIGHWAY WYE	0.000	0.127	TAYLOR HIGHWAY <> TOP OF THE WORLD HIGHWAY
255100	SALMON/WILLOW/SPRUCE ST * EAGLE	0.000	0.370	ROAD BEGINNING <> ROAD ENDING
255502	SCHOOL ROAD * EAGLE	0.000	0.229	3RD AVENUE * EAGLE <> WASHINGTON AVENUE UPPER * EAG
255505	1ST AVENUE * EAGLE	0.000	0.387	ROAD BEGINNING <> WASHINGTON AVENUE LOWER * EAGLE
255510	AMUNDESEN STREET * EAGLE	0.000	0.546	TAYLOR HIGHWAY <> FRONT STREET UPPER * EAGLE
255515	2ND AVENUE * EAGLE	0.000	0.150	CHAMBERLIN STREET * EAGLE <> JEFFERSON STREET * EAG
255520	BERRY STREET * EAGLE	0.000	0.379	5TH AVENUE * EAGLE <> ROAD ENDING
255525	3RD AVENUE * EAGLE	0.000	0.459	CAMPGROUND ROAD * EAGLE <> WASHINGTON AVENUE LOWER
255530	CHAMBERLIN STREET * EAGLE	0.000	0.384	5TH AVENUE * EAGLE <> ROAD ENDING
255535	4TH AVENUE UPPER * EAGLE	0.000	0.213	CAMPGROUND ROAD * EAGLE <> AMUNDESEN STREET * EAGLE
255537	4TH AVENUE LOWER * EAGLE	0.000	0.151	WASHINGTON AVENUE UPPER * EAGLE <> ROAD ENDING
255540	ADAMS STREET * EAGLE	0.000	0.098	STEEL STREET (2ND AVE) * EAGLE <> FRONT STREET UPPE
255545	5TH AVENUE * EAGLE	0.000	0.047	CHAMBERLIN STREET * EAGLE <> BERRY STREET * EAGLE
255550	JEFFERSON STREET * EAGLE	0.000	0.143	3RD AVENUE * EAGLE <> 1ST AVENUE * EAGLE
255555	6TH AVENUE * EAGLE	0.000	0.168	7TH AVENUE * EAGLE <> WASHINGTON AVENUE UPPER * EAG
255560	LINCOLN AVENUE * EAGLE	0.000	0.095	STEEL STREET (2ND AVE) * EAGLE <> FRONT STREET UPPE
255565	7TH AVENUE * EAGLE	0.000	0.232	ROAD BEGINNING <> 6TH AVENUE * EAGLE
255570	STEEL STREET (2ND AVE) * EAGLE	0.000	0.216	WASHINGTON AVENUE LOWER * EAGLE <> JEFFERSON STREET
255575	8TH AVENUE * EAGLE	0.000	0.138	TAYLOR HIGHWAY <> ROAD ENDING

R01-TWF-R032

ALASKA DEPARTMENT OF TRANSPORTATION AND PUBLIC FACILITIES
ROUTES BY ROUTE NAME - CDS ROUTE NUMBERS AS OF 14 March 2008

NORTHERN REGION

ROUTE NAME	ROUTE DESCRIPTION	MILE POINTS FROM	THRU	TERMINI NAME
255580	WASHINGTON AVENUE LOWER * EAGLE	0.000	0.203	3RD AVENUE * EAGLE <> 1ST AVENUE * EAGLE
255585	9TH AVENUE * EAGLE	0.000	0.120	TAYLOR HIGHWAY <> ROAD ENDING
255590	WASHINGTON AVENUE UPPER * EAGLE	0.000	0.097	6TH AVENUE * EAGLE <> SCHOOL ROAD * EAGLE
255595	CAMPGROUND ROAD * EAGLE	0.000	1.017	ROAD BEGINNING <> CHAMBERLIN STREET * EAGLE
255600	MISSION ROAD * EAGLE	0.000	7.342	1ST AVENUE * EAGLE <> ROAD ENDING
255605	FREEMONT STREET * EAGLE	0.000	0.047	MISSION ROAD * EAGLE <> FRONT STREET LOWER * EAGLE
255610	FRONT STREET UPPER * EAGLE	0.000	0.144	AMUNDESEN STREET * EAGLE <> LINCOLN AVENUE * EAGLE
255615	GOLDEN AVENUE * EAGLE	0.000	0.076	FRONT STREET LOWER * EAGLE <> WATER STREET * EAGLE
255620	OLD VILLAGE ROAD * EAGLE	0.000	0.176	GOLDEN AVENUE * EAGLE <> MISSION ROAD * EAGLE
255622	VILLAGE ROAD * EAGLE	0.000	0.449	MISSION ROAD * EAGLE <> MISSION ROAD * EAGLE
255625	AIRPORT ROAD * EAGLE	0.000	0.305	MISSION ROAD * EAGLE <> ROAD ENDING
255635	WATER STREET * EAGLE	0.000	0.136	GOLDEN AVENUE * EAGLE <> ROAD ENDING
255645	FRONT STREET LOWER * EAGLE	0.000	0.235	ROAD BEGINNING <> GOLDEN AVENUE * EAGLE
256000	WOODLOT ROAD	0.000	5.000	ROAD BEGINNING <> ROAD ENDING
273000	WISEMAN/HAMMOND RIVER RD	0.000	12.500	ROAD BEGINNING <> ROAD ENDING
273010	WISEMAN/NOLAN ROAD	0.000	5.500	WISEMAN/HAMMOND RIVER RD <> ROAD ENDING

R01-TWF-R032 END LIST OF ROUTES BY ROUTE NAME

R02-TWF-R032

ALASKA DEPARTMENT OF TRANSPORTATION AND PUBLIC FACILITIES
ROUTES BY DESCRIPTION - CDS ROUTE NUMBERS AS OF 14 March 2008

NORTHERN REGION

ROUTE DESCRIPTION	ROUTE NAME	MILE POINTS FROM	THRU	TERMINI NAME
A STREET * ANDERSON	174325	0.000	0.448	ANDERSON ROAD * ANDERSON <> ROAD ENDING
A STREET * NENANA	174515	0.000	0.427	PARKS HIGHWAY <> FRONT STREET (PORT ACCESS) * NENAN
A STREET EAST * TOK	181811	0.000	0.270	WILLOW AVENUE EAST * TOK <> CHENA WAY * TOK
A STREET WEST * TOK	181813	0.000	0.124	CHENA WAY * TOK <> ALASKA HIGHWAY
ACE ROAD * FNSB NW	175114	0.000	0.132	HENDERSON ROAD * FNSB NW <> DEUCE STREET * FNSB NW
ACORN CIRCLE * NORTH POLE	188371	0.000	0.334	PEEDE ROAD * NORTH POLE <> PEEDE ROAD * NORTH POLE
ADAMS AVENUE EAST * CORDOVA	210130	0.000	0.004	RAILROAD AVENUE * CORDOVA <> ROAD ENDING
ADAMS AVENUE WEST * CORDOVA	210132	0.000	0.224	FRONT STREET SOUTH * CORDOVA <> ROAD ENDING
ADAMS DRIVE * FAIRBANKS	175945	0.000	0.220	WASHINGTON DRIVE * FAIRBANKS <> ROAD ENDING
ADAMS STREET * CORDOVA	210960	0.000	0.049	SIXTH STREET SOUTH * CORDOVA <> SEVENTH STREET * CO
ADAMS STREET * EAGLE	255540	0.000	0.098	STEEL STREET (2ND AVE) * EAGLE <> FRONT STREET UPPE
ADAMS STREET * KOTZEBUE	220073	0.000	0.146	ROAD BEGINNING <> SEASOK STREET * KOTZEBUE
ADONIS AVENUE * EIELSON	188132	0.000	0.276	OLD RICH @ EIELSON <> ROAD ENDING
AGNES LANE * NORTH POLE	188338	0.000	0.184	WHITMAN ROAD * NORTH POLE <> ROAD ENDING
AGRICULTURAL STREET * DELTA JCT	185176	0.000	2.256	ALASKA HIGHWAY <> ROAD ENDING
AGVIK STREET * BARROW	154020	0.000	0.290	STEVENSON/EBEN HOPSON STREET * BARROW <> ROAD ENDIN
AHKOVAK STREET * BARROW	154005	0.000	1.990	ROAD BEGINNING <> STEVENSON/EBEN HOPSON STREET * BA
AHTNA SUBDIVISION ROAD * COPPER CTR	195520	0.000	0.161	HECTOR EWAN ROAD * COPPER CENTER <> OLD RICH @ COPP
AICUZ AVENUE * SALCHA	187722	0.000	1.098	RICHARDSON HIGHWAY <> ROAD ENDING
AILERON COURT * NORTH POLE	188442	0.000	0.043	GLIDE ROAD * NORTH POLE <> ROAD ENDING
AIR FORCE ROAD * KOTZEBUE	220080	0.000	4.115	BEACH ROAD * KOTZEBUE <> SECOND AVENUE (BISON) * KO
AIRFIELD ACCESS * MANLEY HOT SPRINGS	153071	0.000	0.635	ELLIOTT HIGHWAY <> ROAD ENDING
AIRFIELD ACCESS ROAD * CORDOVA	210025	0.000	0.290	ROAD BEGINNING <> ROAD ENDING
AIRPORT ACCESS ROAD * TOK	181834	0.000	0.088	ROAD BEGINNING <> ALASKA HIGHWAY
AIRPORT LANE * KOTZEBUE	220002	0.000	0.294	THIRD AVENUE * KOTZEBUE <> ROAD ENDING
AIRPORT ROAD * ALAKANUK	040014	0.000	0.650	ROAD BEGINNING <> ROAD ENDING
AIRPORT ROAD * ANVIK	040015	0.000	0.800	ROAD BEGINNING <> ROAD ENDING
AIRPORT ROAD * ARCTIC VILLAGE	040016	0.000	1.400	ROAD BEGINNING <> ROAD ENDING
AIRPORT ROAD * BEAVER	040017	0.000	0.500	ROAD BEGINNING <> ROAD ENDING
AIRPORT ROAD * BETTLES	040039	0.000	0.250	ROAD BEGINNING <> ROAD ENDING
AIRPORT ROAD * BIRCH CREEK	209000	0.000	0.420	ROAD BEGINNING <> ROAD ENDING
AIRPORT ROAD * CHALKYITSIK	040006	0.000	1.440	ROAD BEGINNING <> ROAD ENDING
AIRPORT ROAD * CHANDALAR SHELF	040047	0.000	0.200	DALTON HIGHWAY <> ROAD ENDING
AIRPORT ROAD * CHITINA	040008	0.000	0.250	ROAD BEGINNING <> EDGERTON HWY/MCCARTHY RD
AIRPORT ROAD * CIRCLE	152061	0.000	0.232	STEESE EXPRESSWAY/HIGHWAY <> ROAD ENDING
AIRPORT ROAD * CIRCLE HOT SPRINGS	152054	0.000	0.181	PORTAGE CREEK ROAD * CIRCLE HOT SPRINGS <> ROAD END
AIRPORT ROAD * COLDFOOT	040018	0.000	0.400	ROAD BEGINNING <> DALTON HIGHWAY
AIRPORT ROAD * CORDOVA	210026	0.000	0.146	COPPER RIVER HIGHWAY <> AIRFIELD ACCESS ROAD * CORD
AIRPORT ROAD * COUNCIL	040062	0.000	1.000	ROAD BEGINNING <> ROAD ENDING
AIRPORT ROAD * DEERING	225060	0.000	0.200	DEERING ROAD <> ROAD ENDING
AIRPORT ROAD * EAGLE	255625	0.000	0.305	MISSION ROAD * EAGLE <> ROAD ENDING
AIRPORT ROAD * ELIM	040009	0.000	1.000	ROAD BEGINNING <> ROAD ENDING
AIRPORT ROAD * GRAYLING	040019	0.000	0.800	ROAD BEGINNING <> ROAD ENDING
AIRPORT ROAD * HOLY CROSS	040020	0.000	0.600	ROAD BEGINNING <> ROAD ENDING
AIRPORT ROAD * HUGHES	040021	0.000	1.000	ROAD BEGINNING <> ROAD ENDING
AIRPORT ROAD * HUSLIA	040011	0.000	0.750	ROAD BEGINNING <> ROAD ENDING
AIRPORT ROAD * KALTAG	040022	0.000	1.000	ROAD BEGINNING <> ROAD ENDING
AIRPORT ROAD * KIANA	040052	0.000	1.000	ROAD BEGINNING <> ROAD ENDING
AIRPORT ROAD * KOBUK	040053	0.000	0.200	ROAD BEGINNING <> ROAD ENDING
AIRPORT ROAD * KOTLIK	040023	0.000	0.300	ROAD BEGINNING <> ROAD ENDING

R02-TWF-R032

ALASKA DEPARTMENT OF TRANSPORTATION AND PUBLIC FACILITIES
ROUTES BY DESCRIPTION - CDS ROUTE NUMBERS AS OF 14 March 2008

NORTHERN REGION

ROUTE DESCRIPTION	ROUTE NAME	MILE POINTS FROM	THRU	TERMINI NAME
AIRPORT ROAD * KOYUKUK	040024	0.000	0.500	ROAD BEGINNING <> ROAD ENDING
AIRPORT ROAD * LAKE MINCHUMINA	040025	0.000	0.250	ROAD BEGINNING <> ROAD ENDING
AIRPORT ROAD * LIVENGOOD	040004	0.000	1.000	ELLIOTT HIGHWAY <> ROAD ENDING
AIRPORT ROAD * MARSHALL	040026	0.000	2.100	ROAD BEGINNING <> ROAD ENDING
AIRPORT ROAD * MINTO	153031	0.000	0.295	MINTO ROAD * ELLIOTT HWY <> ROAD ENDING
AIRPORT ROAD * NENANA	174562	0.000	0.336	PARKS HIGHWAY <> ROAD ENDING
AIRPORT ROAD * NOATAK	040054	0.000	1.200	ROAD BEGINNING <> ROAD ENDING
AIRPORT ROAD * NOORVIK	040055	0.000	1.500	ROAD BEGINNING <> ROAD ENDING
AIRPORT ROAD * NULATO	169400	0.000	1.090	ROAD BEGINNING <> ROAD ENDING
AIRPORT ROAD * PILOT STATION	095000	0.000	1.200	ROAD BEGINNING <> ROAD ENDING
AIRPORT ROAD * POINT HOPE	040048	0.000	2.500	ROAD BEGINNING <> ROAD ENDING
AIRPORT ROAD * POINT LAY	040049	0.000	1.000	ROAD BEGINNING <> ROAD ENDING
AIRPORT ROAD * RUBY	059500	0.000	1.200	RUBY/POORMAN ROAD * RUBY <> ROAD ENDING
AIRPORT ROAD * SAVOONGA	040029	0.000	0.500	ROAD BEGINNING <> ROAD ENDING
AIRPORT ROAD * SHAGELUK	040030	0.000	3.100	ROAD BEGINNING <> ROAD ENDING
AIRPORT ROAD * SHAKTOOLIK	040031	0.000	3.500	ROAD BEGINNING <> ROAD ENDING
AIRPORT ROAD * SHISHMAREF	040012	0.000	0.650	ROAD BEGINNING <> ROAD ENDING
AIRPORT ROAD * SHUNGNAK	205000	0.000	0.930	ROAD BEGINNING <> ROAD ENDING
AIRPORT ROAD * STEBBINS	040013	0.000	1.000	ROAD BEGINNING <> ROAD ENDING
AIRPORT ROAD * STEVENS VILLAGE	040032	0.000	0.250	ROAD BEGINNING <> ROAD ENDING
AIRPORT ROAD * TELLER	167010	0.000	0.484	NOME/TELLER HIGHWAY <> ROAD ENDING
AIRPORT ROAD * VALDEZ	191000	0.000	1.034	MINERAL CREEK LOOP * VALDEZ <> VALDEZ GLACIER ROAD
AIRPORT ROAD * WALES	040034	0.000	0.400	ROAD BEGINNING <> ROAD ENDING
AIRPORT ROAD * WHITE MOUNTAIN	040035	0.000	1.750	ROAD BEGINNING <> ROAD ENDING
AIRPORT ROAD * WISEMAN	040036	0.000	0.250	ROAD BEGINNING <> ROAD ENDING
AIRPORT SOUTH RAMP ROAD * TOK	182066	0.000	0.562	D STREET EAST * TOK <> ROAD ENDING
AIRPORT ST/AIRPORT ROAD * ST MICHAEL	040037	0.000	0.250	ROAD BEGINNING <> ROAD ENDING
AIRPORT TERMINAL ROAD * KOTZEBUE	220001	0.000	0.066	ROAD BEGINNING <> AIRPORT LANE * KOTZEBUE
AIRPORT TERMINAL ROAD * NOME CITY	168150	0.000	0.255	SEPPALA DRIVE * NOME CITY <> ROAD ENDING
AIRPORT WAY * DEADHORSE	150973	0.000	0.218	DEADHORSE DRIVE * DEADHORSE <> LAKE COLLEEN DRIVE W
AIRPORT WAY * FAIRBANKS	175700	0.000	5.981	RICHARDSON HIGHWAY <> OLD AIRPORT WAY * FBX
AIRPORT WAY EB - PARKS NB RAMP	175713	0.000	0.110	AIRPORT WAY * FAIRBANKS <> AIRPORT WAY WB - PARKS N
AIRPORT WAY EB - PARKS SB RAMP	175717	0.000	0.590	AIRPORT WAY * FAIRBANKS <> PARKS HIGHWAY
AIRPORT WAY FRONTAGE ROAD S5	175709	0.000	0.187	ROAD BEGINNING <> EIELSON STREET * FAIRBANKS
AIRPORT WAY N FRONTAGE RD (NOBLE)	175701	0.000	0.148	ROAD BEGINNING <> NOBLE STREET
AIRPORT WAY N FRONTAGE ROAD (PEGER/UNIV)	175702	0.000	1.011	PEGER ROAD * FBX <> UNIVERSITY AVENUE * FBX
AIRPORT WAY S FRONTAGE RD (COWLES/WILBUR)	175708	0.000	0.675	AIRPORT WAY S FRONTAGE RD (GILLIAM/COWLE <> 1ST/2ND
AIRPORT WAY S FRONTAGE RD (GILLIAM/COWLES)	175703	0.000	0.386	BARNETTE STREET/GILLAM WAY * FBKS <> AIRPORT WAY S
AIRPORT WAY S FRONTAGE RD (GILLIAM/STACIA)	175706	0.000	0.198	BARNETTE STREET/GILLAM WAY * FBKS <> STACIA STREET
AIRPORT WAY S FRONTAGE RD (MARKET)	175704	0.000	0.672	MARKET STREET * FAIRBANKS <> ROAD ENDING
AIRPORT WAY WB - PARKS NB RAMP	175712	0.000	0.510	AIRPORT WAY * FAIRBANKS <> PARKS HIGHWAY
AIRPORT WAY WB - PARKS SB RAMP	175718	0.000	0.100	AIRPORT WAY * FAIRBANKS <> AIRPORT WAY EB - PARKS S
AIRPORT/CLINIC ROAD * EMMONAK	040028	0.000	0.842	ROAD BEGINNING <> OLD AIRPORT ACCESS RD * EMMONAK
AIRSTRIP ROAD * DELTA JCT	185324	0.000	0.156	ROAD BEGINNING <> LARRY SPENGLER ROAD * DELTA JCT
AIRWAY DRIVE (ARLENE) * NORTH POLE	188445	0.000	0.209	ROAD BEGINNING <> ARLENE DRIVE * NORTH POLE
AIRWAY DRIVE (BADGER LOOP) * NORTH POLE	188444	0.000	0.383	ROAD BEGINNING <> ROAD ENDING
ALAGANIK SLOUGH ROAD * CORDOVA	210035	0.000	3.219	COPPER RIVER HIGHWAY <> ROAD ENDING
ALASKA AVENUE * VALDEZ	190903	0.000	0.339	ROAD BEGINNING <> RICHARDSON HIGHWAY
ALASKA COURT * VALDEZ	190586	0.000	0.091	BROADWAY STREET * VALDEZ <> ROAD ENDING
ALASKA HIGHWAY	180000	0.000	197.635	ROAD BEGINNING <> RICHARDSON HIGHWAY

R02-TWF-R032

ALASKA DEPARTMENT OF TRANSPORTATION AND PUBLIC FACILITIES
ROUTES BY DESCRIPTION - CDS ROUTE NUMBERS AS OF 14 March 2008

NORTHERN REGION

ROUTE DESCRIPTION	ROUTE NAME	MILE POINTS FROM	MILE POINTS THRU	TERMINI NAME
ALATNA STREET * VALDEZ	190548	0.000	0.129	ROAD BEGINNING <> MEALS AVENUE * VALDEZ
ALBERTA STREET	151220	0.000	0.403	GILMORE TRAIL * FBKS NSB <> ROAD ENDING
ALDER STREET * CORDOVA	210987	0.000	0.077	ALDER WAY * CORDOVA <> YOUNG DRIVE * CORDOVA
ALDER WAY * CORDOVA	210986	0.000	0.047	ALDER STREET * CORDOVA <> BIRCH STREET * CORDOVA
ALDER WAY * VALDEZ	190924	0.000	0.137	SNOWFLAKE CIRCLE * VALDEZ <> ROAD ENDING
ALDERBARAN STREET * HEALY	174036	0.000	0.128	ANTARES STREET * HEALY <> ROAD ENDING
ALICE STREET * KOTZEBUE	220077	0.000	0.177	LAKE STREET (SAND) * KOTZEBUE <> SIXTH STREET SPUR
ALLEY * NOME CITY	168365	0.000	0.203	K STREET EAST * NOME CITY <> N STREET EAST * NOME C
ALPENGLOW LANE * FNSB NW	175137	0.000	0.105	GOLD HILL ROAD * FNSB NW <> ROAD ENDING
ALPHA MAKE ROAD * COPPER CTR	195275	0.000	0.190	WOLF POINT ROAD * COPPER CTR <> ROAD ENDING
ALPHA WAY * FNSB NW	174832	0.000	0.315	QUARTZ ROAD * FNSB NW <> VILLAGE ROAD * FNSB NW
ALPINE VISTA COURT * FNSB NE	151227	0.000	0.238	ROAD BEGINNING <> PINE MEADOWS AVENUE * FNSB NE
ALSTON ROAD * FBX	175920	0.000	0.508	ROAD BEGINNING <> ROAD ENDING
ALTAIR ROAD * HEALY	174040	0.000	0.724	ANTARES STREET * HEALY <> ROAD ENDING
ALUMNI DRIVE * FAIRBANKS	175325	0.000	0.389	TANANA LOOP * FAIRBANKS <> UNIVERSITY AVENUE * FBX
ALYS AVENUE * DELTA JCT CITY	185335	0.000	0.216	LEE LANE * DELTA JCT CITY <> RAE ROAD * DELTA JCT C
AMANDA LOOP * NORTH POLE	188679	0.000	0.462	LAURANCE ROAD * NORTH POLE <> ROAD ENDING
AMBERWOOD COURT * NORTH POLE	188635	0.000	0.040	SILVER STREET * NORTH POLE <> ROAD ENDING
AMBLER SEWAGE LAGOON ROAD	040071	0.000	0.625	ROAD BEGINNING <> ROAD ENDING
AMETHYST LOOP * FNSB NW	174839	0.000	0.624	SAPPHIRE DRIVE * FNSB NW <> SAPPHIRE DRIVE * FNSB N
AMHERST DRIVE * FAIRBANKS	175550	0.000	0.490	CHENA PUMP ROAD * FBX <> ROAD ENDING
AMUKTOOLIK ST/AIRPORT ROAD * GOLOVIN	040038	0.000	1.000	ROAD BEGINNING <> ROAD ENDING
AMUNDESEN STREET * EAGLE	255510	0.000	0.546	TAYLOR HIGHWAY <> FRONT STREET UPPER * EAGLE
ANACONDA COURT * EIELSON	188157	0.000	0.078	OSAGE STREET * EIELSON <> ROAD ENDING
ANDERSON ROAD * ANDERSON	174300	0.000	5.096	CLEAR ROAD * ANDERSON <> ROAD ENDING
ANDY STREET * HEALY	173627	0.000	0.190	LESTER ROAD * HEALY <> ROAD ENDING
ANGIE WAY * NORTH POLE	188579	0.000	0.064	ROAD BEGINNING <> DECKER BOULEVARD * NORTH POLE
ANTARES STREET * HEALY	174045	0.000	1.489	ROAD BEGINNING <> ARCTURUS ROAD * HEALY
ANTENNA ROAD * NOME	166539	0.000	0.987	COUNCIL ROAD * NOME <> ROAD ENDING
ANTOINETTE AVENUE * FAIRBANKS	150175	0.000	0.300	COLLEGE ROAD * FBX <> ROAD ENDING
ANTON AVENUE * NORTH POLE	188684	0.000	0.194	SEAVY DRIVE * NORTH POLE <> IRENE MAE STREET * NORT
ANVIL MOUNTAIN OVERLOOK ROAD	168712	0.000	0.167	ANVIL MOUNTAIN ROAD * NOME <> ROAD ENDING
ANVIL MOUNTAIN ROAD * NOME	168710	0.000	3.644	DEXTER BYPASS * NOME <> DEXTER BYPASS * NOME
ANVIL MOUNTAIN SPUR ROAD * NOME	168711	0.000	0.045	ANVIL MOUNTAIN ROAD * NOME <> ROAD ENDING
APACHE COURT * NORTH POLE	188510	0.000	0.065	PARHAM-MCCORMICK ROAD * NORTH POLE <> ROAD ENDING
ARABIAN COURT * NORTH POLE	188474	0.000	0.136	ROAD BEGINNING <> PALOMINO DRIVE * NORTH POLE
ARAPAHO DRIVE * NORTH POLE	188507	0.000	0.386	PLACK ROAD * NORTH POLE <> ROAD ENDING
ARCHERNAR ROAD * HEALY	174030	0.000	0.323	ANTARES STREET * HEALY <> ROAD ENDING
ARCTIC DRIVE * CIRCLE HOT SPRINGS	152053	0.000	0.289	CIRCLE HOT SPRINGS ROAD <> ROAD ENDING
ARCTIC FOX DRIVE * NORTH POLE	188959	0.000	0.368	PTARMIGAN WAY * NORTH POLE <> BADGER LOOP ROAD * FB
ARCTIC GRAYLING AVENUE * DELTA JCT	185057	0.000	0.791	REMINGTON ROAD * DELTA JCT <> SOUHRADA ROAD * DELTA
ARCTURUS COURT * NORTH POLE	188488	0.000	0.112	HOLLOWELL ROAD * NORTH POLE <> ROAD ENDING
ARCTURUS ROAD * HEALY	174035	0.000	0.372	ANTARES STREET * HEALY <> ROAD ENDING
ARLENE DRIVE * NORTH POLE	188427	0.000	0.357	HURST ROAD * NORTH POLE <> AIRWAY DRIVE (ARLENE) *
ARMITAGE ROAD * SALCHA	188006	0.000	0.162	OLD RICH/OLD VALDEZ TRAIL @ SALCHA <> ERIC STREET *
ARROWWOOD AVENUE * NORTH POLE	188576	0.000	0.087	NELSON ROAD * NORTH POLE <> ROAD ENDING
ASPEN AVENUE * DELTA JCT	185353	0.000	0.404	TAMARAC WAY * DELTA JCT <> JACK WARREN ROAD * DELTA
ASPEN STREET * ANDERSON	174315	0.000	0.247	ANDERSON ROAD * ANDERSON <> LIONS DRIVE * ANDERSON
ASPEN STREET * DELTA JCT	185505	0.000	0.177	RIKA'S ROAD * DELTA JCT <> BIRCH WAY * DELTA JCT
ASPEN STREET * FAIRBANKS	150127	0.000	0.530	HANSON ROAD * FAIRBANKS <> ROAD ENDING

R02-TWF-R032

ALASKA DEPARTMENT OF TRANSPORTATION AND PUBLIC FACILITIES
ROUTES BY DESCRIPTION - CDS ROUTE NUMBERS AS OF 14 March 2008

NORTHERN REGION

ROUTE DESCRIPTION	ROUTE NAME	MILE POINTS FROM	THRU	TERMINI NAME
ASPEN STREET * GLENNALLEN	139955	0.000	0.161	GLENN HIGHWAY <> BURMA ROAD * GLENNALLEN
ASPEN WAY * TOK	182062	0.000	0.355	A STREET EAST * TOK <> D STREET EAST * TOK
ASPEN WAY * VALDEZ	190928	0.000	0.079	WHISPERING SPRUCE DRIVE * VALDEZ <> ROAD ENDING
ASPENWOOD DRIVE * FNSB SW	174857	0.000	0.099	ROAD BEGINNING <> CRIPPLE CREEK ROAD * FNSB SW
ASTER DRIVE * NORTH POLE	188976	0.000	0.722	MARIGOLD ROAD * FNSB SE <> MARIGOLD ROAD * FNSB SE
ATHENA CIRCLE * NORTH POLE	188537	0.000	1.439	PLACK ROAD * NORTH POLE <> ROAD ENDING
ATIGUN DRIVE * VALDEZ	191003	0.000	0.296	SALCHA WAY * VALDEZ <> ROAD ENDING
ATIGUN STREET * FNSB SE	189117	0.000	0.102	BRADWAY ROAD * FBX <> ROAD ENDING
AUBURN DRIVE * FAIRBANKS	150150	0.000	0.917	FARMERS LOOP * FBX <> ROAD ENDING
AURORA (SCHOOL) ROAD * GLENNALLEN	139900	0.000	0.415	GLENN HIGHWAY <> ROAD ENDING
AURORA AVENUE * DELTA JCT CITY	185213	0.000	0.556	HEALY STREET LOWER * DELTA JCT CITY <> DEBORAH STRE
AURORA DRIVE * FAIRBANKS	150125	0.000	0.854	COLLEGE ROAD * FBX <> JOHANSEN WB - AURORA NB RAMP
AVENUE OF FLAGS * FAIRBANKS NE	175711	0.000	0.884	LATHROP STREET <> PEGER ROAD * FBX
AZURITE DRIVE * FNSB NW	174840	0.000	0.771	SAPPHIRE DRIVE * FNSB NW <> ROAD ENDING
B STREET * ANDERSON	174335	0.000	0.154	ANDERSON ROAD * ANDERSON <> ROAD ENDING
B STREET * FAIRBANKS	150048	0.000	0.550	BARANOF AVENUE * FAIRBANKS <> ROAD ENDING
B STREET * GULKANA	195715	0.000	0.137	SECOND STREET WEST * GULKANA <> THIRD STREET * GULK
B STREET * NOME CITY	168543	0.000	0.197	FOURTH AVENUE WEST * NOME CITY <> ROAD ENDING
B STREET EAST * TOK	181850	0.000	0.130	ALASKA HIGHWAY <> CHENA WAY * TOK
B STREET EXT * HEALY	173305	0.000	0.083	OTTO LAKE ROAD * HEALY <> ROAD ENDING
B STREET NORTH * NENANA CITY	174527	0.000	0.204	THIRD STREET * NENANA CITY <> FRONT STREET (PORT AC
B STREET SOUTH * NENANA CITY	174525	0.000	0.331	EIGHTH STREET * NENANA CITY <> THIRD STREET * NENAN
B STREET WEST * TOK	181908	0.000	0.139	SPRUCE STREET * TOK <> CHENA WAY * TOK
BADGER - RICH EB RAMP (NP)	180009	0.000	0.560	SANTA CLAUS LANE * NORTH POLE <> RICHARDSON HIGHWAY
BADGER - RICH WB ON RAMP (NP)	180011	0.000	0.560	BADGER LOOP ROAD * FBX <> RICHARDSON HIGHWAY
BADGER LOOP - RICH NB RAMP * FBX	188808	0.000	0.632	BADGER LOOP ROAD * FBX <> RICHARDSON HIGHWAY
BADGER LOOP - RICH SB RAMP * FBX	188807	0.000	0.463	RICH SB - BADGER LOOP RAMP <> RICHARDSON HIGHWAY
BADGER LOOP ROAD * FBX	188800	0.000	11.174	RICH SB - BADGER LOOP RAMP <> SANTA CLAUS LANE * NO
BADGER/RICH NB FRONTAGE ROAD * FBX	188803	0.000	0.457	BADGER/RICH SB FRONTAGE ROAD * FBX <> ROAD ENDING
BADGER/RICH SB FRONTAGE ROAD * FBX	188802	0.000	0.935	RICH SB - BADGER LOOP RAMP <> ROAD ENDING
BAKER STREET * EIELSON	188183	0.000	0.335	OLD RICH @ EIELSON <> ROAD ENDING
BALCH WAY	187700	0.000	0.514	RICHARDSON HIGHWAY <> RICHARDSON HIGHWAY
BALLAINE ROAD * FAIRBANKS	150145	0.000	4.334	FARMERS LOOP * FBX <> GOLDSTREAM ROAD
BALLPARK LANE * GLENNALLEN	139905	0.000	0.503	GLENN HIGHWAY <> ROAD ENDING
BARANOF AVENUE * FAIRBANKS	150047	0.000	0.390	HAMILTON AVENUE * FAIRBANKS <> C STREET * FAIRBANKS
BARLEY WAY * DELTA JCT	185115	0.000	16.076	ROAD BEGINNING <> CHASE ROAD * DELTA JCT
BARNACLE BLVD * CORDOVA	210515	0.000	0.102	BOAT DOCK ROAD * CORDOVA <> SEAGULL AVENUE * CORDOV
BARNETTE STREET * FAIRBANKS	176421S1	0.000	0.470	22ND AVENUE * FAIRBANKS <> ROAD ENDING
BARNETTE STREET/GILLAM WAY * FBKS	176421	0.000	0.990	1ST/2ND/WILBUR * FAIRBANKS <> ROAD ENDING
BARROW STREET * NORTH POLE	188651	0.000	0.123	LAURANCE ROAD * NORTH POLE <> ROAD ENDING
BAURICK COURT * FNSB SW	175536	0.000	0.191	ROAD BEGINNING <> ROSIE CREEK RD @ CHENA RIDGE * FN
BEACH ROAD * KOTZEBUE	220083	0.000	2.109	ROAD BEGINNING <> AIR FORCE ROAD * KOTZEBUE
BEACH ROAD NORTH * TELLER	167016	0.000	0.259	ROAD BEGINNING <> NOME/TELLER HIGHWAY
BEACH ROAD SOUTH * TELLER	167015	0.000	0.618	NOME/TELLER HIGHWAY <> ROAD ENDING
BEACH ROAD WYE * KOTZEBUE	220081	0.000	0.049	BEACH ROAD * KOTZEBUE <> AIR FORCE ROAD * KOTZEBUE
BEAR AVENUE * DELTA JCT CITY	185073	0.000	0.295	SIXTH STREET * DELTA JCT CITY <> SECOND STREET * DE
BEAR AVENUE * NORTH POLE	188490	0.000	0.876	HOLLOWELL ROAD * NORTH POLE <> BROCK ROAD * FNSB SE
BEAR COURT * DELTA JCT CITY	185415	0.000	0.202	BEAR COURT SOUTH * DELTA JCT CITY <> BEAR COURT NOR
BEAR COURT NORTH * DELTA JCT CITY	185414	0.000	0.395	MIL-TAN ROAD * DELTA JUNCTION <> BEAR COURT * DELTA
BEAR COURT SOUTH * DELTA JCT CITY	185416	0.000	0.423	MIL-TAN ROAD * DELTA JUNCTION <> BEAR COURT * DELTA

R02-TWF-R032

ALASKA DEPARTMENT OF TRANSPORTATION AND PUBLIC FACILITIES
ROUTES BY DESCRIPTION - CDS ROUTE NUMBERS AS OF 14 March 2008

NORTHERN REGION

ROUTE DESCRIPTION	ROUTE NAME	MILE POINTS FROM	THRU	TERMINI NAME
BEAVER VILLAGE STREETS	208000	0.000	0.360	ROAD BEGINNING <> ROAD ENDING
BECKER RIDGE ROAD * FAIRBANKS NSB	175555	0.000	1.424	ROAD BEGINNING <> ROAD ENDING
BECKY LANE * DELTA JCT	185342	0.000	0.135	RICHARDSON HIGHWAY <> ROAD ENDING
BECKY STREET * FNSB SE	189134	0.000	0.307	BRADWAY ROAD * FBX <> ROMA STREET * FNSB SE
BEECH DRIVE * NORTH POLE	188771	0.000	0.231	CONIFER DRIVE * NORTH POLE <> WHITE SPRUCE DRIVE *
BEGGERS ROOST ROAD * FNSB NW	175461	0.000	0.239	ROAD BEGINNING <> ESTER DOME ROAD * FNSB NW
BELANGER PASS ROAD	138190	0.000	1.446	GLENN HIGHWAY <> ROAD ENDING
BELLVILLE COURT * FNSB NE	151213	0.000	0.071	GILMORE TRAIL * FBKS NSB <> ROAD ENDING
BELLWOOD STREET * EIELSON	188161	0.000	0.209	OLD RICH @ EIELSON <> MONTANA CIRCLE * EIELSON
BELMONT STREET * NOME CITY	168105	0.000	0.124	SEPPALA DRIVE * NOME CITY <> MCLAIN STREET * NOME C
BENN LANE * FNSB SE	189131	0.000	0.924	ROAD BEGINNING <> BRADWAY ROAD * FBX
BENNETT ROAD * FBKS NSB	151010	0.000	1.482	CHENA HOT SPRINGS ROAD * FBKS NSB <> STEELE CREEK R
BENTLEY DRIVE * FAIRBANKS	150049	0.000	0.790	SLATER DRIVE * FAIRBANKS <> ROAD ENDING
BENTLEY TRUST ROAD * FBX	150102	0.000	0.630	ILLINOIS STREET * FBX <> OLD STEESE @ FAIRBANKS * F
BERGSTAD STREET * DELTA JCT CITY	185187	0.000	0.270	ALASKA HIGHWAY <> ROAD ENDING
BERING STREET * NOME CITY	168500	0.000	0.590	FRONT STREET * NOME CITY <> NOME BYPASS * NOME CITY
BERM ROAD * DELTA JCT	185436	0.000	2.470	MAIN STREET USA * DELTA JCT <> TANANA LOOP EXTENSIO
BERRY STREET * EAGLE	255520	0.000	0.379	5TH AVENUE * EAGLE <> ROAD ENDING
BERTON ROAD * FNSB SW	175149	0.000	0.160	PARKS HIGHWAY <> MIDWAY PLACER ROAD * FNSB SW
BESSE BARNABAS TRAIL * SALCHA	187215	0.000	0.560	ROAD BEGINNING <> ROAD ENDING
BETTY STREET * FAIRBANKS	176365	0.000	0.290	ROAD BEGINNING <> ROAD ENDING
BIA ROAD * COPPER CENTER	195535	0.000	0.564	OLD RICH @ COPPER CENTER <> OLD RICH @ COPPER CENTE
BIAS DRIVE * FNSB NE	151035	0.000	1.450	CHENA HOT SPRINGS ROAD * FBKS NSB <> ROAD ENDING
BIATHALON AVENUE * NORTH POLE	188702	0.000	0.491	NEWBY ROAD * NORTH POLE <> SEAVY DRIVE * NORTH POLE
BIG HURRAH ROAD * COUNCIL	166510	0.000	3.000	COUNCIL ROAD * NOME <> ROAD ENDING
BIRCH CREEK ROAD * STEESE HWY	152037	0.000	0.442	STEESE EXPRESSWAY/HIGHWAY <> ROAD ENDING
BIRCH HILL ACCESS ROAD * FAIRBANKS	150800	0.000	1.888	FAIRHILL ROAD * FAIRBANKS <> ROAD ENDING
BIRCH LAKE ROAD * BIRCH LAKE	186505	0.000	0.443	RICHARDSON HIGHWAY <> ROAD ENDING
BIRCH LANE * FAIRBANKS	175860	0.000	0.760	LOFTUS ROAD * FAIRBANKS <> WILCOX AVENUE * FAIRBANK
BIRCH STREET * ANDERSON	174305	0.000	0.165	ANDERSON ROAD * ANDERSON <> SPRUCE STREET * ANDERSO
BIRCH STREET * CIRCLE HOT SPRINGS	152049	0.000	0.236	CIRCLE HOT SPRINGS ROAD <> ROAD ENDING
BIRCH STREET * CORDOVA	210985	0.000	0.089	EYAK LAKE ROAD * CORDOVA <> YOUNG DRIVE * CORDOVA
BIRCH STREET * GLENNALLEN	139945	0.000	0.162	GLENN HIGHWAY <> BURMA ROAD * GLENNALLEN
BIRCH WAY * DELTA JCT	185504	0.000	0.164	GOLDRUSH TRAIL * DELTA JCT <> COTTONWOOD ROAD * DEL
BISON STREET * KOTZEBUE	220035	0.000	0.334	SHORE LANE * KOTZEBUE <> CARIBOU DRIVE * KOTZEBUE
BISON WAY * DELTA JCT	185357	0.000	0.250	JACK WARREN ROAD * DELTA JCT <> ROAD ENDING
BLACK SAND ROAD * FNSB NE	151329	0.000	0.274	GOLD MINE TRAIL ROAD * FNSB NE <> ROAD ENDING
BLACKBURN AVENUE * TOK	181987	0.000	0.998	PRINGLE ROAD * TOK <> ALASKA HIGHWAY
BLACKBURN WAY * NORTH POLE	188497	0.000	0.866	BONA STREET * NORTH POLE <> ROAD ENDING
BLACKSHEEP DRIVE * CORDOVA	210018	0.000	0.133	COPPER RIVER HIGHWAY <> ROAD ENDING
BLACKSTONE ROAD * NORTH POLE	188521	0.000	0.709	ROAD BEGINNING <> PLACK ROAD * NORTH POLE
BLANKET BLVD	188857	0.000	0.460	5TH AVENUE (E OF OLD RICH) * NORTH POLE <> ROAD END
BLESSING AVENUE * NORTH POLE	188626	0.000	0.486	NELSON ROAD * NORTH POLE <> GORDON ROAD * NORTH POL
BLIND MOSES ROAD * FNSB NW	174823	0.000	0.248	OLD NENANA HWY * FNSB NW <> ROAD ENDING
BLITZEN DRIVE * NORTH POLE	188756	0.000	0.155	OLD MISSION ROAD * NORTH POLE <> KRIS KRINGLE DRIVE
BLOSSUM COURT * NORTH POLE	188414	0.000	0.047	ROAD BEGINNING <> TIMBERPARK LOOP * NORTH POLE
BLUE JAY WAY * NORTH POLE	188418	0.000	0.049	INDEPENDENCE CIRCLE * NORTH POLE <> ROAD ENDING
BLUEBELL STREET * FAIRBANKS	176446	0.000	0.150	KENNICOTT AVENUE * FAIRBANKS <> ROAD ENDING
BLUEBERRY HILL ROAD * VALDEZ	190582	0.000	0.387	SALMONBERRY WAY * VALDEZ <> EGAN DRIVE * VALDEZ
BLUEBERRY LAKE ROAD	192200	0.000	0.950	RICHARDSON HIGHWAY <> ROAD ENDING

R02-TWF-R032

ALASKA DEPARTMENT OF TRANSPORTATION AND PUBLIC FACILITIES
ROUTES BY DESCRIPTION - CDS ROUTE NUMBERS AS OF 14 March 2008

NORTHERN REGION

ROUTE DESCRIPTION	ROUTE NAME	MILE POINTS FROM	THRU	TERMINI NAME
BLUEBERRY WAY * DELTA JCT	185249	0.000	0.639	CRANBERRY DRIVE * DELTA JCT <> NISTLER ROAD * DELTA
BLUEBIRD AVENUE * FNSB NW	175110	0.000	0.108	ROAD BEGINNING <> HENDERSON ROAD * FNSB NW
BLUEGRASS DRIVE * FNSB SW	174866	0.000	2.058	CRIPPLE CREEK ROAD * FNSB SW <> ISBERG ROAD EAST *
BLUFF TRAIL * CORDOVA	210156	0.000	0.023	ROAD BEGINNING <> FIRST STREET SOUTH * CORDOVA
BOARDWALK WAY * CORDOVA	210912	0.000	0.048	RAILROAD ROW * CORDOVA <> ROAD ENDING
BOAT DOCK ROAD * CORDOVA	210512	0.000	0.035	BARNACLE BLVD * CORDOVA <> CANNERY ROAD/ORCA INLET
BOAT RAMP ROAD * MINTO	153036	0.000	0.418	MINTO ROAD #10 * MINTO <> MINTO ROAD * ELLIOTT HWY
BOAT STREET * FBX	175831	0.000	0.620	HOSELTON ROAD * FBX <> ROAD ENDING
BOATERS LANE * FNSB NW	175135	0.000	0.105	GOLD HILL ROAD * FNSB NW <> ROAD ENDING
BONA STREET * NORTH POLE	188477	0.000	0.502	ROAD BEGINNING <> REPP ROAD * NORTH POLE
BOONDOX DRIVE * SALCHA	187702	0.000	0.083	ROAD BEGINNING <> RICHARDSON HIGHWAY
BORDA STREET * NORTH POLE	188373	0.000	0.665	PEEDE ROAD * NORTH POLE <> ROAD ENDING
BOREALIS AVENUE * TOK	181980	0.000	3.993	MACKENZIE TRAIL * TOK <> D STREET EAST * TOK
BORNITE ROAD * HEALY	173521	0.000	0.084	SULFIDE ROAD * HEALY <> ROAD ENDING
BOULDER AVENUE * NORTH POLE	188884	0.000	0.710	ROAD BEGINNING <> PERIDOT STREET * NORTH POLE
BOYD LANE * DELTA JCT CITY	185388	0.000	0.109	REEVE AVENUE * DELTA JCT CITY <> ROAD ENDING
BRADWAY ROAD * FBX	188810	0.000	4.417	DENNIS ROAD * FNSB SE <> ROAD ENDING
BRANCH AVENUE * NORTH POLE	188630	0.000	0.316	NELSON ROAD * NORTH POLE <> SILVER STREET * NORTH P
BREAKWATER AVENUE * CORDOVA	210110	0.000	0.218	RAILROAD AVENUE * CORDOVA <> ROAD ENDING
BREAKWATER AVENUE * VALDEZ	190503	0.000	0.068	ROAD BEGINNING <> FIDALGO STREET * VALDEZ
BREMNER STREET * VALDEZ	190547	0.000	0.133	ROAD BEGINNING <> MEALS AVENUE * VALDEZ
BRENWICK-CRAIG ROAD * COPPER CENTER	195200	0.000	26.000	OLD RICH @ COPPER CENTER <> ROAD ENDING
BREWIS BLVD * DELTA JCT CITY	185330	0.000	0.326	RICHARDSON HIGHWAY <> ALYS AVENUE * DELTA JCT CITY
BRIARWOOD WAY * NORTH POLE	188512	0.000	0.162	ROSEWOOD DRIVE * NORTH POLE <> APACHE COURT * NORTH
BRIDGE STREET * FBKS NSB	151017	0.000	0.135	OLD CHENA HOT SPRINGS RD <> CHENA HOT SPRINGS ROAD
BRIDGEWATER DRIVE * FAIRBANKS	150123	0.000	0.980	ROAD BEGINNING <> ROAD ENDING
BRIER ROAD * STEESE HWY	152004	0.000	0.498	OLD STEESE @ PEDRO CREEK <> ROAD ENDING
BROADWAY STREET * VALDEZ	190585	0.000	0.081	ROAD BEGINNING <> ALASKA COURT * VALDEZ
BROCK ROAD * FNSB SE	188335	0.000	2.490	WHITMAN ROAD * NORTH POLE <> NATALIE AVENUE * NORTH
BROOKVIEW LANE * NORTH POLE	188430	0.000	0.209	OUTSIDE HURST BLVD * NORTH POLE <> OUTSIDE BOULEVAR
BROWNING AVENUE * CORDOVA	210905	0.000	0.207	COPPER RIVER HIGHWAY <> FIFTH STREET * CORDOVA
BUDDY LANE * DELTA JCT CITY	185412	0.000	0.100	MIL-TAN ROAD * DELTA JUNCTION <> ROAD ENDING
BUENO ROAD * DELTA JCT	185152	0.000	0.217	ROAD BEGINNING <> CLEARWATER ROAD * DELTA JCT
BUFFALO AVENUE * DELTA JCT CITY	185075	0.000	0.200	SIXTH STREET * DELTA JCT CITY <> TANANA STREET * DE
BULLION DRIVE * FNSB NE	151306	0.000	1.409	ROAD BEGINNING <> RAMPAGE COURT * FNSB NE
BUMPY ROAD * NORTH POLE	188564	0.000	0.295	WOLFPACK STREET * NORTH POLE <> NELSON ROAD * NORTH
BUNCHBERRY LANE * FNSB NW	175115	0.000	0.250	DEUCE STREET * FNSB NW <> ROAD ENDING
BURMA ROAD * GLENNALLEN	139810	0.000	0.275	AURORA (SCHOOL) ROAD * GLENNALLEN <> TERRACE (SUBDI
BUTCH KUTH AVENUE * TOK	182054	0.000	2.916	TOK CUTOFF HIGHWAY <> ROAD ENDING
BUTTE COURT * EIELSON	188165	0.000	0.029	MONTANA CIRCLE * EIELSON <> ROAD ENDING
BUTTE STREET * DELTA JCT CITY	185214	0.000	0.195	AURORA AVENUE * DELTA JCT CITY <> SALCHA AVENUE * D
C STREET * ANDERSON	174345	0.000	0.247	ANDERSON ROAD * ANDERSON <> SECOND STREET * ANDERSO
C STREET * FAIRBANKS	150046	0.000	0.540	ROAD BEGINNING <> BARANOF AVENUE * FAIRBANKS
C STREET * GULKANA	195725	0.000	0.209	SECOND STREET WEST * GULKANA <> THIRD STREET * GULK
C STREET * NENANA CITY	174535	0.000	0.806	AIRPORT ROAD * NENANA <> FRONT STREET (PORT ACCESS)
C STREET EXTENSION WEST * TOK	181920	0.000	0.746	BOREALIS AVENUE * TOK <> PROSPECTOR WAY * TOK
C STREET WEST * NOME CITY	168505	0.000	0.271	FIRST AVENUE WEST * NOME CITY <> FIFTH AVENUE * NOM
C STREET WEST * TOK	181910	0.000	0.515	WILLOW AVENUE WEST * TOK <> MOOSEHORN ROAD * TOK
C-1 ACCESS ROAD	040080	0.000	0.100	ROAD BEGINNING <> ROAD ENDING
C-3 ACCESS ROAD	040081	0.000	0.375	RICHARDSON HIGHWAY <> ROAD ENDING

R02-TWF-R032

ALASKA DEPARTMENT OF TRANSPORTATION AND PUBLIC FACILITIES
ROUTES BY DESCRIPTION - CDS ROUTE NUMBERS AS OF 14 March 2008

NORTHERN REGION

ROUTE DESCRIPTION	ROUTE NAME	MILE POINTS FROM	THRU	TERMINI NAME
CABIN LAKE ROAD * CORDOVA	210028	0.000	1.240	COPPER RIVER HIGHWAY <> ROAD ENDING
CACHE WAY * NORTH POLE	188776	0.000	0.137	DAWSON ROAD (ST NICHOLAS) * NORTH POLE <> JONY DAN
CALLAHAN WAY * DELTA JCT	185373	0.000	0.434	JACK WARREN ROAD * DELTA JCT <> ROAD ENDING
CALYPSO COURT * SALCHA	187032	0.000	0.168	ROAD BEGINNING <> SNOWBERRY DRIVE * SALCHA
CAMELIARD ROAD * NORTH POLE	188606	0.000	0.050	HOUGHTON HILL DRIVE * NORTH POLE <> ROAD ENDING
CAMPGROUND ROAD * EAGLE	255595	0.000	1.017	ROAD BEGINNING <> CHAMBERLIN STREET * EAGLE
CAMPUS ROAD * GLENNALLEN	139965	0.000	0.187	COLLEGE ROAD * GLENNALLEN <> ROAD ENDING
CANADAY ROAD * SALCHA	187500	0.000	1.876	RICHARDSON HIGHWAY <> ROAD ENDING
CANDLE LITE LOOP * FNSB SE	188967	0.000	0.294	BADGER LOOP ROAD * FBX <> BADGER LOOP ROAD * FBX
CANNERY ROAD/ORCA INLET * CORDOVA	210500	0.000	2.146	COPPER RIVER HIGHWAY <> ROAD ENDING
CANNERY ROW * CORDOVA	210505	0.000	0.073	COPPER RIVER HIGHWAY <> ROAD ENDING
CANTWELL ROAD	172600	0.000	1.836	PARKS HIGHWAY <> REINDEER AVENUE * CANTWELL
CANTWELL SCHOOL ROAD	172700	0.000	0.400	DENALI HIGHWAY <> OLD ANCHORAGE-FAIRBANKS HIGHWAY
CAPE DECEIT ROAD * DEERING	040057	0.000	2.000	ROAD BEGINNING <> ROAD ENDING
CARAT LOOP * FNSB SE	189125	0.000	1.556	BRADWAY ROAD * FBX <> BRADWAY ROAD * FBX
CARBON WAY * HEALY	173530	0.000	0.808	HEALY SCHOOL ROAD * HEALY <> HEALY SPUR ROAD * HEAL
CARIBOU AVENUE * DELTA JCT CITY	185077	0.000	0.073	SIXTH STREET * DELTA JCT CITY <> FIFTH STREET * DEL
CARIBOU DRIVE * KOTZEBUE	220054	0.000	0.539	TED STEVENS WAY * KOTZEBUE <> ROAD ENDING
CARIBOU STREET * TELLER	167030	0.000	0.042	GRANTLEY AVENUE * TELLER <> NOME/TELLER HIGHWAY
CARR AVENUE * FAIRBANKS	150124	0.000	0.690	ROAD BEGINNING <> ROAD ENDING
CARRIE LYNN DRIVE * NORTH POLE	188355	0.000	0.445	LISA ANN DRIVE * NORTH POLE <> BROCK ROAD * FNSB SE
CARSTENS WAY * NOME CITY	168695	0.000	0.090	FRONT STREET * NOME CITY <> THIRD AVENUE EAST * NOM
CARTLEB ROAD * FNSB NE	151229	0.000	0.438	GILMORE TRAIL * FBKS NSB <> ROAD ENDING
CASTELL ALLEY * NOME CITY	168536	0.000	0.277	F STREET WEST * NOME CITY <> BERING STREET * NOME C
CECILE STREET * NORTH POLE	188685	0.000	0.233	ANTON AVENUE * NORTH POLE <> IRENE MAE STREET * NOR
CEDAR STREET * CORDOVA	210995	0.000	0.096	EYAK LAKE ROAD * CORDOVA <> ROAD ENDING
CEDAR STREET * DELTA JCT CITY	185188	0.000	0.230	ROAD BEGINNING <> BERGSTAD STREET * DELTA JCT CITY
CEMETARY ROAD * CIRCLE HOT SPRINGS	152057	0.000	0.383	CIRCLE HOT SPRINGS ROAD <> ROAD ENDING
CEMETARY ROAD * NENANA	174582	0.000	0.576	ROAD BEGINNING <> PARKS HIGHWAY
CEMETARY ROAD * NOME CITY	168205	0.000	0.289	SEPPALA DRIVE * NOME CITY <> CENTER CREEK ROAD * NO
CEMETERY ROAD * KOTZEBUE	220091	0.000	0.128	TED STEVENS WAY * KOTZEBUE <> ROAD ENDING
CENTER CREEK ROAD * NOME CITY	168200	0.000	2.564	SEPPALA DRIVE * NOME CITY <> NOME/TELLER HIGHWAY
CENTER DRIVE * CORDOVA	210920	0.000	0.205	CHASE AVENUE * CORDOVA <> ROAD ENDING
CENTER STREET * TOK	181800	0.000	0.211	ALASKA HIGHWAY <> 2ND AVENUE EAST * TOK
CENTRAL AVENUE * EIELSON AFB	188105	0.000	0.074	RICHARDSON HIGHWAY <> OLD RICH @ EIELSON
CHACOCITE PLACE * HEALY	173524	0.000	0.077	SULFIDE ROAD * HEALY <> ROAD ENDING
CHALCOPYRITE PLACE * HEALY	173525	0.000	0.092	SULFIDE ROAD * HEALY <> ROAD ENDING
CHALET DRIVE * VALDEZ	190930	0.000	0.648	ALDER WAY * VALDEZ <> RICHARDSON HIGHWAY
CHALKYITSIK VILLAGE	158000	0.000	1.440	ROAD BEGINNING <> ROAD ENDING
CHAMBERLIN STREET * EAGLE	255530	0.000	0.384	5TH AVENUE * EAGLE <> ROAD ENDING
CHANDALAR DRIVE * FAIRBANKS	175320	0.000	0.480	ROAD BEGINNING <> ROAD ENDING
CHARLES STREET * FAIRBANKS	176320	0.000	0.460	ILLINOIS STREET * FBX <> ROAD ENDING
CHASE AVENUE * CORDOVA	210915	0.000	0.638	COPPER RIVER HIGHWAY <> EYAK LAKE ROAD * CORDOVA
CHASE ROAD * DELTA JCT	185117	0.000	1.001	BARLEY WAY * DELTA JCT <> HANSON ROAD * DELTA JCT
CHATANIKA RIVER ROAD * STEESE HWY	152018	0.000	0.273	STEESE EXPRESSWAY/HIGHWAY <> ROAD ENDING
CHENA HOT SPR-CIRCLE HOT SPR CONN RTE (AHS PRO	040063	0.000	55.000	CHENA HOT SPRINGS ROAD * FBKS NSB <> PORTAGE CREEK
CHENA HOT SPRINGS ROAD * FBKS NSB	151000	0.000	56.424	OLD STEESE @ FOX * FAIRBANKS <> CHENA HOT SPR-CIRCL
CHENA PUMP ROAD * FBX	175510	0.000	4.601	CHENA RIDGE ROAD * FBX <> GEIST ROAD * FBX
CHENA RIDGE ROAD * FBX	175500	0.000	8.111	GEIST ROAD * FBX <> CHENA PUMP ROAD * FBX
CHENA RIDGE SPUR ROAD	175502	0.000	0.539	PARKS SB - GEIST RAMP <> CHENA RIDGE ROAD * FBX

R02-TWF-R032

ALASKA DEPARTMENT OF TRANSPORTATION AND PUBLIC FACILITIES
ROUTES BY DESCRIPTION - CDS ROUTE NUMBERS AS OF 14 March 2008

NORTHERN REGION

ROUTE DESCRIPTION	ROUTE NAME	MILE POINTS FROM	THRU	TERMINI NAME
CHENA RIDGE SPUR WYE	175511	0.000	0.064	PARKS SB - GEIST RAMP <> CHENA RIDGE SPUR ROAD
CHENA SMALL TRACTS ROAD * FBX	175515	0.000	0.882	CHENA PUMP ROAD * FBX <> ROAD ENDING
CHENA STREET * DELTA JCT CITY	185234	0.000	0.228	HARPER AVENUE * DELTA JCT CITY <> CLEARWATER AVENUE
CHENA STREET * VALDEZ	190546	0.000	0.129	ROAD BEGINNING <> MEALS AVENUE * VALDEZ
CHENA WAY * TOK	182060	0.000	0.976	C STREET WEST * TOK <> D STREET EAST * TOK
CHENEGA AVENUE * VALDEZ	190521	0.000	0.118	PIONEER DRIVE * VALDEZ <> EGAN DRIVE * VALDEZ
CHICKEN/AIRPORT ROAD * CHICKEN	250400	0.000	0.709	TAYLOR HIGHWAY <> ROAD ENDING
CHIEF JOHN DRIVE * FNSB SW	175527	0.000	1.168	ROAD BEGINNING <> MELANIE LANE * FNSB SW
CHILDS GLACIER ROAD * CORDOVA	210055	0.000	0.671	COPPER RIVER HIGHWAY <> ROAD ENDING
CHISTOCHINA LANE * VALDEZ	190565	0.000	0.042	ROAD BEGINNING <> KLUTINA STREET * VALDEZ
CHITINA AVENUE * VALDEZ	190535	0.000	0.179	RICHARDSON HIGHWAY <> HARBOR DRIVE NORTH * VALDEZ
CHITINA ROAD * CHITINA	198520	0.000	0.151	EDGERTON HWY/MCCARTHY RD <> EDGERTON HWY/MCCARTHY R
CHITITU ROAD	198036	0.000	6.500	DAN CREEK ROAD <> ROAD ENDING
CHRISTIE DRIVE * NORTH POLE	188560	0.000	0.213	ROAD BEGINNING <> NELSON ROAD * NORTH POLE
CHRISTINE DRIVE * NORTH POLE	188471	0.000	0.919	REPP ROAD * NORTH POLE <> ROAD ENDING
CHS RD - STEESE NB RAMP	150930	0.000	0.290	CHENA HOT SPRINGS ROAD * FBKS NSB <> STEESE EXPRESS
CHS RD - STEESE SB RAMP	150920	0.000	0.290	CHENA HOT SPRINGS ROAD * FBKS NSB <> STEESE EXPRESS
CIRCLE CITY STREETS	159000	0.000	0.440	ROAD BEGINNING <> ROAD ENDING
CIRCLE HOT SPRINGS ROAD	152050	0.000	8.377	STEESE EXPRESSWAY/HIGHWAY <> PORTAGE CREEK ROAD * C
CIRCLE LOOP ROAD * NORTH POLE	188649	0.000	0.505	LAURANCE ROAD * NORTH POLE <> LAURANCE ROAD * NORTH
CITY LIGHTS BOULEVARD * FAIRBANKS	150075	0.000	0.570	JOHANSEN EXPRESSWAY <> FAIRHILL ROAD * FAIRBANKS
CITY SHOP ROAD * CORDOVA	210922	0.000	0.296	LE FEVRE STREET * CORDOVA <> COPPER RIVER HIGHWAY
CLARENCE ROAD * BREVIG MISSION	169800	0.000	6.300	ROAD BEGINNING <> ROAD ENDING
CLARK DRIVE * TOK	181964	0.000	0.493	FAYLES DRIVE * TOK <> MACKENZIE TRAIL * TOK
CLARK STREET * VALDEZ	190527	0.000	0.206	EGAN DRIVE * VALDEZ <> KLUTINA STREET * VALDEZ
CLAUDE STREET * EIELSON	188179	0.000	0.289	RICHARDSON HIGHWAY <> ROAD ENDING
CLAY STREET * FAIRBANKS	176450	0.000	0.250	WENDELL STREET <> ROAD ENDING
CLEAR CREEK ROAD * ANDERSON	174309	0.000	0.068	ANDERSON ROAD * ANDERSON <> ROAD ENDING
CLEAR ROAD * ANDERSON	174350	0.000	1.939	PARKS HIGHWAY <> ROAD ENDING
CLEARWATER AVENUE NORTH * DELTA JCT CITY	185232	0.000	0.553	NISTLER ROAD * DELTA JCT <> RAPIDS STREET * DELTA J
CLEARWATER AVENUE SOUTH * DELTA JCT CITY	185021	0.000	0.554	ALASKA HIGHWAY <> NISTLER ROAD * DELTA JCT
CLEARWATER EXTENSION * DELTA JCT	185027	0.000	0.560	REMINGTON ROAD * DELTA JCT <> ROAD ENDING
CLEARWATER LAKE ROAD * DELTA JCT	185041	0.000	0.214	FAIRWATER AVENUE * DELTA JCT <> ROAD ENDING
CLEARWATER ROAD * DELTA JCT	185150	0.000	5.323	ALASKA HIGHWAY <> REMINGTON ROAD * DELTA JCT
CLIFFSIDE COURT * VALDEZ	190514	0.000	0.086	MINERAL CREEK ROAD * VALDEZ <> ROAD ENDING
CLIFTON AVENUE * VALDEZ	190516	0.000	0.285	HAZELET AVENUE * VALDEZ <> FIDALGO STREET * VALDEZ
CLINE ROAD * NORTH POLE	188391	0.000	0.171	PEEDE ROAD * NORTH POLE <> ROAD ENDING
CLOUD ROAD * FNSB SE	189059	0.000	0.700	PERSINGER DRIVE <> ROAD ENDING
CLOUDBERRY LANE * FNSB NW	175122	0.000	0.282	GOLD HILL ROAD * FNSB NW <> YANA COURT * FNSB NW
CLYDESDALE DRIVE * NORTH POLE	188472	0.000	0.653	PALOMINO DRIVE * NORTH POLE <> BROCK ROAD * FNSB SE
COACHMAN LANE * NORTH POLE	188481	0.000	0.131	ROAD BEGINNING <> REPP ROAD * NORTH POLE
COAL STREET * HEALY	173510	0.000	0.573	HEALY SPUR ROAD * HEALY <> DRY CREEK ROAD * HEALY
CODA COURT * FNSB SW	174884	0.000	0.055	ISBERG ROAD EAST * FNSB SW <> ROAD ENDING
COGAN DRIVE * FNSB ELLIOTT HWY	153021	0.000	0.719	HAYSTACK DRIVE * ELLIOTT HWY <> ROAD ENDING
COHO PLACE * VALDEZ	190575	0.000	0.078	ROAD BEGINNING <> COTTONWOOD DRIVE * VALDEZ
COLD FOOT COURT * SALCHA	187704	0.000	0.193	ROAD BEGINNING <> RICHARDSON HIGHWAY
COLD FOOT ROAD * DALTON HWY	150985	0.000	0.516	DALTON HIGHWAY <> ROAD ENDING
COLLEGE NB - JOHANSEN EB WYE	177205	0.000	0.330	COLLEGE ROAD * FBX <> JOHANSEN EXPRESSWAY
COLLEGE NB - JOHANSEN WB RAMP	177203	0.000	0.050	COLLEGE ROAD * FBX <> COLLEGE SB - JOHANSEN WB WYE
COLLEGE ROAD * FBX	150100	0.000	4.094	HAMILTON AVENUE * FAIRBANKS <> UNIVERSITY AVENUE *

R02-TWF-R032

ALASKA DEPARTMENT OF TRANSPORTATION AND PUBLIC FACILITIES
ROUTES BY DESCRIPTION - CDS ROUTE NUMBERS AS OF 14 March 2008

NORTHERN REGION

ROUTE DESCRIPTION	ROUTE NAME	MILE POINTS FROM	THRU	TERMINI NAME
COLLEGE ROAD * GLENNALLEN	139920	0.000	0.776	MT SANFORD DRIVE * GLENNALLEN <> ROAD ENDING
COLLEGE SB - ILLINOIS WB WYE	150101	0.000	0.070	COLLEGE ROAD * FBX <> ILLINOIS STREET * FBX
COLLEGE SB - JOHANSEN EB RAMP	177206	0.000	0.050	COLLEGE ROAD * FBX <> COLLEGE NB - JOHANSEN EB WYE
COLLEGE SB - JOHANSEN WB WYE	177204	0.000	0.300	COLLEGE ROAD * FBX <> JOHANSEN EXPRESSWAY
COLUMBINE DRIVE * FNSB SE	188977	0.000	0.275	MARIGOLD ROAD * FNSB SE <> ASTER DRIVE * NORTH POLE
COMANCHE COURT * NORTH POLE	188509	0.000	0.066	ARAPAHO DRIVE * NORTH POLE <> ROAD ENDING
CONIFER DRIVE * NORTH POLE	188877	0.000	0.950	DAWSON ROAD (ST NICHOLAS) * NORTH POLE <> ROAD ENDI
COOLIDGE STREET * SALCHA	187205	0.000	0.528	ROAD BEGINNING <> HARDING LAKE DRIVE * SALCHA
COPPER CENTER LOOP	195000	0.000	0.639	OLD RICH @ COPPER CENTER <> OLD RICH @ COPPER CENTE
COPPER DRIVE * VALDEZ	190562	0.000	0.274	KLUTINA STREET * VALDEZ <> HANAGITA STREET * VALDEZ
COPPER RIVER HIGHWAY	210000	0.000	49.458	FERRY TERMINAL ROAD * CORDOVA <> ROAD ENDING
COPPER RIVER SPUR	215000	0.000	8.000	ROAD BEGINNING <> EDGERTON HWY/MCCARTHY RD
COPPERVILLE ROAD	195700	0.000	1.175	RICHARDSON HIGHWAY <> ROAD ENDING
COPPET STREET	175740	0.000	0.600	AIRPORT WAY N FRONTAGE ROAD (PEGER/UNIV) <> RIVERVI
CORBIN LANE * VALDEZ	191026	0.000	0.124	RAVEN DRIVE * VALDEZ <> RIVER DRIVE * VALDEZ
CORNELIA COURT * FNSB NW	175134	0.000	0.203	GOLD HILL ROAD * FNSB NW <> ROAD ENDING
CORY STREET * EIELSON	188181	0.000	0.207	OLD RICH @ EIELSON <> LAUSEN AVENUE LOWER * EIELSON
COSNA AVENUE * NENANA	174572	0.000	0.432	COSNA CIRCLE * NENANA <> ROAD ENDING
COSNA CIRCLE * NENANA	174570	0.000	0.336	ROAD BEGINNING <> COSNA AVENUE * NENANA
COTTONWOOD DRIVE * DELTA JCT	185160	0.000	0.188	CLEARWATER ROAD * DELTA JCT <> ROAD ENDING
COTTONWOOD DRIVE * VALDEZ	190570	0.000	0.436	KLUTINA STREET * VALDEZ <> COPPER DRIVE * VALDEZ
COTTONWOOD ROAD * DELTA JCT	185507	0.000	0.386	ROAD BEGINNING <> GOLDRUSH TRAIL * DELTA JCT
COUNCIL AVENUE (FOURTH ST) * CORDOVA	210122	0.000	0.142	FOURTH STREET (DAVIS) * CORDOVA <> ROAD ENDING
COUNCIL AVENUE (RAILROAD) * CORDOVA	210120	0.000	0.188	RAILROAD AVENUE * CORDOVA <> THIRD STREET (BROWNING
COUNCIL ROAD * NOME	166500	0.000	72.829	FRONT STREET * NOME CITY <> OPHIR ROAD * COUNCIL
COUNSELL LANE * NORTH POLE	188344	0.000	0.318	ROAD BEGINNING <> BROCK ROAD * FNSB SE
CRAB POT ALLEY * CORDOVA	210513	0.000	0.103	BOAT DOCK ROAD * CORDOVA <> SEAGULL AVENUE * CORDOV
CRAIG LAKE TRAIL * DOT LAKE	183050	0.000	2.336	ALASKA HIGHWAY <> ALASKA HIGHWAY
CRANBERRY DRIVE * DELTA JCT	185247	0.000	1.019	STRAWBERRY ROAD * DELTA JCT <> NISTLER ROAD * DELTA
CRANBERRY RIDGE DRIVE * FAIRBANKS NSB	151530	0.000	0.650	ROAD BEGINNING <> ROAD ENDING
CRAZY "H" LANE * SALCHA	187720	0.000	0.116	RICHARDSON HIGHWAY <> ROAD ENDING
CRESCENT DRIVE * NORTH POLE	188501	0.000	0.128	ROAD BEGINNING <> PLACK ROAD * NORTH POLE
CREST CIRCLE * CORDOVA	211409	0.000	0.064	SADDLE POINT DRIVE * CORDOVA <> ROAD ENDING
CRH-CANNERY ROAD WYE * CORDOVA	210501	0.000	0.049	COPPER RIVER HIGHWAY <> CANNERY ROAD/ORCA INLET * C
CRIPPLE CREEK CAMPGROUND ROAD * STEESE HWY	152023	0.000	0.278	STEESE EXPRESSWAY/HIGHWAY <> ROAD ENDING
CRIPPLE CREEK ROAD * FNSB SW	174850	0.000	4.780	PARKS HIGHWAY <> DESTINY DRIVE * FNSB SW
CROSSMAN ROAD * FAIRBANKS	150163	0.000	0.489	FARMERS LOOP * FBX <> ROAD ENDING
CROWLEY DOCK ROAD * KOTZEBUE	220013	0.000	0.147	THIRD AVENUE * KOTZEBUE <> SHORE AVENUE * KOTZEBUE
CUMMINGS STREET * DELTA JCT	185185	0.000	0.200	ALASKA HIGHWAY <> ROAD ENDING
CUSHMAN NB - RICH NB RAMP	180013	0.000	0.530	CUSHMAN STREET * FBX <> RICHARDSON HIGHWAY
CUSHMAN SB - PARKS WB RAMP	176309	0.000	0.310	CUSHMAN STREET * FBX <> PARKS HIGHWAY
CUSHMAN STREET * FBX	176300	0.000	3.389	ROAD BEGINNING <> ILLINOIS STREET * FBX
CVEA CO-OP ROAD * GLENNALLEN	139935	0.000	0.274	GLENN HIGHWAY <> COLLEGE ROAD * GLENNALLEN
CYPRUS COURT * NORTH POLE	188515	0.000	0.061	ROAD BEGINNING <> WILDWOOD DRIVE * NORTH POLE
D STREET * ANDERSON	174355	0.000	0.525	ANDERSON ROAD * ANDERSON <> ROAD ENDING
D STREET * FAIRBANKS	150042	0.000	1.040	ROAD BEGINNING <> ROAD ENDING
D STREET * GULKANA	195735	0.000	0.103	SECOND STREET EAST * GULKANA <> THIRD STREET * GULK
D STREET * NENANA CITY	174537	0.000	0.474	SEVENTH STREET * NENANA CITY <> FRONT STREET (PORT
D STREET EAST * NOME CITY	168805	0.000	0.137	FIFTH AVENUE * NOME CITY <> ROAD ENDING
D STREET EAST * TOK	181810	0.000	0.864	ALASKA HIGHWAY <> BOREALIS AVENUE * TOK

R02-TWF-R032

ALASKA DEPARTMENT OF TRANSPORTATION AND PUBLIC FACILITIES
ROUTES BY DESCRIPTION - CDS ROUTE NUMBERS AS OF 14 March 2008

NORTHERN REGION

ROUTE DESCRIPTION	ROUTE NAME	MILE POINTS FROM	THRU	TERMINI NAME
D STREET WEST * NOME CITY	168515	0.000	0.237	FIRST AVENUE WEST * NOME CITY <> TOBUK ALLEY * NOME
DA NEPHEW ST (GO THATA WAY) * EIELSON	188139	0.000	0.104	GO THATA WAY * EIELSON <> ROAD ENDING
DA NEPHEW ST (HOPE) * EIELSON	188138	0.000	0.059	ROAD BEGINNING <> HOPE STREET * EIELSON
DA NIECE STREET * EIELSON	188137	0.000	0.214	GO THATA WAY * EIELSON <> ROAD #6
DADINA STREET * COPPER CENTER	195265	0.000	0.128	WOLF POINT ROAD * COPPER CTR <> ROAD ENDING
DADINA STREET * VALDEZ	190545	0.000	0.129	ROAD BEGINNING <> MEALS AVENUE * VALDEZ
DAHL CRK RD/AIRPORT ACCESS RD * KOBUK	040058	0.000	4.000	ROAD BEGINNING <> ROAD ENDING
DAISY DRIVE * FNSB NE	151029	0.000	0.327	DEREK DRIVE * FNSB NE <> ROAD ENDING
DAKOTA STREET * NORTH POLE	188377	0.000	0.648	PEEDE ROAD * NORTH POLE <> RAVENBELL STREET * NORTH
DALE ROAD * FBX	175720	0.000	2.134	OLD AIRPORT WAY * FBX <> INDUSTRIAL ROAD (FIA) * FB
DALL AVENUE * CANTWELL	172620	0.000	0.261	TOKLAT ROAD * CANTWELL <> ROAD ENDING
DALLAS BLVD * DELTA JCT CITY	185392	0.000	0.182	TEXAS AVENUE * DELTA JCT CITY <> ROAD ENDING
DALTON HIGHWAY	150000	0.000	415.130	ELLIOTT HIGHWAY <> LAKE COLLEEN DRIVE EAST * DEADHO
DALTON TRAIL	175426	0.000	1.086	ROAD BEGINNING <> ROAD ENDING
DAN CREEK ROAD	198035	0.000	20.000	ROAD BEGINNING <> ROAD ENDING
DANBY STREET	177140	0.000	0.760	JOHANSEN EXPRESSWAY <> COLLEGE ROAD * FBX
DANIEL STREET * FNSB SE	189111	0.000	0.240	ROAD BEGINNING <> BRADWAY ROAD * FBX
DARTMOUTH DRIVE * FAIRBANKS	175525	0.000	0.760	GEIST ROAD * FBX <> ROAD ENDING
DASHERDO LANE * FNSB SW	174880	0.000	0.064	DESTINY DRIVE * FNSB SW <> ROAD ENDING
DASSEL COURT * NORTH POLE	189136	0.000	0.062	ROAD BEGINNING <> WOLL ROAD * NORTH POLE
DAVENPORT ROAD * DELTA JCT	185461	0.000	0.502	ROAD BEGINNING <> REMINGTON ROAD * DELTA JCT
DAVID DRIVE * DENALI/PARKS JCT	141650	0.000	0.320	DENALI HIGHWAY <> NORTHWIND WAY * DENALI/PARKS JCT
DAVIDSON DITCH ROAD * ELLIOTT HWY	153005	0.000	2.202	ELLIOTT HIGHWAY <> ROAD ENDING
DAVIS AVENUE (CRH) * CORDOVA	210140	0.000	0.046	OBSERVATION AVENUE * CORDOVA <> COPPER RIVER HIGHWA
DAVIS AVENUE (2ND AVE) * CORDOVA	210142	0.000	0.210	ROAD BEGINNING <> ROAD ENDING
DAVIS ROAD * FBX	176500	0.000	2.015	UNIVERSITY AVENUE * FBX <> 23RD AVENUE * FAIRBANKS
DAWSON ROAD (PLACK) * NORTH POLE	188871	0.000	0.674	PLACK ROAD * NORTH POLE <> DUNDEE LOOP * NORTH POLE
DAWSON ROAD (ST NICHOLAS) * NORTH POLE	188870	0.000	1.832	SAINT NICHOLAS DRIVE <> ROAD ENDING
DAYVILLE ROAD * VALDEZ	191600	0.000	5.825	RICHARDSON HIGHWAY <> ROAD ENDING
DEADHORSE DRIVE * DEADHORSE	150970	0.000	0.403	ROAD BEGINNING <> ROAD ENDING
DEADMAN LAKE ROAD * NORTHWAY	180100	0.000	1.750	ALASKA HIGHWAY <> ROAD ENDING
DEADWOOD CREEK ROAD * CIRCLE HOT SPRINGS	152051	0.000	7.423	CIRCLE HOT SPRINGS ROAD <> ROAD ENDING
DEBORAH STREET * DELTA JCT CITY	185228	0.000	0.676	RICHARDSON HIGHWAY <> CLEARWATER AVENUE NORTH * DEL
DECKER BOULEVARD * NORTH POLE	188580	0.000	0.238	NELSON ROAD * NORTH POLE <> E-JAY LANE * NORTH POLE
DEERING ROAD	225000	0.000	25.700	ROAD BEGINNING <> ROAD ENDING
DELTA AVENUE * DELTA JCT CITY	185071	0.000	0.378	SIXTH STREET * DELTA JCT CITY <> TANANA STREET * DE
DENALI HIGHWAY	140000	0.000	134.558	RICHARDSON HIGHWAY <> CANTWELL ROAD
DENALI NATIONAL PARK ROAD * HEALY	141500	0.000	14.924	PARKS HIGHWAY <> ROAD ENDING
DENEBALA ROAD * HEALY	174025	0.000	0.678	ROAD BEGINNING <> STAMPEDE ROAD * HEALY/CANTWELL
DENNIS ROAD * FNSB SE	188845	0.000	1.821	BADGER LOOP ROAD * FBX <> OLD RICH @ BADGER ROAD
DERACO LANE * FNSB NW	174805	0.000	0.319	OLD NENANA HWY * FNSB NW <> OLD RIDGE TRAIL * FNSB
DEREK DRIVE * FNSB NE	151216	0.000	0.235	DAISY DRIVE * FNSB NE <> MAYA LANE * FNSB NE
DEREK WAY * VALDEZ	191022	0.000	0.053	EAGLE AVENUE * VALDEZ <> FALCON WAY * VALDEZ
DESTINY DRIVE * FNSB SW	174881	0.000	0.205	DASHERDO LANE * FNSB SW <> RESCHAVEN DRIVE * FNSB S
DEUCE STREET * FNSB NW	175116	0.000	0.051	ACE ROAD * FNSB NW <> BUNCHBERRY LANE * FNSB NW
DEWEY COURT * VALDEZ	190587	0.000	0.091	FRONT STREET * VALDEZ <> ROAD ENDING
DEXTER BYPASS * NOME	168700	0.000	5.196	NOME/TELLER HIGHWAY <> ROAD ENDING
DICKSON ROAD * DELTA JCT	185030	0.000	0.998	REMINGTON ROAD * DELTA JCT <> JACK WARREN ROAD * DE
DIEHL'S ROAD * DELTA JCT CITY	185061	0.000	0.294	GRIZZLY LANE * DELTA JCT <> SCHOOL ROAD * DELTA JCT
DIKE ROAD * GALENA	169200	0.000	3.000	TIGER FREEWAY * GALENA <> TIGER FREEWAY * GALENA

R02-TWF-R032

ALASKA DEPARTMENT OF TRANSPORTATION AND PUBLIC FACILITIES
ROUTES BY DESCRIPTION - CDS ROUTE NUMBERS AS OF 14 March 2008

NORTHERN REGION

ROUTE DESCRIPTION	ROUTE NAME	MILE POINTS FROM	THRU	TERMINI NAME
DILLON AVENUE * NORTH POLE	188988	0.000	0.212	WILLEDA STREET * NORTH POLE <> BADGER LOOP ROAD * F
DIPHDA ROAD * HEALY	174026	0.000	0.107	DENEBALA ROAD * HEALY <> ROAD ENDING
DISCOVERY LANE * TOK	181929	0.000	1.249	PROSPECTOR WAY * TOK <> WILLOW AVENUE WEST * TOK
DIVISION STREET MIDDLE * NOME CITY	168615	0.000	0.036	FIRST AVE EAST (BERING) * NOME <> SECOND AVENUE WES
DIVISION STREET NORTH * NOME CITY	168625	0.000	0.270	SECOND AVENUE WEST * NOME CITY <> ROAD ENDING
DIVISION STREET SOUTH * NOME CITY	168605	0.000	0.047	FRONT STREET * NOME CITY <> FIRST AVE EAST (BERING)
DIXON ROAD * NORTH POLE	188543	0.000	0.299	PLACK ROAD * NORTH POLE <> SANDY ROAD * NORTH POLE
DOBRO DRIVE * FNSB SW	174889	0.000	0.325	FIDDLE WAY * FNSB SW <> ROAD ENDING
DOC JOHN LANE * FNSB NW	175126	0.000	0.610	GOLD HILL ROAD * FNSB NW <> WECOTA DRIVE * FNSB NW
DOCK ROAD (PORT ACCESS) * NENANA CITY	174503	0.000	0.150	FRONT STREET (PORT ACCESS) * NENANA CITY <> ROAD EN
DOME ROAD * FNSB NW	175111	0.000	0.391	BLUEBIRD AVENUE * FNSB NW <> HENDERSON ROAD * FNSB
DONNER DRIVE * NORTH POLE	188753	0.000	0.132	ROAD BEGINNING <> KRIS KRINGLE DRIVE
DONNIE DRIVE * DELTA JCT CITY	185331	0.000	0.178	BREWIS BLVD * DELTA JCT CITY <> ROAD ENDING
DOOLITTLE ALLEY * NOME CITY	168540	0.000	0.273	E STREET WEST * NOME CITY <> DIVISION STREET NORTH
DORHORST ROAD * DELTA JCT	185181	0.000	0.933	ROAD BEGINNING <> ALASKA HIGHWAY
DOT MAINTENANCE ACCESS ROAD * NOME	168230	0.000	0.135	CENTER CREEK ROAD * NOME CITY <> DOT MAINTENANCE ST
DOT MAINTENANCE STREET * NOME	168225	0.000	0.337	ROAD BEGINNING <> NOME/TELLER HIGHWAY
DOUGHCHEE AVENUE * NORTH POLE	188849	0.000	0.780	BADGER LOOP ROAD * FBX <> ROAD ENDING
DREDGE 6 ACCESS ROAD * NOME	168130	0.000	1.041	PORT ROAD * NOME CITY <> ROAD ENDING
DREDGEVIEW DRIVE * FNSB NE	151312	0.000	0.260	GOLD MINE TRAIL ROAD * FNSB NE <> ROAD ENDING
DRIVEWAY STREET * FAIRBANKS	176315	0.000	0.250	ROAD BEGINNING <> PHILLIPS FIELD ROAD
DRUM AVENUE * NORTH POLE	188496	0.000	0.436	ROAD BEGINNING <> HOLLOWELL ROAD * NORTH POLE
DRUM DRIVE * GLENNALLEN	139975	0.000	0.190	COLLEGE ROAD * GLENNALLEN <> ROAD ENDING
DRY CREEK ROAD * HEALY	173610	0.000	0.442	ROAD BEGINNING <> ROAD ENDING
DUCKWOOD COURT * FNSB NE	151093	0.000	0.172	SPUDWOOD LANE * FNSB <> ROAD ENDING
DUFFY LOOP * FNSB ELLIOTT HWY	153022	0.000	1.208	HAYSTACK DRIVE * ELLIOTT HWY <> HAYSTACK DRIVE * EL
DULCIMER DRIVE * FNSB SW	174865	0.000	0.904	VIOLIN CIRCLE * FNSB SW <> BLUEGRASS DRIVE * FNSB S
DUMP ROAD * DOT LAKE	183010	0.000	1.412	ROAD BEGINNING <> ROAD ENDING
DUMP ROAD * PAXSON	141100	0.000	1.000	DENALI HIGHWAY <> ROAD ENDING
DUNCAN ROAD * NORTH POLE	188718	0.000	0.181	ROAD BEGINNING <> NEWBY ROAD * NORTH POLE
DUNDEE LOOP * NORTH POLE	188794	0.000	0.850	DAWSON ROAD (PLACK) * NORTH POLE <> ROAD ENDING
DUNKEL STREET * FAIRBANKS	176490	0.000	0.270	ROAD BEGINNING <> ROAD ENDING
DUPONT LANE * FNSB SW	174895	0.000	0.283	ISBERG ROAD EAST * FNSB SW <> ROAD ENDING
DURHAM CIRCLE * NORTH POLE	188736	0.000	0.468	NEWBY ROAD * NORTH POLE <> NEWBY ROAD * NORTH POLE
DYKE ROAD * NORTH POLE	188610	0.000	0.820	LAURANCE ROAD * NORTH POLE <> OLD RICH @ NORTH POLE
DYLEN DRIVE * VALDEZ	191020	0.000	0.396	RICHARDSON HIGHWAY <> FALCON WAY * VALDEZ
E STREET * ANDERSON	174365	0.000	0.246	ANDERSON ROAD * ANDERSON <> SECOND STREET * ANDERSO
E STREET * FAIRBANKS	150043	0.000	0.710	ROAD BEGINNING <> ROAD ENDING
E STREET * NENANA CITY	174545	0.000	0.479	SEVENTH STREET * NENANA CITY <> FRONT STREET (PORT
E STREET EAST * NOME CITY	168815	0.000	0.104	ROAD BEGINNING <> SIXTH AVENUE EAST * NOME CITY
E STREET WEST * NOME CITY	168525	0.000	0.236	RIVER STREET * NOME CITY <> FOURTH AVENUE WEST * NO
E-JAY LANE * NORTH POLE	188581	0.000	0.064	DECKER BOULEVARD * NORTH POLE <> ROAD ENDING
EAGLE AVENUE * FAIRBANKS	176510	0.000	0.310	ROAD BEGINNING <> SLATER DRIVE * FAIRBANKS
EAGLE AVENUE * VALDEZ	191023	0.000	0.229	DEREK WAY * VALDEZ <> DYLEN DRIVE * VALDEZ
EAGLE CREEK ROAD * FBKS NSB	152040	0.000	0.691	STEESE EXPRESSWAY/HIGHWAY <> ROAD ENDING
EAGLE DRIVE * VALDEZ	191021	0.000	0.407	DYLEN DRIVE * VALDEZ <> RIVER DRIVE * VALDEZ
EAST COWLES STREET * FAIRBANKS	176220	0.000	0.910	WEST COWLES/LATHROP STREET * FAIRBANKS <> ROAD ENDI
EAST FORK ROAD * NOME	166538	0.000	0.049	COUNCIL ROAD * NOME <> WEST FORK ROAD * NOME
EAST SIDE DRIVE * FNSB NE	151322	0.000	0.266	MEYERES ROAD * FNSB NE <> ROAD ENDING
EASTERN STREET * EIELSON	188170	0.000	0.169	BAKER STREET * EIELSON <> MILDRED AVENUE * EIELSON

R02-TWF-R032

ALASKA DEPARTMENT OF TRANSPORTATION AND PUBLIC FACILITIES
ROUTES BY DESCRIPTION - CDS ROUTE NUMBERS AS OF 14 March 2008

NORTHERN REGION

ROUTE DESCRIPTION	ROUTE NAME	MILE POINTS FROM	THRU	TERMINI NAME
EASTWOOD LANE * FNSB NE	151089	0.000	0.540	STEELE CREEK ROAD * FNSB NE <> ROAD ENDING
EASY STREET * FBX	176110	0.000	0.930	ROAD BEGINNING <> OLD RICH @ SOUTH FAIRBANKS
ECHO ACRES DRIVE * FBX	150171	0.000	0.712	FIDELER ROAD * FAIRBANKS <> ROAD ENDING
EDDIE LANE * NORTH POLE	188567	0.000	0.091	BUMPY ROAD * NORTH POLE <> ROAD ENDING
EDGERTON HWY/MCCARTHY RD	198000	0.000	92.616	RICHARDSON HIGHWAY <> KENNICOTT ROAD
EDNA STREET * KOTZEBUE	220071	0.000	0.114	FOURTH STREET * KOTZEBUE <> SIXTH STREET * KOTZEBUE
EDSSON AVENUE * NORTH POLE	188421	0.000	0.309	ROAD BEGINNING <> HURST ROAD * NORTH POLE
EGAN DRIVE * VALDEZ	190525	0.000	1.485	FRONT STREET * VALDEZ <> MEALS AVENUE * VALDEZ
EIELSON AVENUE NORTH * DELTA JCT CITY	185442	0.000	0.629	EIELSON STREET * DELTA JCT CITY <> TANANA LOOP EXTE
EIELSON AVENUE SOUTH * DELTA JCT CITY	185446	0.000	0.630	EIELSON STREET * DELTA JCT CITY <> TANANA LOOP EXTE
EIELSON FARM COMMUNITY ROAD * EIELSON	188108	0.000	0.967	ROAD BEGINNING <> EIELSON FARM ROAD * EIELSON
EIELSON FARM ROAD * EIELSON	188110	0.000	7.759	RICHARDSON HIGHWAY <> OLD RICH/OLD VALDEZ TRAIL @ S
EIELSON STREET * DELTA JCT CITY	185445	0.000	0.395	EIELSON AVENUE SOUTH * DELTA JCT CITY <> EIELSON AV
EIELSON STREET * FAIRBANKS	175715	0.000	0.230	ROAD BEGINNING <> AIRPORT WAY FRONTAGE ROAD S5
EIGHTH AVENUE * KOTZEBUE	220070	0.000	0.265	ROAD BEGINNING <> TED STEVENS WAY * KOTZEBUE
EIGHTH STREET * CORDOVA	210975	0.000	0.032	EYAK LAKE ROAD * CORDOVA <> ROAD ENDING
EIGHTH STREET * NENANA CITY	174552	0.000	0.230	ROAD BEGINNING <> C STREET * NENANA CITY
EISELE ROAD * STEESE HWY	152006	0.000	0.525	STEESE EXPRESSWAY/HIGHWAY <> ROAD ENDING
EKLUTNA STREET * VALDEZ	190544	0.000	0.131	ROAD BEGINNING <> MEALS AVENUE * VALDEZ
ELDORADO ROAD * FBKS NSB	150146	0.000	1.000	BALLAINE ROAD * FAIRBANKS <> ROAD ENDING
ELEMENTARY DRIVE * FBKS NSB	151030	0.000	0.470	CHENA HOT SPRINGS ROAD * FBKS NSB <> ROAD ENDING
ELIZ STREET * NORTH POLE	188389	0.000	0.124	ROAD BEGINNING <> PEEDE ROAD * NORTH POLE
ELIZABETH COURT * SALCHA	187724	0.000	0.055	RICHARDSON HIGHWAY <> ROAD ENDING
ELLIOTT HIGHWAY	153000	0.000	153.862	OLD STEESE @ FOX * FAIRBANKS <> ROAD ENDING
ELRAY STREET * FNSB NW	175129	0.000	0.092	GOLD HILL ROAD * FNSB NW <> ROAD ENDING
ELVIRA AVENUE * NORTH POLE	188994	0.000	0.273	ROAD BEGINNING <> ROAD ENDING
EMRICK STREET * DOT LAKE	183030	0.000	0.080	WALTERS AVENUE * DOT LAKE <> ROAD ENDING
ERIC STREET * SALCHA	188007	0.000	0.184	ARMITAGE ROAD * SALCHA <> HOWELL ROAD * SALCHA
ERMINE DRIVE * NORTH POLE	188541	0.000	0.479	ROAD BEGINNING <> PLACK ROAD * NORTH POLE
ESRO ROAD * FBKS NSB	151015	0.000	2.860	CHENA HOT SPRINGS ROAD * FBKS NSB <> ROAD ENDING
ESTER CREEK DRIVE * FNSB NW	174810	0.000	0.537	ROAD BEGINNING <> OLD NENANA HWY * FNSB NW
ESTER DOME ROAD * FNSB NW	175460	0.000	4.603	SHEEP CREEK ROAD * FNSB NW <> ROAD ENDING
ESTER DRIVE * FNSB NW	175107	0.000	0.512	TURNABOUT AVENUE * FNSB NW <> ROAD ENDING
ESTERBROOK COURT * FNSB SW	175563	0.000	0.225	ROAD BEGINNING <> JAMBOREE DRIVE * FNSB SW
ETHAM PARK ROAD * NORTH POLE	188625	0.000	0.051	HOUGHTON HILL DRIVE * NORTH POLE <> ROAD ENDING
EUREKA ROAD #5 * ELLIOTT HWY	153044	0.000	1.106	ROAD BEGINNING <> ELLIOTT HIGHWAY
EUREKA ROAD #6 * ELLIOTT HWY	153043	0.000	1.028	ROAD BEGINNING <> ROAD ENDING
EUREKA ROAD #7 * ELLIOTT HWY	153042	0.000	0.228	ROAD BEGINNING <> ELLIOTT HIGHWAY
EUREKA ROAD #8 * ELLIOTT HWY	153041	0.000	0.673	ELLIOTT HIGHWAY <> ELLIOTT HIGHWAY
EUREKA ROAD #9 * ELLIOTT HWY	153040	0.000	0.908	ELLIOTT HIGHWAY <> ELLIOTT HIGHWAY
EUREKA-RAMPART RD (AHS PROPOSED SECTION)	040065	0.000	11.130	EUREKA-RAMPART ROAD <> EUREKA-RAMPART RD (RAMPART S
EUREKA-RAMPART RD (RAMPART SECTION)	040066	0.000	2.000	EUREKA-RAMPART RD (AHS PROPOSED SECTION) <> ROAD EN
EUREKA-RAMPART ROAD	153050	0.000	11.870	ELLIOTT HIGHWAY <> EUREKA-RAMPART RD (AHS PROPOSED
EVA CREEK ROAD * FNSB NW	175139	0.000	0.255	PARKS HIGHWAY <> ROAD ENDING
EVERGREEN STREET * FAIRBANKS	150137	0.000	0.310	ROAD BEGINNING <> MARIKA ROAD * FAIRBANKS
EYAK AVENUE * CORDOVA	210016	0.000	0.036	OLSEN STREET * CORDOVA <> ROAD ENDING
EYAK DRIVE * CORDOVA	210020	0.000	0.740	COPPER RIVER HIGHWAY <> ROAD ENDING
EYAK LAKE FLOAT PLANE ROAD * CORDOVA	210007	0.000	0.114	COPPER RIVER HIGHWAY <> ROAD ENDING
EYAK LAKE ROAD * CORDOVA	210900	0.000	6.754	SECOND STREET * CORDOVA <> POWER INTAKE ROAD * CORD
EYAK RIVER ACCESS ROAD * CORDOVA	210011	0.000	0.073	COPPER RIVER HIGHWAY <> ROAD ENDING

R02-TWF-R032

ALASKA DEPARTMENT OF TRANSPORTATION AND PUBLIC FACILITIES
ROUTES BY DESCRIPTION - CDS ROUTE NUMBERS AS OF 14 March 2008

NORTHERN REGION

ROUTE DESCRIPTION	ROUTE NAME	MILE POINTS FROM	THRU	TERMINI NAME
F STREET * ANDERSON	174375	0.000	0.369	ANDERSON ROAD * ANDERSON <> THIRD STREET WEST * AND
F STREET * FAIRBANKS	150051	0.000	0.040	FAREWELL AVENUE * FAIRBANKS <> TRAINOR GATE ROAD *
F STREET * NENANA CITY	174547	0.000	0.342	SIXTH STREET (PORT ACCESS) * NENANA CITY <> FIRST S
F STREET EAST * NOME CITY	168825	0.000	0.172	KINGS ALLEY * NOME CITY <> SIXTH AVENUE EAST * NOME
F STREET WEST * NOME CITY	168535	0.000	0.170	RIVER STREET * NOME CITY <> SEPPALA DRIVE * NOME CI
FAA HOUSING ROAD * NOME CITY	168215	0.000	0.418	FAA/DOYLE ROAD * NOME CITY <> NATIONAL GUARD SPUR R
FAA WAY * NENANA	174580	0.000	0.960	PARKS HIGHWAY <> ROAD ENDING
FAA/DOYLE ROAD * NOME CITY	167820	0.000	0.586	CENTER CREEK ROAD * NOME CITY <> ROAD ENDING
FABIAN DRIVE * FNSB NE	151012	0.000	1.280	BENNETT ROAD * FBKS NSB <> ROAD ENDING
FAIRBANKS CREEK ROAD * FBKS NSB	152010	0.000	8.268	PEDRO DOME ROAD * STEESE HWY <> ROAD ENDING
FAIRBANKS DRIVE * VALDEZ	190524	0.000	0.338	HAZELET AVENUE * VALDEZ <> MEALS AVENUE * VALDEZ
FAIRBANKS STREET * FAIRBANKS	175870	0.000	0.976	TANANA LOOP * FAIRBANKS <> ROAD ENDING
FAIRHILL ROAD * FAIRBANKS	150070	0.000	0.380	FARMERS LOOP * FBX <> ROAD ENDING
FAIRWATER AVENUE * DELTA JCT	185051	0.000	0.292	TRIPLE H ROAD (JACK WARREN) * DELTA JCT <> CLEARWAT
FAITH CREEK ROAD * FBKS NSB	152035	0.000	1.500	STEESE EXPRESSWAY/HIGHWAY <> ROAD ENDING
FALCON WAY * VALDEZ	191028	0.000	0.628	DEREK WAY * VALDEZ <> RIVER DRIVE * VALDEZ
FALES ROAD * DELTA JCT	185363	0.000	0.725	ROAD BEGINNING <> JACK WARREN ROAD * DELTA JCT
FARARR ROAD * DELTA JCT	185431	0.000	0.492	ROAD BEGINNING <> TANANA LOOP EXTENSION * DELTA JCT
FAREWELL AVENUE * FAIRBANKS	150044	0.000	0.740	3RD STREET * FBX <> F STREET * FAIRBANKS
FARMERS LOOP * FBX	150200	0.000	8.433	FAIRHILL ROAD * FAIRBANKS <> UNIVERSITY AVENUE * FB
FARMERS LOOP SPUR * FAIRBANKS	150600	0.000	0.484	FARMERS LOOP * FBX <> ROAD ENDING
FAYLES DRIVE * TOK	181965	0.000	0.499	CLARK DRIVE * TOK <> SCHIOVULLI STREET * TOK
FEDERAL WAY * CORDOVA	210123	0.000	0.048	SECOND STREET * CORDOVA <> ROAD ENDING
FEDERAL WAY * NOME CITY	168661	0.000	0.046	FRONT STREET * NOME CITY <> FIRST AVE EAST (BERING)
FELIZ STREET * FNSB SE	189065	0.000	0.436	PERSINGER DRIVE <> ROAD ENDING
FERRY ROAD * HEALY/CANTWELL	173800	0.000	0.907	PARKS HIGHWAY <> ROAD ENDING
FERRY ROAD/COPPER RIVER HWY WYE * CORDOVA	210509	0.000	0.030	FERRY TERMINAL ROAD * CORDOVA <> COPPER RIVER HIGHW
FERRY STAGING LINE * CORDOVA	210511	0.000	0.128	FERRY TERMINAL ROAD * CORDOVA <> FERRY TERMINAL ROA
FERRY TERMINAL ROAD * CORDOVA	210510	0.000	0.088	ROAD BEGINNING <> CORDOVA MARINE ROUTE
FERRY WAY * VALDEZ	190501	0.000	0.113	VALDEZ SPUR MAINLINE MARINE ROUTE <> HAZELET AVENUE
FERRY/EVA/MOOSE CREEK ROAD	173900	0.000	21.180	ROAD BEGINNING <> ROAD ENDING
FESTIVAL DRIVE * FNSB SW	175893	0.000	0.832	BECKER RIDGE ROAD * FAIRBANKS NSB <> ISBERG ROAD EA
FIDALGO STREET * VALDEZ	190502	0.000	0.293	HAZELET AVENUE * VALDEZ <> HARBOR DRIVE NORTH * VAL
FIDDLE WAY * FNSB SW	174887	0.000	1.460	ROAD BEGINNING <> ISBERG ROAD EAST * FNSB SW
FIDDLEHEAD LANE * VALDEZ	190580	0.000	0.188	ROAD BEGINNING <> SALMONBERRY WAY * VALDEZ
FIDELER ROAD * FAIRBANKS	150170	0.000	0.674	FARMERS LOOP * FBX <> ECHO ACRES DRIVE * FBX
FIELDING LAKE ROAD	197500	0.000	1.790	RICHARDSON HIGHWAY <> ROAD ENDING
FIFTH AVENUE * KOTZEBUE	220040	0.000	0.547	BISON STREET * KOTZEBUE <> AIRPORT LANE * KOTZEBUE
FIFTH AVENUE * NOME CITY	168370	0.000	1.008	C STREET WEST * NOME CITY <> ROAD ENDING
FIFTH STREET * CORDOVA	210945	0.000	0.075	ROAD BEGINNING <> ROAD ENDING
FIFTH STREET * DELTA JCT CITY	185078	0.000	0.532	RICHARDSON HIGHWAY <> ALASKA HIGHWAY
FIFTH STREET * KOTZEBUE	220072	0.000	0.245	TURF STREET * KOTZEBUE <> SIXTH STREET SPUR * KOTZE
FIFTH STREET * NENANA CITY	174540	0.000	0.359	A STREET * NENANA <> E STREET * NENANA CITY
FINELL DRIVE * NORTH POLE	188261	0.000	0.897	PERIDOT STREET * NORTH POLE <> ROAD ENDING
FIREWEED STREET * TOK	182000	0.000	0.180	ALASKA HIGHWAY <> ROAD ENDING
FIRST AVE EAST (BERING) * NOME	168310	0.000	0.405	BERING STREET * NOME CITY <> MOORE WAY * NOME CITY
FIRST AVE EAST (MINIX) * NOME	168311	0.000	0.379	MINIX WAY * NOME CITY <> N STREET EAST * NOME CITY
FIRST AVENUE NORTH * GLENNALLEN	139880	0.000	0.130	CVEA CO-OP ROAD * GLENNALLEN <> AURORA (SCHOOL) ROA
FIRST AVENUE WEST * NOME CITY	168320	0.000	0.282	F STREET WEST * NOME CITY <> BERING STREET * NOME C
FIRST STREET * GLENNALLEN	139820	0.000	0.104	ROAD BEGINNING <> TERRACE (SUBDIVISION) ROAD * GLEN

R02-TWF-R032

ALASKA DEPARTMENT OF TRANSPORTATION AND PUBLIC FACILITIES
ROUTES BY DESCRIPTION - CDS ROUTE NUMBERS AS OF 14 March 2008

NORTHERN REGION

ROUTE DESCRIPTION	ROUTE NAME	MILE POINTS FROM	THRU	TERMINI NAME
FIRST STREET * MENTASTA	237510	0.000	0.108	MENTASTA SPUR ROAD <> SANDFORD WAY * MENTASTA
FIRST STREET * NENANA CITY	174510	0.000	0.493	MAIN STREET * NENANA CITY <> F STREET * NENANA CITY
FIRST STREET SOUTH * CORDOVA	210155	0.000	0.068	FISHERMAN AVENUE * CORDOVA <> SAWMILL AVENUE * CORD
FISH CREEK ROAD * STEESE HWY	152011	0.000	2.130	FAIRBANKS CREEK ROAD * FBKS NSB <> ROAD ENDING
FISHERMAN AVENUE * CORDOVA	210152	0.000	0.124	ORCA STREET * CORDOVA <> SECOND STREET SOUTH * CORD
FISHING CAMP ROAD * KOTZEBUE	220085	0.000	1.579	AIR FORCE ROAD * KOTZEBUE <> AIR FORCE ROAD * KOTZE
FITZ COURT * FNSB NE	151085	0.000	0.260	STEELE CREEK ROAD * FNSB NE <> ROAD ENDING
FIVE MILE CONNECTOR * CORDOVA	210010	0.000	0.047	COPPER RIVER HIGHWAY <> FIVE MILE CUTOFF * CORDOVA
FIVE MILE CUTOFF * CORDOVA	211500	0.000	0.505	COPPER RIVER HIGHWAY <> COPPER RIVER HIGHWAY
FLAT MOUNTAIN ROAD * FNSB NE	151331	0.000	0.397	ROAD BEGINNING <> GOLD MINE TRAIL ROAD * FNSB NE
FLATPICK ROAD * FNSB SW	174888	0.000	0.261	FIDDLE WAY * FNSB SW <> ROAD ENDING
FLEET STREET * DELTA JCT	185178	0.000	0.155	ALASKA HIGHWAY <> ROAD ENDING
FLEETWOOD WAY * NORTH POLE	188701	0.000	0.157	MANDEVILLE LOOP * NORTH POLE <> ROAD ENDING
FLIGHT STREET * NORTH POLE	188433	0.000	0.938	HURST ROAD * NORTH POLE <> MAULE LANE * NORTH POLE
FLOAT POND ACCESS ROAD * BETTLES	040040	0.000	1.900	ROAD BEGINNING <> ROAD ENDING
FLYING SQUIRREL COURT * SALCHA	187706	0.000	0.053	ROAD BEGINNING <> RICHARDSON HIGHWAY
FOOL'S GOLD ROAD * FNSB NE	151327	0.000	0.637	ROAD BEGINNING <> GOLD MINE TRAIL ROAD * FNSB NE
FORAKER STREET * VALDEZ	190543	0.000	0.132	ROAD BEGINNING <> MEALS AVENUE * VALDEZ
FORE & AFT DRIVE * NOME CITY	168410	0.000	0.288	NOME/TELLER HIGHWAY <> ROUND THE CLOCK ROAD * NOME
FOREST DRIVE * DELTA JCT	185257	0.000	0.630	NISTLER ROAD * DELTA JCT <> ROAD ENDING
FOREST WAY * CORDOVA	210014	0.000	0.053	OLSEN STREET * CORDOVA <> ROAD ENDING
FORESTRY WAY * CORDOVA	210560	0.000	0.018	ROAD BEGINNING <> PIPE STREET * CORDOVA
FORT DAVIS ROAD * NOME	166536	0.000	0.680	COUNCIL ROAD * NOME <> ROAD ENDING
FORT GREELY ACCESS ROAD * DELTA JUNCTION	197550	0.000	0.100	RICHARDSON HIGHWAY <> ROAD ENDING
FOURTH AVENUE * KOTZEBUE	220030	0.000	0.344	LAKE STREET (SHORE) * KOTZEBUE <> MISSION STREET *
FOURTH AVENUE EAST * NOME CITY	168300	0.000	0.702	ROAD BEGINNING <> STEADMAN STREET * NOME CITY
FOURTH AVENUE WEST * NOME CITY	168360	0.000	0.543	STEADMAN STREET * NOME CITY <> E STREET WEST * NOME
FOURTH STREET (ADAMS) * CORDOVA	210937	0.000	0.015	ADAMS AVENUE WEST * CORDOVA <> ROAD ENDING
FOURTH STREET (DAVIS) * CORDOVA	210935	0.000	0.217	DAVIS AVENUE (2ND AVE) * CORDOVA <> ROAD ENDING
FOURTH STREET * DELTA JCT CITY	185076	0.000	0.513	JARVIS AVENUE * DELTA JCT <> TANANA STREET * DELTA
FOURTH STREET * GLENNALLEN	139850	0.000	0.175	ROAD BEGINNING <> ROAD ENDING
FOURTH STREET * KOTZEBUE	220076	0.000	0.325	TURF STREET * KOTZEBUE <> ROAD ENDING
FOURTH STREET NORTH * NENANA CITY	174530	0.000	0.437	A STREET * NENANA <> F STREET * NENANA CITY
FOURTH STREET SOUTH * NENANA CITY	174532	0.000	0.028	PARKS HIGHWAY <> A STREET * NENANA
FOXGLOVE STREET * FNSB SE	188975	0.000	0.159	MARIGOLD ROAD * FNSB SE <> ASTER DRIVE * NORTH POLE
FRED MEYER WEST - OLD AIRPORT ROAD	175825	0.000	0.300	OLD AIRPORT ROAD * FAIRBANKS <> ROAD ENDING
FREEDOM DRIVE * NORTH POLE	188415	0.000	0.256	HURST ROAD * NORTH POLE <> INDEPENDENCE CIRCLE * NO
FREEMAN ROAD	189072	0.000	2.363	NORDALE ROAD * NORTH POLE <> ROAD ENDING
FREEMONT STREET * EAGLE	255605	0.000	0.047	MISSION ROAD * EAGLE <> FRONT STREET LOWER * EAGLE
FRIDA WAY * FNSB SW	174873	0.000	0.594	KALLENBERG ROAD * FNSB SW <> ROSIE CREEK TRAIL * FN
FRIENDLY ROAD * SALCHA	187012	0.000	0.243	ROAD BEGINNING <> PERIGRINE RIDGE ROAD * SALCHA
FRIENDS WAY * KOTZEBUE	220024	0.000	0.182	MISSION STREET * KOTZEBUE <> BISON STREET * KOTZEBU
FRONT STREET (PORT ACCESS) * NENANA CITY	174500	0.000	1.290	ROAD BEGINNING <> PARKS HIGHWAY
FRONT STREET * NOME CITY	168600	0.000	1.122	COUNCIL ROAD * NOME <> RIVER STREET * NOME CITY
FRONT STREET * TELLER	167040	0.000	0.052	GRANTLEY AVENUE * TELLER <> NOME/TELLER HIGHWAY
FRONT STREET * VALDEZ	190584	0.000	0.094	EGAN DRIVE * VALDEZ <> DEWEY COURT * VALDEZ
FRONT STREET LOWER * EAGLE	255645	0.000	0.235	ROAD BEGINNING <> GOLDEN AVENUE * EAGLE
FRONT STREET NORTH * CORDOVA	210124	0.000	0.026	COUNCIL AVENUE (RAILROAD) * CORDOVA <> ROAD ENDING
FRONT STREET SOUTH * CORDOVA	210125	0.000	0.063	ROAD BEGINNING <> ADAMS AVENUE WEST * CORDOVA
FRONT STREET UPPER * EAGLE	255610	0.000	0.144	AMUNDESEN STREET * EAGLE <> LINCOLN AVENUE * EAGLE

R02-TWF-R032

ALASKA DEPARTMENT OF TRANSPORTATION AND PUBLIC FACILITIES
ROUTES BY DESCRIPTION - CDS ROUTE NUMBERS AS OF 14 March 2008

NORTHERN REGION

ROUTE DESCRIPTION	ROUTE NAME	MILE POINTS FROM	THRU	TERMINI NAME
FROSTY AVENUE * NORTH POLE	188689	0.000	0.098	SEAVY DRIVE * NORTH POLE <> CECILE STREET * NORTH P
FUGARWE COURT * NORTH POLE	188420	0.000	0.069	ROAD BEGINNING <> EDSSON AVENUE * NORTH POLE
G STREET * ANDERSON	174385	0.000	0.246	ANDERSON ROAD * ANDERSON <> SECOND STREET * ANDERSO
G STREET EAST * NOME CITY	168835	0.000	0.285	THIRD AVENUE EAST * NOME CITY <> NOME BYPASS * NOME
GAFFNEY ROAD (WAINWRIGHT MAIN GATE) FBKS	150005	0.000	0.150	AIRPORT WAY * FAIRBANKS <> ROAD ENDING
GAFFNEY ROAD * FAIRBANKS	150007	0.000	0.560	BARNETTE STREET/GILLAM WAY * FBKS <> ROAD ENDING
GALENA DRIVE * VALDEZ	190517	0.000	0.310	HAZELET AVENUE * VALDEZ <> MEALS AVENUE * VALDEZ
GALENA STREET * HEALY	173522	0.000	0.067	SULFIDE ROAD * HEALY <> ROAD ENDING
GANDIL DRIVE * CORDOVA	210022	0.000	0.163	EYAK DRIVE * CORDOVA <> ROAD ENDING
GARDEN STREET * KOTZEBUE	220065	0.000	0.095	THIRD AVENUE * KOTZEBUE <> FOURTH STREET * KOTZEBUE
GARNER DRIVE * FNSB NW	174824	0.000	0.463	OLD NENANA HWY * FNSB NW <> BLIND MOSES ROAD * FNSB
GARNET DRIVE (E OF BADGER) * NORTH POLE	188553	0.000	0.798	ROAD BEGINNING <> PERIDOT STREET * NORTH POLE
GARTZ ROAD * DELTA JCT	185463	0.000	0.990	REMINGTON ROAD * DELTA JCT <> ROAD ENDING
GAS LAMP ROAD * NOME CITY	168415	0.000	0.107	FORE & AFT DRIVE * NOME CITY <> ROAD ENDING
GEIST - PARKS NB RAMP	175508	0.000	0.435	GEIST ROAD * FBX <> PARKS HIGHWAY
GEIST - PARKS SB RAMP	175509	0.000	0.702	GEIST ROAD * FBX <> PARKS HIGHWAY
GEIST EB - PARKS SB WYE	175503	0.000	0.081	GEIST ROAD * FBX <> GEIST - PARKS SB RAMP
GEIST ROAD * FBX	175800	0.000	1.738	JOHANSEN EXPRESSWAY <> CHENA PUMP ROAD * FBX
GEIST WB - PARKS NB WYE	175504	0.000	0.032	GEIST ROAD * FBX <> GEIST - PARKS NB RAMP
GEORGE FOX WAY * KOTZEBUE	220022	0.000	0.181	MISSION WAY * KOTZEBUE <> SHORE LANE * KOTZEBUE
GEORGE JR DRIVE * TOK	181960	0.000	1.419	ALASKA HIGHWAY <> BOREALIS AVENUE * TOK
GERONIMO AVENUE * FNSB SE	188944	0.000	0.186	RUSSELL COURT * NORTH POLE <> BADGER LOOP ROAD * FB
GILBERTSON WAY * DELTA JCT	185365	0.000	0.097	ROAD BEGINNING <> JACK WARREN ROAD * DELTA JCT
GILLAM WAY (NO OF 22ND) * FAIRBANKS	176421S2	0.000	0.200	ROAD BEGINNING <> 22ND AVENUE * FAIRBANKS
GILLAM WAY (SO OF 22ND) * FAIRBANKS	176421S3	0.000	0.470	22ND AVENUE * FAIRBANKS <> ROAD ENDING
GILLIAM WAY * TOK	181952	0.000	0.356	ROAD BEGINNING <> SCOBY WAY * TOK
GILLIGAN COURT * SALCHA	188020	0.000	0.185	OLD RICH/OLD VALDEZ TRAIL @ SALCHA <> ROAD ENDING
GILMORE TRAIL * FBKS NSB	151210	0.000	6.933	STEELE CREEK ROAD * FNSB NE <> ROAD ENDING
GINKO DRIVE * CORDOVA	210021	0.000	0.060	EYAK DRIVE * CORDOVA <> ROAD ENDING
GINKO ROAD * FAIRBANKS	175805	0.000	0.160	ROAD BEGINNING <> GEIST ROAD * FBX
GIVE-A-WAY STREET * EIELSON	188150	0.000	0.496	OLD RICH @ EIELSON <> ROAD ENDING
GLACIER CREEK ROAD * NOME	168907	0.000	15.088	NOME/TELLER HIGHWAY <> ROAD ENDING
GLACIER DRIVE NORTH * VALDEZ	190574	0.000	0.069	ROAD BEGINNING <> COTTONWOOD DRIVE * VALDEZ
GLACIER DRIVE SOUTH * VALDEZ	190568	0.000	0.069	KLUTINA STREET * VALDEZ <> ROAD ENDING
GLACIER SPUR ROAD * NOME	168903	0.000	0.390	OLD GLACIER CREEK ROAD * NOME <> GLACIER CREEK ROAD
GLACIER STATE DRIVE * NORTH POLE	188996	0.000	0.162	ROAD BEGINNING <> ROAD ENDING
GLASGOW DRIVE * FAIRBANKS NSB	175540	0.000	0.400	ROAD BEGINNING <> TRINIDAD DRIVE * FAIRBANKS
GLENN HIGHWAY	135000	110.264	180.165	ALASCOM ROAD * MATSU <> RICHARDSON HIGHWAY
GLENWOOD DRIVE * NORTH POLE	188659	0.000	0.135	LAURANCE ROAD * NORTH POLE <> ROAD ENDING
GLIDE ROAD * NORTH POLE	188440	0.000	0.073	ROAD BEGINNING <> AILERON COURT * NORTH POLE
GO THATA WAY * EIELSON	188140	0.000	0.281	ROAD BEGINNING <> OLD RICH @ EIELSON
GOLD AVENUE * NOME CITY	168125	0.000	0.396	PORT ROAD * NOME CITY <> ROAD ENDING
GOLD CHANNEL COURT * FNSB NW	175145	0.000	0.064	PARKS HIGHWAY <> ROAD ENDING
GOLD HILL ROAD * FNSB NW	175100	0.000	3.384	PARKS HIGHWAY <> SHEEP CREEK ROAD * FNSB NW
GOLD LODE ROAD * FNSB NW	174828	0.000	0.385	ROAD BEGINNING <> OLD NENANA HWY * FNSB NW
GOLD MINE TRAIL ROAD * FNSB NE	150060	0.000	4.001	STEESE EXPRESSWAY/HIGHWAY <> GILMORE TRAIL * FBKS N
GOLD PAN ROAD * FNSB NE	151308	0.000	0.434	GOLDVEIN ROAD * FNSB NE <> GOLD MINE TRAIL ROAD * F
GOLD POKE DRIVE * FNSB NE	151303	0.000	0.148	GOLD MINE TRAIL ROAD * FNSB NE <> ROAD ENDING
GOLD STREET * NORTH POLE	188631	0.000	0.239	LYLE AVENUE * NORTH POLE <> BRANCH AVENUE * NORTH
GOLDBEARING COURT * FNSB NE	151301	0.000	0.091	GOLD MINE TRAIL ROAD * FNSB NE <> ROAD ENDING

R02-TWF-R032

ALASKA DEPARTMENT OF TRANSPORTATION AND PUBLIC FACILITIES
ROUTES BY DESCRIPTION - CDS ROUTE NUMBERS AS OF 14 March 2008

NORTHERN REGION

ROUTE DESCRIPTION	ROUTE NAME	MILE POINTS FROM	THRU	TERMINI NAME
GOLDEN AVENUE * EAGLE	255615	0.000	0.076	FRONT STREET LOWER * EAGLE <> WATER STREET * EAGLE
GOLDENROD DRIVE * FNSB SE	188885	0.000	0.163	FELIZ STREET * FNSB SE <> ROAD ENDING
GOLDRUSH TRAIL * DELTA JCT	185502	0.000	1.350	RIKA'S ROAD * DELTA JCT <> LEIGH ROAD * DELTA JCT
GOLDSTREAK ROAD * FNSB NE	151319	0.000	1.204	PENNYWEIGHT DRIVE * FNSB NE <> ROAD ENDING
GOLDSTREAM ROAD	151600	0.000	10.487	STEESE EXPRESSWAY/HIGHWAY <> MURPHY DOME ROAD
GOLDVEIN ROAD * FNSB NE	151307	0.000	0.890	BULLION DRIVE * FNSB NE <> GOLD PAN ROAD * FNSB NE
GONE AGAIN DRIVE * NOME CITY	168420	0.000	0.062	TEA KETTLE DRIVE * NOME CITY <> ROAD ENDING
GORDON ROAD * NORTH POLE	188615	0.000	0.869	ROAD BEGINNING <> ROAD ENDING
GRANITE VIEW ROAD * DELTA JCT	185459	0.000	0.960	ROAD BEGINNING <> REMINGTON ROAD * DELTA JCT
GRANTHAM LANE * NORTH POLE	188783	0.000	0.071	MOOSE WALK ROAD * NORTH POLE <> ROAD ENDING
GRANTLEY AVENUE * TELLER	167045	0.000	0.370	NOME/TELLER HIGHWAY <> ROAD ENDING
GRAPHITE LANE * HEALY	173536	0.000	0.264	CARBON WAY * HEALY <> ROAD ENDING
GRAYLING STREET * KOTZEBUE	220044	0.000	0.095	PTARMIGAN WAY * KOTZEBUE <> SALMON STREET * KOTZEBU
GREAT LAND ROAD * TOK	181936	0.000	0.538	MIDNIGHT SUN DRIVE * TOK <> SLED DOG WAY * TOK
GREAT VIEW LANE * FNSB NE	151218	0.000	0.660	GILMORE TRAIL * FBKS NSB <> ROAD ENDING
GREEN ROAD * FNSB SE	189115	0.000	0.311	BRADWAY ROAD * FBX <> ROAD ENDING
GREENSMITH ROAD * DELTA JCT	185156	0.000	1.850	ROAD BEGINNING <> ROAD ENDING
GREENSTONE ROAD * NORTH POLE	188522	0.000	0.365	BLACKSTONE ROAD * NORTH POLE <> BLACKSTONE ROAD * N
GREENWOOD STREET * NORTH POLE	188517	0.000	0.326	PLACK ROAD * NORTH POLE <> ROAD ENDING
GRENAC ROAD * FAIRBANKS	150155	0.000	1.154	FARMERS LOOP * FBX <> ROAD ENDING
GRIEME ROAD * SALCHA	187708	0.000	0.841	RICHARDSON HIGHWAY <> ROAD ENDING
GRIZZLY LANE * DELTA JCT	185060	0.000	0.416	RICHARDSON AVENUE * DELTA JCT CITY <> JARVIS AVENUE
GROUSE COURT * FNSB SW	174855	0.000	0.223	RABBIT RUN * FNSB SW <> ROAD ENDING
GRUBSTAKE ROAD * FNSB NE	151316	0.000	0.795	GOLD MINE TRAIL ROAD * FNSB NE <> GOLD PAN ROAD * F
GULKANA STREET * VALDEZ	190542	0.000	0.128	ROAD BEGINNING <> MEALS AVENUE * VALDEZ
GUNNAR LANE * STEESE HWY	152003	0.000	0.215	STEESE EXPRESSWAY/HIGHWAY <> ROAD ENDING
GUNNING DRIVE * FNSB NE	151225	0.000	0.456	HUBNERITE ROAD NORTH * FBX <> ROAD ENDING
H & H LANE * NORTH POLE	188209	0.000	0.775	ROAD BEGINNING <> OLD RICH @ NORTH POLE
H STREET * ANDERSON	174395	0.000	0.223	SECOND STREET * ANDERSON <> ROAD ENDING
H STREET EAST * NOME CITY	168845	0.000	0.204	THIRD AVENUE EAST * NOME CITY <> SIXTH AVENUE EAST
HAGELBARGER AVENUE	151040	0.000	0.988	STEESE EXPRESSWAY/HIGHWAY <> OLD STEESE @ FOX * FAI
HALL STREET * FAIRBANKS	176465	0.000	0.275	WENDELL STREET <> 6TH AVENUE (HALL) * FAIRBANKS
HAMILTON AVENUE * FAIRBANKS	150120	0.000	0.540	ROAD BEGINNING <> ROAD ENDING
HAMMOCK AVENUE * FNSB SE	189064	0.000	0.187	ROAD BEGINNING <> FELIZ STREET * FNSB SE
HANAGITA STREET * VALDEZ	190505	0.000	0.757	MEALS AVENUE * VALDEZ <> ROAD ENDING
HANGER WAY * VALDEZ	191002	0.000	0.211	AIRPORT ROAD * VALDEZ <> ROAD ENDING
HANNAN ROAD LOWER * DELTA JCT	185369	0.000	0.476	JACK WARREN ROAD * DELTA JCT <> ROAD ENDING
HANNAN ROAD UPPER * DELTA JCT	185053	0.000	0.190	OLMSTEAD ROAD * DELTA JCT <> LAKEVIEW ROAD * DELTA
HANSON HOLLOW ROAD * DELTA JCT	185510	0.000	0.641	RICHARDSON HIGHWAY <> ROAD ENDING
HANSON ROAD * DELTA JCT	185140	0.000	4.965	CLEARWATER ROAD * DELTA JCT <> ROAD ENDING
HANSON ROAD * FAIRBANKS	150126	0.000	0.550	AURORA DRIVE * FAIRBANKS <> ROAD ENDING
HARBOR DRIVE NORTH * VALDEZ	190530	0.000	0.427	FIDALGO STREET * VALDEZ <> KOBUK DRIVE * VALDEZ
HARBOR DRIVE SOUTH * VALDEZ	190532	0.000	0.479	ROAD BEGINNING <> KENNICOTT DRIVE * VALDEZ
HARBOR LOOP * CORDOVA	210115	0.000	0.267	NICHOLOFF WAY * CORDOVA <> NICHOLOFF WAY * CORDOVA
HARDING LAKE DRIVE * SALCHA	187200	0.000	0.868	RICHARDSON HIGHWAY <> COOLIDGE STREET * SALCHA
HARDROCK ROAD * FNSB NE	151314	0.000	0.263	ROAD BEGINNING <> GOLD MINE TRAIL ROAD * FNSB NE
HARMONICA DRIVE * FNSB SW	174893	0.000	0.255	CRIPPLE CREEK ROAD * FNSB SW <> FIDDLE WAY * FNSB S
HARMONY DRIVE * FNSB SW	174862	0.000	0.161	CRIPPLE CREEK ROAD * FNSB SW <> OPRY WAY * FNSB SW
HARP COURT * FNSB SW	174864	0.000	0.051	VIOLIN CIRCLE * FNSB SW <> ROAD ENDING
HARPER AVENUE * DELTA JCT CITY	185219	0.000	0.501	SCHOOL ROAD * DELTA JCT <> HAYES STREET * DELTA JCT

R02-TWF-R032

ALASKA DEPARTMENT OF TRANSPORTATION AND PUBLIC FACILITIES
ROUTES BY DESCRIPTION - CDS ROUTE NUMBERS AS OF 14 March 2008

NORTHERN REGION

ROUTE DESCRIPTION	ROUTE NAME	MILE POINTS FROM	THRU	TERMINI NAME
HARRIS AVENUE * VALDEZ	190526	0.000	0.085	EGAN DRIVE * VALDEZ <> ROAD ENDING
HARRIS ROAD * DELTA JCT	185361	0.000	0.600	JACK WARREN ROAD * DELTA JCT <> ROAD ENDING
HARRISON CREEK ROAD * STEESE HWY	152045	0.000	11.280	STEESE EXPRESSWAY/HIGHWAY <> ROAD ENDING
HARRY LUCKE TRAIL * SALCHA	187210	0.000	0.577	BESSE BARNABAS TRAIL * SALCHA <> RICHARDSON HIGHWAY
HARTZOG LOOP * FNSB SE	188957	0.000	0.569	BADGER LOOP ROAD * FBX <> BADGER LOOP ROAD * FBX
HAYES CIRCLE * DELTA JCT CITY	185233	0.000	0.056	ROAD BEGINNING <> HAYES STREET * DELTA JCT CITY
HAYES STREET * DELTA JCT CITY	185230	0.000	0.647	RICHARDSON HIGHWAY <> DEBORAH STREET * DELTA JCT CI
HAYSTACK DRIVE * ELLIOTT HWY	153016	0.000	5.766	ELLIOTT HIGHWAY <> ROAD ENDING
HAZELET AVENUE * VALDEZ	190500	0.000	0.887	FERRY WAY * VALDEZ <> ROBE RIVER DRIVE * VALDEZ
HEALY ACCESS ROAD	173505	0.000	1.567	HEALY SPUR ROAD * HEALY <> ROAD ENDING
HEALY CIRCLE * DELTA JCT CITY	185221	0.000	0.051	ROAD BEGINNING <> HEALY STREET UPPER * DELTA JCT CI
HEALY SCHOOL ROAD * HEALY	173502	0.000	0.429	HEALY SPUR ROAD * HEALY <> ROAD ENDING
HEALY SPUR ROAD * HEALY	173500	0.000	13.728	HILLTOP ROAD * HEALY <> ROAD ENDING
HEALY STREET LOWER * DELTA JCT CITY	185218	0.000	0.175	AURORA AVENUE * DELTA JCT CITY <> SALCHA AVENUE * D
HEALY STREET UPPER * DELTA JCT CITY	185220	0.000	0.269	SALCHA AVENUE * DELTA JCT CITY <> CLEARWATER AVENUE
HECTOR EWAN ROAD * COPPER CENTER	195510	0.000	1.879	OLD RICH @ COPPER CENTER <> ROAD ENDING
HELMERICKS AVENUE * FBX	150104	0.000	0.570	ROAD BEGINNING <> OLD STEESE @ FAIRBANKS * FAIRBANK
HENDERSON ROAD * FNSB NW	175105	0.000	3.697	GOLD HILL ROAD * FNSB NW <> ESTER DOME ROAD * FNSB
HENRICHS ROAD EAST * CORDOVA	211405	0.000	0.141	WHISKEY RIDGE ROAD * CORDOVA <> WHISKEY RIDGE ROAD
HENRY STREET * DOT LAKE	183020	0.000	0.260	MILLER AVENUE * DOT LAKE <> WALTERS AVENUE * DOT LA
HERB MILLER BLVD * FBX	150106	0.000	0.358	TRAINOR GATE ROAD * FAIRBANKS <> ROAD ENDING
HERMAN STREET * BARROW	154040	0.000	0.600	ROAD BEGINNING <> ROAD ENDING
HERMITAGE ACRES ROAD * SALCHA	186545	0.000	0.279	RICHARDSON HIGHWAY <> ROAD ENDING
HERNING ROAD * FBKS NSB	151050	0.000	0.950	CHENA HOT SPRINGS ROAD * FBKS NSB <> ROAD ENDING
HESS AVENUE * DELTA JCT CITY	185231	0.000	0.241	DEBORAH STREET * DELTA JCT CITY <> RAPIDS STREET *
HICKMAN AVENUE * FNSB SE	189053	0.000	0.410	RUST AVENUE * FNSB SE <> RENO LANE * FNSB SE
HIGH GRADE WAY * FNSB NE	151324	0.000	0.737	ROAD BEGINNING <> ROAD ENDING
HIGHLAND DRIVE * CORDOVA	210003	0.000	0.160	COPPER RIVER HIGHWAY <> ROAD ENDING
HIGHLAND DRIVE * FNSB NE	151203	0.000	0.195	STEELE CREEK ROAD * FNSB NE <> ROAD ENDING
HIGHLINE DRIVE * SALCHA	187236	0.000	0.301	WALTS ROAD * SALCHA <> ROAD ENDING
HILLTOP ROAD * HEALY	173310	0.000	1.957	OTTO LAKE ROAD * HEALY <> PARKS HIGHWAY
HIMILAYA ROAD * FNSB ELLIOTT HWY	153058	0.000	4.644	ROAD BEGINNING <> ELLIOTT HIGHWAY
HITE STREET * FNSB SE	189119	0.000	0.156	ROAD BEGINNING <> BRADWAY ROAD * FBX
HOBBIT HILL DRIVE * FNSB NE	151114	0.000	0.332	ROAD BEGINNING <> FABIAN DRIVE * FNSB NE
HOLLENBECK AVENUE * NORTH POLE	188602	0.000	0.204	LANCELOT STREET * NORTH POLE <> ROAD ENDING
HOLLOWELL ROAD * NORTH POLE	188487	0.000	1.002	REPP ROAD * NORTH POLE <> PLACK ROAD * NORTH POLE
HOLMES ROAD * FBX	188850	0.000	3.661	BADGER LOOP ROAD * FBX <> BADGER LOOP ROAD * FBX
HOMER DRIVE * NORTH POLE	188538	0.000	0.356	ATHENA CIRCLE * NORTH POLE <> ATHENA CIRCLE * NORTH
HOMESITE COURT NORTH * SALCHA	188011	0.000	0.189	STRINGER ROAD * SALCHA <> ROAD ENDING
HOMESTEAD DRIVE * COPPER CTR	195610	0.000	0.151	POPLAR ROAD * COPPER CENTER <> ROAD ENDING
HOMESTEAD DRIVE * VALDEZ	190583	0.000	0.546	ROAD BEGINNING <> EGAN DRIVE * VALDEZ
HONEYBEE LANE * NORTH POLE	188749	0.000	0.191	ROAD BEGINNING <> LINEMAN AVENUE * NORTH POLE
HOONAH DRIVE * NORTH POLE	188720	0.000	0.340	YAKUTAT DRIVE * NORTH POLE <> NOATAK DRIVE * NORTH
HOPE STREET * EIELSON	188145	0.000	0.214	DA NEPHEW ST (HOPE) * EIELSON <> OLD RICH @ EIELSON
HORN WAY EAST * FNSB SW	174852	0.000	0.117	OWL DRIVE * FNSB SW <> ROAD ENDING
HORN WAY WEST * FNSB SW	174853	0.000	0.152	OWL DRIVE * FNSB SW <> ROAD ENDING
HORSESHOE WAY * FNSB SE	188998	0.000	0.596	BADGER LOOP ROAD * FBX <> ROAD ENDING
HOSELTON ROAD * FBX	175830	0.000	0.946	OLD AIRPORT WAY * FBX <> BOAT STREET * FBX
HOUGHTON HILL DRIVE * NORTH POLE	188607	0.000	0.532	LYLE AVENUE * NORTH POLE <> ROAD ENDING
HOWARD COURT * NORTH POLE	188337	0.000	0.092	WHITMAN ROAD * NORTH POLE <> ROAD ENDING

R02-TWF-R032

ALASKA DEPARTMENT OF TRANSPORTATION AND PUBLIC FACILITIES
ROUTES BY DESCRIPTION - CDS ROUTE NUMBERS AS OF 14 March 2008

NORTHERN REGION

ROUTE DESCRIPTION	ROUTE NAME	MILE POINTS FROM	THRU	TERMINI NAME
HOWELL ROAD * SALCHA	187716	0.000	0.251	ROAD BEGINNING <> RICHARDSON HIGHWAY
HUBNERITE ROAD NORTH * FBX	151224	0.000	0.386	GILMORE TRAIL * FBKS NSB <> ROAD ENDING
HUGHES AVENUE * DELTA JCT CITY	185386	0.000	0.292	REEVE AVENUE * DELTA JCT CITY <> EIELSON STREET * D
HUGHES CITY STREETS * HUGHES	169550	0.000	5.000	ROAD BEGINNING <> ROAD ENDING
HUGHES ROAD * CANYON CREEK	186020	0.000	0.908	NOOVIK ROAD * CANYON CREEK <> ROAD ENDING
HUNTER STREET * FBX	150103	0.000	0.137	ROAD BEGINNING <> ROAD ENDING
HURST ROAD * NORTH POLE	188860	0.000	4.459	MAVENCAMP CIRCLE (FRANKLIN) * NORTH POLE <> PERIDOT
I STREET EAST * NOME CITY	168855	0.000	0.199	THIRD AVENUE EAST * NOME CITY <> SIXTH AVENUE EAST
ICHABOD STREET * NORTH POLE	188393	0.000	0.237	ROAD BEGINNING <> PEEDE ROAD * NORTH POLE
ICY VIEW ALLEY #1 * NOME CITY	168455	0.000	0.098	FORE & AFT DRIVE * NOME CITY <> ROAD ENDING
ICY VIEW ALLEY #2 * NOME CITY	168465	0.000	0.130	JACK BOOT STREET * NOME CITY <> FORE & AFT DRIVE *
ICY VIEW ALLEY #3 * NOME CITY	168460	0.000	0.063	OUT OF THE WAY * NOME CITY <> ROUND THE CLOCK ROAD
IDITAROD STREET * VALDEZ	190555	0.000	0.133	HAZELET AVENUE * VALDEZ <> ROAD ENDING
ILLINOIS EB - COLLEGE SB WYE	176301	0.000	0.070	ILLINOIS STREET * FBX <> COLLEGE ROAD * FBX
ILLINOIS STREET * FBX	176325	0.000	0.693	CUSHMAN STREET * FBX <> COLLEGE ROAD * FBX
INDEPENDENCE CIRCLE * NORTH POLE	188417	0.000	0.552	YELLOWSTONE ROAD * NORTH POLE <> YELLOWSTONE ROAD *
INDUSTRIAL AVENUE * FAIRBANKS	175725	0.000	0.530	VAN HORN ROAD * FBX <> 30TH AVENUE * FAIRBANKS
INDUSTRIAL ROAD (FIA) * FBX	175730	0.000	2.370	UNIVERSITY AVENUE * FBX <> AIRPORT WAY * FAIRBANKS
INDUSTRIAL ROAD EXIT RAMP * FBX	175707	0.000	0.404	INDUSTRIAL ROAD (FIA) * FBX <> INDUSTRIAL ROAD (FIA
INDUSTRY ROAD * CORDOVA	210101	0.000	0.200	BREAKWATER AVENUE * CORDOVA <> RAILROAD AVENUE * C
INGRESS STREET * CORDOVA	210919	0.000	0.042	CHASE AVENUE * CORDOVA <> ROAD ENDING
INGRID DRIVE * SALCHA	188014	0.000	0.167	OLD RICH/OLD VALDEZ TRAIL @ SALCHA <> ROAD ENDING
INTERNATIONAL STREET * FAIRBANKS	176010	0.000	0.530	VAN HORN ROAD * FBX <> 30TH AVENUE * FAIRBANKS
IRENE MAE STREET * NORTH POLE	188687	0.000	0.431	ANTON AVENUE * NORTH POLE <> SILVERLEAF AVENUE (NEW
ISAAC AVENUE * DOT LAKE	183000	0.000	0.177	ALASKA HIGHWAY <> DUMP ROAD * DOT LAKE
ISBERG ROAD EAST * FNSB SW	174860	0.000	2.257	CRIPPLE CREEK ROAD * FNSB SW <> CHENA RIDGE ROAD *
ISBERG ROAD WEST * FNSB SW	174859	0.000	0.301	SONATA DRIVE * FNSB SW <> ROAD ENDING
ISDEN COURT * FNSB SE	189016	0.000	0.049	ROAD BEGINNING <> LAKLOEY DRIVE * NORTH POLE
ISMO DRIVE * NORTH POLE	188638	0.000	0.239	ROAD BEGINNING <> ROAD ENDING
J STREET * NENANA CITY	174555	0.000	0.373	ROAD BEGINNING <> FRONT STREET (PORT ACCESS) * NENA
JACK BOOT STREET * NOME CITY	168430	0.000	0.130	OSBORN ROAD * NOME <> OUT OF THE WAY * NOME CITY
JACK WADE STREET * TOK	182056	0.000	0.695	TOK CUTOFF HIGHWAY <> TONY CONRAD III DRIVE * TOK
JACK WARREN ROAD * DELTA JCT	185000	0.000	6.360	DICKSON ROAD * DELTA JCT <> RICHARDSON HIGHWAY
JACKSON STREET NORTH * NORTH POLE	188550	0.000	0.094	ROAD BEGINNING <> KIMI STREET * NORTH POLE
JAGO STREET * VALDEZ	190554	0.000	0.132	HAZELET AVENUE * VALDEZ <> ROAD ENDING
JAI ALAI ROAD * NORTH POLE	188705	0.000	0.046	MISTLETOE DRIVE * NORTH POLE <> MANDEVILLE LOOP * N
JAMBOREE DRIVE * FNSB SW	175562	0.000	0.527	FESTIVAL DRIVE * FNSB SW <> ROAD ENDING
JAMES STREET * DELTA JCT	185255	0.000	1.354	ROAD BEGINNING <> NISTLER ROAD * DELTA JCT
JAN LAKE ROAD * TOK	180200	0.000	0.503	ALASKA HIGHWAY <> ROAD ENDING
JANNEL STREET * DELTA JCT	185375	0.000	0.087	ROAD BEGINNING <> JACK WARREN ROAD * DELTA JCT
JARVIS AVENUE * DELTA JCT	185070	0.000	0.627	GRIZZLY LANE * DELTA JCT <> ROAD ENDING
JASON PLACE * DELTA JCT	185371	0.000	0.087	ROAD BEGINNING <> JACK WARREN ROAD * DELTA JCT
JEANNETTE WAY * FNSB NW	175141	0.000	0.155	PARKS HIGHWAY <> ROAD ENDING
JEFFERSON STREET * EAGLE	255550	0.000	0.143	3RD AVENUE * EAGLE <> 1ST AVENUE * EAGLE
JENNICK AVENUE * FNSB NE	151211	0.000	0.245	GILMORE TRAIL * FBKS NSB <> ROAD ENDING
JEREMY LANE * NORTH POLE	188722	0.000	0.064	ROAD BEGINNING <> NEWBY ROAD * NORTH POLE
JERRY COLRUDS ROAD * HEALY	173325	0.000	0.148	PARKS HIGHWAY <> ROAD ENDING
JESSICA LOOP * NORTH POLE	188532	0.000	0.342	WHISPERING PINES STREET * NORTH POLE <> WHISPERING
JETTY ROAD * NOME CITY	168145	0.000	0.549	PORT ROAD * NOME CITY <> ROAD ENDING
JIM MCKINLEY DRIVE * COPPER CENTER	195515	0.000	0.144	HECTOR EWAN ROAD * COPPER CENTER <> ROAD ENDING

R02-TWF-R032

ALASKA DEPARTMENT OF TRANSPORTATION AND PUBLIC FACILITIES
ROUTES BY DESCRIPTION - CDS ROUTE NUMBERS AS OF 14 March 2008

NORTHERN REGION

ROUTE DESCRIPTION	ROUTE NAME	MILE POINTS FROM	THRU	TERMINI NAME
JIM THORPE COURT * NORTH POLE	188704	0.000	0.061	MANDEVILLE LOOP * NORTH POLE <> ROAD ENDING
JOGGERS COURT * NORTH POLE	188688	0.000	0.086	ROAD BEGINNING <> SEAVY DRIVE * NORTH POLE
JOHANNA COURT * NORTH POLE	188381	0.000	0.109	ROAD BEGINNING <> DAKOTA STREET * NORTH POLE
JOHANSEN EB - COLLEGE NB RAMP	177208	0.000	0.060	JOHANSEN EB - COLLEGE SB WYE <> COLLEGE ROAD * FBX
JOHANSEN EB - COLLEGE SB WYE	177207	0.000	0.330	JOHANSEN EXPRESSWAY <> COLLEGE ROAD * FBX
JOHANSEN EB - PEGER NB RAMP	177216	0.000	0.110	JOHANSEN EB - PEGER SB RAMP <> PEGER ROAD * FBX
JOHANSEN EB - PEGER SB RAMP	177215	0.000	0.330	JOHANSEN EXPRESSWAY <> PEGER ROAD * FBX
JOHANSEN EXPRESSWAY	177200	0.000	4.196	UNIVERSITY AVENUE * FBX <> CITY LIGHTS BOULEVARD *
JOHANSEN WB - AURORA NB RAMP	177217	0.000	0.170	JOHANSEN EXPRESSWAY <> AURORA DRIVE * FAIRBANKS
JOHANSEN WB - COLLEGE NB WYE	177201	0.000	0.300	JOHANSEN EXPRESSWAY <> COLLEGE ROAD * FBX
JOHANSEN WB - COLLEGE SB RAMP	177202	0.000	0.060	JOHANSEN WB - COLLEGE NB WYE <> COLLEGE ROAD * FBX
JOHANSEN WB - PEGER NB RAMP	177209	0.000	0.350	JOHANSEN EXPRESSWAY <> PEGER ROAD * FBX
JOHANSEN WB - PEGER SB RAMP	177210	0.000	0.140	JOHANSEN WB - PEGER NB RAMP <> PEGER ROAD * FBX
JOHNALYN COURT * NORTH POLE	188714	0.000	0.086	ROAD BEGINNING <> NEWBY ROAD * NORTH POLE
JOHNSON ROAD * SALCHA	187900	0.000	10.715	RICHARDSON HIGHWAY <> ROAD ENDING
JON SUMMAR ROAD * TOK	182058	0.000	0.600	TOK CUTOFF HIGHWAY <> ROAD ENDING
JON SUMMAR WAY * TOK	182059	0.000	0.140	TOK SENIOR CENTER ROAD * TOK <> JON SUMMAR ROAD * T
JONY DAN LANE * NORTH POLE	188304	0.000	0.242	MISSION ROAD * NORTH POLE <> CACHE WAY * NORTH POLE
JOSHUA WAY * NORTH POLE	188745	0.000	0.062	ROAD BEGINNING <> LINEMAN AVENUE * NORTH POLE
JOYCE DRIVE * FAIRBANKS	175552	0.000	0.430	ROAD BEGINNING <> ROAD ENDING
JUDGE AREND AVENUE * FNSB NW	175112	0.000	0.447	DOME ROAD * FNSB NW <> ROAD ENDING
JUDY LANE * NORTH POLE	188774	0.000	0.440	WYATT ROAD * NORTH POLE <> DAWSON ROAD (ST NICHOLAS
JULIE LANE * NORTH POLE	188358	0.000	0.108	BROCK ROAD * FNSB SE <> ROAD ENDING
JUNE BUG LOOP EAST * FNSB NW	174807	0.000	0.236	SIEGRIST DRIVE * FNSB NW <> ROAD ENDING
JUNE BUG LOOP WEST * FNSB NW	174809	0.000	0.096	SIEGRIST DRIVE * FNSB NW <> ROAD ENDING
JUNE TURNAROUND * NORTH POLE	188303	0.000	0.082	MISSION ROAD * NORTH POLE <> ROAD ENDING
JUPITER DRIVE * NORTH POLE	188789	0.000	0.277	VENUS DRIVE * NORTH POLE <> MARS AVENUE * NORTH POL
K STREET * NENANA CITY	174557	0.000	0.268	TENTH STREET * NENANA CITY <> ROAD ENDING
K STREET EAST * NOME CITY	168865	0.000	0.351	FRONT STREET * NOME CITY <> NOME BYPASS * NOME CITY
K STREET WEST * NOME CITY	168120	0.000	0.083	THIRD AVENUE WEST * NOME CITY <> PORT ROAD * NOME C
KALAKAKET STREET * FAIRBANKS	175755	0.000	0.090	AIRPORT WAY S FRONTAGE RD (MARKET) <> REWAK DRIVE *
KALLENBERG ROAD * FNSB SW	174876	0.000	2.064	LIVINGSTON LOOP * FNSB SW <> CRIPPLE CREEK ROAD * F
KALSPELL LOOP * NORTH POLE	188887	0.000	0.489	PERIDOT STREET * NORTH POLE <> PERIDOT STREET * NOR
KALTAG DRIVE * NORTH POLE	188716	0.000	0.670	ROAD BEGINNING <> ROAD ENDING
KANTISHNA ROAD	173100	0.000	4.500	ROAD BEGINNING <> ROAD ENDING
KARLUK STREET * BARROW	154050	0.000	0.670	ROAD BEGINNING <> ROAD ENDING
KATHUL STREET * TOK	181985	0.000	0.585	PRINGLE ROAD * TOK <> KIMBALL ROAD * TOK
KATIE DRIVE * NOME	168905	0.000	0.808	ROAD BEGINNING <> NOME/TELLER HIGHWAY
KATY JILL COURT * NORTH POLE	188353	0.000	0.074	ROAD BEGINNING <> CARRIE LYNN DRIVE * NORTH POLE
KAYE AVENUE * EIELSON	188178	0.000	0.399	ROAD BEGINNING <> CLAUDE STREET * EIELSON
KEASTER ROAD * DELTA JCT	185022	0.000	0.837	NISTLER ROAD * DELTA JCT <> REMINGTON ROAD * DELTA
KEELING ROAD * FBX	189061	0.000	1.218	ROAD BEGINNING <> ROAD ENDING
KELLUM/HILTON * FAIRBANKS	176424	0.000	1.430	1ST/2ND/WILBUR * FAIRBANKS <> MOORE STREET/2ND AVEN
KENNICOTT AVENUE * FAIRBANKS	176445	0.000	0.300	LATHROP STREET <> WEST COWLES/LATHROP STREET * FAIR
KENNICOTT DRIVE * VALDEZ	190531	0.000	0.145	HARBOR DRIVE SOUTH * VALDEZ <> KOBUK DRIVE * VALDEZ
KENNICOTT ROAD	198030	0.000	6.000	EDGERTON HWY/MCCARTHY RD <> ROAD ENDING
KENSINGTON AVENUE * NORTH POLE	188628	0.000	0.489	NELSON ROAD * NORTH POLE <> GORDON ROAD * NORTH POL
KERSTEN COURT * NORTH POLE	188734	0.000	0.192	NEWBY ROAD * NORTH POLE <> ROAD ENDING
KETCHUM CREEK ROAD * CIRCLE HOT SPRINGS	152052	0.000	0.221	CIRCLE HOT SPRINGS ROAD <> ROAD ENDING
KICKS COURT * NORTH POLE	188731	0.000	0.049	ROUTE 66 * NORTH POLE <> ROAD ENDING

R02-TWF-R032

ALASKA DEPARTMENT OF TRANSPORTATION AND PUBLIC FACILITIES
ROUTES BY DESCRIPTION - CDS ROUTE NUMBERS AS OF 14 March 2008

NORTHERN REGION

ROUTE DESCRIPTION	ROUTE NAME	MILE POINTS FROM	THRU	TERMINI NAME
KILLIAN ROAD * HEALY	173330	0.000	1.189	ROAD BEGINNING <> ROAD ENDING
KIMBALL ROAD * TOK	181986	0.000	0.766	PRINGLE ROAD * TOK <> BLACKBURN AVENUE * TOK
KIMBALL STREET * DELTA JCT CITY	185216	0.000	0.668	RICHARDSON HIGHWAY <> CLEARWATER AVENUE NORTH * DEL
KIMBERLY LANE * SALCHA	186515	0.000	0.235	LOST LAKE ROAD * BIRCH LAKE <> ROAD ENDING
KIMI STREET * NORTH POLE	188551	0.000	0.194	ROAD BEGINNING <> ROAD ENDING
KING SALMON AVENUE * DELTA JCT	185056	0.000	0.397	ARCTIC GRAYLING AVENUE * DELTA JCT <> SOUHRADA ROAD
KINGS ALLEY * NOME CITY	168392	0.000	0.068	F STREET EAST * NOME CITY <> G STREET EAST * NOME C
KINGS PLACE * NOME CITY	168390	0.000	0.373	DIVISION STREET NORTH * NOME CITY <> KINGS ALLEY *
KIOGAK ROAD * BARROW	154045	0.000	0.480	PISOKAK STREET * BARROW <> STEVENSON/EBEN HOPSON ST
KLUTINA STREET * VALDEZ	190560	0.000	0.677	COTTONWOOD DRIVE * VALDEZ <> ROAD ENDING
KNIGHT LANE * DELTA JCT	185175	0.000	0.240	ALASKA HIGHWAY <> ROAD ENDING
KNIGHT ROAD * DELTA JCT	185031	0.000	0.117	DICKSON ROAD * DELTA JCT <> ROAD ENDING
KOBE ROAD * HEALY/CANTWELL	173720	0.000	1.962	PARKS HIGHWAY <> ROAD ENDING
KOBUK DRIVE * VALDEZ	190534	0.000	0.397	KENNICOTT DRIVE * VALDEZ <> MEALS AVENUE * VALDEZ
KONGOSAK ROAD * BARROW	154035	0.000	0.200	STEVENSON/EBEN HOPSON STREET * BARROW <> AHKOVAK ST
KOONZ DRIVE * NORTH POLE	188985	0.000	0.151	WILLEDA STREET * NORTH POLE <> DILLON AVENUE * NORT
KOTH COURT * FNSB SW	174871	0.000	0.200	ROSIE CREEK TRAIL * FNSB SW <> ROAD ENDING
KOTZEBUE WAY * KOTZEBUE	220006	0.000	0.149	SECOND AVENUE (BISON) * KOTZEBUE <> LAGOON STREET *
KOUGAROK ROAD/NOME-TAYLOR HWY * NOME	167500	0.000	102.813	COUNCIL ROAD * NOME <> ROAD ENDING
KOYUKUK CITY STREETS * KOYUKUK	169450	0.000	0.700	ROAD BEGINNING <> ROAD ENDING
KOYUKUK DRIVE (SOUTH) * FAIRBANKS	175312	0.000	0.310	TANANA LOOP * FAIRBANKS <> ROAD ENDING
KREB DRIVE * FNSB SW	175534	0.000	0.095	MARMOT HILL ROAD * FNSB SW <> ROAD ENDING
KRIS KRINGLE DRIVE	188754	0.000	0.406	DONNER DRIVE * NORTH POLE <> ROAD ENDING
KROGSTIE LANE * FNSB NW	174821	0.000	0.496	OLD NENANA HWY * FNSB NW <> OLD WOOD ROAD * FNSB NW
KUSKOKWIM ROAD * FAIRBANKS	175315	0.000	0.300	TANANA DRIVE * FAIRBANKS <> TANANA LOOP * FAIRBANKS
KUSZ (EMMAUS) ROAD * DELTA JCT CITY	185183	0.000	1.164	ALASKA HIGHWAY <> NISTLER ROAD * DELTA JCT
L STREET EAST * NOME CITY	168875	0.000	0.161	FIRST AVE EAST (MINIX) * NOME <> FIFTH AVENUE * NOM
LA REE WAY * FNSB NW	175108	0.000	0.152	ESTER DRIVE * FNSB NW <> HENDERSON ROAD * FNSB NW
LACEY STREET	176460	0.000	0.480	WENDELL STREET <> 12TH AVENUE * FAIRBANKS
LADESSA ROAD * FNSB SE	188955	0.000	0.185	ROAD BEGINNING <> ROAD ENDING
LAGOON ROAD * ANDERSON	174306	0.000	0.303	ANDERSON ROAD * ANDERSON <> ROAD ENDING
LAGOON STREET * KOTZEBUE	220015	0.000	0.422	SHORE AVENUE * KOTZEBUE <> ROAD ENDING
LAKE COLLEEN DRIVE EAST * DEADHORSE	150980	0.000	1.690	AIRPORT WAY * DEADHORSE <> SPINE ROAD EAST * DEADHO
LAKE COLLEEN DRIVE WEST * DEADHORSE	150975	0.000	1.941	AIRPORT WAY * DEADHORSE <> SPINE ROAD EAST * DEADHO
LAKE INIAKOK COURT * NORTH POLE	188587	0.000	0.077	LAKEWOOD LOOP * NORTH POLE <> ROAD ENDING
LAKE LOUISE ROAD	139700	0.000	18.738	GLENN HIGHWAY <> ROAD ENDING
LAKE SELBY COURT * NORTH POLE	188589	0.000	0.068	LAKEWOOD LOOP * NORTH POLE <> ROAD ENDING
LAKE STREET (SAND) * KOTZEBUE	220062	0.000	0.215	WANDA STREET * KOTZEBUE <> ROAD ENDING
LAKE STREET (SHORE) * KOTZEBUE	220005	0.000	0.176	SHORE AVENUE * KOTZEBUE <> FOURTH AVENUE * KOTZEBUE
LAKEVIEW DRIVE * CORDOVA	210005	0.000	0.037	COPPER RIVER HIGHWAY <> MT ECCLES STREET * CORDOVA
LAKEVIEW DRIVE * FAIRBANKS	180015	0.000	0.940	ROAD BEGINNING <> OLD RICH @ SOUTH FAIRBANKS
LAKEVIEW ROAD * DELTA JCT	185054	0.000	0.106	HANNAN ROAD UPPER * DELTA JCT <> ROAD ENDING
LAKEWOOD LOOP * NORTH POLE	188586	0.000	0.943	NELSON ROAD * NORTH POLE <> ROAD ENDING
LAKLOEY DRIVE * NORTH POLE	188835	0.000	2.151	BADGER LOOP ROAD * FBX <> BRADWAY ROAD * FBX
LANCE LANE * FNSB NE	151097	0.000	0.199	ROAD BEGINNING <> VIOLET DRIVE * FNSB NE
LANCELOT STREET * NORTH POLE	188601	0.000	0.488	HOLLENBECK AVENUE * NORTH POLE <> HOLLENBECK AVENUE
LANDFILL HAUL ROAD * VALDEZ	190911	0.000	0.852	RICHARDSON HIGHWAY <> ROAD ENDING
LANDFILL ROAD * GLENNALLEN	139815	0.000	0.104	ROAD BEGINNING <> GLENN HIGHWAY
LANDFILL ROAD * MANLEY HOT SPRINGS	153069	0.000	0.108	ELLIOTT HIGHWAY <> ROAD ENDING
LANDFILL ROAD * TELLER	167005	0.000	0.246	NOME/TELLER HIGHWAY <> ROAD ENDING

R02-TWF-R032

ALASKA DEPARTMENT OF TRANSPORTATION AND PUBLIC FACILITIES
ROUTES BY DESCRIPTION - CDS ROUTE NUMBERS AS OF 14 March 2008

NORTHERN REGION

ROUTE DESCRIPTION	ROUTE NAME	MILE POINTS FROM	THRU	TERMINI NAME
LANES WAY * NOME CITY	168635	0.000	0.047	FRONT STREET * NOME CITY <> FIRST AVE EAST (BERING)
LARIX DRIVE * NORTH POLE	188991	0.000	0.355	ROAD BEGINNING <> BADGER LOOP ROAD * FBX
LARKSPUR LOOP * COPPER CENTER	195240	0.000	0.540	SILVER SPRINGS ROAD * COPPER CENTER <> SILVER SPRIN
LARRY SPENGLER ROAD * DELTA JCT	185300	0.000	6.612	RICHARDSON HIGHWAY <> RICHARDSON HIGHWAY
LATHROP STREET	176440	0.000	0.940	1ST/2ND/WILBUR * FAIRBANKS <> WEST COWLES/LATHROP S
LAURA MADISON STREET * BARROW	154015	0.000	0.900	STEVENSON/EBEN HOPSON STREET * BARROW <> ROAD ENDIN
LAURANCE ROAD * NORTH POLE	188650	0.000	4.076	OLD RICH @ NORTH POLE <> ROAD ENDING
LAURENE STREET * FAIRBANKS	175775	0.000	0.400	ROAD BEGINNING <> AIRPORT WAY S FRONTAGE RD (GILLIA
LAUSEN AVENUE LOWER * EIELSON	188180	0.000	0.488	CLAUDE STREET * EIELSON <> BAKER STREET * EIELSON
LAUSEN AVENUE UPPER * EIELSON	188182	0.000	0.163	BAKER STREET * EIELSON <> MILDRED AVENUE * EIELSON
LAWLOR ROAD * FBX	175427	0.000	0.584	MILLER HILL ROAD * FBX <> ROAD ENDING
LE FEVRE STREET * CORDOVA	210921	0.000	0.130	COPPER RIVER HIGHWAY <> CHASE AVENUE * CORDOVA
LEASURE STREET (NORTH OF 32ND) * FBX	190701	0.000	0.168	ROAD BEGINNING <> ROAD ENDING
LEE LANE * DELTA JCT CITY	185334	0.000	0.121	ALYS AVENUE * DELTA JCT CITY <> TERRI TERRACE * DEL
LEE LANE * NORTH POLE	188342	0.000	0.243	BROCK ROAD * FNSB SE <> WINTERGREEN LANE * NORTH PO
LEIGH ROAD * DELTA JCT	185509	0.000	1.286	ROAD BEGINNING <> ROAD ENDING
LEMON LANE * FNSB NW	175113	0.000	0.158	JUDGE AREND AVENUE * FNSB NW <> ROAD ENDING
LENG ROAD * DELTA JCT	185158	0.000	1.519	ROAD BEGINNING <> ROAD ENDING
LEONA LANE * DELTA JCT	185344	0.000	0.230	ROAD BEGINNING <> RICHARDSON HIGHWAY
LESTER BENCH ROAD * NOME CITY	168220	0.000	0.927	CENTER CREEK ROAD * NOME CITY <> NOME/TELLER HIGHWA
LESTER LANE * DELTA JCT	185024	0.000	0.346	ROAD BEGINNING <> KEASTER ROAD * DELTA JCT
LESTER ROAD * HEALY	173625	0.000	0.321	PARKS HIGHWAY <> ROAD ENDING
LEUTHOLD DRIVE * FNSB ELLIOTT HWY	153027	0.000	3.697	HAYSTACK DRIVE * ELLIOTT HWY <> ROAD ENDING
LEW MEYERS LANE (PR) * NORTH POLE	188308	0.000	0.132	MISSION ROAD * NORTH POLE <> ROAD ENDING
LIGNITE ROAD * HEALY/CANTWELL	173700	0.000	2.803	PARKS HIGHWAY <> ROAD ENDING
LILL'S WAY * FNSB SW	175523	0.000	0.094	PERKINS DRIVE * FNSB SW <> ROAD ENDING
LINCOLN AVENUE * EAGLE	255560	0.000	0.095	STEEL STREET (2ND AVE) * EAGLE <> FRONT STREET UPPE
LINEMAN AVENUE * NORTH POLE	188740	0.000	0.500	NEWBY ROAD * NORTH POLE <> DAWSON ROAD (ST NICHOLAS
LINTON WAY * NOME CITY	168645	0.000	0.062	FIRST AVE EAST (BERING) * NOME <> THIRD AVENUE EAST
LIONS DRIVE * ANDERSON	174320	0.000	0.081	TAMARACK STREET * ANDERSON <> ASPEN STREET * ANDERS
LIONS ROAD * NORTH POLE	188980	0.000	0.125	BADGER LOOP ROAD * FBX <> WILLEDA STREET * NORTH PO
LISA ANN DRIVE * NORTH POLE	188352	0.000	0.489	ROAD BEGINNING <> BROCK ROAD * FNSB SE
LISMORE CIRCLE * NORTH POLE	188596	0.000	0.554	PLACK ROAD * NORTH POLE <> PLACK ROAD * NORTH POLE
LITTLE CREEK ROAD * NOME CITY	168250	0.000	0.547	NOME BYPASS * NOME CITY <> CENTER CREEK ROAD * NOME
LITTLE SHOT ROAD * FNSB SW	175153	0.000	0.274	ROAD BEGINNING <> PARKS HIGHWAY
LIVENGOOD ROAD	152500	0.000	4.130	ROAD BEGINNING <> ROAD ENDING
LIVINGSTON LOOP * FNSB SW	174878	0.000	1.098	KALLENBERG ROAD * FNSB SW <> ROAD ENDING
LOFTUS ROAD * FAIRBANKS	175850	0.000	0.380	GEIST ROAD * FBX <> BIRCH LANE * FAIRBANKS
LOIS LANE * FNSB NE	151215	0.000	0.086	GILMORE TRAIL * FBKS NSB <> ROAD ENDING
LOLLY DRIVE * NORTH POLE	188578	0.000	0.313	ROAD BEGINNING <> NELSON ROAD * NORTH POLE
LONG CIRCLE * NORTH POLE	188505	0.000	0.574	PLACK ROAD * NORTH POLE <> ROAD ENDING
LONI LANE * DELTA JCT CITY	185333	0.000	0.178	BREWIS BLVD * DELTA JCT CITY <> ROAD ENDING
LOON LANE * FNSB SE	189108	0.000	0.159	SNOWBIRD DRIVE * NORTH POLE <> ROAD ENDING
LORI LANE * NORTH POLE	188431	0.000	0.068	ROAD BEGINNING <> HURST ROAD * NORTH POLE
LOST AVENUE * DELTA JCT CITY	185225	0.000	0.178	SALCHA AVENUE * DELTA JCT CITY <> HEALY STREET UPPE
LOST LAKE ROAD * BIRCH LAKE	186500	0.000	0.576	RICHARDSON HIGHWAY <> ROAD ENDING
LOST LAKE ROAD * DELTA JCT	185600	0.000	0.315	QUARTZ LAKE ROAD * DELTA JCT <> ROAD ENDING
LOST LANE * FNSB NW	175143	0.000	0.078	PARKS HIGHWAY <> ROAD ENDING
LOUISE LANE * FNSB NW	175106	0.000	0.171	HENDERSON ROAD * FNSB NW <> ROAD ENDING
LOWE STREET * VALDEZ	190553	0.000	0.351	ROAD BEGINNING <> ROAD ENDING

R02-TWF-R032

ALASKA DEPARTMENT OF TRANSPORTATION AND PUBLIC FACILITIES
ROUTES BY DESCRIPTION - CDS ROUTE NUMBERS AS OF 14 March 2008

NORTHERN REGION

ROUTE DESCRIPTION	ROUTE NAME	MILE POINTS FROM	THRU	TERMINI NAME
LUCINDA COURT * NORTH POLE	188354	0.000	0.162	CARRIE LYNN DRIVE * NORTH POLE <> ROAD ENDING
LUCKIES LANE * FNSB SE	189113	0.000	0.240	ROAD BEGINNING <> BRADWAY ROAD * FBX
LUDECKER ROAD	175530	0.000	0.515	CHENA PUMP ROAD * FBX <> CHENA PUMP ROAD * FBX
LUKE AVENUE * DOT LAKE	183045	0.000	0.345	HENRY STREET * DOT LAKE <> DUMP ROAD * DOT LAKE
LULLABELLE LANE * FNSB NW	175131	0.000	0.054	GOLD HILL ROAD * FNSB NW <> ROAD ENDING
LYLE AVENUE * NORTH POLE	188605	0.000	0.916	ROAD BEGINNING <> GORDON ROAD * NORTH POLE
LYNDEN WAY * NOME	168480	0.000	0.587	KOUGAROK ROAD/NOME-TAYLOR HWY * NOME <> OSBORN ROAD
M STREET EAST * NOME CITY	168885	0.000	0.222	SIXTH AVENUE EAST * NOME CITY <> FIRST AVE EAST (MI
MABEL LANE * GLENNALLEN	139825	0.000	0.327	ROAD BEGINNING <> GLENN HIGHWAY
MACKENZIE TRAIL * TOK	181970	0.000	2.008	RED FOX DRIVE * TOK <> BOREALIS AVENUE * TOK
MAE'S WAY * TOK	181954	0.000	0.254	ROAD BEGINNING <> SCOBY WAY * TOK
MAGGIE DRIVE * SALCHA	187710	0.000	0.220	ROAD BEGINNING <> RICHARDSON HIGHWAY
MAGNETO COURT * NORTH POLE	188434	0.000	0.046	FLIGHT STREET * NORTH POLE <> ROAD ENDING
MAIL TRAIL ROAD (FIA) * FAIRBANKS	175760	0.000	0.277	INDUSTRIAL ROAD (FIA) * FBX <> DALE ROAD * FBX
MAIN STREET * FNSB NW	174830	0.000	0.123	VILLAGE ROAD * FNSB NW <> ROAD ENDING
MAIN STREET * NENANA CITY	174509	0.000	0.183	THIRD STREET * NENANA CITY <> FRONT STREET (PORT AC
MAIN STREET * NORTHWAY	180850	0.000	0.612	NORTHWAY ROAD * NORTHWAY <> ROAD ENDING
MAIN STREET USA * DELTA JCT	185437	0.000	2.126	BERM ROAD * DELTA JCT <> ROAD ENDING
MALAMUTE ROAD * TOK	181880	0.000	0.235	WILLOW AVENUE WEST * TOK <> SPRUCE STREET * TOK
MANDEVILLE LOOP * NORTH POLE	188703	0.000	0.520	BIATHALON AVENUE * NORTH POLE <> MARATHON WAY * NOR
MANDOLIN CIRCLE * FNSB SW	174869	0.000	0.358	CRIPPLE CREEK ROAD * FNSB SW <> CRIPPLE CREEK ROAD
MARATHON WAY * NORTH POLE	188707	0.000	0.096	BIATHALON AVENUE * NORTH POLE <> SILVERLEAF AVENUE
MARBLE COURT * NORTH POLE	188503	0.000	0.048	ROAD BEGINNING <> PLACK ROAD * NORTH POLE
MARCASITE ROAD * HEALY	173523	0.000	0.109	SULFIDE ROAD * HEALY <> ROAD ENDING
MARCHUK ROAD * DELTA JCT	185351	0.000	0.200	JACK WARREN ROAD * DELTA JCT <> ROAD ENDING
MARGARET AVENUE * FAIRBANKS	150180	0.000	0.220	COLLEGE ROAD * FBX <> ROAD ENDING
MARIE COURT * NORTH POLE	188582	0.000	0.097	ROAD BEGINNING <> NELSON ROAD * NORTH POLE
MARIGOLD ROAD * FNSB SE	188974	0.000	0.626	BADGER LOOP ROAD * FBX <> WOLL ROAD * NORTH POLE
MARIKA ROAD * FAIRBANKS	150128	0.000	0.500	ROAD BEGINNING <> ROAD ENDING
MARINE WAY * CORDOVA	210108	0.000	0.098	SEAFOOD LANE * CORDOVA <> ROAD ENDING
MARINE WAY SOUTH * CORDOVA	210161	0.000	0.066	SECOND STREET SOUTH * CORDOVA <> ROAD ENDING
MARKET STREET * FAIRBANKS	175770	0.000	0.290	ROAD BEGINNING <> ROAD ENDING
MARKET STREET * NENANA CITY	174517	0.000	0.204	THIRD STREET * NENANA CITY <> FRONT STREET (PORT AC
MARLETTE COURT * NORTH POLE	188883	0.000	0.072	BOULDER AVENUE * NORTH POLE <> ROAD ENDING
MARMOT HILL ROAD * FNSB SW	175533	0.000	0.480	ROSIE CREEK RD @ CHENA RIDGE * FNSB SW <> ROAD ENDI
MARQUISE COURT * FNSB SE	189128	0.000	0.049	ROAD BEGINNING <> CARAT LOOP * FNSB SE
MARS AVENUE * NORTH POLE	188790	0.000	0.251	DAWSON ROAD (PLACK) * NORTH POLE <> JESSICA LOOP *
MARY ANN STREET * FAIRBANKS	175986	0.000	0.420	TURNER STREET SOUTH * FBX <> ROAD ENDING
MAULE LANE * NORTH POLE	188454	0.000	0.151	ROAD BEGINNING <> ROAD ENDING
MAVENCAMP CIRCLE (FRANKLIN) * NORTH POLE	188401	0.000	0.308	HURST ROAD * NORTH POLE <> ROAD ENDING
MAYA LANE * FNSB NE	151217	0.000	0.724	GILMORE TRAIL * FBKS NSB <> ROAD ENDING
MCCAFEE STREET * DELTA JCT	185322	0.000	0.160	LARRY SPENGLER ROAD * DELTA JCT <> RICHARDSON HIGHW
MCFADDEN LANE * FNSB NW	175465	0.000	0.151	ROAD BEGINNING <> ESTER DOME ROAD * FNSB NW
MCGONNELL WAY * NORTH POLE	188733	0.000	0.053	ROAD BEGINNING <> NEVIN AVENUE * NORTH POLE
MCGRATH ROAD * FBKS NSB	151400	0.000	2.867	OLD STEESE @ FOX * FAIRBANKS <> FARMERS LOOP * FBX
MCGRATH ROAD WYE	151450	0.000	0.182	MCGRATH ROAD * FBKS NSB <> OLD STEESE @ FOX * FAIRB
MCKINLEY STREET * VALDEZ	191902	0.000	0.284	MINERAL CREEK LOOP * VALDEZ <> ROAD ENDING
MCLAIN STREET * NOME CITY	168110	0.000	0.158	BELMONT STREET * NOME CITY <> SEPPALA DRIVE * NOME
MCVEY STREET * NORTH POLE	188686	0.000	0.094	CECILE STREET * NORTH POLE <> IRENE MAE STREET * NO
MEADOW RUE AVENUE (PEEDE) * NORTH POLE	188387	0.000	0.469	ROAD BEGINNING <> ROAD ENDING

R02-TWF-R032

ALASKA DEPARTMENT OF TRANSPORTATION AND PUBLIC FACILITIES
ROUTES BY DESCRIPTION - CDS ROUTE NUMBERS AS OF 14 March 2008

NORTHERN REGION

ROUTE DESCRIPTION	ROUTE NAME	MILE POINTS FROM	THRU	TERMINI NAME
MEALS AVENUE * VALDEZ	190515	0.000	0.764	FIDALGO STREET * VALDEZ <> ROBE RIVER DRIVE * VALDE
MELANIE LANE * FNSB SW	175524	0.000	0.506	CHIEF JOHN DRIVE * FNSB SW <> PERKINS DRIVE * FNSB
MELODY LANE * DELTA JCT	185323	0.000	0.109	LARRY SPENGLER ROAD * DELTA JCT <> MCCAFEE STREET *
MENDELTNA STREET * VALDEZ	190552	0.000	0.245	PACIFIC AVENUE * VALDEZ <> ROAD ENDING
MENKENT DRIVE * HEALY	174015	0.000	0.186	STAMPEDE ROAD * HEALY/CANTWELL <> ROAD ENDING
MENTASTA AVENUE * TOK	181984	0.000	0.722	PRINGLE ROAD * TOK <> BLACKBURN AVENUE * TOK
MENTASTA SPUR ROAD	237500	0.000	7.146	TOK CUTOFF HIGHWAY <> ROAD ENDING
MERCIER STREET * FAIRBANKS	176055	0.000	0.500	ROAD BEGINNING <> 22ND AVENUE * FAIRBANKS
MERTZ ROAD * DELTA JCT	185433	0.000	0.227	TANANA LOOP EXTENSION * DELTA JCT <> ROAD ENDING
METTLER WAY NORTH * NOME CITY	168671	0.000	0.030	THIRD AVENUE EAST * NOME CITY <> KINGS PLACE * NOME
METTLER WAY SOUTH * NOME CITY	168665	0.000	0.103	FRONT STREET * NOME CITY <> THIRD AVENUE EAST * NOM
MEYERES ROAD * FNSB NE	151321	0.000	0.267	GOLDSTREAK ROAD * FNSB NE <> ROAD ENDING
MIDDLE FORK ROAD * FNSB ELLIOTT HWY	153025	0.000	1.013	HAYSTACK DRIVE * ELLIOTT HWY <> ROAD ENDING
MIDDLE ROAD/AIRPORT ROAD * UNALAKLEET	040043	0.000	0.750	ROAD BEGINNING <> ROAD ENDING
MIDNIGHT SUN DRIVE * TOK	181935	0.000	3.939	ROAD BEGINNING <> RED FOX DRIVE * TOK
MIDWAY PLACER ROAD * FNSB SW	175150	0.000	0.303	BERTON ROAD * FNSB SW <> ROAD ENDING
MIL-TAN ROAD * DELTA JUNCTION	185045	0.000	1.997	TANANA LOOP EXTENSION * DELTA JCT <> NISTLER ROAD *
MILDRED AVENUE * EIELSON	188184	0.000	0.257	ROAD BEGINNING <> LAUSEN AVENUE UPPER * EIELSON
MILK MAID LANE * FNSB NW	175843	0.000	0.238	PARKS HIGHWAY <> PARKS RIDGE ROAD * FNSB NW
MILLER AVENUE * DOT LAKE	183025	0.000	0.528	ALASKA HIGHWAY <> DUMP ROAD * DOT LAKE
MILLER CREEK ROAD	152044	0.000	2.500	HARRISON CREEK ROAD * STEESE HWY <> ROAD ENDING
MILLER HILL ROAD * FBX	175425	0.000	1.208	SHEEP CREEK ROAD * FNSB NW <> ROAD ENDING
MILLER HILL ROAD * SHAW CREEK	186010	0.000	1.191	RICHARDSON HIGHWAY <> ROAD ENDING
MILLER LANE * NORTH POLE	188346	0.000	0.403	ROAD BEGINNING <> BROCK ROAD * FNSB SE
MILO STREET * FNSB SE	189123	0.000	0.270	BRADWAY ROAD * FBX <> ROAD ENDING
MINERAL CREEK DRIVE * VALDEZ	190510	0.000	0.281	HANAGITA STREET * VALDEZ <> ROAD ENDING
MINERAL CREEK LOOP * VALDEZ	191900	0.000	1.615	RICHARDSON HIGHWAY <> AIRPORT ROAD * VALDEZ
MINERAL CREEK PLACE * VALDEZ	190513	0.000	0.018	MINERAL CREEK DRIVE * VALDEZ <> ROAD ENDING
MINERAL CREEK ROAD * VALDEZ	190512	0.000	5.596	MINERAL CREEK DRIVE * VALDEZ <> ROAD ENDING
MINERVA COURT * FNSB SE	189071	0.000	0.056	PERSINGER DRIVE <> ROAD ENDING
MINERVA STREET * KOTZEBUE	220064	0.000	0.091	SAND STREET * KOTZEBUE <> SAND STREET * KOTZEBUE
MINIX WAY * NOME CITY	168685	0.000	0.092	FRONT STREET * NOME CITY <> THIRD AVENUE EAST * NOM
MINNIE STREET * FBX	176360	0.000	0.450	ILLINOIS STREET * FBX <> OLD STEESE @ FAIRBANKS * F
MINNIE STREET * KOTZEBUE	220079	0.000	0.028	SAND STREET * KOTZEBUE <> ROAD ENDING
MINOOK CREEK ROAD/AIRPORT ROAD * RAMPART	040044	0.000	0.500	ROAD BEGINNING <> ROAD ENDING
MINTO ROAD * ELLIOTT HWY	153030	0.000	10.549	ELLIOTT HIGHWAY <> ROAD ENDING
MINTO ROAD #10 * MINTO	153034	0.000	0.469	MINTO ROAD * ELLIOTT HWY <> MINTO ROAD #14 * MINTO
MINTO ROAD #11 * MINTO	153033	0.000	0.090	MINTO ROAD * ELLIOTT HWY <> MINTO ROAD #15
MINTO ROAD #12 * MINTO	153035	0.000	0.090	MINTO ROAD * ELLIOTT HWY <> MINTO ROAD #15
MINTO ROAD #13 * MINTO	153037	0.000	0.134	MINTO ROAD #10 * MINTO <> MINTO ROAD #15
MINTO ROAD #14 * MINTO	153039	0.000	0.128	MINTO ROAD #10 * MINTO <> MINTO ROAD #15
MINTO ROAD #15	153032	0.000	0.649	AIRPORT ROAD * MINTO <> MINTO ROAD #14 * MINTO
MISSION ROAD * EAGLE	255600	0.000	7.342	1ST AVENUE * EAGLE <> ROAD ENDING
MISSION ROAD * NORTH POLE	188865	0.000	0.997	5TH AVENUE (E OF OLD RICH) * NORTH POLE <> HURST RO
MISSION STREET * KOTZEBUE	220025	0.000	0.415	POST OFFICE ROAD * KOTZEBUE <> ROAD ENDING
MISSION WAY * KOTZEBUE	220029	0.000	0.075	SHORE AVENUE * KOTZEBUE <> SECOND AVENUE (BISON) *
MISSULOA (POISON) COURT * EIELSON	188159	0.000	0.049	MONTANA CIRCLE * EIELSON <> ROAD ENDING
MISTLETOE DRIVE * NORTH POLE	188874	0.000	1.107	LAURANCE ROAD * NORTH POLE <> DAWSON ROAD (ST NICHO
MITCHELL PLACE * DELTA JCT CITY	185382	0.000	0.237	REEVE AVENUE * DELTA JCT CITY <> ROAD ENDING
MOMEGANA STREET * BARROW	154025	0.000	0.320	AGVIK STREET * BARROW <> AHKOVAK STREET * BARROW

R02-TWF-R032

ALASKA DEPARTMENT OF TRANSPORTATION AND PUBLIC FACILITIES
ROUTES BY DESCRIPTION - CDS ROUTE NUMBERS AS OF 14 March 2008

NORTHERN REGION

ROUTE DESCRIPTION	ROUTE NAME	MILE POINTS FROM	THRU	TERMINI NAME
MONDEROSA ROAD	174505	0.000	0.188	ROAD BEGINNING <> ROAD ENDING
MONTANA CIRCLE * EIELSON	188160	0.000	0.438	OSAGE STREET * EIELSON <> OSAGE STREET * EIELSON
MONTGOMERY ROAD GATE * FAIRBANKS	188820	0.000	0.850	HOLMES ROAD * FBX <> ROAD ENDING
MOONLIGHT SPRINGS ROAD * NOME	168915	0.000	2.110	NOME/TELLER HIGHWAY <> ROAD ENDING
MOORE STREET/2ND AVENUE * FAIRBANKS	176430	0.000	0.410	1ST/2ND/WILBUR * FAIRBANKS <> AVENUE OF FLAGS * FAI
MOORE WAY * NOME CITY	168675	0.000	0.128	FRONT STREET * NOME CITY <> KINGS PLACE * NOME CITY
MOOSE CREEK AVENUE * EIELSON	188176	0.000	0.657	CLAUDE STREET * EIELSON <> MILDRED AVENUE * EIELSON
MOOSE RUN LANE * DELTA JCT	185367	0.000	0.086	ROAD BEGINNING <> JACK WARREN ROAD * DELTA JCT
MOOSE WALK ROAD * NORTH POLE	188782	0.000	0.539	DAWSON ROAD (ST NICHOLAS) * NORTH POLE <> INDEPENDE
MOOSEHORN ROAD * TOK	181930	0.000	0.989	ALASKA HIGHWAY <> RED FOX DRIVE * TOK
MORAINE DRIVE NORTH * VALDEZ	190571	0.000	0.086	ROAD BEGINNING <> COTTONWOOD DRIVE * VALDEZ
MORAINE DRIVE SOUTH * VALDEZ	190564	0.000	0.067	KLUTINA STREET * VALDEZ <> ROAD ENDING
MORNING GLORY LOOP * FNSB SE	189112	0.000	0.370	DANIEL STREET * FNSB SE <> ROAD ENDING
MOSES DRIVE * FNSB SE	189105	0.000	0.183	TYRONE WAY * FNSB SE <> BRADWAY ROAD * FBX
MOUNTAIN VISTA DRIVE * FNSB NE	151201	0.000	0.242	SUNCREST DRIVE * FNSB NE <> ROAD ENDING
MT ECCLES STREET * CORDOVA	210004	0.000	0.086	LAKEVIEW DRIVE * CORDOVA <> ROAD ENDING
MT SANFORD DRIVE * GLENNALLEN	139925	0.000	0.145	GLENN HIGHWAY <> COLLEGE ROAD * GLENNALLEN
MUKLUK AVENUE * TOK	181938	0.000	0.492	MIDNIGHT SUN DRIVE * TOK <> MUSHERS WAY * TOK
MULLINS ROAD * DELTA JCT	185451	0.000	0.643	REMINGTON ROAD * DELTA JCT <> ROAD ENDING
MUNSON SLOUGH ROAD * SALCHA	187240	0.000	0.590	RICHARDSON HIGHWAY <> RICHARDSON HIGHWAY
MUNSON SLOUGH WYE * SALCHA	187241	0.000	0.022	RICHARDSON HIGHWAY <> MUNSON SLOUGH ROAD * SALCHA
MURIE LANE * FNSB SE	189054	0.000	0.105	ROAD BEGINNING <> HICKMAN AVENUE * FNSB SE
MURPHY DOME ROAD	175480	0.000	15.435	SHEEP CREEK ROAD * FNSB NW <> ROAD ENDING
MUSHERS WAY * TOK	181939	0.000	0.666	TOK CUTOFF HIGHWAY <> MUKLUK AVENUE * TOK
MUSKEG LANE * NORTH POLE	188340	0.000	0.300	BROCK ROAD * FNSB SE <> ROAD ENDING
MUSKOX ROAD * CIRCLE HOT SPRINGS	152047	0.000	0.653	ROAD BEGINNING <> ROAD ENDING
MUSTANG CIRCLE * NORTH POLE	188475	0.000	0.069	PALOMINO DRIVE * NORTH POLE <> ROAD ENDING
MY COURT * NORTH POLE	188527	0.000	0.182	ROAD BEGINNING <> PLACK ROAD * NORTH POLE
N STREET EAST * NOME CITY	168895	0.000	0.324	FRONT STREET * NOME CITY <> NOME BYPASS * NOME CITY
NABESNA ROAD	237000	0.000	41.096	TOK CUTOFF HIGHWAY <> ROAD ENDING
NABESNA STREET * VALDEZ	190551	0.000	0.205	ROAD BEGINNING <> ROAD ENDING
NACHIK ROAD * BARROW	154060	0.000	0.260	MOMEGANA STREET * BARROW <> ROAD ENDING
NAKNEK LANE * NORTH POLE	188725	0.000	0.060	NULATO DRIVE * NORTH POLE <> ROAD ENDING
NATALIE AVENUE * NORTH POLE	188360	0.000	0.245	BROCK ROAD * FNSB SE <> BONA STREET * NORTH POLE
NATION CIRCLE * NORTH POLE	188384	0.000	0.061	DAKOTA STREET * NORTH POLE <> ROAD ENDING
NATIONAL GUARD SPUR ROAD * NOME CITY	168210	0.000	0.672	CENTER CREEK ROAD * NOME CITY <> CENTER CREEK ROAD
NAVAHO COURT * NORTH POLE	188508	0.000	0.053	ROAD BEGINNING <> ARAPAHO DRIVE * NORTH POLE
NELSON ROAD * NORTH POLE	188549	0.000	3.007	LAURANCE ROAD * NORTH POLE <> PLACK ROAD * NORTH PO
NENANA STREET (PORT ACCESS) * NENANA CITY	174501	0.000	0.470	SEVENTH STREET * NENANA CITY <> FRONT STREET (PORT
NEVIN AVENUE * NORTH POLE	188732	0.000	0.161	NEWBY ROAD * NORTH POLE <> ROAD ENDING
NEW POINT HOPE ROAD	222100	0.000	2.500	ROAD BEGINNING <> ROAD ENDING
NEWBY ROAD * NORTH POLE	188700	0.000	1.702	MISTLETOE DRIVE * NORTH POLE <> HURST ROAD * NORTH
NICHOLOFF WAY * CORDOVA	210114	0.000	0.249	RAILROAD AVENUE * CORDOVA <> ROAD ENDING
NISTLER ROAD * DELTA JCT	185020	0.000	9.010	SCHOOL ROAD * DELTA JCT <> KEASTER ROAD * DELTA JCT
NNR #3 (KOUGAROK/OSBORN)	168470	0.000	0.483	KOUGAROK ROAD/NOME-TAYLOR HWY * NOME <> OSBORN ROAD
NO GOLD ROAD * FNSB NE	151323	0.000	0.086	GOLD MINE TRAIL ROAD * FNSB NE <> HIGH GRADE WAY *
NO OUTLET ROAD	174504	0.000	0.838	ROAD BEGINNING <> ROAD ENDING
NOATAK CITY STREETS	223000	0.000	1.200	ROAD BEGINNING <> ROAD ENDING
NOATAK DRIVE (OLD NENANA) * FAIRBANKS	175410	0.000	1.040	SHEEP CREEK ROAD * FNSB NW <> THOMPSON DRIVE * FAIR
NOATAK DRIVE * NORTH POLE	188727	0.000	0.372	KALTAG DRIVE * NORTH POLE <> ROAD ENDING

R02-TWF-R032

ALASKA DEPARTMENT OF TRANSPORTATION AND PUBLIC FACILITIES
ROUTES BY DESCRIPTION - CDS ROUTE NUMBERS AS OF 14 March 2008

NORTHERN REGION

ROUTE DESCRIPTION	ROUTE NAME	MILE POINTS FROM	THRU	TERMINI NAME
NOBLE STREET	176470	0.000	0.600	WENDELL STREET <> AIRPORT WAY * FAIRBANKS
NOME BYPASS * NOME CITY	168000	0.000	1.395	FRONT STREET * NOME CITY <> BERING STREET * NOME CI
NOME CREEK ROAD * STEESE HWY	152056	0.000	16.414	ROAD BEGINNING <> ROAD ENDING
NOME DRIVE * FAIRBANKS	177280	0.000	0.230	PHILLIPS FIELD ROAD <> ROAD ENDING
NOME TRAIL * DELTA JCT	185164	0.000	0.521	ROAD BEGINNING <> CLEARWATER ROAD * DELTA JCT
NOME/TELLER HIGHWAY	167000	0.000	70.752	NOME BYPASS * NOME CITY <> GRANTLEY AVENUE * TELLER
NOOVIK ROAD * CANYON CREEK	186015	0.000	0.540	RICHARDSON HIGHWAY <> ROAD ENDING
NORDALE ROAD * NORTH POLE	188813	0.000	5.663	BADGER LOOP ROAD * FBX <> CHENA HOT SPRINGS ROAD *
NORDIC DRIVE * VALDEZ	190935	0.000	0.250	RICHARDSON HIGHWAY <> ROAD ENDING
NORDSTRASSE * FNSB NW	175462	0.000	0.090	ULLRBAHN * FNSB NW <> ESTER DOME ROAD * FNSB NW
NORRIS LANE * FNSB NE	151228	0.000	0.063	GILMORE TRAIL * FBKS NSB <> ROAD ENDING
NORTHERN LIGHTS DRIVE * FNSB NE	151087	0.000	0.184	STEELE CREEK ROAD * FNSB NE <> ROAD ENDING
NORTHERN PIKE PLACE * DELTA JCT	185058	0.000	0.397	ARCTIC GRAYLING AVENUE * DELTA JCT <> SOUHRADA ROAD
NORTHSTAR STREET * BARROW	154070	0.000	0.860	ROAD BEGINNING <> ROAD ENDING
NORTHWAY ROAD * NORTHWAY	180800	0.000	9.262	ALASKA HIGHWAY <> ROAD ENDING
NORTHWIND WAY * DENALI/PARKS JCT	141600	0.000	0.394	DENALI HIGHWAY <> ROAD ENDING
NORTHWOOD LANE * FNSB NE	151091	0.000	0.539	STEELE CREEK ROAD * FNSB NE <> EASTWOOD LANE * FNSB
NORTON WAY * FNSB NE	151230	0.000	0.344	GILMORE TRAIL * FBKS NSB <> ROAD ENDING
NORVAK LAKE COURT * NORTH POLE	188591	0.000	0.046	LAKEWOOD LOOP * NORTH POLE <> ROAD ENDING
NPHS BLVD * NORTH POLE	188859	0.000	0.390	OLD RICH @ NORTH POLE <> ROAD ENDING
NULATO DRIVE * NORTH POLE	188724	0.000	0.418	NEWBY ROAD * NORTH POLE <> NOATAK DRIVE * NORTH POL
O'CONNER ROAD * FAIRBANKS	150178	0.000	0.630	ROAD BEGINNING <> ROAD ENDING
OAK CREST COURT * NORTH POLE	188397	0.000	0.077	ROAD BEGINNING <> PEEDE ROAD * NORTH POLE
OBOE COURT * FNSB SW	174861	0.000	0.166	ISBERG ROAD EAST * FNSB SW <> ROAD ENDING
OBSERVATION AVENUE * CORDOVA	210111	0.000	0.077	DAVIS AVENUE (CRH) * CORDOVA <> COPPER RIVER HIGHWA
OFFIELD ROAD * DELTA JCT	185465	0.000	0.258	REMINGTON ROAD * DELTA JCT <> ROAD ENDING
OKPIK STREET * BARROW	154030	0.000	0.860	KIOGAK ROAD * BARROW <> ROAD ENDING
OLD AIRPORT ACCESS RD * EMMONAK	040027	0.000	0.189	ROAD BEGINNING <> AIRPORT/CLINIC ROAD * EMMONAK
OLD AIRPORT ROAD * FAIRBANKS	175820	0.000	0.354	AIRPORT WAY * FAIRBANKS <> PARKS NB - OLD AIRPORT R
OLD AIRPORT WAY * FBX	175824	0.000	1.076	WIEN LAKE ROAD WEST * FBX <> ROAD ENDING
OLD ANCHORAGE-FAIRBANKS HIGHWAY	147000	0.000	1.123	ROAD BEGINNING <> PARKS HIGHWAY
OLD BADGER LOOP ROAD * FNSB SE	188801	0.000	0.926	BADGER LOOP ROAD * FBX <> BADGER LOOP ROAD * FBX
OLD CHENA HOT SPRINGS RD	151020	0.000	0.494	ROAD BEGINNING <> ROAD ENDING
OLD CHENA PUMP ROAD	175501	0.000	0.187	CHENA RIDGE ROAD * FBX <> CHENA RIDGE SPUR ROAD
OLD EDGERTON LOOP ROAD	198500	0.000	11.862	RICHARDSON HIGHWAY <> EDGERTON HWY/MCCARTHY RD
OLD ELLIOTT @ DOME CAMP	153003	0.000	1.599	ELLIOTT HIGHWAY <> ROAD ENDING
OLD ELLIOTT @ DOME CREEK	152100	0.000	0.846	ELLIOTT HIGHWAY <> ROAD ENDING
OLD ELLIOTT @ LIVENGOOD	152800	0.000	1.954	ROAD BEGINNING <> ELLIOTT HIGHWAY
OLD ELLIOTT @ MP 24	153072	0.000	0.171	ELLIOTT HIGHWAY <> ELLIOTT HIGHWAY
OLD ELLIOTT @ MP 25	153073	0.000	0.207	ELLIOTT HIGHWAY <> ELLIOTT HIGHWAY
OLD ELLIOTT @ MP 31	153074	0.000	0.297	ELLIOTT HIGHWAY <> ELLIOTT HIGHWAY
OLD ELLIOTT @ MP 41	153075	0.000	0.138	ELLIOTT HIGHWAY <> ROAD ENDING
OLD ELLIOTT @ MP 57	153079	0.000	0.167	ELLIOTT HIGHWAY <> ROAD ENDING
OLD ELLIOTT @ TATALINA RIVER	153076	0.000	1.880	ELLIOTT HIGHWAY <> ELLIOTT HIGHWAY
OLD FAIRBANKS NENANA HWY * FNSB SW	175152	0.000	0.566	PARKS HIGHWAY <> ROAD ENDING
OLD GLACIER CREEK ROAD * NOME	168900	0.000	5.432	NOME/TELLER HIGHWAY <> GLACIER SPUR ROAD * NOME
OLD HEALY ROAD * HEALY	173340	0.000	0.338	PARKS HIGHWAY <> ROAD ENDING
OLD MISSION ROAD * NORTH POLE	188301	0.000	0.210	ROAD BEGINNING <> MISSION ROAD * NORTH POLE
OLD MURPHY DOME ROAD * ELLIOTT HWY	153002	0.000	7.039	ELLIOTT HIGHWAY <> ROAD ENDING
OLD NENANA HWY * FNSB NW	174800	0.000	9.470	PARKS HIGHWAY <> PARKS HIGHWAY

R02-TWF-R032

ALASKA DEPARTMENT OF TRANSPORTATION AND PUBLIC FACILITIES
ROUTES BY DESCRIPTION - CDS ROUTE NUMBERS AS OF 14 March 2008

NORTHERN REGION

ROUTE DESCRIPTION	ROUTE NAME	MILE POINTS FROM	THRU	TERMINI NAME
OLD PARKS @ MCKINLEY	172625	0.000	0.541	PARKS HIGHWAY <> ROAD ENDING
OLD RICH @ BADGER ROAD	189200	0.000	2.809	ROAD BEGINNING <> BADGER LOOP ROAD * FBX
OLD RICH @ CANYON CREEK	186030	0.000	0.540	RICHARDSON HIGHWAY <> ROAD ENDING
OLD RICH @ COPPER CENTER	195500	0.000	5.657	RICHARDSON HIGHWAY <> RICHARDSON HIGHWAY
OLD RICH @ EIELSON	188100	0.000	3.469	CENTRAL AVENUE * EIELSON AFB <> ROAD CONTINUES
OLD RICH @ NORTH POLE	188200	0.000	4.892	DYKE ROAD * NORTH POLE <> RICHARDSON HIGHWAY
OLD RICH @ QUARTZ LAKE	185810	0.000	0.313	RICHARDSON HIGHWAY <> RICHARDSON HIGHWAY
OLD RICH @ S FBKS-RICH SB WYE	190706	0.000	0.478	OLD RICH @ SOUTH FAIRBANKS <> RICHARDSON HIGHWAY
OLD RICH @ SALCHA	187020	0.000	0.508	RICHARDSON HIGHWAY <> ROAD ENDING
OLD RICH @ SHAW CREEK	185825	0.000	1.179	RICHARDSON HIGHWAY <> RICHARDSON HIGHWAY
OLD RICH @ SOUTH FAIRBANKS	190700	0.000	1.153	OLD RICH @ S FBKS-RICH SB WYE <> CUSHMAN STREET * F
OLD RICH/OLD VALDEZ TRAIL @ SALCHA	188000	0.000	7.403	RICHARDSON HIGHWAY <> EIELSON FARM ROAD * EIELSON
OLD RICHARDSON HWY @ SHAW CREEK FLATS	185820	0.000	0.482	RICHARDSON HIGHWAY <> RICHARDSON HIGHWAY
OLD RIDGE TRAIL * FNSB NW	174806	0.000	2.553	OLD NENANA HWY * FNSB NW <> ROAD ENDING
OLD SAWMILL ROAD * CORDOVA	211412	0.000	0.389	POINT WHITSHED ROAD * CORDOVA <> ROAD ENDING
OLD STEESE @ CRIPPLE CREEK	152024	0.000	4.008	STEESE EXPRESSWAY/HIGHWAY <> STEESE EXPRESSWAY/HIGH
OLD STEESE @ FAIRBANKS * FAIRBANKS	150110	0.000	1.295	JOHANSEN EXPRESSWAY <> WENDELL STREET
OLD STEESE @ FOX * FAIRBANKS	150105	0.000	8.534	FARMERS LOOP * FBX <> ELLIOTT HIGHWAY
OLD STEESE @ PEDRO CREEK	152005	0.000	0.142	STEESE EXPRESSWAY/HIGHWAY <> BRIER ROAD * STEESE HW
OLD TOK CUTOFF	238000	0.000	1.930	TOK CUTOFF HIGHWAY <> ROAD ENDING
OLD VALDEZ TRAIL @ EIELSON FARM	188112	0.000	1.303	ROAD BEGINNING <> EIELSON FARM ROAD * EIELSON
OLD VILLAGE ROAD * EAGLE	255620	0.000	0.176	GOLDEN AVENUE * EAGLE <> MISSION ROAD * EAGLE
OLD WOOD ROAD * FNSB NW	174820	0.000	1.471	OLD NENANA HWY * FNSB NW <> OLD NENANA HWY * FNSB N
OLIVIA LANE * FNSB NW	175136	0.000	0.062	ROAD BEGINNING <> CORNELIA COURT * FNSB NW
OLMSTEAD ROAD * DELTA JCT	185052	0.000	0.553	TRIPLE H ROAD (JACK WARREN) * DELTA JCT <> FALES RO
OLSEN STREET * CORDOVA	210013	0.000	0.110	COPPER RIVER HIGHWAY <> EYAK AVENUE * CORDOVA
ONYX ROAD * NORTH POLE	188410	0.000	0.491	HURST ROAD * NORTH POLE <> YELLOWSTONE ROAD * NORTH
OPHIR ROAD * COUNCIL	166505	0.000	12.000	COUNCIL ROAD * NOME <> ROAD ENDING
OPRY WAY * FNSB SW	174867	0.000	0.737	BLUEGRASS DRIVE * FNSB SW <> DULCIMER DRIVE * FNSB
ORCA CIRCLE * CORDOVA	211408	0.000	0.101	SADDLE POINT DRIVE * CORDOVA <> ROAD ENDING
ORCA INLET DRIVE * CORDOVA	211402	0.000	0.175	POINT WHITSHED ROAD * CORDOVA <> ROAD ENDING
ORCA STREET * CORDOVA	210158	0.000	0.103	FISHERMAN AVENUE * CORDOVA <> SECOND STREET SOUTH *
ORCHID DRIVE * SALCHA	187030	0.000	2.182	ROAD BEGINNING <> RICHARDSON HIGHWAY
OSAGE STREET * EIELSON	188155	0.000	0.531	ROAD BEGINNING <> MONTANA CIRCLE * EIELSON
OSBORN ROAD * NOME	168400	0.000	6.250	NOME/TELLER HIGHWAY <> ROAD ENDING
OSIRIS STREET * EIELSON	188133	0.000	0.042	ADONIS AVENUE * EIELSON <> ROAD ENDING
OTTER DRIVE * NORTH POLE	188536	0.000	0.488	AIRWAY DRIVE (ARLENE) * NORTH POLE <> PLACK ROAD *
OTTER STREET * KOTZEBUE	220052	0.000	0.267	PTARMIGAN WAY * KOTZEBUE <> SIXTH STREET * KOTZEBUE
OTTO LAKE ROAD * HEALY	173300	0.000	1.398	PARKS HIGHWAY <> ROAD ENDING
OUMALIK STREET * VALDEZ	190550	0.000	0.205	ROAD BEGINNING <> ROAD ENDING
OUT OF THE WAY * NOME CITY	168425	0.000	0.331	WATCH GLASS ROAD * NOME CITY <> ROAD ENDING
OUTSIDE BOULEVARD * NORTH POLE	188302	0.000	1.005	MISSION ROAD * NORTH POLE <> BROOKVIEW LANE * NORTH
OUTSIDE HURST BLVD * NORTH POLE	188429	0.000	0.162	OUTSIDE BOULEVARD * NORTH POLE <> HURST ROAD * NORT
OVERLOOK DRIVE * SALCHA	186510	0.000	0.170	LOST LAKE ROAD * BIRCH LAKE <> ROAD ENDING
OVERSITE COURT * FNSB NE	151320	0.000	0.059	ROAD BEGINNING <> GOLDSTREAK ROAD * FNSB NE
OWL DRIVE * FNSB SW	174851	0.000	0.586	CRIPPLE CREEK ROAD * FNSB SW <> CRIPPLE CREEK ROAD
PACIFIC AVENUE * VALDEZ	190561	0.000	0.130	KLUTINA STREET * VALDEZ <> ROAD ENDING
PALO VERDE ROAD	175526	0.000	0.580	CHENA PUMP ROAD * FBX <> ROAD ENDING
PALOMINO DRIVE * NORTH POLE	188473	0.000	0.427	REPP ROAD * NORTH POLE <> CLYDESDALE DRIVE * NORTH
PAM AVENUE * EIELSON	188152	0.000	0.192	BELLWOOD STREET * EIELSON <> OSAGE STREET * EIELSON

R02-TWF-R032

ALASKA DEPARTMENT OF TRANSPORTATION AND PUBLIC FACILITIES
ROUTES BY DESCRIPTION - CDS ROUTE NUMBERS AS OF 14 March 2008

NORTHERN REGION

ROUTE DESCRIPTION	ROUTE NAME	MILE POINTS FROM	THRU	TERMINI NAME
PARHAM-MCCORMICK ROAD * NORTH POLE	188511	0.000	1.300	PLACK ROAD * NORTH POLE <> ROAD ENDING
PARK DRIVE	175750	0.000	0.350	AIRPORT WAY N FRONTAGE ROAD (PEGER/UNIV) <> ROAD EN
PARK LANE * HEALY	173650	0.000	0.311	PARKS HIGHWAY <> STONEY CREEK ROAD * HEALY
PARKS EB - RICHARDSON NB RAMP	176393	0.000	0.630	RICHARDSON SB - PARKS WB RAMP <> RICHARDSON HIGHWAY
PARKS EB - RICHARDSON SB RAMP	176394	0.000	0.280	RICHARDSON SB - PARKS WB RAMP <> RICHARDSON HIGHWAY
PARKS EB TO 30TH AVE RAMP	179700	0.000	0.250	PARKS HIGHWAY <> 30TH AVENUE ACCESS WB
PARKS HIGHWAY	170000	128.030	323.688	BOUNDARY CHANGE <> RICHARDSON SB - PARKS WB RAMP
PARKS NB - AIRPORT WAY WB RAMP	175719	0.000	0.300	PARKS HIGHWAY <> AIRPORT WAY * FAIRBANKS
PARKS NB - GEIST RAMP	175507	0.000	0.735	PARKS HIGHWAY <> GEIST ROAD * FBX
PARKS NB - OLD AIRPORT RD RAMP	175821	0.000	0.140	PARKS HIGHWAY <> OLD AIRPORT ROAD * FAIRBANKS
PARKS RIDGE ROAD * FNSB NW	175844	0.000	2.092	ROAD BEGINNING <> PARKS HIGHWAY
PARKS SB - AIRPORT WAY EB RAMP	175716	0.000	0.290	PARKS HIGHWAY <> AIRPORT WAY * FAIRBANKS
PARKS SB - AIRPORT WAY WB RAMP	175714	0.000	0.460	PARKS HIGHWAY <> AIRPORT WAY * FAIRBANKS
PARKS SB - GEIST RAMP	175506	0.000	0.378	PARKS HIGHWAY <> GEIST ROAD * FBX
PATRICK AVENUE * FNSB NE	189018	0.000	0.112	RYAN COURT * FNSB SE <> LAKLOEY DRIVE * NORTH POLE
PAXSON AVENUE * DELTA JCT CITY	185235	0.000	0.082	HAYES STREET * DELTA JCT CITY <> RAPIDS STREET * DE
PAYDIRT ROAD * FNSB NE	151305	0.000	0.289	GOLD MINE TRAIL ROAD * FNSB NE <> BULLION DRIVE * F
PAYNE ROAD * DELTA JCT	185434	0.000	0.682	TANANA LOOP EXTENSION * DELTA JCT <> ROAD ENDING
PEAR TREE LOOP * FNSB NW	175845	0.000	0.544	PARKS RIDGE ROAD * FNSB NW <> PARKS RIDGE ROAD * FN
PEARSON COURT * FNSB NW	174825	0.000	0.111	GARNER DRIVE * FNSB NW <> ROAD ENDING
PEBBLE DRIVE * FNSB NW	174836	0.000	0.414	STONE ROAD * FNSB NW <> ROAD ENDING
PEDRO DOME ROAD * STEESE HWY	152012	0.000	2.663	ROAD BEGINNING <> FAIRBANKS CREEK ROAD * FBKS NSB
PEEDE ROAD * NORTH POLE	188370	0.000	2.001	HOLMES ROAD * FBX <> ROAD ENDING
PEGER NB - JOHANSEN EB RAMP	177213	0.000	0.350	PEGER ROAD * FBX <> JOHANSEN EXPRESSWAY
PEGER NB - JOHANSEN WB RAMP	177211	0.000	0.140	PEGER ROAD * FBX <> PEGER SB - JOHANSEN WB RAMP
PEGER ROAD * FBX	176120	0.000	3.409	ROAD BEGINNING <> ROAD ENDING
PEGER SB - JOHANSEN EB RAMP	177214	0.000	0.110	PEGER ROAD * FBX <> PEGER NB - JOHANSEN EB RAMP
PEGER SB - JOHANSEN WB RAMP	177212	0.000	0.330	PEGER ROAD * FBX <> JOHANSEN EXPRESSWAY
PENNY LANE * NORTH POLE	188416	0.000	0.043	INDEPENDENCE CIRCLE * NORTH POLE <> ROAD ENDING
PENNYWEIGHT DRIVE * FNSB NE	151313	0.000	0.429	GOLD MINE TRAIL ROAD * FNSB NE <> ROAD ENDING
PERIDOT STREET * NORTH POLE	188880	0.000	1.491	FINELL DRIVE * NORTH POLE <> ROAD ENDING
PERIGRINE RIDGE ROAD * SALCHA	187013	0.000	0.806	ROAD BEGINNING <> SALCHAKET HEIGHTS ROAD * SALCHA
PERKINS DRIVE * FNSB SW	175522	0.000	0.824	ROAD BEGINNING <> ROSIE CREEK RD @ CHENA RIDGE * FN
PERSINGER DRIVE	189048	0.000	2.324	PEEDE ROAD * NORTH POLE <> OLD BADGER LOOP ROAD * F
PERSPECTIVE DRIVE * SALCHA	187025	0.000	0.248	RICHARDSON HIGHWAY <> ROAD ENDING
PETAL COURT * NORTH POLE	188412	0.000	0.042	TIMBERPARK LOOP * NORTH POLE <> ROAD ENDING
PETERSBURG CIRCLE * NORTH POLE	188380	0.000	0.062	DAKOTA STREET * NORTH POLE <> ROAD ENDING
PHEASANT DRIVE * NORTH POLE	189110	0.000	0.159	SNOWBIRD DRIVE * NORTH POLE <> ROAD ENDING
PHILLIPS FIELD ROAD	176350	0.000	1.787	ILLINOIS STREET * FBX <> PHILLIPS FIELD ROAD EXTENS
PHILLIPS FIELD ROAD EXTENSION	177250	0.000	0.873	PHILLIPS FIELD ROAD <> ROAD ENDING
PHILLIPS ROAD * DELTA JCT CITY	185389	0.000	1.270	JACK WARREN ROAD * DELTA JCT <> ROAD ENDING
PIKES LANDING ROAD * FBX	175832	0.000	0.177	ROAD BEGINNING <> HOSELTON ROAD * FBX
PILGRIM HOT SPRINGS ROAD * KOUGAROK	166520	0.000	7.190	KOUGAROK ROAD/NOME-TAYLOR HWY * NOME <> ROAD ENDING
PINE MEADOWS AVENUE * FNSB NE	151226	0.000	0.076	GILMORE TRAIL * FBKS NSB <> ALPINE VISTA COURT * FN
PIONEER DRIVE * VALDEZ	190520	0.000	1.144	RICHARDSON HIGHWAY <> ROAD ENDING
PIPE STREET * CORDOVA	210159	0.000	0.079	FORESTRY WAY * CORDOVA <> ORCA STREET * CORDOVA
PISOKAK STREET * BARROW	154055	0.000	0.380	KIOGAK ROAD * BARROW <> STEVENSON/EBEN HOPSON STREE
PIT RUN COURT * SALCHA	187712	0.000	0.158	ROAD BEGINNING <> RICHARDSON HIGHWAY
PITKAS POINT ROAD	097010	0.000	1.750	SAINT MARYS/MTN VILLAGE RD <> ROAD ENDING
PLACER DRIVE * FNSB NE	151325	0.000	0.132	ROAD BEGINNING <> ROAD ENDING

R02-TWF-R032

ALASKA DEPARTMENT OF TRANSPORTATION AND PUBLIC FACILITIES
ROUTES BY DESCRIPTION - CDS ROUTE NUMBERS AS OF 14 March 2008

NORTHERN REGION

ROUTE DESCRIPTION	ROUTE NAME	MILE POINTS FROM	THRU	TERMINI NAME
PLACK ROAD * NORTH POLE	188500	0.000	3.708	ROAD BEGINNING <> BADGER LOOP ROAD * FBX
PLANTERS LANE * NORTH POLE	188423	0.000	0.486	HURST ROAD * NORTH POLE <> ROAD ENDING
PLATINUM STREET * HEALY	173535	0.000	0.130	CARBON WAY * HEALY <> ROAD ENDING
PLATO WAY * NORTH POLE	188786	0.000	0.424	ATHENA CIRCLE * NORTH POLE <> DAWSON ROAD (PLACK) *
POINT WHITSHED ROAD * CORDOVA	211400	0.000	5.930	COPPER RIVER HIGHWAY <> ROAD ENDING
POKER CREEK CIRCLE * FNSB ELLIOTT HWY	153023	0.000	0.115	HAYSTACK DRIVE * ELLIOTT HWY <> ROAD ENDING
POLAR BEAR COURT * NORTH POLE	188964	0.000	0.080	ROAD BEGINNING <> ROAD ENDING
POLLY WAY * FNSB SE	189051	0.000	0.092	RUST AVENUE * FNSB SE <> ROAD ENDING
PONCHO VILLA AVENUE * FNSB SE	188947	0.000	0.123	ROAD BEGINNING <> ROAD ENDING
POOL STREET * NORTH POLE	188483	0.000	0.246	ROAD BEGINNING <> REPP ROAD * NORTH POLE
POPLAR GROVE AVENUE * DELTA JCT	185261	0.000	0.155	ROAD BEGINNING <> NISTLER ROAD * DELTA JCT
POPLAR ROAD * COPPER CENTER	195605	0.000	0.216	TAZLINA TERRACE * COPPER CENTER <> ROAD ENDING
POPLAR STREET * MENTASTA	237515	0.000	0.167	THIRD STREET * MENTASTA <> FIRST STREET * MENTASTA
PORCUPINE CREEK ROAD * STEESE HWY	152046	0.000	11.025	STEESE EXPRESSWAY/HIGHWAY <> ROAD ENDING
PORCUPINE STREET * VALDEZ	190541	0.000	0.139	ROBE RIVER DRIVE * VALDEZ <> ROAD ENDING
PORT ROAD * NOME CITY	168115	0.000	0.920	SEPPALA DRIVE * NOME CITY <> ROAD ENDING
PORT ROAD * VALDEZ	190906	0.000	0.568	MINERAL CREEK LOOP * VALDEZ <> ROAD ENDING
PORTAGE CREEK ROAD * CIRCLE HOT SPRINGS	152058	0.000	4.951	CIRCLE HOT SPRINGS ROAD <> ROAD ENDING
PORTMAN STREET * EIELSON	188173	0.000	0.126	TUNDRA WAY * EIELSON <> MOOSE CREEK AVENUE * EIELSO
POST OFFICE ROAD * KOTZEBUE	220027	0.000	0.107	SHORE AVENUE * KOTZEBUE <> SECOND AVENUE (BISON) *
POST PLACE * DELTA JCT CITY	185444	0.000	0.280	ROAD BEGINNING <> TANANA LOOP EXTENSION * DELTA JCT
POTTER ROAD * FNSB SW	174874	0.000	0.448	BECKER RIDGE ROAD * FAIRBANKS NSB <> CRIPPLE CREEK
POWER INTAKE ROAD * CORDOVA	210999	0.000	2.092	EYAK LAKE ROAD * CORDOVA <> ROAD ENDING
PRAGUE CIRCLE * NORTH POLE	188378	0.000	0.064	DAKOTA STREET * NORTH POLE <> ROAD ENDING
PRINCE WILLIAM MARINA ROAD * CORDOVA	211410	0.000	0.300	POINT WHITSHED ROAD * CORDOVA <> ROAD ENDING
PRINGLE ROAD * TOK	181988	0.000	1.654	BLACKBURN AVENUE * TOK <> ALASKA HIGHWAY
PROBERT STREET * DELTA JCT	185320	0.000	0.166	LARRY SPENGLER ROAD * DELTA JCT <> RICHARDSON HIGHW
PROSPECT PLACE * NOME CITY	168135	0.000	0.139	SEPPALA DRIVE * NOME CITY <> ROAD ENDING
PROSPECTOR WAY * TOK	181934	0.000	1.028	TOK CUTOFF HIGHWAY <> MIDNIGHT SUN DRIVE * TOK
PROSPECTORS TRAIL * FNSB NE	151318	0.000	0.613	GOLD MINE TRAIL ROAD * FNSB NE <> ROAD ENDING
PTARMIGAN CREEK ROAD * STEESE HWY	152039	0.000	0.727	STEESE EXPRESSWAY/HIGHWAY <> ROAD ENDING
PTARMIGAN PLACE * VALDEZ	190506	0.000	0.073	HANAGITA STREET * VALDEZ <> ROAD ENDING
PTARMIGAN WAY * KOTZEBUE	220043	0.000	0.378	TURF STREET * KOTZEBUE <> GRAYLING STREET * KOTZEBU
PTARMIGAN WAY * NORTH POLE	188960	0.000	0.181	ROAD BEGINNING <> ROAD ENDING
PULLMAN DRIVE * EIELSON	188148	0.000	0.489	OSAGE STREET * EIELSON <> GIVE-A-WAY STREET * EIELS
PUMICE COURT * NORTH POLE	188585	0.000	0.070	TANADA ROAD * NORTH POLE <> ROAD ENDING
PUTNAM LANE * EIELSON	188144	0.000	0.322	OSAGE STREET * EIELSON <> GO THATA WAY * EIELSON
PUTNAM-OLD RICH ACCESS @ EIELSON	188143	0.000	0.059	PUTNAM LANE * EIELSON <> OLD RICH @ EIELSON
QUARTZ AVENUE * DELTA JCT CITY	185223	0.000	0.426	ALASKA HIGHWAY <> SCHOOL ROAD * DELTA JCT
QUARTZ LAKE ROAD * DELTA JCT	185800	0.000	2.689	RICHARDSON HIGHWAY <> ROAD ENDING
QUARTZ LANE * HEALY	173531	0.000	0.725	CARBON WAY * HEALY <> DRY CREEK ROAD * HEALY
QUARTZ ROAD * FNSB NW	174831	0.000	0.442	ESTER CREEK DRIVE * FNSB NW <> ROAD ENDING
QUINCY COURT * NORTH POLE	188479	0.000	0.096	ROAD BEGINNING <> REPP ROAD * NORTH POLE
QUINNELL AVENUE * NORTH POLE	188888	0.000	0.402	ROAD BEGINNING <> PERIDOT STREET * NORTH POLE
RABBIT RUN * FNSB SW	174854	0.000	0.241	CRIPPLE CREEK ROAD * FNSB SW <> ROAD ENDING
RADEMAKER COURT * NORTH POLE	188968	0.000	0.039	CANDLE LITE LOOP * FNSB SE <> ROAD ENDING
RAE ROAD * DELTA JCT CITY	185336	0.000	0.125	ALYS AVENUE * DELTA JCT CITY <> TERRI TERRACE * DEL
RAILROAD AVENUE * CORDOVA	210100	0.000	0.700	COPPER RIVER HIGHWAY <> COPPER RIVER HIGHWAY
RAILROAD ROW * CORDOVA	210911	0.000	0.190	SECOND STREET * CORDOVA <> EYAK LAKE ROAD * CORDOVA
RAINBOW DRIVE * FBKS NSB	151100	0.000	0.612	CHENA HOT SPRINGS ROAD * FBKS NSB <> ROAD ENDING

R02-TWF-R032

ALASKA DEPARTMENT OF TRANSPORTATION AND PUBLIC FACILITIES
ROUTES BY DESCRIPTION - CDS ROUTE NUMBERS AS OF 14 March 2008

NORTHERN REGION

ROUTE DESCRIPTION	ROUTE NAME	MILE POINTS FROM	THRU	TERMINI NAME
RAINBOW TROUT AVENUE * DELTA JCT	185029	0.000	0.084	REMINGTON ROAD * DELTA JCT <> ROAD ENDING
RAINBOW TROUT COURT * NORTH POLE	188478	0.000	0.091	ROAD BEGINNING <> BONA STREET * NORTH POLE
RALPH TURNAROUND * NORTH POLE	188307	0.000	0.112	ROAD BEGINNING <> MISSION ROAD * NORTH POLE
RAMPAGE COURT * FNSB NE	151310	0.000	0.131	BULLION DRIVE * FNSB NE <> ROAD ENDING
RAMPART CITY STREETS	153055	0.000	3.700	ROAD BEGINNING <> ROAD ENDING
RANCH ROAD * HEALY	173320	0.000	0.594	HILLTOP ROAD * HEALY <> KILLIAN ROAD * HEALY
RANGE VIEW ROAD * FNSB SE	189001	0.000	0.399	LAKLOEY DRIVE * NORTH POLE <> ROAD ENDING
RAPESEED WAY (AG ROAD) * DELTA JUNCTION	185110	0.000	0.139	SAWMILL ROAD/1403 * DELTA JCT <> ROAD ENDING
RAPIDS STREET * DELTA JCT CITY	185236	0.000	0.662	RICHARDSON HIGHWAY <> CLEARWATER AVENUE NORTH * DEL
RASPBERRY RIDGE ROAD * DELTA JCT	185253	0.000	0.699	TRIPLE H ROAD (NISTLER) * DELTA JCT <> NISTLER ROAD
RAVEN DRIVE * VALDEZ	191027	0.000	0.178	ROBE LANE * VALDEZ <> EAGLE DRIVE * VALDEZ
RAVEN ROAD * DELTA JCT	185440	0.000	0.048	ROAD BEGINNING <> TANANA LOOP EXTENSION * DELTA JCT
RAVENBELL STREET * NORTH POLE	188386	0.000	0.366	BORDA STREET * NORTH POLE <> NORDALE ROAD * NORTH P
RAVENWOOD AVENUE	175721	0.000	0.500	DALE ROAD * FBX <> ROAD ENDING
RAY BURN DRIVE * FBKS NSB	151032	0.000	0.500	ELEMENTARY DRIVE * FBKS NSB <> ROAD ENDING
REBECCA LANE * DELTA JCT CITY	185311	0.000	0.383	SANDRA STREET * DELTA JCT CITY <> RICHARDSON HIGHWA
RED DOG MINE ROAD	228000	0.000	55.000	ROAD BEGINNING <> ROAD ENDING
RED FOX DRIVE * FBKS NSB	150147	0.000	0.960	ELDORADO ROAD * FBKS NSB <> ROAD ENDING
RED FOX DRIVE * TOK	182010	0.000	3.972	MACKENZIE TRAIL * TOK <> 5TH STREET EAST * TOK
RED FOX ROAD * NOME	167505	0.000	1.225	ROAD BEGINNING <> KOUGAROK ROAD/NOME-TAYLOR HWY * N
RED SQUIRREL PLACE * FNSB SW	174856	0.000	0.150	GROUSE COURT * FNSB SW <> ROAD ENDING
REDPOLL LANE * FNSB NE	151096	0.000	0.473	ROAD BEGINNING <> VIOLET DRIVE * FNSB NE
REDSTONE ROAD (HURST) * NORTH POLE	188520	0.000	0.229	HURST ROAD * NORTH POLE <> ROAD ENDING
REDSTONE ROAD (YELLOWSTONE) * NORTH POLE	188523	0.000	0.728	YELLOWSTONE ROAD * NORTH POLE <> BLACKSTONE ROAD *
REEVE AVENUE * DELTA JCT CITY	185381	0.000	2.162	ROAD BEGINNING <> MIL-TAN ROAD * DELTA JUNCTION
REGAL AVENUE * NORTH POLE	188882	0.000	0.421	PERIDOT STREET * NORTH POLE <> GARNET DRIVE (E OF B
REGULUS ROAD * HEALY	174005	0.000	0.763	STAMPEDE ROAD * HEALY/CANTWELL <> ROAD ENDING
REINDEER AVENUE * CANTWELL	172610	0.000	0.313	CANTWELL ROAD <> ROAD ENDING
REINDEER STREET * TELLER	167035	0.000	0.043	GRANTLEY AVENUE * TELLER <> NOME/TELLER HIGHWAY
REMINGTON CIRCLE * NORTH POLE	188374	0.000	0.071	ROAD BEGINNING <> BORDA STREET * NORTH POLE
REMINGTON ROAD (MIL-TAN) * DELTA JCT CITY	185408	0.000	0.168	ROAD BEGINNING <> MIL-TAN ROAD * DELTA JUNCTION
REMINGTON ROAD * DELTA JCT	185025	0.000	4.389	RAINBOW TROUT AVENUE * DELTA JCT <> KEASTER ROAD *
RENO LANE * FNSB SE	189056	0.000	0.096	ROAD BEGINNING <> HICKMAN AVENUE * FNSB SE
REPP ROAD * NORTH POLE	188805	0.000	2.047	BADGER LOOP ROAD * FBX <> ROAD ENDING
RESCHAVEN DRIVE * FNSB SW	174882	0.000	0.750	DESTINY DRIVE * FNSB SW <> ROAD ENDING
REVENUE RUN * FNSB NE	151302	0.000	0.114	GOLD MINE TRAIL ROAD * FNSB NE <> ROAD ENDING
REWAK DRIVE * FAIRBANKS	175930	0.000	0.375	UNIVERSITY AVENUE * FBX <> WASHINGTON DRIVE * FAIRB
RICH EB - BADGER RAMP (NP)	180008	0.000	0.600	RICHARDSON HIGHWAY <> SANTA CLAUS LANE * NORTH POLE
RICH NB - BADGER LOOP RAMP	188809	0.000	0.608	RICHARDSON HIGHWAY <> BADGER LOOP - RICH NB RAMP *
RICH NB-OLD RICH @ S FBKS WYE	190705	0.000	0.467	RICHARDSON HIGHWAY <> OLD RICH @ SOUTH FAIRBANKS
RICH SB - BADGER LOOP RAMP	188806	0.000	0.572	RICHARDSON HIGHWAY <> BADGER LOOP ROAD * FBX
RICH SB - 23RD AVE RAMP	180012	0.000	0.280	RICHARDSON HIGHWAY <> CUSHMAN STREET * FBX
RICH-OLD RICH @ EIELSON ACCESS	188130	0.000	0.082	ROAD BEGINNING <> OLD RICH @ EIELSON
RICHARDS AVENUE * FNSB NW	174811	0.000	0.203	SIEGRIST DRIVE * FNSB NW <> ROAD ENDING
RICHARDSON AVENUE * DELTA JCT CITY	185215	0.000	0.827	CLEARWATER AVENUE SOUTH * DELTA JCT CITY <> KIMBALL
RICHARDSON EB - LAKEVIEW DR SB RAMP	190707	0.000	0.416	RICHARDSON HIGHWAY <> LAKEVIEW DRIVE * FAIRBANKS
RICHARDSON HIGHWAY	190000	0.000	362.992	MEALS AVENUE * VALDEZ <> AIRPORT WAY * FAIRBANKS
RICHARDSON HWY ON LANE	185205	0.000	0.201	DIEHL'S ROAD * DELTA JCT CITY <> RICHARDSON HIGHWAY
RICHARDSON NB - PARKS WB RAMP	176392	0.000	0.570	RICHARDSON HIGHWAY <> RICHARDSON SB - PARKS WB RAMP
RICHARDSON SB - PARKS WB RAMP	180014	0.000	0.230	RICHARDSON HIGHWAY <> PARKS EB - RICHARDSON SB RAMP

R02-TWF-R032

ALASKA DEPARTMENT OF TRANSPORTATION AND PUBLIC FACILITIES
ROUTES BY DESCRIPTION - CDS ROUTE NUMBERS AS OF 14 March 2008

NORTHERN REGION

ROUTE DESCRIPTION	ROUTE NAME	MILE POINTS FROM	THRU	TERMINI NAME
RICHARDSON WB - BADGER OFF RAMP (NP)	180010	0.000	0.600	RICHARDSON HIGHWAY <> BADGER LOOP ROAD * FBX
RICKERT STREET * FAIRBANKS	176025	0.000	0.780	ROAD BEGINNING <> ROAD ENDING
RIDGE TOP ROAD * FNSB SE	189003	0.000	0.899	VALLEY DRIVE * FNSB SE <> ROAD ENDING
RIDGEVIEW DRIVE EAST * FNSB SW	174890	0.000	0.078	ROAD BEGINNING <> BECKER RIDGE ROAD * FAIRBANKS NSB
RIDGEVIEW DRIVE WEST * FNSB SW	175557	0.000	0.267	FIDDLE WAY * FNSB SW <> ROAD ENDING
RIFFLE-BOARD ROAD * FNSB NE	151328	0.000	0.451	ROAD BEGINNING <> FOOL'S GOLD ROAD * FNSB NE
RIKA'S ROAD * DELTA JCT	185500	0.000	2.315	RICHARDSON HIGHWAY <> ROAD ENDING
RIVER DRIVE * VALDEZ	191024	0.000	0.397	RICHARDSON HIGHWAY <> FALCON WAY * VALDEZ
RIVER STREET * CIRCLE	152063	0.000	0.234	STEESE EXPRESSWAY/HIGHWAY <> ROAD ENDING
RIVER STREET * NOME CITY	168302	0.000	0.284	FRONT STREET * NOME CITY <> F STREET WEST * NOME CI
RIVERHUE LANE * SALCHA	187226	0.000	0.064	SANSHORE DRIVE * SALCHA <> ROAD ENDING
RIVERS STREET * EIELSON	188154	0.000	0.188	BELLWOOD STREET * EIELSON <> OSAGE STREET * EIELSON
RIVERVIEW DRIVE * FAIRBANKS	175745	0.000	1.260	PARK DRIVE <> ROAD ENDING
ROAD #6	188136	0.000	0.542	ROAD BEGINNING <> OLD RICH @ EIELSON
ROBE LAKE ROAD * VALDEZ	191400	0.000	0.522	RICHARDSON HIGHWAY <> ROAD ENDING
ROBE LANE * VALDEZ	191025	0.000	0.124	RAVEN DRIVE * VALDEZ <> RIVER DRIVE * VALDEZ
ROBE RIVER DRIVE * VALDEZ	190540	0.000	0.334	HAZELET AVENUE * VALDEZ <> MEALS AVENUE * VALDEZ
ROBERTS ROAD * NOME	168481	0.000	0.177	LYNDEN WAY * NOME <> ROAD ENDING
ROBINSON CIRCLE * NORTH POLE	188779	0.000	0.045	ROAD BEGINNING <> SHARON ROAD * NORTH POLE
ROBYN DRIVE * NORTH POLE	188657	0.000	0.101	LAURANCE ROAD * NORTH POLE <> ROAD ENDING
ROCK CREEK ROAD * HEALY/CANTWELL	173715	0.000	0.667	PARKS HIGHWAY <> ROAD ENDING
ROGERS AVENUE * DELTA JCT CITY	185378	0.000	0.546	ROAD BEGINNING <> SHELDON STREET * DELTA JCT CITY
ROLAND ROAD	175528	0.000	1.280	CHENA PUMP ROAD * FBX <> ROAD ENDING
ROMA STREET * FNSB SE	189135	0.000	0.226	BRADWAY ROAD * FBX <> ROAD ENDING
ROSEHIP LANE * COPPER CENTER	195250	0.000	0.206	SILVER SPRINGS ROAD * COPPER CENTER <> ROAD ENDING
ROSEWOOD DRIVE * NORTH POLE	188513	0.000	0.259	WILDWOOD DRIVE * NORTH POLE <> ROAD ENDING
ROSIE CREEK @ PARKS HWY * FNSB SW	174849	0.000	4.975	PARKS HIGHWAY <> ROAD ENDING
ROSIE CREEK RD @ CHENA RIDGE * FNSB SW	175520	0.000	2.406	CHENA RIDGE ROAD * FBX <> BECKER RIDGE ROAD * FAIRB
ROSIE CREEK TRAIL * FNSB SW	174870	0.000	0.460	CRIPPLE CREEK ROAD * FNSB SW <> FRIDA WAY * FNSB SW
ROUND THE CLOCK ROAD * NOME CITY	168435	0.000	0.360	SPINNING ROCK ROAD * NOME <> ROAD ENDING
ROUTE 66 * NORTH POLE	188728	0.000	0.428	NEWBY ROAD * NORTH POLE <> KICKS COURT * NORTH POLE
ROZAK ROAD	189000	0.000	0.384	OLD RICH @ BADGER ROAD <> ROAD ENDING
RUBY CITY STREETS * RUBY	059600	0.000	2.120	ROAD BEGINNING <> ROAD ENDING
RUBY ROAD * CANYON CREEK	186025	0.000	0.673	RICHARDSON HIGHWAY <> ROAD ENDING
RUBY/POORMAN ROAD * RUBY	059000	0.000	36.000	ROAD BEGINNING <> ROAD ENDING
RUDDER COURT * NORTH POLE	188432	0.000	0.062	ROAD BEGINNING <> FLIGHT STREET * NORTH POLE
RURIK WAY * KOTZEBUE	220011	0.000	0.109	THIRD AVENUE * KOTZEBUE <> SHORE AVENUE * KOTZEBUE
RUSSELL COURT * NORTH POLE	188945	0.000	0.071	GERONIMO AVENUE * FNSB SE <> ROAD ENDING
RUST AVENUE * FNSB SE	189052	0.000	0.228	PERSINGER DRIVE <> HICKMAN AVENUE * FNSB SE
RYAN AVENUE * DELTA JCT CITY	185229	0.000	0.280	DEBORAH STREET * DELTA JCT CITY <> RAPIDS STREET *
RYAN COURT * FNSB SE	189019	0.000	0.082	PATRICK AVENUE * FNSB NE <> ROAD ENDING
SABRINA COURT * NORTH POLE	188634	0.000	0.089	ROAD BEGINNING <> ROAD ENDING
SADDLE POINT DRIVE * CORDOVA	211406	0.000	0.483	POINT WHITSHED ROAD * CORDOVA <> ORCA CIRCLE * CORD
SADDLEBAG GLACIER ROAD * CORDOVA	210045	0.000	0.984	COPPER RIVER HIGHWAY <> ROAD ENDING
SAINT MARYS/MTN VILLAGE RD	097000	0.000	20.250	ROAD BEGINNING <> ROAD ENDING
SAINT NICHOLAS DRIVE	188872	0.000	1.718	DAWSON ROAD (ST NICHOLAS) * NORTH POLE <> SANTA CLA
SAINT PATRICK ROAD * FNSB NW	175121	0.000	2.912	HENDERSON ROAD * FNSB NW <> ESTER DOME ROAD * FNSB
SALCHA AVENUE * DELTA JCT CITY	185217	0.000	0.701	CLEARWATER AVENUE SOUTH * DELTA JCT CITY <> KIMBALL
SALCHA DRIVE NORTH * SALCHA	187005	0.000	0.092	RICHARDSON HIGHWAY <> SALCHA DRIVE/HARDING LAKE * S
SALCHA DRIVE SOUTH * SALCHA	187000	0.000	0.382	RICHARDSON HIGHWAY <> SALCHA DRIVE/HARDING LAKE * S

R02-TWF-R032

ALASKA DEPARTMENT OF TRANSPORTATION AND PUBLIC FACILITIES
ROUTES BY DESCRIPTION - CDS ROUTE NUMBERS AS OF 14 March 2008

NORTHERN REGION

ROUTE DESCRIPTION	ROUTE NAME	MILE POINTS FROM	THRU	TERMINI NAME
SALCHA DRIVE/HARDING LAKE * SALCHA	187010	0.000	5.734	ROAD BEGINNING <> ROAD ENDING
SALCHA WAY * VALDEZ	191010	0.000	0.352	AIRPORT ROAD * VALDEZ <> ATIGUN DRIVE * VALDEZ
SALCHAKET HEIGHTS ROAD * SALCHA	187011	0.000	0.682	SALCHA DRIVE/HARDING LAKE * SALCHA <> PERIGRINE RID
SALMON COURT * NORTH POLE	188480	0.000	0.090	ROAD BEGINNING <> BONA STREET * NORTH POLE
SALMON STREET * KOTZEBUE	220045	0.000	0.048	GRAYLING STREET * KOTZEBUE <> WOLVERINE DRIVE * KOT
SALMON/WILLOW/SPRUCE ST * EAGLE	255100	0.000	0.370	ROAD BEGINNING <> ROAD ENDING
SALMONBERRY WAY * VALDEZ	190581	0.000	0.116	FIDDLEHEAD LANE * VALDEZ <> BLUEBERRY HILL ROAD * V
SAM COURT * FNSB SW	174872	0.000	0.128	FRIDA WAY * FNSB SW <> ROAD ENDING
SAMANTHA COURT * NORTH POLE	188476	0.000	0.079	ROAD BEGINNING <> BONA STREET * NORTH POLE
SAN AUGUSTIN DRIVE * NORTH POLE CITY	188311	0.000	0.281	DOUGHCHEE AVENUE * NORTH POLE <> DOUGHCHEE AVENUE *
SANBORN COURT * FNSB SE	188956	0.000	0.076	LADESSA ROAD * FNSB SE <> ROAD ENDING
SAND STREET * KOTZEBUE	220078	0.000	0.133	LAKE STREET (SAND) * KOTZEBUE <> SECOND AVENUE (RUR
SANDFORD WAY * MENTASTA	237525	0.000	0.152	THIRD STREET * MENTASTA <> FIRST STREET * MENTASTA
SANDI COURT * FNSB NE	151222	0.000	0.150	ROAD BEGINNING <> ROAD ENDING
SANDLAND DRIVE * DELTA JCT	185457	0.000	0.523	REMINGTON ROAD * DELTA JCT <> ROAD ENDING
SANDRA STREET * DELTA JCT CITY	185310	0.000	0.409	LARRY SPENGLER ROAD * DELTA JCT <> RICHARDSON HIGHW
SANDVIK STREET * FAIRBANKS	150140	0.000	0.300	UNIVERSITY AVENUE * FBX <> ROAD ENDING
SANDY ROAD * NORTH POLE	188494	0.000	0.362	HOLLOWELL ROAD * NORTH POLE <> ROAD ENDING
SANFORD DRIVE * TOK	182020	0.000	1.971	MIDNIGHT SUN DRIVE * TOK <> 5TH STREET EAST * TOK
SANSHORE DRIVE * SALCHA	187225	0.000	0.601	RICHARDSON HIGHWAY <> ROAD ENDING
SANTA CLAUS LANE * NORTH POLE	188285	0.000	0.629	BADGER LOOP ROAD * FBX <> ROAD ENDING
SAPPHIRE DRIVE * FNSB NW	174838	0.000	0.395	STONE ROAD * FNSB NW <> AMETHYST LOOP * FNSB NW
SARAH LEE LANE * NORTH POLE	188987	0.000	0.084	WILLEDA STREET * NORTH POLE <> ROAD ENDING
SASHA STREET * GLENNALLEN	139915	0.000	0.273	GLENN HIGHWAY <> ROAD ENDING
SAWMILL AVENUE * CORDOVA	210150	0.000	0.077	COPPER RIVER HIGHWAY <> ROAD ENDING
SAWMILL ROAD/1403 * DELTA JCT	185105	0.000	12.840	ALASKA HIGHWAY <> ROAD ENDING
SAWMILL TRAIL * EIELSON	188114	0.000	0.133	ROAD BEGINNING <> EIELSON FARM ROAD * EIELSON
SCHAIBLE STREET * FAIRBANKS	175780	0.000	0.410	ROAD BEGINNING <> AIRPORT WAY S FRONTAGE RD (GILLIA
SCHENE ROAD * DELTA JCT	185141	0.000	0.284	ROAD BEGINNING <> HANSON ROAD * DELTA JCT
SCHENK ROAD * DELTA JCT	185438	0.000	0.519	TANANA LOOP EXTENSION * DELTA JCT <> ROAD ENDING
SCHIOVULLI STREET * TOK	182070	0.000	2.204	ROAD BEGINNING <> FAYLES DRIVE * TOK
SCHLOESSER DRIVE * FNSB NW	175464	0.000	0.749	ESTER DOME ROAD * FNSB NW <> ROAD ENDING
SCHMASS LANE * SALCHA	187701	0.000	0.818	BALCH WAY <> ROAD ENDING
SCHOOL ROAD * COPPER CENTER	195400	0.000	1.173	RICHARDSON HIGHWAY <> ROAD ENDING
SCHOOL ROAD * DELTA JCT	185210	0.000	0.750	DIEHL'S ROAD * DELTA JCT CITY <> ROAD ENDING
SCHOOL ROAD * DOT LAKE	183055	0.000	0.101	ALASKA HIGHWAY <> ALASKA HIGHWAY
SCHOOL ROAD * EAGLE	255502	0.000	0.229	3RD AVENUE * EAGLE <> WASHINGTON AVENUE UPPER * EAG
SCHOOL ROAD * TELLER	167050	0.000	0.308	NOME/TELLER HIGHWAY <> ROAD ENDING
SCHUTZEN STREET * NORTH POLE	188313	0.000	0.173	DOUGHCHEE AVENUE * NORTH POLE <> SPRINGS BOULEVARD
SCOBY WAY * TOK	181950	0.000	1.339	ALASKA HIGHWAY <> BOREALIS AVENUE * TOK
SCOTCH PINE DRIVE * NORTH POLE	188773	0.000	0.338	WHITE SPRUCE DRIVE * NORTH POLE <> ROAD ENDING
SCOUGAL ROAD * FNSB SE	189133	0.000	0.119	ROAD BEGINNING <> BRADWAY ROAD * FBX
SEAFOOD LANE * CORDOVA	210105	0.000	0.425	BREAKWATER AVENUE * CORDOVA <> COPPER RIVER HIGHWA
SEAGULL AVENUE * CORDOVA	210514	0.000	0.074	BARNACLE BLVD * CORDOVA <> CANNERY ROAD/ORCA INLET
SEASOK STREET * KOTZEBUE	220074	0.000	0.038	SIXTH STREET SPUR * KOTZEBUE <> ROAD ENDING
SEAVY DRIVE * NORTH POLE	188683	0.000	0.545	LAURANCE ROAD * NORTH POLE <> ROAD ENDING
SECOND AVENUE (BISON) * KOTZEBUE	220020	0.000	0.820	AIR FORCE ROAD * KOTZEBUE <> BISON STREET * KOTZEBU
SECOND AVENUE (RURIK)* KOTZEBUE	220021	0.000	0.125	CROWLEY DOCK ROAD * KOTZEBUE <> SAND STREET * KOTZE
SECOND AVENUE WEST * NOME CITY	168330	0.000	0.433	F STREET WEST * NOME CITY <> SPOKANE STREET * NOME
SECOND STREET * ANDERSON	174330	0.000	0.325	H STREET * ANDERSON <> A STREET * ANDERSON

R02-TWF-R032

ALASKA DEPARTMENT OF TRANSPORTATION AND PUBLIC FACILITIES
ROUTES BY DESCRIPTION - CDS ROUTE NUMBERS AS OF 14 March 2008

NORTHERN REGION

ROUTE DESCRIPTION	ROUTE NAME	MILE POINTS FROM	THRU	TERMINI NAME
SECOND STREET * CORDOVA	210910	0.000	0.363	SECOND STREET SOUTH * CORDOVA <> DAVIS AVENUE (2ND
SECOND STREET * DELTA JCT CITY	185072	0.000	0.288	RICHARDSON HIGHWAY <> ALASKA HIGHWAY
SECOND STREET * GLENNALLEN	139830	0.000	0.120	ROAD BEGINNING <> TERRACE (SUBDIVISION) ROAD * GLEN
SECOND STREET * MENTASTA	237520	0.000	0.055	MENTASTA SPUR ROAD <> POPLAR STREET * MENTASTA
SECOND STREET * NENANA CITY	174512	0.000	0.492	MAIN STREET * NENANA CITY <> F STREET * NENANA CITY
SECOND STREET EAST * GULKANA	195710	0.000	0.138	C STREET * GULKANA <> D STREET * GULKANA
SECOND STREET SOUTH * CORDOVA	210151	0.000	0.274	SECOND STREET * CORDOVA <> MARINE WAY SOUTH * CORDO
SECOND STREET WEST * GULKANA	195720	0.000	0.213	RICHARDSON HIGHWAY <> C STREET * GULKANA
SEDGE ROAD * CORDOVA	210102	0.000	0.075	SEAFOOD LANE * CORDOVA <> SWEETBRIAR ROAD * CORDOVA
SEEKINS FORD DRIVE * FAIRBANKS	150111	0.000	0.238	ROAD BEGINNING <> HELMERICKS AVENUE * FBX
SEPPALA DRIVE * NOME CITY	168100	0.000	1.309	BERING STREET * NOME CITY <> AIRPORT TERMINAL ROAD
SERVICE STREET * DELTA JCT	185328	0.000	0.250	RICHARDSON HIGHWAY <> ROAD ENDING
SESAME STREET * NORTH POLE	188485	0.000	0.181	ROAD BEGINNING <> REPP ROAD * NORTH POLE
SEVENTH AVENUE * KOTZEBUE	220060	0.000	0.237	ROAD BEGINNING <> MISSION STREET * KOTZEBUE
SEVENTH STREET * CORDOVA	210965	0.000	0.058	EYAK LAKE ROAD * CORDOVA <> ADAMS STREET * CORDOVA
SEVENTH STREET * NENANA CITY	174550	0.000	0.458	NENANA STREET (PORT ACCESS) * NENANA CIT <> E STREE
SEWAGE LAGOON ROAD * SHUNGNAK	040059	0.000	1.390	ROAD BEGINNING <> ROAD ENDING
SHADY LU LANE * NORTH POLE	188306	0.000	0.139	MISSION ROAD * NORTH POLE <> JONY DAN LANE * NORTH
SHARON ROAD * NORTH POLE	188780	0.000	0.725	DAWSON ROAD (ST NICHOLAS) * NORTH POLE <> ROAD ENDI
SHAW CREEK ROAD * SHAW CREEK	186000	0.000	1.974	RICHARDSON HIGHWAY <> ROAD ENDING
SHAY LANE * STEESE HWY	152001	0.000	0.178	STEESE EXPRESSWAY/HIGHWAY <> ROAD ENDING
SHEEP CREEK ROAD * FNSB NW	175400	0.000	5.260	PARKS HIGHWAY <> MURPHY DOME ROAD
SHEILA WAY * NORTH POLE CITY	188406	0.000	0.051	ROAD BEGINNING <> HURST ROAD * NORTH POLE
SHELDON STREET * DELTA JCT CITY	185377	0.000	0.395	REEVE AVENUE * DELTA JCT CITY <> JACK WARREN ROAD *
SHERIDAN GLACIER ROAD * CORDOVA	212000	0.000	3.810	COPPER RIVER HIGHWAY <> ROAD ENDING
SHORE AVENUE * KOTZEBUE	220010	0.000	1.103	MINERVA STREET * KOTZEBUE <> LAKE STREET (SHORE) *
SHORE LANE * KOTZEBUE	220033	0.000	0.032	SHORE AVENUE * KOTZEBUE <> GEORGE FOX WAY * KOTZEBU
SIEDSCHLAG DRIVE * DELTA JCT	185154	0.000	0.329	CLEARWATER ROAD * DELTA JCT <> ROAD ENDING
SIEGRIST DRIVE * FNSB NW	174708	0.000	0.325	OLD NENANA HWY * FNSB NW <> ROAD ENDING
SILVER FOX MINE ROAD * ELLIOTT HWY	153004	0.000	1.427	ELLIOTT HIGHWAY <> ROAD ENDING
SILVER SPRING LOOP * COPPER CENTER	195230	0.000	0.690	SILVER SPRINGS ROAD * COPPER CENTER <> ROAD ENDING
SILVER SPRINGS ROAD * COPPER CENTER	195225	0.000	1.500	OLD RICH @ COPPER CENTER <> WOLF POINT ROAD * COPPE
SILVER STREET * NORTH POLE	188633	0.000	0.631	ROAD BEGINNING <> BRANCH AVENUE * NORTH POLE
SILVERLEAF AVENUE (NELSON) * NORTH POLE	188561	0.000	0.289	ROAD BEGINNING <> NELSON ROAD * NORTH POLE
SILVERLEAF AVENUE (NEWBY) * NORTH POLE	188562	0.000	0.712	NEWBY ROAD * NORTH POLE <> WOLFPACK STREET * NORTH
SINGA STREET * NORTH POLE	188315	0.000	0.187	SPRINGS BOULEVARD * NORTH POLE <> DOUGHCHEE AVENUE
SIPES ROAD * DELTA JCT CITY	185312	0.000	0.588	LARRY SPENGLER ROAD * DELTA JCT <> RICHARDSON HIGHW
SITKA COURT * NORTH POLE	188372	0.000	0.176	ROAD BEGINNING <> ROAD ENDING
SIXTH AVENUE * KOTZEBUE	220050	0.000	0.205	LAGOON STREET * KOTZEBUE <> MISSION STREET * KOTZEB
SIXTH AVENUE EAST * NOME CITY	168380	0.000	0.844	STEADMAN STREET * NOME CITY <> NOME BYPASS * NOME C
SIXTH STREET (PORT ACCESS) * NENANA CITY	174502	0.000	0.551	NENANA STREET (PORT ACCESS) * NENANA CIT <> F STREE
SIXTH STREET * DELTA JCT CITY	185080	0.000	0.388	RICHARDSON HIGHWAY <> CARIBOU AVENUE * DELTA JCT CI
SIXTH STREET * KOTZEBUE	220046	0.000	0.390	PTARMIGAN WAY * KOTZEBUE <> ROAD ENDING
SIXTH STREET NORTH * CORDOVA	210957	0.000	0.039	COUNCIL AVENUE (FOURTH ST) * CORDOVA <> SKI HILL RO
SIXTH STREET SOUTH * CORDOVA	210955	0.000	0.056	EYAK LAKE ROAD * CORDOVA <> ADAMS STREET * CORDOVA
SIXTH STREET SPUR * KOTZEBUE	220047	0.000	0.169	SIXTH STREET * KOTZEBUE <> FOURTH STREET * KOTZEBUE
SKI HILL ROAD * CORDOVA	210956	0.000	0.314	SIXTH STREET NORTH * CORDOVA <> ROAD ENDING
SKIPPER STREET * SALCHA	188021	0.000	0.361	ROAD BEGINNING <> OLD RICH/OLD VALDEZ TRAIL @ SALCH
SKYLINE DRIVE * FBX	151520	0.000	2.925	FARMERS LOOP * FBX <> ROAD ENDING
SKYRIDGE DRIVE * FBX	151500	0.000	1.410	SKYLINE DRIVE * FBX <> OLD STEESE @ FOX * FAIRBANKS

R02-TWF-R032

ALASKA DEPARTMENT OF TRANSPORTATION AND PUBLIC FACILITIES
ROUTES BY DESCRIPTION - CDS ROUTE NUMBERS AS OF 14 March 2008

NORTHERN REGION

ROUTE DESCRIPTION	ROUTE NAME	MILE POINTS FROM	THRU	TERMINI NAME
SLANA AVENUE * TOK	181830	0.000	0.634	4TH STREET WEST * TOK <> ROAD ENDING
SLATER DRIVE * FAIRBANKS	150041	0.000	1.320	ROAD BEGINNING <> ROAD ENDING
SLED DOG WAY * TOK	181937	0.000	0.990	MUKLUK AVENUE * TOK <> TOK CUTOFF HIGHWAY
SLEIGH BELL CIRCLE * NORTH POLE	188575	0.000	0.084	NELSON ROAD * NORTH POLE <> NELSON ROAD * NORTH POL
SLUICE-BOX ROAD * FNSB NE	151326	0.000	0.425	GOLD MINE TRAIL ROAD * FNSB NE <> ROAD ENDING
SMITH LANE * DELTA JCT CITY	185384	0.000	0.156	REEVE AVENUE * DELTA JCT CITY <> ROAD ENDING
SNOWBERRY DRIVE * SALCHA	187031	0.000	0.364	CALYPSO COURT * SALCHA <> ROAD ENDING
SNOWBIRD DRIVE * NORTH POLE	189109	0.000	0.200	BRADWAY ROAD * FBX <> PHEASANT DRIVE * NORTH POLE
SNOWFLAKE CIRCLE * VALDEZ	190926	0.000	0.182	ALDER WAY * VALDEZ <> ROAD ENDING
SNOWSHOE AVENUE * NORTH POLE	188535	0.000	0.252	ERMINE DRIVE * NORTH POLE <> OTTER DRIVE * NORTH PO
SNOWTREE DRIVE NORTH * VALDEZ	190572	0.000	0.081	ROAD BEGINNING <> COTTONWOOD DRIVE * VALDEZ
SNOWTREE DRIVE SOUTH * VALDEZ	190566	0.000	0.068	KLUTINA STREET * VALDEZ <> ROAD ENDING
SOCCER COURT * NORTH POLE	188709	0.000	0.044	BIATHALON AVENUE * NORTH POLE <> ROAD ENDING
SOLOMON ROAD * NOME	166530	0.000	0.199	COUNCIL ROAD * NOME <> ROAD ENDING
SONATA DRIVE * FNSB SW	174858	0.000	0.757	VIOLIN CIRCLE * FNSB SW <> ISBERG ROAD EAST * FNSB
SORRELL ROAD * CORDOVA	210104	0.000	0.155	RAILROAD AVENUE * CORDOVA <> ROAD ENDING
SOUHRADA ROAD * DELTA JCT	185055	0.000	2.051	NISTLER ROAD * DELTA JCT <> JACK WARREN ROAD * DELT
SOURDOUGH CREEK ROAD * FBKS NSB	152030	0.000	2.931	STEESE EXPRESSWAY/HIGHWAY <> ROAD ENDING
SOURDOUGH LANE EAST * TOK	181942	0.000	0.503	STARDUST WAY * TOK <> MOOSEHORN ROAD * TOK
SOURDOUGH LANE WEST * TOK	181902	0.000	1.219	SUN DOG TRAIL * TOK <> ROAD ENDING
SOUTHWOOD LANE * FNSB NE	151090	0.000	0.267	STEELE CREEK ROAD * FNSB NE <> NORTHWOOD LANE * FNS
SPINACH CREEK ROAD (S OF FOX)	151650	0.000	4.360	MURPHY DOME ROAD <> ROAD ENDING
SPINE ROAD EAST * DEADHORSE	150982	0.000	3.399	LAKE COLLEEN DRIVE WEST * DEADHORSE <> ROAD ENDING
SPINNER COURT * NORTH POLE	188436	0.000	0.072	FLIGHT STREET * NORTH POLE <> ROAD ENDING
SPINNING ROCK ROAD * NOME	168440	0.000	0.199	WATCH GLASS ROAD * NOME CITY <> ROUND THE CLOCK ROA
SPOKANE STREET * NOME CITY	168655	0.000	0.093	FIRST AVE EAST (BERING) * NOME <> KINGS PLACE * NOM
SPRIGGS LANE * DELTA JCT	185455	0.000	1.084	REMINGTON ROAD * DELTA JCT <> ROAD ENDING
SPRINGS BOULEVARD * NORTH POLE	188314	0.000	0.166	SCHUTZEN STREET * NORTH POLE <> STATEHOOD STREET *
SPRUCE BRANCH DRIVE * NORTH POLE	188710	0.000	0.417	NEWBY ROAD * NORTH POLE <> ROAD ENDING
SPRUCE ROAD/AG 1410 * DELTA JCT	185130	0.000	2.864	ALASKA HIGHWAY <> BARLEY WAY * DELTA JCT
SPRUCE STREET * ANDERSON	174310	0.000	0.284	A STREET * ANDERSON <> ROAD ENDING
SPRUCE STREET * CIRCLE HOT SPRINGS	152048	0.000	0.223	CIRCLE HOT SPRINGS ROAD <> ROAD ENDING
SPRUCE STREET * CORDOVA	210997	0.000	0.082	EYAK LAKE ROAD * CORDOVA <> ROAD ENDING
SPRUCE STREET * DELTA JCT	185006	0.000	0.118	TAMARAC WAY * DELTA JCT <> ASPEN AVENUE * DELTA JCT
SPRUCE STREET * TOK	182080	0.000	0.309	C STREET WEST * TOK <> MALAMUTE ROAD * TOK
SPUDWOOD LANE * FNSB	151084	0.000	0.606	STEELE CREEK ROAD * FNSB NE <> ROAD ENDING
SQUAW CREEK TRAILHEAD ROAD * MATSU	138181	0.000	0.157	ROAD BEGINNING <> GLENN HIGHWAY
STACIA STREET NORTH * FBX	176297	0.000	0.070	ROAD BEGINNING <> GAFFNEY ROAD * FAIRBANKS
STACIA STREET SOUTH * FBX	176295	0.000	0.340	ROAD BEGINNING <> AIRPORT WAY S FRONTAGE RD (GILLIA
STAMPEDE ROAD * HEALY/CANTWELL	174000	0.000	8.050	PARKS HIGHWAY <> ROAD ENDING
STANDARD AVENUE * FAIRBANKS	176015	0.000	0.880	ROAD BEGINNING <> PEGER ROAD * FBX
STARDUST WAY * TOK	181940	0.000	0.664	ROAD BEGINNING <> RED FOX DRIVE * TOK
STATEHOOD STREET * NORTH POLE	188317	0.000	0.186	DOUGHCHEE AVENUE * NORTH POLE <> SPRINGS BOULEVARD
STATION COURT * SALCHA	187231	0.000	0.224	ROAD BEGINNING <> ROAD ENDING
STATION LANE * SALCHA	187230	0.000	0.034	RICHARDSON HIGHWAY <> STATION COURT * SALCHA
STEADMAN STREET * NOME CITY	167800	0.000	0.396	FRONT STREET * NOME CITY <> ROAD ENDING
STEEL STREET (2ND AVE) * EAGLE	255570	0.000	0.216	WASHINGTON AVENUE LOWER * EAGLE <> JEFFERSON STREET
STEELE CREEK @ OLD STEESE * FNSB NE	151200	0.000	0.400	OLD STEESE @ FOX * FAIRBANKS <> ROAD ENDING
STEELE CREEK ROAD * FNSB NE	151080	0.000	3.696	CHENA HOT SPRINGS ROAD * FBKS NSB <> ROAD ENDING
STEELE CREEK SPUR * FNSB NE	151079	0.000	0.109	GILMORE TRAIL * FBKS NSB <> HAGELBARGER AVENUE

R02-TWF-R032

ALASKA DEPARTMENT OF TRANSPORTATION AND PUBLIC FACILITIES
ROUTES BY DESCRIPTION - CDS ROUTE NUMBERS AS OF 14 March 2008

NORTHERN REGION

ROUTE DESCRIPTION	ROUTE NAME	MILE POINTS FROM	MILE POINTS THRU	TERMINI NAME
STEESE EXPRESSWAY/HIGHWAY	152000	0.000	155.382	AIRPORT WAY * FAIRBANKS <> WILLOW STREET * CIRCLE
STEESE NB - CHS RD RAMP	150910	0.000	0.290	STEESE EXPRESSWAY/HIGHWAY <> CHENA HOT SPRINGS ROAD
STEESE SB - CHS RD RAMP	150900	0.000	0.310	CHS RD - STEESE NB RAMP <> CHENA HOT SPRINGS ROAD *
STELLA MARIS AVENUE * FNSB NW	174822	0.000	0.111	OLD NENANA HWY * FNSB NW <> ROAD ENDING
STEPHEN CIRCLE * NORTH POLE	188376	0.000	0.172	ROAD BEGINNING <> ROAD ENDING
STEVENS VILLAGE STREETS	207000	0.000	0.620	ROAD BEGINNING <> ROAD ENDING
STEVENSON STREET/NARL ACCESS * BARROW	154010	0.000	4.000	ROAD BEGINNING <> ROAD ENDING
STEVENSON/EBEN HOPSON STREET * BARROW	154000	0.000	1.170	PISOKAK STREET * BARROW <> LAURA MADISON STREET * B
STEWART STREET * FAIRBANKS	176045	0.000	0.440	1ST/2ND/WILBUR * FAIRBANKS <> KELLUM/HILTON * FAIRB
STIMPLE COURT * FNSB NE	151086	0.000	0.098	STEELE CREEK ROAD * FNSB NE <> ROAD ENDING
STIREWALT STREET * DELTA JCT CITY	185211	0.000	0.272	GRIZZLY LANE * DELTA JCT <> SCHOOL ROAD * DELTA JCT
STONE ROAD * FNSB NW	174835	0.000	1.215	MAIN STREET * FNSB NW <> SAPPHIRE DRIVE * FNSB NW
STONECREST COURT * NORTH POLE	188990	0.000	0.083	LARIX DRIVE * NORTH POLE <> ROAD ENDING
STONEY CREEK ROAD * HEALY	173615	0.000	0.326	ROAD BEGINNING <> DRY CREEK ROAD * HEALY
STOREY DRIVE * NORTH POLE	188792	0.000	0.801	DAWSON ROAD (PLACK) * NORTH POLE <> ROAD ENDING
STRAWBERRY ROAD * DELTA JCT	185251	0.000	1.044	ROAD BEGINNING <> NISTLER ROAD * DELTA JCT
STRAWBERRY ROAD * FNSB NE	151088	0.000	0.116	STEELE CREEK ROAD * FNSB NE <> ROAD ENDING
STRINGER ROAD * SALCHA	188010	0.000	0.455	OLD RICH/OLD VALDEZ TRAIL @ SALCHA <> RICHARDSON HI
STUDIO ROAD * FNSB SW	175558	0.000	0.140	BECKER RIDGE ROAD * FAIRBANKS NSB <> ROAD ENDING
SULFIDE ROAD * HEALY	173520	0.000	0.934	HEALY SPUR ROAD * HEALY <> HEALY SPUR ROAD * HEALY
SUMMIT CREEK ROAD * STEESE HWY	152041	0.000	0.760	STEESE EXPRESSWAY/HIGHWAY <> ROAD ENDING
SUMMIT DRIVE * FBKS NSB	151510	0.000	2.150	FARMERS LOOP * FBX <> SKYLINE DRIVE * FBX
SUN DOG TRAIL * TOK	181900	0.000	0.923	ALASKA HIGHWAY <> ROAD ENDING
SUNCREST DRIVE * FNSB NE	151202	0.000	0.095	STEELE CREEK ROAD * FNSB NE <> MOUNTAIN VISTA DRIVE
SUNDOWN TRAIL * SALCHA	188018	0.000	0.233	ROAD BEGINNING <> OLD RICH/OLD VALDEZ TRAIL @ SALCH
SUNFLOWER LOOP * NORTH POLE	188979	0.000	0.821	MARIGOLD ROAD * FNSB SE <> MARIGOLD ROAD * FNSB SE
SUNTRANA ROAD * HEALY	173600	0.000	0.144	PARKS HIGHWAY <> ROAD ENDING
SUNWOOD STREET * NORTH POLE	188519	0.000	0.183	ROAD BEGINNING <> WALNUT AVENUE (SUNWOOD) * NORTH P
SUPER CUB LANE * NORTH POLE	188452	0.000	0.159	ROAD BEGINNING <> ROAD ENDING
SUSIE Q ROAD * FNSB NE	151221	0.000	0.125	ALBERTA STREET <> SANDI COURT * FNSB NE
SWEETBRIAR ROAD * CORDOVA	210107	0.000	0.131	ROAD BEGINNING <> SEDGE ROAD * CORDOVA
TAKU DRIVE * FAIRBANKS	175300	0.000	0.200	FARMERS LOOP * FBX <> TANANA LOOP * FAIRBANKS
TAMARAC WAY * DELTA JCT	185355	0.000	0.782	JACK WARREN ROAD * DELTA JCT <> SOUHRADA ROAD * DEL
TAMARACK STREET * ANDERSON	174319	0.000	0.228	LIONS DRIVE * ANDERSON <> ROAD ENDING
TAMARACK STREET * CIRCLE	152060	0.000	0.247	STEESE EXPRESSWAY/HIGHWAY <> WILLOW STREET * CIRCLE
TAMARACK STREET * FAIRBANKS	150129	0.000	0.300	ROAD BEGINNING <> ROAD ENDING
TAMARACK WOODS DRIVE * NORTH POLE	189101	0.000	0.251	BRADWAY ROAD * FBX <> ROAD ENDING
TANACROSS ROAD NEW	182300	0.000	1.100	ALASKA HIGHWAY <> TANACROSS VILLAGE ROAD
TANACROSS ROAD OLD	182100	0.000	1.584	ALASKA HIGHWAY <> TANACROSS VILLAGE ROAD
TANACROSS VILLAGE ROAD	182500	0.000	1.105	ROAD BEGINNING <> ROAD ENDING
TANACROSS WYE	182110	0.000	0.082	TANACROSS ROAD OLD <> ALASKA HIGHWAY
TANADA LANE * COPPER CENTER	195260	0.000	0.086	SILVER SPRINGS ROAD * COPPER CENTER <> ROAD ENDING
TANADA ROAD * NORTH POLE	188594	0.000	0.530	NELSON ROAD * NORTH POLE <> ROAD ENDING
TANANA CITY STREETS	169500	0.000	1.900	ROAD BEGINNING <> ROAD ENDING
TANANA DRIVE * FAIRBANKS	175305	0.000	0.680	FARMERS LOOP * FBX <> TAKU DRIVE * FAIRBANKS
TANANA LOOP * FAIRBANKS	175310	0.000	3.070	TAKU DRIVE * FAIRBANKS <> TANANA DRIVE * FAIRBANKS
TANANA LOOP EXTENSION * DELTA JCT	185430	0.000	7.830	TANANA LOOP ROAD * DELTA JCT <> MIL-TAN ROAD * DELT
TANANA LOOP ROAD * DELTA JCT	185400	0.000	3.248	RICHARDSON HIGHWAY <> YATES ROAD * DELTA JCT
TANANA STREET * DELTA JCT CITY	185079	0.000	0.443	DELTA AVENUE * DELTA JCT CITY <> FIFTH STREET * DEL
TATITLEK AVENUE * VALDEZ	190522	0.000	0.189	PIONEER DRIVE * VALDEZ <> GALENA DRIVE * VALDEZ

R02-TWF-R032

ALASKA DEPARTMENT OF TRANSPORTATION AND PUBLIC FACILITIES
ROUTES BY DESCRIPTION - CDS ROUTE NUMBERS AS OF 14 March 2008

NORTHERN REGION

ROUTE DESCRIPTION	ROUTE NAME	MILE POINTS FROM	THRU	TERMINI NAME
TAXILANE "A" * NORTH POLE	188446	0.000	0.075	FLIGHT STREET * NORTH POLE <> ROAD ENDING
TAXILANE "B" * NORTH POLE	188448	0.000	0.078	FLIGHT STREET * NORTH POLE <> ROAD ENDING
TAXILANE "C" * NORTH POLE	188450	0.000	0.081	FLIGHT STREET * NORTH POLE <> ROAD ENDING
TAYLOR HIGHWAY	250000	0.000	157.756	ALASKA HIGHWAY <> 8TH AVENUE * EAGLE
TAZLINA TERRACE * COPPER CENTER	195600	0.000	0.599	RICHARDSON HIGHWAY <> POPLAR ROAD * COPPER CENTER
TEA KETTLE DRIVE * NOME CITY	168405	0.000	0.088	FORE & AFT DRIVE * NOME CITY <> ROAD ENDING
TED STEVENS WAY * KOTZEBUE	220090	0.000	2.701	FIFTH AVENUE * KOTZEBUE <> ROAD ENDING
TEKLANIKA CIRCLE * NENANA	174567	0.000	0.257	TONSANA ROAD * NENANA <> ROAD ENDING
TEMPLETON STREET * NORTH POLE	188565	0.000	0.085	BUMPY ROAD * NORTH POLE <> ROAD ENDING
TEMPO COURT * FNSB SW	175868	0.000	0.146	ROAD BEGINNING <> DULCIMER DRIVE * FNSB SW
TENAKEE WAY * NORTH POLE	188717	0.000	0.058	ROAD BEGINNING <> KALTAG DRIVE * NORTH POLE
TENDERFOOT COURT * SALCHA	187718	0.000	0.200	RICHARDSON HIGHWAY <> ROAD ENDING
TENTH STREET * NENANA CITY	174560	0.000	1.056	PARKS HIGHWAY <> ROAD ENDING
TERA DRIVE	151214	0.000	0.112	STEESE EXPRESSWAY/HIGHWAY <> WINCH ROAD * FNSB NE
TERRACE (SUBDIVISION) ROAD * GLENNALLEN	139800	0.000	0.926	GLENN HIGHWAY <> ROAD ENDING
TERRI LANE * DELTA JCT	185346	0.000	0.096	LEONA LANE * DELTA JCT <> ROAD ENDING
TERRI TERRACE * DELTA JCT CITY	185337	0.000	0.216	LEE LANE * DELTA JCT CITY <> RAE ROAD * DELTA JCT C
TERRY LANE * NORTH POLE	188356	0.000	0.114	BROCK ROAD * FNSB SE <> ROAD ENDING
TESA DRIVE * DENALI/PARKS JCT	141660	0.000	0.311	DAVID DRIVE * DENALI/PARKS JCT <> ROAD ENDING
TEXAS AVENUE * DELTA JCT CITY	185391	0.000	0.161	JACK WARREN ROAD * DELTA JCT <> DALLAS BLVD * DELTA
THEISEN ROAD * DELTA JCT	185179	0.000	0.180	TUMEY ROAD * DELTA JCT <> ALASKA HIGHWAY
THIRD AVENUE * KOTZEBUE	220000	0.000	1.076	RURIK WAY * KOTZEBUE <> SECOND AVENUE (BISON) * KOT
THIRD AVENUE EAST * NOME CITY	168340	0.000	0.961	BERING STREET * NOME CITY <> ROAD ENDING
THIRD AVENUE WEST * NOME CITY	168140	0.000	0.061	K STREET WEST * NOME CITY <> PORT ROAD * NOME CITY
THIRD STREET (BROWNING) * CORDOVA	210927	0.000	0.133	BROWNING AVENUE * CORDOVA <> ROAD ENDING
THIRD STREET (EYAK LK) * CORDOVA	210925	0.000	0.055	EYAK LAKE ROAD * CORDOVA <> ADAMS AVENUE WEST * COR
THIRD STREET * DELTA JCT CITY	185074	0.000	0.189	DELTA AVENUE * DELTA JCT CITY <> TANANA STREET * DE
THIRD STREET * GLENNALLEN	139840	0.000	0.121	ROAD BEGINNING <> TERRACE (SUBDIVISION) ROAD * GLEN
THIRD STREET * GULKANA	195730	0.000	0.334	B STREET * GULKANA <> ROAD ENDING
THIRD STREET * MENTASTA	237530	0.000	0.121	MENTASTA SPUR ROAD <> SANDFORD WAY * MENTASTA
THIRD STREET * NENANA CITY	174520	0.000	0.489	MAIN STREET * NENANA CITY <> F STREET * NENANA CITY
THIRD STREET EAST * ANDERSON	174340	0.000	0.087	A STREET * ANDERSON <> TAMARACK STREET * ANDERSON
THIRD STREET WEST * ANDERSON	174360	0.000	0.096	F STREET * ANDERSON <> D STREET * ANDERSON
THOMAS LOOP * DELTA JCT	185259	0.000	0.992	NISTLER ROAD * DELTA JCT <> NISTLER ROAD * DELTA JC
THOMAS STREET * FAIRBANKS	150156	0.000	0.250	UNIVERSITY AVENUE * FBX <> ROAD ENDING
THOMPSON DRIVE * FAIRBANKS	175810	0.000	0.450	GEIST ROAD * FBX <> NOATAK DRIVE (OLD NENANA) * FAI
THUNDER ROAD * ELLIOTT HWY	153001	0.000	0.246	ELLIOTT HIGHWAY <> ROAD ENDING
TIGER FREEWAY * GALENA	169100	0.000	7.000	ROAD BEGINNING <> ROAD ENDING
TILLESON WAY * NORTH POLE	188632	0.000	0.091	ROAD BEGINNING <> GORDON ROAD * NORTH POLE
TIMBER VALLEY DRIVE * NORTH POLE	188518	0.000	0.318	SUNWOOD STREET * NORTH POLE <> ROAD ENDING
TIMBERPARK LOOP * NORTH POLE	188411	0.000	0.496	HURST ROAD * NORTH POLE <> HURST ROAD * NORTH POLE
TOBUK ALLEY * NOME CITY	168542	0.000	0.275	D STREET WEST * NOME CITY <> B STREET * NOME CITY
TOFTY ROAD	153070	0.000	15.240	ELLIOTT HIGHWAY <> ROAD ENDING
TOK CUTOFF HIGHWAY	230000	0.000	122.377	RICHARDSON HIGHWAY <> ALASKA HIGHWAY
TOK SENIOR CENTER ROAD * TOK	182057	0.000	0.100	TOK CUTOFF HIGHWAY <> JON SUMMAR WAY * TOK
TOKLAT ROAD * CANTWELL	172615	0.000	0.275	REINDEER AVENUE * CANTWELL <> ROAD ENDING
TOLSONA LAKE ROAD	139710	0.000	1.429	GLENN HIGHWAY <> ROAD ENDING
TONGASS CIRCLE * NORTH POLE	188382	0.000	0.061	DAKOTA STREET * NORTH POLE <> ROAD ENDING
TONSANA ROAD * NENANA	174565	0.000	0.651	PARKS HIGHWAY <> TEKLANIKA CIRCLE * NENANA
TONSINA DRIVE * FNSB NE	151311	0.000	0.133	ROAD BEGINNING <> BULLION DRIVE * FNSB NE

R02-TWF-R032

ALASKA DEPARTMENT OF TRANSPORTATION AND PUBLIC FACILITIES
ROUTES BY DESCRIPTION - CDS ROUTE NUMBERS AS OF 14 March 2008

NORTHERN REGION

ROUTE DESCRIPTION	ROUTE NAME	MILE POINTS FROM	THRU	TERMINI NAME
TONY CONRAD III DRIVE * TOK	182055	0.000	0.187	TOK CUTOFF HIGHWAY <> JACK WADE STREET * TOK
TOOLIK DRIVE * FNSB SE	189121	0.000	0.230	BRADWAY ROAD * FBX <> ROAD ENDING
TOP OF THE WORLD HIGHWAY	252500	0.000	13.543	TAYLOR HIGHWAY <> ROAD ENDING
TOP OF THE WORLD HIGHWAY WYE	252600	0.000	0.127	TAYLOR HIGHWAY <> TOP OF THE WORLD HIGHWAY
TOPAZ AVENUE * NORTH POLE	188881	0.000	0.296	BADGER LOOP ROAD * FBX <> PERIDOT STREET * NORTH PO
TOPS STREET * NORTH POLE	188529	0.000	0.528	YELLOWSTONE ROAD * NORTH POLE <> PLACK ROAD * NORTH
TOWER ROAD * BIRCH LAKE	186035	0.000	1.648	RICHARDSON HIGHWAY <> ROAD ENDING
TOWNSEND LANE * FNSB NW	175101	0.000	0.140	GOLD HILL ROAD * FNSB NW <> ROAD ENDING
TOZITNA AVENUE * NENANA	174578	0.000	0.202	ROAD BEGINNING <> PARKS HIGHWAY
TRAILS END ROAD * DELTA JCT	185023	0.000	0.311	KEASTER ROAD * DELTA JCT <> ROAD ENDING
TRAINOR GATE ROAD * FAIRBANKS	150045	0.000	1.400	ROAD BEGINNING <> ROAD ENDING
TRAMON AVENUE * FNSB SE	189012	0.000	0.441	LAKLOEY DRIVE * NORTH POLE <> ROAD ENDING
TRANQUILITY COURT * NORTH POLE	188305	0.000	0.048	SHADY LU LANE * NORTH POLE <> ROAD ENDING
TRIBULATION TRAIL EAST * FNSB SW	175532	0.000	0.218	ROAD BEGINNING <> CHIEF JOHN DRIVE * FNSB SW
TRIBULATION TRAIL WEST * FNSB SW	175537	0.000	0.635	ROAD BEGINNING <> ROSIE CREEK RD @ CHENA RIDGE * FN
TRIGG ALLEY * NOME CITY	168538	0.000	0.203	E STREET WEST * NOME CITY <> BERING STREET * NOME C
TRINIDAD DRIVE * FAIRBANKS	175545	0.000	0.580	ROAD BEGINNING <> CHENA SMALL TRACTS ROAD * FBX
TRIPLE H ROAD (JACK WARREN) * DELTA JCT	185049	0.000	1.357	ROAD BEGINNING <> FAIRWATER AVENUE * DELTA JCT
TRIPLE H ROAD (NISTLER) * DELTA JCT	185050	0.000	2.609	ALASKA HIGHWAY <> NISTLER ROAD * DELTA JCT
TUMEY ROAD * DELTA JCT	185180	0.000	0.280	ROAD BEGINNING <> THEISEN ROAD * DELTA JCT
TUNDRA STREET * KOTZEBUE	220018	0.000	0.227	FOURTH AVENUE * KOTZEBUE <> EIGHTH AVENUE * KOTZEBU
TUNDRA WAY * EIELSON	188172	0.000	0.156	CORY STREET * EIELSON <> PORTMAN STREET * EIELSON
TUNDRA WAY * KOTZEBUE	220023	0.000	0.228	SHORE AVENUE * KOTZEBUE <> THIRD AVENUE * KOTZEBUE
TURF STREET * KOTZEBUE	220051	0.000	0.280	FOURTH STREET * KOTZEBUE <> PTARMIGAN WAY * KOTZEBU
TURNABOUT AVENUE * FNSB NW	174109	0.000	0.052	ESTER DRIVE * FNSB NW <> ROAD ENDING
TURNER STREET NORTH * FBX	175987	0.000	0.180	ROAD BEGINNING <> 10TH AVENUE (STEESE EXPRESSWAY) *
TURNER STREET SOUTH * FBX	175985	0.000	1.130	30TH AVENUE * FAIRBANKS <> AIRPORT WAY S FRONTAGE R
TUUNIIGN STREET * NORTHWAY	180810	0.000	0.061	NORTHWAY ROAD * NORTHWAY <> ROAD ENDING
TYRONE WAY * FNSB SE	189106	0.000	0.077	MOSES DRIVE * FNSB SE <> ROAD ENDING
U S CREEK ROAD * STEESE HWY	152055	0.000	6.962	STEESE EXPRESSWAY/HIGHWAY <> NOME CREEK ROAD * STEE
ULLRBAHN * FNSB NW	175463	0.000	0.148	ROAD BEGINNING <> ROAD ENDING
UNIVERSITY AVENUE * FBX	175900	0.000	5.040	INDUSTRIAL ROAD (FIA) * FBX <> FARMERS LOOP * FBX
USEBELLI COAL ROAD * HEALY	173550	0.000	3.878	HEALY SPUR ROAD * HEALY <> ROAD ENDING
VALDEZ GLACIER ROAD	191005	0.000	2.520	AIRPORT ROAD * VALDEZ <> ROAD ENDING
VALLEY DRIVE * FNSB SE	189002	0.000	0.391	LAKLOEY DRIVE * NORTH POLE <> ROAD ENDING
VAN HORN ROAD * FBX	176121	0.000	4.378	UNIVERSITY AVENUE * FBX <> EASY STREET * FBX
VANWOOD TRAIL * FNSB SW	175151	0.000	0.103	MIDWAY PLACER ROAD * FNSB SW <> ROAD ENDING
VEGOREN LANE * DELTA JCT	185359	0.000	0.210	JACK WARREN ROAD * DELTA JCT <> ROAD ENDING
VELTOBY LANE * DELTA JCT CITY	185410	0.000	0.250	MIL-TAN ROAD * DELTA JUNCTION <> ROAD ENDING
VENTURE LANE * FNSB SW	174556	0.000	0.383	ROAD BEGINNING <> BECKER RIDGE ROAD * FAIRBANKS NSB
VENUS DRIVE * NORTH POLE	188534	0.000	0.332	PLACK ROAD * NORTH POLE <> DAWSON ROAD (PLACK) * NO
VILLAGE ROAD * EAGLE	255622	0.000	0.449	MISSION ROAD * EAGLE <> MISSION ROAD * EAGLE
VILLAGE ROAD * FNSB NW	174829	0.000	0.137	OLD NENANA HWY * FNSB NW <> ALPHA WAY * FNSB NW
VINA YOUNG DRIVE * CORDOVA	210009	0.000	0.124	COPPER RIVER HIGHWAY <> ROAD ENDING
VIOLET DRIVE * FNSB NE	151095	0.000	1.128	STEELE CREEK ROAD * FNSB NE <> DEREK DRIVE * FNSB N
VIOLIN CIRCLE * FNSB SW	174863	0.000	0.728	DULCIMER DRIVE * FNSB SW <> CRIPPLE CREEK ROAD * FN
VIRGINA AVE/AIRPORT ACCESS RD * BUCKLAND	040060	0.000	0.300	ROAD BEGINNING <> ROAD ENDING
VIRGINIA STREET * NORTH POLE	188419	0.000	0.482	HURST ROAD * NORTH POLE <> DAWSON ROAD (ST NICHOLAS
VISTA WAY * FNSB NW	174812	0.000	0.301	OLD NENANA HWY * FNSB NW <> ROAD ENDING
VOGLE AVENUE * DOT LAKE	183035	0.000	0.393	HENRY STREET * DOT LAKE <> DUMP ROAD * DOT LAKE

R02-TWF-R032

ALASKA DEPARTMENT OF TRANSPORTATION AND PUBLIC FACILITIES
ROUTES BY DESCRIPTION - CDS ROUTE NUMBERS AS OF 14 March 2008

NORTHERN REGION

ROUTE DESCRIPTION	ROUTE NAME	MILE POINTS FROM	THRU	TERMINI NAME
VORTAC RESERVOIR ROAD * KOTZEBUE	220093	0.000	0.097	TED STEVENS WAY * KOTZEBUE <> ROAD ENDING
VOYAGER STREET * NORTH POLE	188545	0.000	0.456	ROAD BEGINNING <> PLACK ROAD * NORTH POLE
WAINWRIGHT 3 MI GATE ROAD	189500	0.000	1.250	RICHARDSON HIGHWAY <> ROAD ENDING
WALLACE CIRLCE * NORTH POLE	188989	0.000	0.038	ROAD BEGINNING <> DILLON AVENUE * NORTH POLE
WALLEY'S WAY * NOME	168475	0.000	0.158	KOUGAROK ROAD/NOME-TAYLOR HWY * NOME <> ROAD ENDING
WALNUT AVENUE (PARHAM) * NORTH POLE	188524	0.000	0.045	ROAD BEGINNING <> PARHAM-MCCORMICK ROAD * NORTH POL
WALNUT AVENUE (SUNWOOD) * NORTH POLE	188514	0.000	0.034	ROAD BEGINNING <> SUNWOOD STREET * NORTH POLE
WALRUS COURT * NORTH POLE	188966	0.000	0.089	ROAD BEGINNING <> ROAD ENDING
WALRUS STREET * TELLER	167025	0.000	0.043	GRANTLEY AVENUE * TELLER <> NOME/TELLER HIGHWAY
WALTERS AVENUE * DOT LAKE	183015	0.000	0.297	HENRY STREET * DOT LAKE <> DUMP ROAD * DOT LAKE
WALTS ROAD * SALCHA	187235	0.000	0.396	ROAD BEGINNING <> RICHARDSON HIGHWAY
WANDA DRIVE * FNSB SE	189004	0.000	0.257	RIDGE TOP ROAD * FNSB SE <> ROAD ENDING
WANDA STREET * KOTZEBUE	220063	0.000	0.103	THIRD AVENUE * KOTZEBUE <> FOURTH STREET * KOTZEBUE
WARING ST/AIRPORT ACCESS RD * AMBLER	040061	0.000	1.400	ROAD BEGINNING <> ROAD ENDING
WARREN PLACE SOUTH * NOME CITY	168382	0.000	0.109	DIVISION STREET NORTH * NOME CITY <> KINGS PLACE *
WASHINGTON AVENUE LOWER * EAGLE	255580	0.000	0.203	3RD AVENUE * EAGLE <> 1ST AVENUE * EAGLE
WASHINGTON AVENUE UPPER * EAGLE	255590	0.000	0.097	6TH AVENUE * EAGLE <> SCHOOL ROAD * EAGLE
WASHINGTON DRIVE * FAIRBANKS	175940	0.000	0.380	AIRPORT WAY S FRONTAGE RD (MARKET) <> ROAD ENDING
WATCH GLASS ROAD * NOME CITY	168450	0.000	0.208	NOME/TELLER HIGHWAY <> ROUND THE CLOCK ROAD * NOME
WATER STREET * CORDOVA	210121	0.000	0.120	RAILROAD AVENUE * CORDOVA <> COUNCIL AVENUE (RAILRO
WATER STREET * EAGLE	255635	0.000	0.136	GOLDEN AVENUE * EAGLE <> ROAD ENDING
WATER WAY * FNSB NW	175147	0.000	0.625	PARKS HIGHWAY <> ROAD ENDING
WATERFALL DRIVE NORTH * VALDEZ	190573	0.000	0.051	ROAD BEGINNING <> COTTONWOOD DRIVE * VALDEZ
WATERFALL DRIVE SOUTH * VALDEZ	190567	0.000	0.069	KLUTINA STREET * VALDEZ <> ROAD ENDING
WEASEL COURT * NORTH POLE	188962	0.000	0.089	ROAD BEGINNING <> ROAD ENDING
WECOTA DRIVE * FNSB NW	175127	0.000	0.501	DOC JOHN LANE * FNSB NW <> GOLD HILL ROAD * FNSB NW
WEDGEWOOD DRIVE * FAIRBANKS	150185	0.000	0.270	MARGARET AVENUE * FAIRBANKS <> ROAD ENDING
WEMBLY AVENUE * FBX	177350	0.000	0.509	ROAD BEGINNING <> AURORA DRIVE * FAIRBANKS
WENDELL STREET	176475	0.000	0.270	OLD STEESE @ FAIRBANKS * FAIRBANKS <> LACEY STREET
WEST COWLES/LATHROP STREET * FAIRBANKS	176200	0.000	2.380	1ST/2ND/WILBUR * FAIRBANKS <> VAN HORN ROAD * FBX
WEST FORK ROAD * NOME	166537	0.000	0.263	COUNCIL ROAD * NOME <> FORT DAVIS ROAD * NOME
WEST VALLEY HS ACCESS * FAIRBANKS	175875	0.000	0.240	FAIRBANKS STREET * FAIRBANKS <> GEIST ROAD * FBX
WESTERLUND STREET * SALCHA	187901	0.000	0.199	JOHNSON ROAD * SALCHA <> ROAD ENDING
WESTWICK DRIVE * FNSB NE	151209	0.000	0.338	GILMORE TRAIL * FBKS NSB <> WINCH ROAD * FNSB NE
WHALE STREET * TELLER	167020	0.000	0.043	GRANTLEY AVENUE * TELLER <> NOME/TELLER HIGHWAY
WHIRLAWAY DRIVE * VALDEZ	190569	0.000	0.069	KLUTINA STREET * VALDEZ <> ROAD ENDING
WHISKEY RIDGE ROAD * CORDOVA	211404	0.000	0.332	POINT WHITSHED ROAD * CORDOVA <> ROAD ENDING
WHISPERING PINES STREET * NORTH POLE	188533	0.000	0.426	PLACK ROAD * NORTH POLE <> JESSICA LOOP * NORTH POL
WHISPERING SPRUCE DRIVE * VALDEZ	190920	0.000	0.492	RICHARDSON HIGHWAY <> ROAD ENDING
WHITE HALL COURT * EIELSON	188163	0.000	0.035	MONTANA CIRCLE * EIELSON <> ROAD ENDING
WHITE SPRUCE DRIVE * NORTH POLE	188770	0.000	0.364	DAWSON ROAD (ST NICHOLAS) * NORTH POLE <> ROAD ENDI
WHITE STREET * DELTA JCT CITY	185379	0.000	0.150	REEVE AVENUE * DELTA JCT CITY <> ROGERS AVENUE * DE
WHITMAN ROAD * NORTH POLE	188336	0.000	0.721	ROAD BEGINNING <> BROCK ROAD * FNSB SE
WHITNEY DRIVE * FAIRBANKS	151105	0.000	0.350	CHENA HOT SPRINGS ROAD * FBKS NSB <> OLD STEESE @ F
WHITTIER STREET * KOTZEBUE	220017	0.000	0.100	SECOND AVENUE (BISON) * KOTZEBUE <> THIRD AVENUE *
WIEN LAKE ROAD NORTH * FBX	175710	0.000	0.243	WIEN LAKE ROAD WEST * FBX <> AIRPORT WAY * FAIRBANK
WIEN LAKE ROAD WEST * FBX	175705	0.000	0.267	OLD AIRPORT WAY * FBX <> AIRPORT WAY * FAIRBANKS
WIEN STREET * DELTA JCT CITY	185443	0.000	0.430	EIELSON AVENUE SOUTH * DELTA JCT CITY <> EIELSON AV
WIGWAM WAY * FNSB NE	151037	0.000	0.400	BIAS DRIVE * FNSB NE <> ROAD ENDING
WILBUR CREEK ROAD	152200	0.000	1.300	ELLIOTT HIGHWAY <> ROAD ENDING

R02-TWF-R032

ALASKA DEPARTMENT OF TRANSPORTATION AND PUBLIC FACILITIES
ROUTES BY DESCRIPTION - CDS ROUTE NUMBERS AS OF 14 March 2008

NORTHERN REGION

ROUTE DESCRIPTION	ROUTE NAME	MILE POINTS FROM	THRU	TERMINI NAME
WILCOX AVENUE * FAIRBANKS NSB	175835	0.000	0.500	ROAD BEGINNING <> GEIST ROAD * FBX
WILD MOON TRAIL * FNSB ELLIOTT HWY	153020	0.000	0.135	HAYSTACK DRIVE * ELLIOTT HWY <> ROAD ENDING
WILDERNESS COURT * VALDEZ	190932	0.000	0.079	CHALET DRIVE * VALDEZ <> ROAD ENDING
WILDERNESS LANE * VALDEZ	190922	0.000	0.396	WHISPERING SPRUCE DRIVE * VALDEZ <> CHALET DRIVE *
WILDWOOD DRIVE * NORTH POLE	188516	0.000	0.260	PLACK ROAD * NORTH POLE <> GREENWOOD STREET * NORTH
WILLEDA STREET * NORTH POLE	188981	0.000	0.658	BOULDER AVENUE * NORTH POLE <> ROAD ENDING
WILLIS COURT * NORTH POLE	188350	0.000	0.132	ROAD BEGINNING <> BROCK ROAD * FNSB SE
WILLOW AVENUE EAST * TOK	182064	0.000	0.366	A STREET EAST * TOK <> D STREET EAST * TOK
WILLOW AVENUE WEST * TOK	181926	0.000	2.889	GEORGE JR DRIVE * TOK <> TOK CUTOFF HIGHWAY
WILLOW LOOP ROAD * RICH HWY	198510	0.000	0.699	RICHARDSON HIGHWAY <> ROAD ENDING
WILLOW ROAD * DELTA JCT	185162	0.000	0.106	CLEARWATER ROAD * DELTA JCT <> ROAD ENDING
WILLOW STREET * CIRCLE	152064	0.000	0.183	ROAD BEGINNING <> STEESE EXPRESSWAY/HIGHWAY
WILLOW STREET * DELTA JCT	185004	0.000	0.269	TAMARAC WAY * DELTA JCT <> ASPEN AVENUE * DELTA JCT
WINCH ROAD * FNSB NE	151212	0.000	1.093	TERA DRIVE <> WESTWICK DRIVE * FNSB NE
WINDSOR ROAD * FAIRBANKS	175865	0.000	0.140	BIRCH LANE * FAIRBANKS <> ROAD ENDING
WING COURT * NORTH POLE	188438	0.000	0.069	FLIGHT STREET * NORTH POLE <> ROAD ENDING
WINTER PARK CIRCLE * VALDEZ	190523	0.000	0.069	EGAN DRIVE * VALDEZ <> PIONEER DRIVE * VALDEZ
WINTERGREEN LANE * NORTH POLE	188341	0.000	0.117	LEE LANE * NORTH POLE <> ROAD ENDING
WISEMAN ROAD * DALTON HWY	150990	0.000	2.823	DALTON HIGHWAY <> ROAD ENDING
WISEMAN/HAMMOND RIVER RD	273000	0.000	12.500	ROAD BEGINNING <> ROAD ENDING
WISEMAN/NOLAN ROAD	273010	0.000	5.500	WISEMAN/HAMMOND RIVER RD <> ROAD ENDING
WOLF HILL ROAD * CORDOVA	210917	0.000	0.047	CHASE AVENUE * CORDOVA <> ROAD ENDING
WOLF POINT ROAD * COPPER CTR	195270	0.000	0.171	SILVER SPRINGS ROAD * COPPER CENTER <> ALPHA MAKE R
WOLFPACK STREET * NORTH POLE	188563	0.000	0.099	SILVERLEAF AVENUE (NEWBY) * NORTH POLE <> BUMPY ROA
WOLL ROAD * NORTH POLE	188811	0.000	1.464	DASSEL COURT * NORTH POLE <> ROAD ENDING
WOLVERINE DRIVE * KOTZEBUE	220042	0.000	0.288	TURF STREET * KOTZEBUE <> BISON STREET * KOTZEBUE
WOODLOT ROAD	256000	0.000	5.000	ROAD BEGINNING <> ROAD ENDING
WOODSIDE DRIVE * VALDEZ	190563	0.000	0.027	COPPER DRIVE * VALDEZ <> ROAD ENDING
WOODVIEW DRIVE * FNSB NE	151094	0.000	0.483	STEELE CREEK ROAD * FNSB NE <> ROAD ENDING
WOOLEY LAGOON ROAD * NOME/TELLER	169600	0.000	7.868	NOME/TELLER HIGHWAY <> ROAD ENDING
WORTHINGTON GLACIER ROAD	192500	0.000	0.490	RICHARDSON HIGHWAY <> ROAD ENDING
WRANGELL AVENUE * VALDEZ	190533	0.000	0.079	HARBOR DRIVE NORTH * VALDEZ <> KOBUK DRIVE * VALDEZ
WRANGELL VIEW ROAD * COPPER CTR	195530	0.000	0.316	AHTNA SUBDIVISION ROAD * COPPER CTR <> OLD RICH @ C
WRANGELL WAY * COPPER CENTER	195705	0.000	0.248	COPPERVILLE ROAD <> ROAD ENDING
WYATT ROAD * NORTH POLE	188772	0.000	0.580	DAWSON ROAD (ST NICHOLAS) * NORTH POLE <> MISSION R
XANTHEUS WAY * SALCHA	188008	0.000	0.135	ROAD BEGINNING <> OLD RICH/OLD VALDEZ TRAIL @ SALCH
YAK ROAD * FBKS NSB	175535	0.000	0.750	CHENA RIDGE ROAD * FBX <> ROAD ENDING
YAKUTAT DRIVE * NORTH POLE	188723	0.000	0.376	ROAD BEGINNING <> NULATO DRIVE * NORTH POLE
YANA COURT * FNSB NW	175123	0.000	0.107	CLOUDBERRY LANE * FNSB NW <> ROAD ENDING
YANKOVICH ROAD * FBX	150148	0.000	1.663	MILLER HILL ROAD * FBX <> BALLAINE ROAD * FAIRBANKS
YATES ROAD * DELTA JCT	185402	0.000	1.165	TANANA LOOP ROAD * DELTA JCT <> ROAD ENDING
YELLOWSTONE ROAD * NORTH POLE	188784	0.000	0.450	TOPS STREET * NORTH POLE <> REDSTONE ROAD (YELLOWST
YORK ROAD * FAIRBANKS	175855	0.000	0.210	LOFTUS ROAD * FAIRBANKS <> ROAD ENDING
YOUNG DRIVE * CORDOVA	210988	0.000	0.101	ROAD BEGINNING <> ROAD ENDING
YOUNGBERG ROAD * SALCHA	188004	0.000	0.156	OLD RICH/OLD VALDEZ TRAIL @ SALCHA <> ROAD ENDING
YUKON FLATS SCHOOL ROAD * ELLIOTT HWY	153078	0.000	0.075	ELLIOTT HIGHWAY <> ROAD ENDING
YUKON RIVER ACCESS	097600	0.000	1.500	SAINT MARYS/MTN VILLAGE RD <> ROAD ENDING
1 MILE PIT ROAD	197400	0.000	1.000	RICHARDSON HIGHWAY <> ROAD ENDING
1ST AVENUE * EAGLE	255505	0.000	0.387	ROAD BEGINNING <> WASHINGTON AVENUE LOWER * EAGLE
1ST AVENUE * TOK	182040	0.000	0.541	4TH STREET WEST * TOK <> 2ND STREET EAST LOWER * TO

R02-TWF-R032

ALASKA DEPARTMENT OF TRANSPORTATION AND PUBLIC FACILITIES
ROUTES BY DESCRIPTION - CDS ROUTE NUMBERS AS OF 14 March 2008

NORTHERN REGION

ROUTE DESCRIPTION	ROUTE NAME	MILE POINTS FROM	THRU	TERMINI NAME
1ST ST/AIRPORT ACCESS ROAD * KIVALINA	040050	0.000	0.500	ROAD BEGINNING <> ROAD ENDING
1ST STREET EAST * NORTHWAY	180840	0.000	0.083	NORTHWAY ROAD * NORTHWAY <> ROAD ENDING
1ST STREET EAST * TOK	181840	0.000	1.026	SLANA AVENUE * TOK <> RED FOX DRIVE * TOK
1ST STREET WEST * TOK	181860	0.000	0.792	SLANA AVENUE * TOK <> ROAD ENDING
1ST/2ND/WILBUR * FAIRBANKS	176420	0.000	3.210	ROAD BEGINNING <> 30TH AVENUE * FAIRBANKS
10TH AVENUE (STEESE EXPRESSWAY) * FAIRBANKS	150010	0.000	0.760	STEESE EXPRESSWAY/HIGHWAY <> ROAD ENDING
10TH AVENUE (W OF COWLES/LATHROP) * FAIRBANKS	150010S1	0.000	0.410	WEST COWLES/LATHROP STREET * FAIRBANKS <> ROAD ENDI
11TH AVENUE * FAIRBANKS	150013	0.000	0.420	ROAD BEGINNING <> BARNETTE STREET/GILLAM WAY * FBKS
12TH AVENUE * FAIRBANKS	150015	0.000	0.320	ROAD BEGINNING <> ROAD ENDING
15TH AVE (CUSHMAN/EIELSON) * FBX	176292	0.000	0.200	CUSHMAN STREET * FBX <> EIELSON STREET * FAIRBANKS
15TH AVENUE * FAIRBANKS	176290	0.000	0.400	ROAD BEGINNING <> CUSHMAN STREET * FBX
19TH/17TH AVENUE * FAIRBANKS	176305	0.000	0.900	WEST COWLES/LATHROP STREET * FAIRBANKS <> CUSHMAN S
2ND AVE/AIRPORT ROAD * ALLAKAKET	040001	0.000	0.750	ROAD BEGINNING <> ROAD ENDING
2ND AVENUE * EAGLE	255515	0.000	0.150	CHAMBERLIN STREET * EAGLE <> JEFFERSON STREET * EAG
2ND AVENUE * FAIRBANKS	150025	0.000	1.140	ROAD BEGINNING <> ROAD ENDING
2ND AVENUE EAST * TOK	182050	0.000	0.434	CENTER STREET * TOK <> 5TH STREET EAST * TOK
2ND AVENUE WEST * TOK	181802	0.000	0.092	4TH STREET WEST * TOK <> 3RD STREET WEST * TOK
2ND STREET EAST * NORTHWAY	180830	0.000	0.143	ROAD BEGINNING <> NORTHWAY ROAD * NORTHWAY
2ND STREET EAST LOWER * TOK	181807	0.000	0.138	ALASKA HIGHWAY <> 1ST AVENUE * TOK
2ND STREET EAST UPPER * TOK	181805	0.000	0.146	2ND AVENUE EAST * TOK <> 3RD AVENUE * TOK
2ND STREET WEST * TOK	181870	0.000	0.136	ALASKA HIGHWAY <> 1ST AVENUE * TOK
20TH AVENUE * FAIRBANKS	176040	0.000	0.470	GILLAM WAY (NO OF 22ND) * FAIRBANKS <> WEST COWLES/
21ST AVENUE (CUSHMAN) * FAIRBANKS	176035S1	0.000	0.230	CUSHMAN STREET * FBX <> ROAD ENDING
21ST AVENUE (TURNER) * FAIRBANKS	176035	0.000	0.600	TURNER STREET SOUTH * FBX <> WEST COWLES/LATHROP ST
22ND AVENUE * FAIRBANKS	176030	0.000	0.880	CUSHMAN STREET * FBX <> WEST COWLES/LATHROP STREET
23RD AVENUE * FAIRBANKS	176310	0.000	0.897	CUSHMAN STREET * FBX <> DAVIS ROAD * FBX
24TH AVENUE * FAIRBANKS	176210	0.000	0.990	CUSHMAN STREET * FBX <> WEST COWLES/LATHROP STREET
27TH AVENUE * FAIRBANKS	175970	0.000	1.000	CUSHMAN STREET * FBX <> WEST COWLES/LATHROP STREET
28 MILE POND ROAD * SALCHA	187726	0.000	0.118	RICHARDSON HIGHWAY <> ROAD ENDING
28TH AVENUE * FAIRBANKS	176020	0.000	0.850	CUSHMAN SB - PARKS WB RAMP <> WEST COWLES/LATHROP S
3RD AVE/AIRPORT ROAD * FORT YUKON	040042	0.000	0.420	ROAD BEGINNING <> ROAD ENDING
3RD AVENUE * EAGLE	255525	0.000	0.459	CAMPGROUND ROAD * EAGLE <> WASHINGTON AVENUE LOWER
3RD AVENUE * FAIRBANKS	150030	0.000	1.250	ROAD BEGINNING <> ROAD ENDING
3RD AVENUE * TOK	182030	0.000	0.957	MOOSEHORN ROAD * TOK <> 5TH STREET EAST * TOK
3RD STREET * FBX	150040	0.000	0.413	OLD STEESE @ FAIRBANKS * FAIRBANKS <> HAMILTON AVEN
3RD STREET EAST * NORTHWAY	180820	0.000	0.082	NORTHWAY ROAD * NORTHWAY <> ROAD ENDING
3RD STREET WEST * TOK	181804	0.000	0.067	1ST AVENUE * TOK <> 2ND AVENUE WEST * TOK
3RD STREET/AIRPORT ROAD * TANANA	040002	0.000	0.500	ROAD BEGINNING <> ROAD ENDING
30TH AVENUE * FAIRBANKS	175980	0.000	1.990	PEGER ROAD * FBX <> CUSHMAN STREET * FBX
30TH AVENUE ACCESS WB	179755	0.000	0.130	ROAD BEGINNING <> PARKS EB TO 30TH AVE RAMP
4 MILE CREEK ROAD * NABESNA	237010	0.000	1.012	NABESNA ROAD <> ROAD ENDING
4TH AVE/AIRPORT ROAD * KOYUK	040003	0.000	0.530	ROAD BEGINNING <> ROAD ENDING
4TH AVENUE * FAIRBANKS	150050	0.000	0.600	ROAD BEGINNING <> ROAD ENDING
4TH AVENUE LOWER * EAGLE	255537	0.000	0.151	WASHINGTON AVENUE UPPER * EAGLE <> ROAD ENDING
4TH AVENUE UPPER * EAGLE	255535	0.000	0.213	CAMPGROUND ROAD * EAGLE <> AMUNDESEN STREET * EAGLE
4TH STREET EAST * TOK	181820	0.000	0.211	ALASKA HIGHWAY <> 2ND AVENUE EAST * TOK
4TH STREET WEST * TOK	181890	0.000	0.275	ALASKA HIGHWAY <> 3RD AVENUE * TOK
5TH AVENUE (E OF OLD RICH) * NORTH POLE	188855	0.000	0.702	MISSION ROAD * NORTH POLE <> OLD RICH @ NORTH POLE
5TH AVENUE (W OF OLD RICH) * NORTH POLE	188227	0.000	0.138	OLD RICH @ NORTH POLE <> ROAD ENDING
5TH AVENUE * EAGLE	255545	0.000	0.047	CHAMBERLIN STREET * EAGLE <> BERRY STREET * EAGLE

R02-TWF-R032

ALASKA DEPARTMENT OF TRANSPORTATION AND PUBLIC FACILITIES
ROUTES BY DESCRIPTION - CDS ROUTE NUMBERS AS OF 14 March 2008

NORTHERN REGION

ROUTE DESCRIPTION	ROUTE NAME	MILE POINTS FROM	THRU	TERMINI NAME
5TH AVENUE * FAIRBANKS	150055	0.000	0.600	ROAD BEGINNING <> ROAD ENDING
5TH STREET EAST * TOK	181915	0.000	1.142	D STREET EAST * TOK <> RED FOX DRIVE * TOK
6TH AVENUE (HALL) * FAIRBANKS	150065S1	0.000	0.290	HALL STREET * FAIRBANKS <> CUSHMAN STREET * FBX
6TH AVENUE (LATHROP) * FAIRBANKS	150065	0.000	0.380	BARNETTE STREET/GILLAM WAY * FBKS <> LATHROP STREET
6TH AVENUE * EAGLE	255555	0.000	0.168	7TH AVENUE * EAGLE <> WASHINGTON AVENUE UPPER * EAG
6TH AVENUE * TOK	181816	0.000	0.142	1ST STREET WEST * TOK <> 1ST STREET EAST * TOK
7 MILE LAKE ACCESS ROAD	141000	0.000	0.730	DENALI HIGHWAY <> ROAD ENDING
7TH AVENUE * EAGLE	255565	0.000	0.232	ROAD BEGINNING <> 6TH AVENUE * EAGLE
7TH AVENUE * FAIRBANKS	150020	0.000	0.990	ROAD BEGINNING <> ROAD ENDING
8TH AVENUE * EAGLE	255575	0.000	0.138	TAYLOR HIGHWAY <> ROAD ENDING
8TH AVENUE * FAIRBANKS	150006	0.000	1.090	ROAD BEGINNING <> ROAD ENDING
8TH AVENUE * NORTH POLE	188858	0.000	0.780	SAINT NICHOLAS DRIVE <> OLD RICH @ NORTH POLE
9TH AVENUE (LATHROP) * FAIRBANKS	150009	0.000	0.790	ROAD BEGINNING <> LATHROP STREET
9TH AVENUE (NOBLE) * FAIRBANKS	150009S1	0.000	0.160	NOBLE STREET <> CUSHMAN STREET * FBX
9TH AVENUE * EAGLE	255585	0.000	0.120	TAYLOR HIGHWAY <> ROAD ENDING
91 MILE LOOP	231000	0.000	2.000	TOK CUTOFF HIGHWAY <> ROAD ENDING

R02-TWF-R032 END LIST OF ROUTES BY ROUTE DESCRIPTION

PART II

Fixed Recorder Index

Historic Screenlines

Permanent Traffic Recorder Summaries

Permanent Traffic Recorder Summaries

This section contains summaries of each of the major permanent traffic recorders (PTR's). These recorders have been strategically placed throughout the region to provide accurate, year round, hourly traffic volume data and show historical traffic trends. The seasonal factors from the PTR's are used to calculate the AADT's for the coverage counts.

The PTR Index references the locations by the CDS route number and milepoint, which often does not correspond to milepost locations on the road. The summaries show seasonal, day of the week, and hour of the day traffic statistics. Each day of the week and the time periods of 6AM to 10 PM and 10 PM to 6 AM are listed as an average percent of the Monthly Average Daily Traffic (MADT). Also included are the highest days and highest hours of traffic with the associated percentage of the AADT. Most critical (in urban traffic) is the 30th highest hour called the design hourly volume (DHV). The DHV is used for determining the design and structure of new roads or to improve existing roads in urban areas. The historical data section of each summary lists all the AADT's on record for each station's specific location.

Traffic patterns change in response to things as population changes, shifts in the center of industries, changes in retail businesses, and construction during summer peak months, which may cause drivers to choose other routes. Increases in both peak and winter traffic indicate changes in resident usage, while increases in peak summer traffic only more likely indicate increased tourism or summer workers.

Other information that may help in determining the direction of traffic:

Traffic Direction Codes:

North Bound =1	South Bound = 5	North / South Bound = 9
East Bound =3	West Bound = 7	East / West Bound = 0

Annual Average Daily Traffic

The basis for determining traffic link Annual Average Daily Traffic (AADT) is determined by collecting raw data from coverage counts, then adjusting for seasonal variation. Links lacking raw data are estimated by using growth rates determined by analysis of Permanent Traffic Recorder (PTR) data, or comparisons to other counted links. This is done to assure that all vehicle mileage was updated and included, and therefore provides compatible data to compare with historical data for analysis.

The average daily traffic varies along stretches of roads or highways dependent upon breaks in traffic patterns. Businesses, shopping centers, recreation areas, crossroads, etc. change the flow and direction of traffic. Highways and roads are divided into sections by significant traffic breaks. These sections are called links. The AADT of a link multiplied by the length of the link results in the number of Vehicle Miles Traveled (VMT) for that section. VMT is used for economic comparisons, computing accident rates, analyzing road use and motor vehicle growth rates.

The AADT table contains data for many roads in the Northern Region. Traditionally, these were state owned or maintained roads, but starting in 1991, most roads designated higher than a local road in the functional class scheme were added to the traffic counting inventory regardless of their ownership.

2007 PERMANENT RECORDER INDEX

LOCATION	STATE ROUTE NUMBER	PAGE NUMBER
MAJOR HIGHWAYS		
Alaska Highway		
Gardiner Creek Maintenance Camp	180000	II-61
Alaska Highway AVC MP 1310	180000	II-64
Elliott Highway		
Elliott Highway North of Fox	153000	II-25
Glenn Highway		
Nelchina Maintenance Station	135000	II-1
Parks Highway		
Parks Highway at Nenana	170000	II-28
Parks Highway at Ester	170000	II-31
Parks Highway at Chena Bridge	170000	II-34
Parks Highway at Lathrop	170000	II-37
Richardson Highway		
Richardson Highway at Gulkana Airfield	190000	II-79
Richardson Highway at Moose Creek	190000	II-82
Richardson Highway at 3 Mile	190000	II-85
Richardson Highway at Valdez	190000	II-76
Tok Cutoff Highway		
Tok Cutoff at Tok Junction	230000	II-88
LOCAL ROADS		
Fairbanks Area		
Airport Way between Steese Expwy and Noble St	175700	II-40
Airport Way between Lathrop St and Wilbur St	175700	II-43
Airport Way between Market and University Ave	175700	II-46
West End Badger Loop Road	188800	II-67
East End Badger Loop Road	188800	II-70
College Road at Bentley Mall	150100	II-4
College Road East of Hayes St	150100	II-7
Cushman St at Chena Bridge	176300	II-55
Farmers Loop Road West of Steese Expwy	150200	II-13
Johansen Expressway East of University Ave	177200	II-58
Nordale Road at Chena Bridge	188813	II-73
Peger Road at Chena Bridge	176120	II-52
Steese Expressway AVC	152000	II-19
Steese Expressway at Chena Bridge	152000	II-16
Steese Expressway North of Fox	152000	II-22
University Avenue at Chena Bridge	175900	II-49
Wendell Street at Chena Bridge	150110	II-10

Historic Screenlines - 1974-2007
Annual Average Daily Traffic

	Parks Highway, Chena Bridge	Cushman St, Chena Bridge	Peger Road, Chena Bridge	Steese Expy, Chena Bridge	University Ave, Chena Bridge	Wendell St, Chena Bridge	1974-2007 ADT Totals
1974	*	14,334	3,280	*	9,910	14,026	**41,550**
1975	*	16,491	5,095	*	12,480	17,208	**51,274**
1976	*	16,757	5,199	*	12,805	17,734	**52,495**
1977	4,089	15,463	4,968	10,945	10,825	14,770	**61,060**
1978	4,725	13,690	4,163	11,873	11,235	8,562	**54,248**
1979	4,694	12,615	4,236	11,673	10,112	8,273	**51,603**
1980	4,847	12,485	4,251	12,048	10,277	8,921	**52,829**
1981	5,627	12,963	5,458	13,830	11,664	10,465	**60,007**
1982	6,004	15,365	5,662	15,950	13,077	8,877	**64,935**
1983	7,119	15,665	6,761	18,335	14,589	12,161	**74,630**
1984	7,944	17,670	6,593	20,497	16,298	12,310	**81,312**
1985	8,866	17,850	7,084	20,732	16,910	11,989	**83,431**
1986	9,332	16,893	7,062	21,652	17,060	9,813	**81,812**
1987	8,618	14,871	7,088	22,178	17,676	10,054	**80,485**
1988	8,912	15,020	6,869	21,221	17,105	10,130	**79,257**
1989	9,073	14,788	7,430	20,270	16,993	9,674	**78,228**
1990	10,019	14,704	8,788	22,069	18,010	9,739	**83,329**
1991	10,142	12,496	10,029	23,767	17,964	10,057	**84,455**
1992	11,207	12,713	11,066	20,108	18,375	9,231	**82,700**
1993	11,582	13,641	11,360	20,493	18,686	9,165	**84,927**
1994	10,601	14,754	12,083	20,626	18,291	9,180	**85,535**
1995	10,601	14,829	12,814	20,838	18,417	9,146	**86,645**
1996	9,618	14,853	13,065	20,460	18,616	8,962	**85,574**
1997	10,879	14,654	13,605	20,554	18,760	8,922	**87,374**
1998	12,194	14,722	14,107	21,588	18,340	9,164	**90,115**
1999	12,687	14,340	13,933	21,489	17,927	8,322	**88,698**
2000	12,938	14,676	13,827	21,950	18,064	8,027	**89,482**
2001	13,426	15,311	14,426	22,474	18,715	8,027	**92,379**
2002	13,869	15,052	14,605	23,859	19,062	8,792	**95,239**
2003	14,252	15,251	14,533	24,650	19,143	9,265	**97,094**
2004	14,745	15,335	14,948	27,222	18,941	9,367	**100,558**
2005	14,878	14,092	15,228	26,863	18,209	9,363	**98,633**
2006	14,773	**COUNTER OUT**	15,115	26,059	17,655	8,987	**82,589**
2007	15,372	14,753	15,371	27,436	18,001	8,928	**99,861**

'*Screenline Counter did not exist prior to 1974

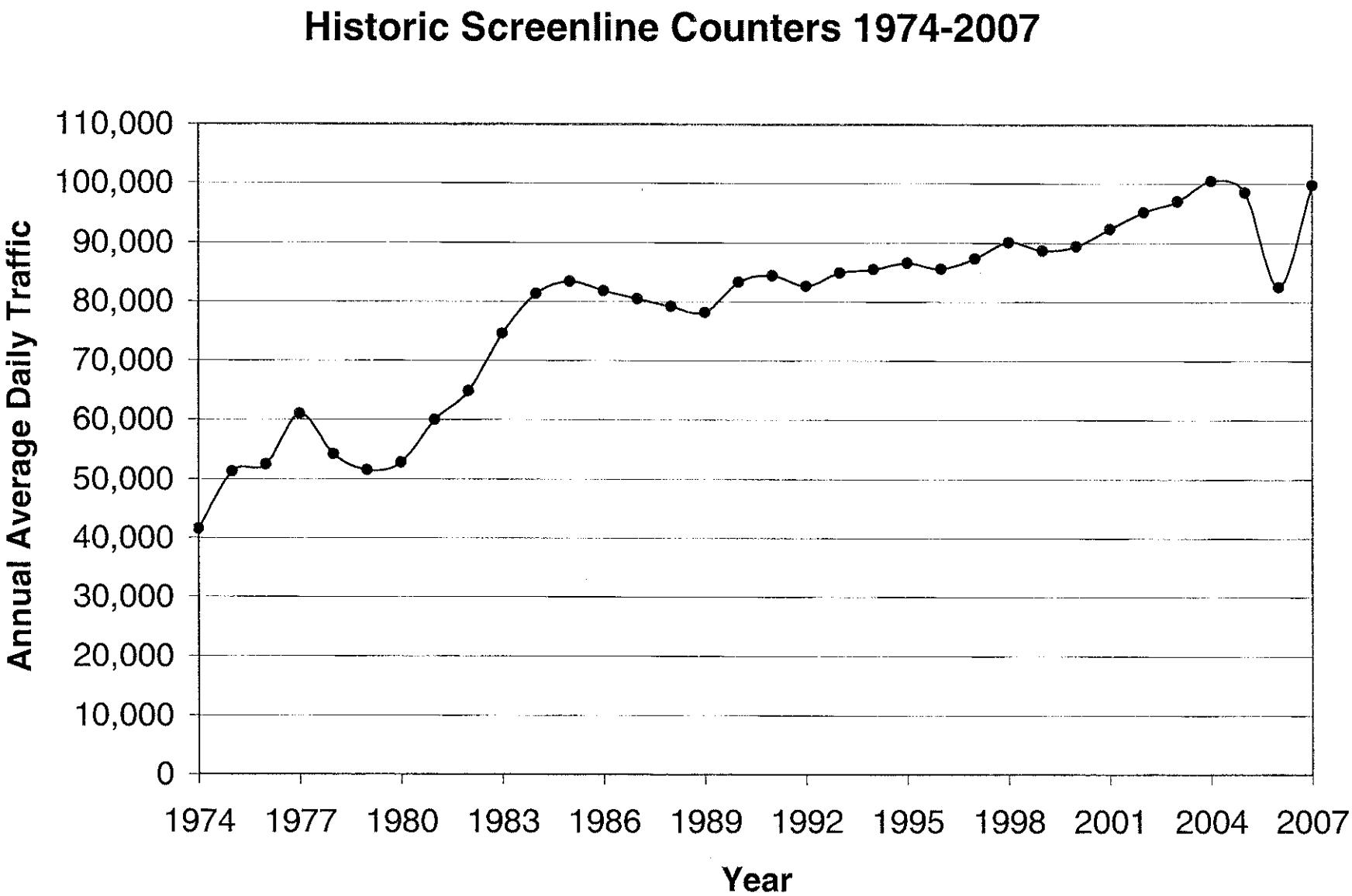
Historic Screenline Counters 1974-2007
Annual Average Daily Traffic
110,000
100,000
90,000
80,000
70,000
60,000
50,000
40,000
30,000
20,000
10,000
0
1974
1977
1980
1983
1986
1989
1992
1995
1998
2001
2004
2007
Year

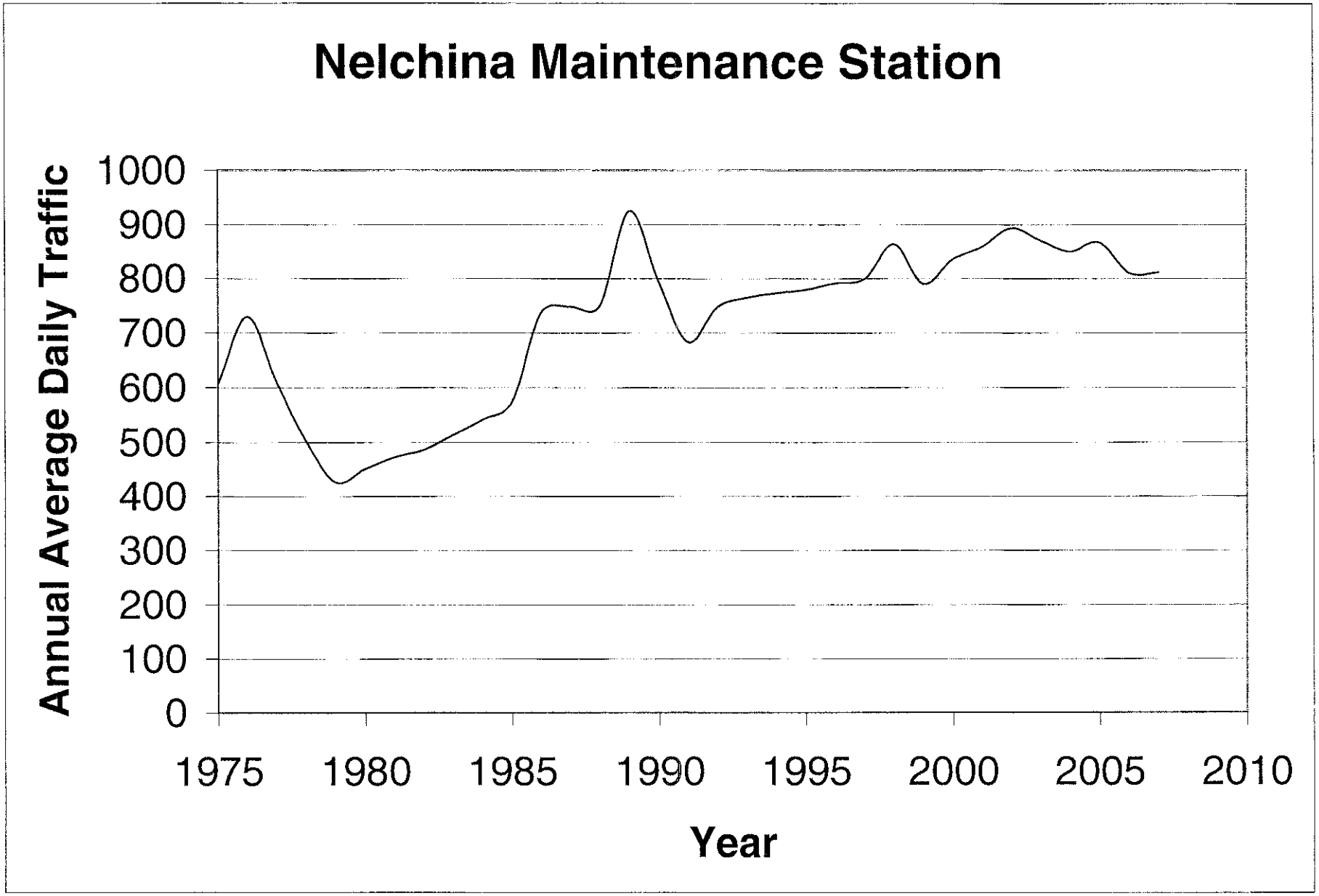
Nelchina Maintenance Station
Annual Average Daily Traffic
1000
900
800
700
600
500
400
300
200
100
0
1975
1980
1985
1990
1995
2000
2005
2010
Year

ALASKA DEPARTMENT OF TRANSPORTATION AND PUBLIC FACILITIES
Fixed Recorder Report 2007

SITE 10400042 **ROUTE** 135000 **MP** 132.6

GLENN HIGHWAY AT NELCHINA MAINTENANCE STATION (COMBINED)

MONTH	MADT	%	6-10	(10-6)	MON	TUE	WED	THU	FRI	WKDY	SAT	SUN
JAN	370	45.6	91.1	8.9	108.9	94.9	91.8	96.5	108.2	100.1	98	101.1
FEB	430	53	91.6	8.4	101.9	84.1	91.9	94.2	121	98.6	98.8	108.9
MAR	548	67.6	92.1	7.9	93.2	81.2	85.2	89.8	124.1	94.7	101.4	124.8
APR	693	85.5	91.7	8.3	85.9	80.9	89.1	95.5	118.9	94.1	100.8	128.9
MAY	866	106.8	90.7	9.3	103.8	85.8	88.8	95.2	120.5	98.8	101	105
JUN	1337	164.9	91.4	8.6	91.1	88.2	91.5	99.3	117.4	97.5	104.6	107.6
JUL	1509	186.1	92.2	7.8	93.7	89.3	90.3	94.5	109.9	95.5	107.2	115.1
AUG	1396	172.1	92.4	7.6	90.1	87.8	89	95.9	119.2	96.4	102	115.7
SEP	1095	135	93	7	115.8	87.3	83.7	85.4	106.3	95.7	112.9	108.3
OCT	594	73.2	92.8	7.2	94.4	91.6	85.8	101.5	114.9	97.6	102.4	109.3
NOV	476	58.7	91.6	8.4	90.9	90.8	102.3	92.4	106.3	96.5	99.3	116.8
DEC	420	51.8	91.5	8.5	86.6	78.7	96.4	104.7	113.4	96	111.3	108.8
ANN	811		91.8	8.2	96.4	86.7	90.5	95.4	115	96.8	103.3	112.5

HISTORICAL DATA		
2007	811	
2006	810	
2005	867	
2004	850	
2003	870	
2002	893	
2001	858	
2000	835	
1999	790	New Loops
1998	863	
1997	800	
1996	791	
1995	779	
1994	773	
1993	764	
1992	747	
1991	683	New Loops
1990	793	
1989	925	Oil spill
1988	749	
1987	748	
1986	737	
1985	574	
1984	541	
1983	513	

HIGHEST DAYS

1ST	2ND	3RD	4TH	5TH	6TH	7TH	8TH	9TH	10TH	AVG
2251	2131	2120	2098	1830	1815	1780	1780	1744	1740	1929
3-Sep	7-Jul	8-Jul	31-Aug	1-Sep	6-Jul	12-Aug	29-Jun	22-Jun	15-Jun	
277.6	262.8	261.4	258.7	225.6	223.8	219.5	219.5	215	214.5	237.9

HIGHEST HOURS

1ST	2ND	3RD	4TH	5TH	6TH	7TH	8TH	9TH	10TH	20TH	30TH	40TH	50TH	AVG
263	240	225	224	221	219	216	210	208	208	175	167	162	158	223
15	14	15	16	17	14	16	13	13	17	17	16	13	17	
3-Sep	3-Sep	15-Apr	8-Jul	3-Sep	8-Jul	3-Sep	15-Apr	3-Sep	8-Jul	12-Aug	15-Apr	1-Sep	6-Jul	
32.4	29.6	27.7	27.6	27.3	27	26.6	25.9	25.6	25.6	21.6	20.6	20	19.5	27.5

PERCENT BY HOUR

100	200	300	400	500	600	700	800	900	1000	1100	1200
1.2	0.6	0.4	0.4	0.4	0.7	1.3	2.2	3.1	4.4	5.7	7.1

1300	1400	1500	1600	1700	1800	1900	2000	2100	2200	2300	2400
8	8.5	8.3	8.2	8	7	6.3	5.5	4.5	3.7	2.7	1.7

ALASKA DEPARTMENT OF TRANSPORTATION AND PUBLIC FACILITIES
Fixed Recorder Report 2007

SITE 10400042
GLENN HIGHWAY AT NELCHINA MAINTENANCE STATION (NB) **ROUTE** 135000 **MP** 132.6

MONTH	MADT	%	6-10	(10-6)	MON	TUE	WED	THU	FRI	WKDY	SAT	SUN
JAN	185	45.2	89.3	10.7	103.2	96	90.1	90.1	112.2	98.3	111.6	98.1
FEB	216	52.8	89.2	10.8	97.7	79.9	94	90	124.5	97.2	114.4	100.8
MAR	277	67.7	90.5	9.5	91.3	80.9	86.7	83.2	136.3	95.7	110.6	110.5
APR	339	82.9	89.6	10.4	90.6	83.5	99.8	102.9	131.2	101.6	102.1	90.7
MAY	410	100.2	88.9	11.1	94.2	82.3	85.5	92.3	139.3	98.7	111.8	94.5
JUN	659	161.1	90	10	92.3	89.8	92.5	97.2	130	100.4	111.1	86.3
JUL	773	189	91.6	8.4	97.7	92.2	92.8	92.5	121.2	99.3	109.6	94
AUG	742	181.4	91.5	8.5	87.1	89.3	91.4	98.6	134.2	100.1	103.2	96.1
SEP	547	133.7	91.8	8.2	101.8	90.3	86.8	86.2	114	95.8	127.5	93.7
OCT	303	74.1	91.1	8.9	100.3	91.4	82.2	96.2	109.2	95.9	108.7	110
NOV	241	58.9	90.5	9.5	96.7	88.1	99.5	83	104.2	94.3	109.2	119.2
DEC	211	51.6	89.1	10.9	89	77.8	90.6	95.4	104.9	91.5	123.8	117.3
ANN	409		90.3	9.7	95.2	86.8	91	92.3	121.8	97.4	112	100.9

HISTORICAL DATA		
2007	409	
2006	408	
2005	433	
2004	425	
2003	436	
2002	448	
2001	430	
2000	418	
1999	394	New Loops
1998	430	
1997	393	
1996	390	
1995	387	
1994	384	
1993	380	
1992	372	
1991	417	New Loops

HIGHEST DAYS

1ST	2ND	3RD	4TH	5TH	6TH	7TH	8TH	9TH	10TH	AVG
1398	1172	1047	1009	996	995	979	979	966	966	1051
31-Aug	1-Sep	7-Jul	10-Aug	3-Aug	29-Jun	6-Jul	22-Jun	20-Jul	30-Jun	
341.8	286.6	256	246.7	243.5	243.3	239.4	239.4	236.2	236.2	257

HIGHEST HOURS

1ST	2ND	3RD	4TH	5TH	6TH	7TH	8TH	9TH	10TH	20TH	30TH	40TH	50TH	AVG
170	147	124	116	112	108	108	104	104	101	94	87	82	81	119
9	21	22	13	21	20	17	17	16	14	13	21	16	16	
7-Jul	6-Jul	31-Aug	1-Sep	31-Aug	31-Aug	31-Aug	1-Sep	31-Aug	1-Sep	31-Aug	20-Jul	7-Jul	25-May	
41.6	35.9	30.3	28.4	27.4	26.4	26.4	25.4	25.4	24.7	23	21.3	20	19.8	29.1

PERCENT BY HOUR

100	200	300	400	500	600	700	800	900	1000	1100	1200
1.6	0.7	0.5	0.5	0.4	0.5	1.2	1.9	2.8	4.1	5.4	6.6

1300	1400	1500	1600	1700	1800	1900	2000	2100	2200	2300	2400
7.5	8	8.1	8.1	7.9	7.2	6.7	5.9	5	4.3	3.1	2.2

ALASKA DEPARTMENT OF TRANSPORTATION AND PUBLIC FACILITIES
Fixed Recorder Report 2007

SITE 10400042
GLENN HIGHWAY AT NELCHINA MAINTENANCE STATION (SB) ROUTE 135000 MP 132.6

MONTH	MADT	%	6-10	(10-6)	MON	TUE	WED	THU	FRI	WKDY	SAT	SUN
JAN	184	45.8	92.8	7.2	115.1	94.2	94.1	103.4	104.8	102.3	84.8	104.6
FEB	214	53.2	94	6	106.2	88.4	89.8	98.5	117.4	100.1	83.1	117.1
MAR	271	67.4	93.9	6.1	95.2	81.5	83.6	96.5	111.7	93.7	92.1	139.5
APR	353	87.8	93.6	6.4	81.6	78.7	79.1	88.7	107.4	87.1	99.8	166
MAY	456	113.4	92.3	7.7	112.4	88.9	91.9	97.8	103.6	98.9	91.3	114.5
JUN	679	168.9	92.8	7.2	89.8	86.6	90.4	101.3	104.9	94.6	98.1	128.2
JUL	736	183.1	92.9	7.1	89.4	86.3	87.8	96.6	97.9	91.6	104.7	137.2
AUG	654	162.7	93.4	6.6	93.5	86	86.3	92.8	102.1	92.1	100.6	137.9
SEP	547	136.1	94.2	5.8	130.1	84.5	80.8	84.6	98.8	95.8	98.6	123
OCT	292	72.6	94.6	5.4	87.9	91.4	89.2	106.7	120.5	99.1	95.5	108.3
NOV	234	58.2	92.6	7.4	85.4	94	105.7	102.5	108.9	99.3	89.4	114.8
DEC	209	52	93.8	6.2	84.2	79.5	102.3	114.1	122	100.4	98.8	100.1
ANN	402		93.4	6.6	97.6	86.7	90.1	98.6	108.3	96.3	94.7	124.3

HISTORICAL DATA	
2007	402
2006	402
2005	434
2004	425
2003	434
2002	444
2001	429
2000	417
1999	397
1998	434
1997	408
1996	401
1995	393
1994	389
1993	384
1992	375
1991	427

HIGHEST DAYS

1ST	2ND	3RD	4TH	5TH	6TH	7TH	8TH	9TH	10TH	AVG
1518	1337	1194	1084	1044	1031	1020	959	946	923	1106
3-Sep	8-Jul	15-Apr	7-Jul	17-Jun	12-Aug	24-Jun	15-Jul	22-Jul	1-Jul	
377.6	332.6	297	269.7	259.7	256.5	253.7	238.6	235.3	229.6	275.1

HIGHEST HOURS

1ST	2ND	3RD	4TH	5TH	6TH	7TH	8TH	9TH	10TH	20TH	30TH	40TH	50TH	AVG
198	191	184	172	161	156	155	153	147	141	107	100	93	89	166
15	15	13	14	14	17	16	16	13	15	16	12	14	15	
3-Sep	15-Apr	15-Apr	3-Sep	15-Apr	3-Sep	8-Jul	3-Sep	3-Sep	8-Jul	12-Aug	8-Jul	7-Jul	24-Jun	
49.3	47.5	45.8	42.8	40	38.8	38.6	38.1	36.6	35.1	26.6	24.9	23.1	22.1	41.3

PERCENT BY HOUR

100	200	300	400	500	600	700	800	900	1000	1100	1200
0.8	0.5	0.4	0.3	0.4	0.9	1.5	2.4	3.4	4.8	6.1	7.6

1300	1400	1500	1600	1700	1800	1900	2000	2100	2200	2300	2400
8.5	8.9	8.6	8.3	8.2	6.8	6	5.1	3.9	3.1	2.2	1.2

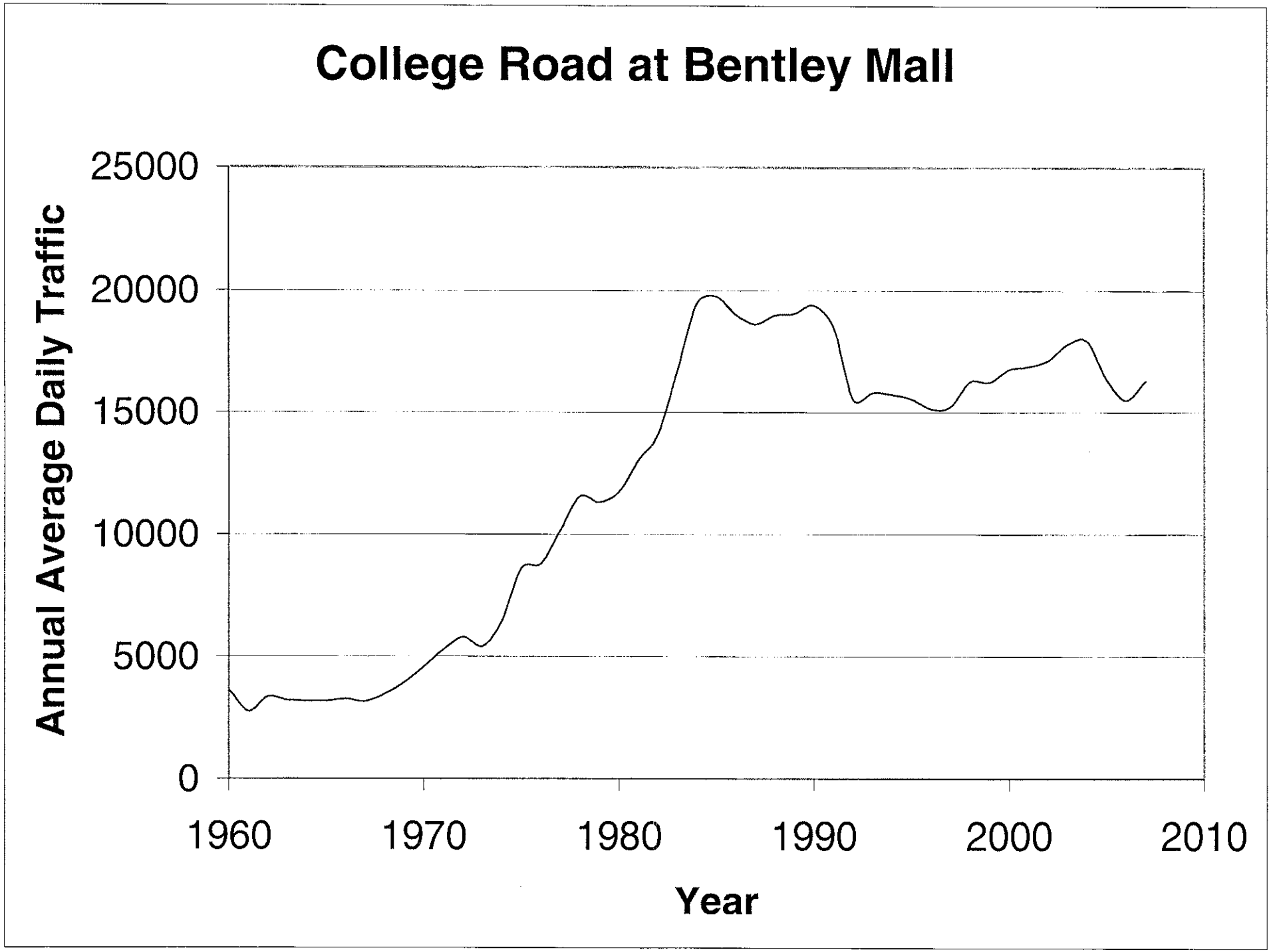
College Road at Bentley Mall
Annual Average Daily Traffic
25000
20000
15000
10000
5000
0
1960
1970
1980
1990
2000
2010
Year

ALASKA DEPARTMENT OF TRANSPORTATION AND PUBLIC FACILITIES
Fixed Recorder Report 2007

SITE 1010680U
COLLEGE ROAD AT BENTLEY MALL (COMBINED) ROUTE 150100 MP 0.603

MONTH	MADT	%	6-10	(10-6)	MON	TUE	WED	THU	FRI	WKDY	SAT	SUN
JAN	13984	85.8	91.9	8.1	91.5	104.1	105.2	106.8	119	105.3	101.7	71.8
FEB	14947	91.8	92	8	99.3	102.6	103.3	104.5	115.6	105.1	102.1	72.6
MAR	15268	93.7	91.8	8.2	99.2	99.9	101.6	103.9	116.7	104.3	104.2	74.5
APR	16835	103.3	92	8	100.4	102.2	101.4	102.4	115.2	104.3	104.5	73.9
MAY	16954	104.1	91.3	8.7	92.3	103.9	103.6	106.5	116.5	104.6	101.8	75.5
JUN	17566	107.8	90.3	9.7	101.8	101.2	102.6	105.2	113.9	104.9	99.8	75.5
JUL	17694	108.6	90.5	9.5	105.3	105.3	96.9	103.9	113.5	105	99.6	75.6
AUG	18808	115.5	90.7	9.3	97.6	99.5	103	104.1	114.4	103.7	104.2	77.3
SEP	17133	105.2	92.3	7.7	93.4	103.7	104.6	105	116.6	104.7	103	73.7
OCT	16853	103.5	92.3	7.7	101	103	105.9	104.3	112.8	105.4	99.4	73.7
NOV	14851	91.2	92	8	102.8	103.5	107.5	94.2	117.6	105.1	101.4	73
DEC	14582	89.5	91.5	8.5	103.2	87.5	103	104.1	119	103.4	105.6	77.5
ANN	16290		91.6	8.5	99	101.4	103.2	103.7	115.9	104.7	102.3	74.6

HISTORICAL DATA		
2007	16290	
2006	15507	
2005	16378	New Classifier
2004	17930	
2003	17810	
2002	17117	
2001	16874	
2000	16751	
1999	16246	
1998	16255	
1997	15225	
1996	15140	
1995	15542	
1994	15734	
1993	15804	
1992	15526	
1991	18498	
1990	19391	
1989	19046	
1988	18979	
1987	18612	
1986	19015	
1985	19749	
1984	19479	
1983	16692	

HIGHEST DAYS

1ST	2ND	3RD	4TH	5TH	6TH	7TH	8TH	9TH	10TH	AVG
22987	22272	22150	21649	21512	21227	20928	20702	20459	20403	21429
3-Aug	10-Aug	9-Aug	31-Aug	8-Aug	4-Aug	11-Aug	27-Jul	17-Aug	15-Jun	
141.1	136.7	136	132.9	132.1	130.3	128.5	127.1	125.6	125.2	131.5

HIGHEST HOURS

1ST	2ND	3RD	4TH	5TH	6TH	7TH	8TH	9TH	10TH	20TH	30TH	40TH	50TH	AVG
1922	1896	1840	1840	1820	1803	1774	1771	1766	1750	1722	1700	1684	1671	1818
18	18	18	18	18	18	14	18	13	18	18	18	16	14	
3-Aug	9-Aug	5-Oct	8-Aug	10-Aug	3-Oct	31-Aug	2-Oct	31-Aug	24-Aug	7-Aug	17-Aug	3-Aug	4-Aug	
11.8	11.6	11.3	11.3	11.2	11.1	10.9	10.9	10.8	10.7	10.6	10.4	10.3	10.3	11.2

PERCENT BY HOUR

100	200	300	400	500	600	700	800	900	1000	1100	1200
1.1	0.7	0.5	0.4	0.4	1.2	1.8	3.1	3.9	3.9	4.8	6.3

1300	1400	1500	1600	1700	1800	1900	2000	2100	2200	2300	2400
7.9	7.7	7.5	7.7	8.1	8.5	7	5.5	4.3	3.4	2.4	1.7

ALASKA DEPARTMENT OF TRANSPORTATION AND PUBLIC FACILITIES
Fixed Recorder Report 2007

SITE 1010680U
COLLEGE ROAD AT BENTLEY MALL (EB) ROUTE 150100 MP 0.603

MONTH	MADT	%	6-10	(10-6)	MON	TUE	WED	THU	FRI	WKDY	SAT	SUN
JAN	7048	86.3	91.2	8.8	91.9	104.8	106.9	107.7	120.6	106.4	99.2	69
FEB	7555	92.5	90.9	9.1	99.8	103.7	104.2	105.6	116.5	106	99.6	70.7
MAR	7724	94.6	90.8	9.2	100.4	101.5	102.8	104.4	117	105.2	101.5	72.5
APR	8500	104.1	91.1	8.9	101.3	103.6	102.8	103.4	115	105.2	102.1	71.9
MAY	8551	104.7	90.5	9.5	92.9	105.2	104.9	107.3	116.4	105.3	99.4	73.9
JUN	8772	107.4	89.6	10.4	103.3	101.3	103.4	105.6	114	105.5	97.8	74.6
JUL	8775	107.5	89.8	10.2	105.4	106.2	97.6	104.4	113.8	105.5	98.2	74.5
AUG	9363	114.7	89.3	10.7	98.4	101.1	103.9	104.7	114.1	104.4	101.9	75.9
SEP	8583	105.1	91.9	8.1	93.6	104.9	105.4	106	117.3	105.4	100.5	72.3
OCT	8437	103.3	91.8	8.2	101.6	103.9	106.3	105.4	113.8	106.2	97.3	71.6
NOV	7444	91.2	91.4	8.6	103.5	104.6	108.9	95.3	117	105.9	99.1	71.5
DEC	7240	88.7	90.9	9.1	103.2	89.3	104.2	105.3	119.7	104.3	102.8	75.5
ANN	8166		90.8	9.2	99.6	102.5	104.3	104.6	116.3	105.4	100	72.8

HISTORICAL DATA	
2007	8166
2006	7836
2005	8235
2004	9043
2003	9008
2002	8627
2001	8474
2000	8448
1999	8362
1998	8398
1997	7832
1996	7822
1995	8056
1994	8167
1993	8178
1992	8150
1991	8601
1990	10118
1989	9930
1988	9806
1987	9542
1986	9838
1985	10226
1984	10053
1983	8565

HIGHEST DAYS

1ST	2ND	3RD	4TH	5TH	6TH	7TH	8TH	9TH	10TH	AVG
11305	11147	10993	10857	10767	10299	10241	10230	10227	10225	10629
3-Aug	10-Aug	9-Aug	8-Aug	31-Aug	28-Sep	7-Aug	4-Aug	1-Jun	5-Oct	
138.4	136.5	134.6	133	131.9	126.1	125.4	125.3	125.2	125.2	130.2

HIGHEST HOURS

1ST	2ND	3RD	4TH	5TH	6TH	7TH	8TH	9TH	10TH	20TH	30TH	40TH	50TH	AVG
920	905	905	892	892	888	877	871	869	869	839	833	826	821	889
18	18	18	18	13	14	13	13	18	13	13	18	18	13	
12-Jan	5-Oct	3-Aug	8-Aug	1-Aug	31-Aug	4-Sep	8-Jun	3-Oct	31-Aug	26-Jul	20-Jul	27-Apr	6-Aug	
11.3	11.1	11.1	10.9	10.9	10.9	10.7	10.7	10.6	10.6	10.3	10.2	10.1	10.1	10.9

PERCENT BY HOUR

100	200	300	400	500	600	700	800	900	1000	1100	1200
1.2	0.7	0.5	0.4	0.5	1.8	2.1	3.2	4.5	4.3	4.9	6.2

1300	1400	1500	1600	1700	1800	1900	2000	2100	2200	2300	2400
8	7.6	7.3	7.4	7.8	8.1	6.6	5.1	4.2	3.3	2.4	1.8

ALASKA DEPARTMENT OF TRANSPORTATION AND PUBLIC FACILITIES
Fixed Recorder Report 2007

SITE 1010680U
COLLEGE ROAD AT BENTLEY MALL (WB) **ROUTE** 150100 **MP** 0.603

MONTH	MADT	%	6-10	(10-6)	MON	TUE	WED	THU	FRI	WKDY	SAT	SUN
JAN	6937	85.4	92.7	7.3	91.1	103.3	103.5	105.8	117.4	104.2	104.3	74.5
FEB	7392	91	93.1	6.9	98.7	101.5	102.3	103.4	114.7	104.1	104.7	74.6
MAR	7543	92.8	92.7	7.3	98	98.4	100.5	103.4	116.4	103.3	106.9	76.6
APR	8334	102.6	92.9	7.1	99.5	100.8	100.1	101.4	115.4	103.4	106.9	75.9
MAY	8404	103.4	92.1	7.9	91.7	102.6	102.2	105.7	116.6	103.8	104.2	77
JUN	8794	108.2	90.9	9.1	100.2	101	101.8	104.8	113.8	104.3	101.9	76.5
JUL	8918	109.8	91.1	8.9	105.1	104.5	96.1	103.5	113.3	104.5	101	76.6
AUG	9446	116.3	92	8	96.8	97.9	102.1	103.5	114.6	103	106.4	78.8
SEP	8551	105.3	92.8	7.2	93.1	102.5	103.8	104	115.9	103.9	105.5	75.2
OCT	8417	103.6	92.7	7.3	100.3	102	105.4	103.1	111.9	104.5	101.5	75.8
NOV	7409	91.2	92.5	7.5	102	102.4	106.1	93	118.2	104.3	103.7	74.5
DEC	7342	90.4	92	8	103.3	85.7	101.8	102.9	118.4	102.4	108.5	79.5
ANN	8124		92.3	7.7	98.3	100.2	102.1	102.9	115.6	103.8	104.6	76.3

HISTORICAL DATA	
2007	8124
2006	7671
2005	8143
2004	8887
2003	8802
2002	8490
2001	8400
2000	8303
1999	7884
1998	7857
1997	7393
1996	7318
1995	7485
1994	7567
1993	7626
1992	7377
1991	9897
1990	9272
1989	9117
1988	9173
1987	9070
1986	9178
1985	9523
1984	9430
1983	8134

HIGHEST DAYS

1ST	2ND	3RD	4TH	5TH	6TH	7TH	8TH	9TH	10TH	AVG
11682	11157	11125	10997	10882	10758	10655	10562	10327	10278	10842
3-Aug	9-Aug	10-Aug	4-Aug	31-Aug	11-Aug	8-Aug	27-Jul	17-Aug	15-Jun	
143.8	137.3	136.9	135.4	133.9	132.4	131.2	130	127.1	126.5	133.5

HIGHEST HOURS

1ST	2ND	3RD	4TH	5TH	6TH	7TH	8TH	9TH	10TH	20TH	30TH	40TH	50TH	AVG
1066	1017	983	975	969	957	952	948	938	937	910	892	886	880	974
18	18	14	18	19	18	16	18	18	17	13	15	17	18	
9-Aug	3-Aug	4-Aug	10-Aug	9-Aug	7-Aug	4-Aug	8-Aug	15-Jun	3-Aug	9-Aug	22-Dec	10-Aug	20-Jul	
13.1	12.5	12.1	12	11.9	11.8	11.7	11.7	11.5	11.5	11.2	11	10.9	10.8	12

PERCENT BY HOUR

100	200	300	400	500	600	700	800	900	1000	1100	1200
1.1	0.7	0.5	0.4	0.3	0.6	1.4	3	3.2	3.6	4.7	6.4

1300	1400	1500	1600	1700	1800	1900	2000	2100	2200	2300	2400
7.9	7.9	7.7	7.9	8.3	8.9	7.5	5.8	4.5	3.5	2.4	1.7

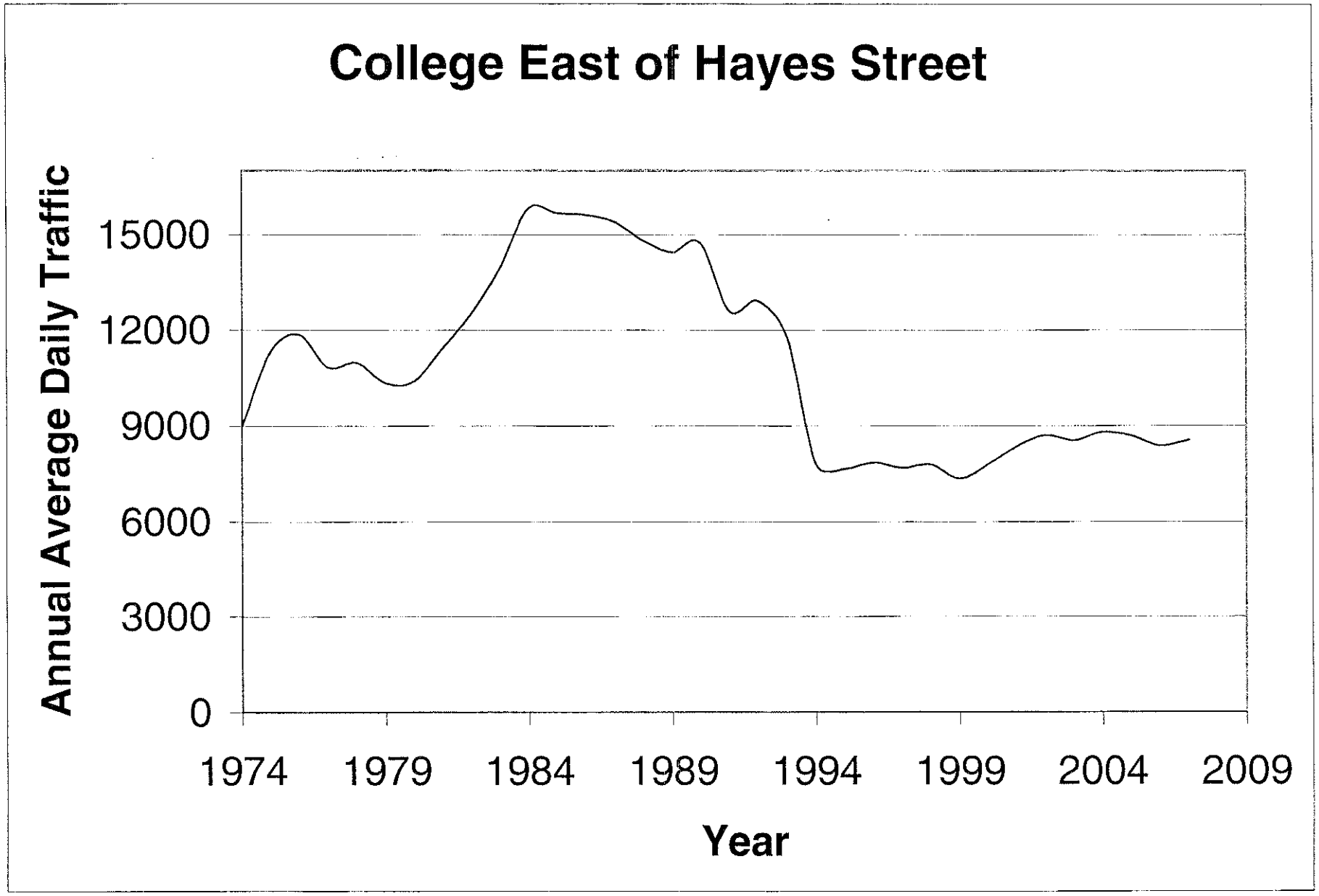
College East of Hayes Street
Annual Average Daily Traffic
15000
12000
9000
6000
3000
0
1974
1979
1984
1989
1994
1999
2004
2009
Year

ALASKA DEPARTMENT OF TRANSPORTATION AND PUBLIC FACILITIES
Fixed Recorder Report 2007

SITE 11200649
COLLEGE ROAD EAST OF HAYES STREET (COMBINED) ROUTE 150100 MP 3.632

MONTH	MADT	%	6-10	(10-6)	MON	TUE	WED	THU	FRI	WKDY	SAT	SUN
JAN	6971	81.6	92.6	7.4	92.3	107.9	112.5	110.1	118.2	108.2	90.4	68.6
FEB	7696	90.1	93.1	6.9	104.5	106.4	107.8	108.3	114.8	108.4	90.7	67.4
MAR	7624	89.2	93.1	6.9	103.4	104.8	107.1	107	112.3	106.9	93.9	71.6
APR	8908	104.3	93.5	6.5	103.9	104.7	103.2	104.6	112.1	105.7	99.1	72.2
MAY	9229	108	92.9	7.1	92.6	105.3	107	106.9	113.7	105.1	101.7	72.9
JUN	9495	111.1	91.9	8.1	101.9	99.4	108.4	103.9	108.5	104.4	105.5	72.4
JUL	9309	109	91.8	8.2	105.1	106.2	104	100.9	108.3	104.9	104.2	71.4
AUG	10461	122.4	91.3	8.7	93.2	96.7	108.4	104.2	110.4	102.6	114.4	72.6
SEP	9254	108.3	94	6	93.1	104.5	113	106.4	112	105.8	103.2	67.8
OCT	8575	100.4	93.6	6.4	104.7	104.7	107.8	111.4	112.2	108.2	90.1	69.1
NOV	7690	90	93.2	6.8	108.1	112.7	111.6	97	112	108.3	91.8	66.7
DEC	7312	85.6	92.4	7.6	103.8	96.6	106.7	108.8	116.8	106.5	95.4	71.9
ANN	8544		92.8	7.2	100.6	104.2	108.1	105.8	112.6	106.3	98.4	70.4

HISTORICAL DATA		
2007	8544	
2006	8379	
2005	8682	
2004	8795	
2003	8534	
2002	8692	
2001	8351	
2000	7802	
1999	7347	Alumni Dr. Ope
1998	7785	
1997	7682	
1996	7844	
1995	7650	
1994	7799	Johansen Open
1993	11772	
1992	12914	
1991	12597	New Loops
1990	14736	
1989	14440	New Loops
1988	14810	
1987	15391	
1986	15602	
1985	15670	
1984	15804	
1983	13930	

HIGHEST DAYS

1ST	2ND	3RD	4TH	5TH	6TH	7TH	8TH	9TH	10TH	AVG
14386	14379	14110	13920	13856	12892	12609	11320	11263	11126	12986
8-Aug	9-Aug	11-Aug	4-Aug	3-Aug	10-Aug	7-Aug	25-Jul	2-Aug	1-Aug	
168.4	168.3	165.1	162.9	162.2	150.9	147.6	132.5	131.8	130.2	152

HIGHEST HOURS

1ST	2ND	3RD	4TH	5TH	6TH	7TH	8TH	9TH	10TH	20TH	30TH	40TH	50TH	AVG
1760	1313	1291	1227	1211	1191	1149	1125	1108	1108	1022	993	973	961	1248
18	18	18	19	19	18	18	18	17	16	18	14	16	16	
18-Oct	8-Aug	9-Aug	18-Oct	9-Aug	3-Aug	7-Aug	10-Aug	9-Aug	4-Aug	2-Aug	8-Aug	8-Aug	9-Aug	
20.6	15.4	15.1	14.4	14.2	13.9	13.4	13.2	13	13	12	11.6	11.4	11.2	14.6

PERCENT BY HOUR

100	200	300	400	500	600	700	800	900	1000	1100	1200
1	0.6	0.4	0.3	0.3	0.5	1.3	4.3	4.4	4.6	5	6.5

1300	1400	1500	1600	1700	1800	1900	2000	2100	2200	2300	2400
7.5	7.5	7.3	7.9	8.4	8.8	6.5	5.1	4.2	3.4	2.5	1.6

ALASKA DEPARTMENT OF TRANSPORTATION AND PUBLIC FACILITIES
Fixed Recorder Report 2007

SITE 11200649
COLLEGE ROAD EAST OF HAYES STREET (WB) ROUTE 150100 MP 3.632

MONTH	MADT	%	6-10	(10-6)	MON	TUE	WED	THU	FRI	WKDY	SAT	SUN
JAN	3512	81.7	92.8	7.2	92.3	107.5	111.8	109.5	117.9	107.8	91.2	69.8
FEB	3857	89.7	93.3	6.7	104.6	106.2	108.2	107.4	114.4	108.2	91.2	67.9
MAR	3828	89	93.3	6.7	103	104.6	107.5	106.3	112.3	106.7	94.4	72.1
APR	4483	104.3	93.7	6.3	103.9	104.4	103.4	105.1	112.1	105.8	99.4	71.7
MAY	4649	108.1	93	7	92.3	104.8	106.2	106.2	114.2	104.7	102.5	73.8
JUN	4782	111.2	92	8	101.1	99	108.2	103.2	108.6	104	107	72.8
JUL	4685	109	92.1	7.9	104.2	105.6	104.2	101	108.6	104.7	105	71.3
AUG	5334	124.1	89.8	10.2	92.5	95.8	107.3	104.1	110	101.9	115.6	74.7
SEP	4643	108	94.1	5.9	93	103.8	112.7	105.5	111.3	105.3	104.8	69
OCT	4289	99.8	93.5	6.5	104.6	104.7	107.3	110.7	111.9	107.8	90.9	70
NOV	3846	89.5	93.1	6.9	107.7	111.2	111.1	96.6	112.2	107.8	93.2	68
DEC	3679	85.6	92.3	7.7	103.4	96.4	106.8	108.4	116.5	106.3	96.3	72.2
ANN	4299		92.8	7.3	100.2	103.7	107.9	105.3	112.5	105.9	99.3	71.1

HISTORICAL DATA	
2007	4299
2006	4211
2005	4368
2004	4432
2003	4331
2002	4380
2001	4217
2000	3938
1999	3693
1998	3916
1997	3849
1996	3936
1995	3858
1994	3976
1993	5767
1992	6238
1991	6169
1990	7257
1989	6898
1988	7059
1987	7450
1986	7682
1985	8077
1984	7944
1983	6926

HIGHEST DAYS

1ST	2ND	3RD	4TH	5TH	6TH	7TH	8TH	9TH	10TH	AVG
7518	7394	7340	7260	7078	6666	6439	5830	5754	5704	6698
9-Aug	8-Aug	4-Aug	11-Aug	3-Aug	10-Aug	7-Aug	16-Jun	2-Aug	25-Jul	
174.9	172	170.7	168.9	164.6	155.1	149.8	135.6	133.8	132.7	155.8

HIGHEST HOURS

1ST	2ND	3RD	4TH	5TH	6TH	7TH	8TH	9TH	10TH	20TH	30TH	40TH	50TH	AVG
802	717	657	655	622	619	599	594	589	589	532	514	500	495	644
18	24	19	18	23	18	16	17	19	23	17	14	18	17	
18-Oct	11-Aug	18-Oct	8-Aug	9-Aug	9-Aug	4-Aug	8-Aug	9-Aug	3-Aug	11-Aug	16-Jun	10-Sep	7-Sep	
18.7	16.7	15.3	15.2	14.5	14.4	13.9	13.8	13.7	13.7	12.4	12	11.6	11.5	15

PERCENT BY HOUR

100	200	300	400	500	600	700	800	900	1000	1100	1200
1	0.5	0.4	0.3	0.4	0.6	1.3	4.1	4.2	4.4	4.9	6.2

1300	1400	1500	1600	1700	1800	1900	2000	2100	2200	2300	2400
7.3	7.5	7.2	7.8	8.6	9	7	5.4	4.4	3.4	2.6	1.6

ALASKA DEPARTMENT OF TRANSPORTATION AND PUBLIC FACILITIES
Fixed Recorder Report 2007

SITE 11200649
COLLEGE ROAD EAST OF HAYES STREET (EB) ROUTE 150100 MP 3.632

MONTH	MADT	%	6-10	(10-6)	MON	TUE	WED	THU	FRI	WKDY	SAT	SUN
JAN	3459	81.5	92.4	7.6	92.2	108.2	113.3	110.7	118.5	108.6	89.7	67.3
FEB	3839	90.4	93	7	104.4	106.6	107.4	109.3	115.3	108.6	90.1	66.8
MAR	3796	89.4	92.9	7.1	103.8	105	106.7	107.8	112.3	107.1	93.4	71
APR	4425	104.2	93.3	6.7	104	105	103.1	104.2	112.1	105.7	98.8	72.7
MAY	4581	107.9	92.9	7.1	92.8	105.8	107.8	107.6	113.2	105.4	100.7	72
JUN	4713	111	91.9	8.1	102.7	99.7	108.6	104.7	108.5	104.8	103.9	71.9
JUL	4624	108.9	91.5	8.5	105.9	106.7	103.8	100.9	107.9	105	103.3	71.4
AUG	5127	120.8	92.8	7.2	94.1	97.6	109.6	104.3	110.8	103.3	113.2	70.5
SEP	4610	108.6	93.8	6.2	93.2	105.2	113.3	107.3	112.7	106.3	101.6	66.7
OCT	4286	101	93.6	6.4	104.9	104.7	108.2	112	112.5	108.5	89.4	68.2
NOV	3845	90.6	93.3	6.7	108.6	114.2	112.2	97.3	111.9	108.8	90.3	65.4
DEC	3633	85.6	92.5	7.5	104.2	96.7	106.7	109.1	117	106.7	94.5	71.7
ANN	4245		92.8	7.2	100.9	104.6	108.4	106.3	112.7	106.6	97.4	69.6

HISTORICAL DATA	
2007	4245
2006	4167
2005	4315
2004	4363
2003	4204
2002	4313
2001	4134
2000	3864
1999	3655
1998	3868
1997	3833
1996	3908
1995	3792
1994	3823
1993	6006
1992	6676
1991	6455
1990	7473
1989	7532
1988	7702
1987	7981
1986	7935
1985	7593
1984	7864
1983	7004

HIGHEST DAYS

1ST	2ND	3RD	4TH	5TH	6TH	7TH	8TH	9TH	10TH	AVG
6992	6861	6850	6778	6580	6226	6170	5616	5542	5533	6315
8-Aug	9-Aug	11-Aug	3-Aug	4-Aug	10-Aug	7-Aug	25-Jul	1-Aug	5-Sep	
164.7	161.6	161.4	159.7	155	146.7	145.3	132.3	130.6	130.3	148.8

HIGHEST HOURS

1ST	2ND	3RD	4TH	5TH	6TH	7TH	8TH	9TH	10TH	20TH	30TH	40TH	50TH	AVG
958	672	658	654	640	632	622	615	598	584	542	512	497	483	663
18	18	18	18	13	18	19	12	18	18	19	14	17	18	
18-Oct	9-Aug	8-Aug	20-Nov	8-Aug	3-Aug	9-Aug	8-Aug	7-Aug	10-Aug	7-Aug	8-Aug	14-Sep	14-Jun	
22.6	15.8	15.5	15.4	15.1	14.9	14.7	14.5	14.1	13.8	12.8	12.1	11.7	11.4	15.6

PERCENT BY HOUR

100	200	300	400	500	600	700	800	900	1000	1100	1200
1	0.6	0.4	0.3	0.3	0.5	1.3	4.6	4.5	4.7	5.2	6.7

1300	1400	1500	1600	1700	1800	1900	2000	2100	2200	2300	2400
7.7	7.4	7.5	7.9	8.3	8.6	6.1	4.9	4	3.4	2.4	1.6

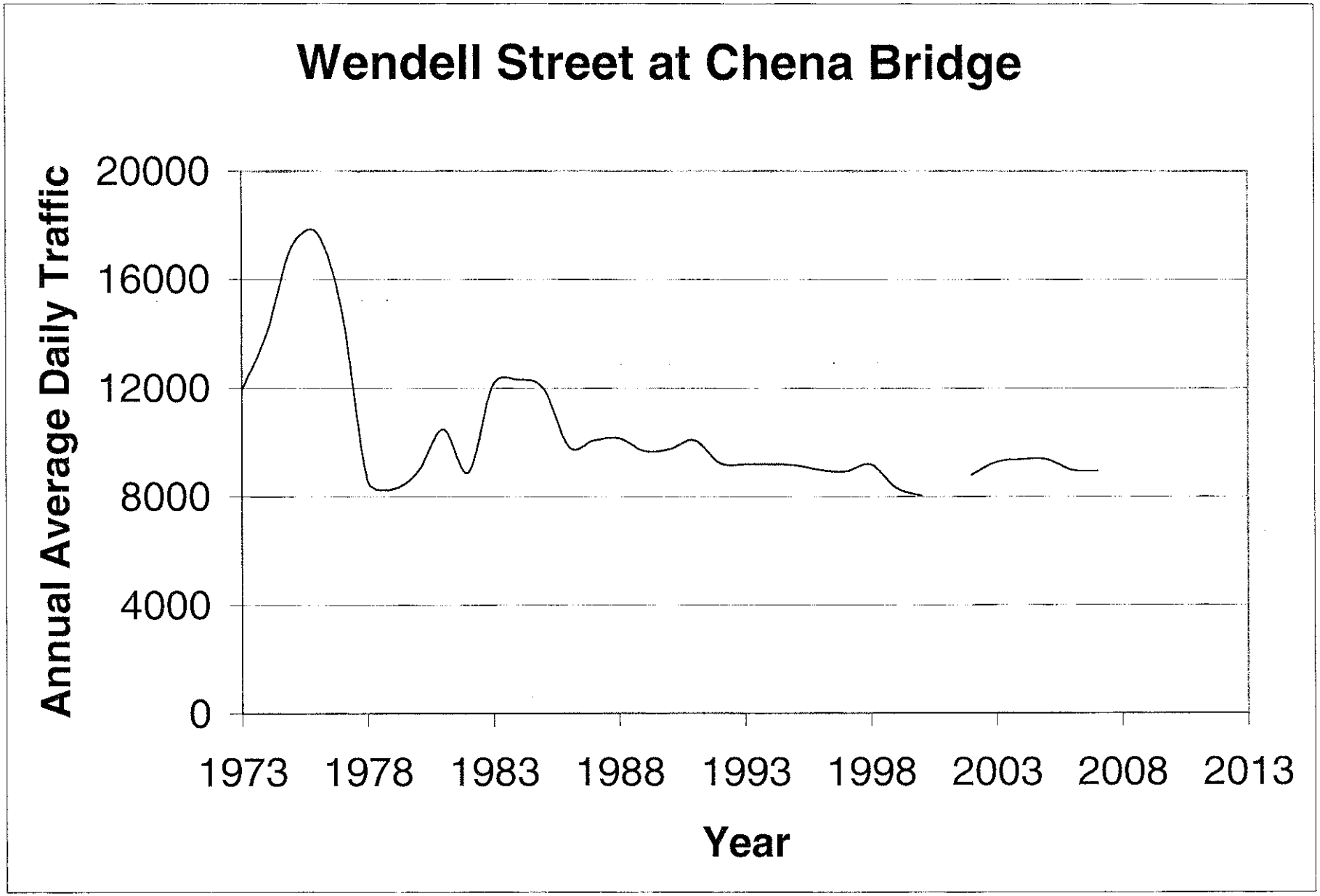
Wendell Street at Chena Bridge
Annual Average Daily Traffic
20000
16000
12000
8000
4000
0
1973
1978
1983
1988
1993
1998
2003
2008
2013
Year

ALASKA DEPARTMENT OF TRANSPORTATION AND PUBLIC FACILITIES
Fixed Recorder Report 2007

SITE 1110671U
WENDELL STI CHENA BRIDGE (NB) ROUTE 150110 MP 1.168

MONTH	MADT	%	6-10	(10-6)	MON	TUE	WED	THU	FRI	WKDY	SAT	SUN
JAN	3777	90.9	93	7	94.2	111.3	112.3	112.4	124.2	110.9	86.5	59.1
FEB	4053	97.6	93.1	6.9	103.5	110	110.2	110.9	124.2	111.8	85.1	56.1
MAR	4166	100.3	93.7	6.3	104.8	106.7	106.3	112	122.3	110.4	88.3	59.7
APR	4445	107	94.9	5.1	108.6	110.6	107.3	110.9	122.5	112	87.2	53
MAY	4296	103.4	94.2	5.8	90.9	113.7	113.3	115	121.6	110.9	84.4	61
JUN	4400	105.9	93.3	6.7	109.3	106.3	104.8	115	120	111.1	85.9	58.9
JUL	4169	100.4	92.4	7.6	109.2	97.8	112.8	111.7	120.8	110.5	86	61.5
AUG	4153	100	94.3	5.7	109.2	108.8	105.3	113.8	127.6	112.9	78	57.3
SEP	4127	99.4	94.3	5.7	94.7	111.9	114.1	113.9	123.6	111.6	84.6	57.2
OCT	4392	105.8	93.5	6.5	104.2	108.3	111.4	110.9	120	111	87.8	57.4
NOV	3967	95.5	92	8	108.4	111.8	112.9	99.1	119.5	110.3	88.3	60
DEC	3893	93.7	91.9	8.1	105.5	93.9	109.5	111.8	124.6	109.1	93.1	61.7
ANN	4153		93.4	6.6	103.5	107.6	110	111.5	122.6	111	86.3	58.6

HISTORICAL DATA	
2007	4153
2006	4210
2005	4427
2004	4485
2003	4469
2002	4362
2000	4021
1999	4118
1998	4449
1997	4341
1996	4370
1995	4467
1994	4482
1993	4463
1992	4506
1991	4869
1990	4786
1989	4773
1988	5025
1987	5110
1986	5143
1985	6012
1984	6179
1983	6158

HIGHEST DAYS

1ST	2ND	3RD	4TH	5TH	6TH	7TH	8TH	9TH	10TH	AVG
6475	5708	5605	5560	5540	5465	5430	5403	5354	5345	5589
21-Jun	26-Oct	13-Apr	5-Oct	27-Apr	16-Mar	5-Jun	1-Jun	17-Oct	20-Apr	
155.9	137.4	135	133.9	133.4	131.6	130.7	130.1	128.9	128.7	134.6

HIGHEST HOURS

1ST	2ND	3RD	4TH	5TH	6TH	7TH	8TH	9TH	10TH	20TH	30TH	40TH	50TH	AVG
685	667	647	635	629	623	614	610	610	605	591	577	567	558	633
17	17	17	17	17	17	17	17	17	17	17	17	17	17	
5-Sep	17-Oct	21-Sep	5-Apr	2-Mar	23-Oct	10-Apr	30-Apr	19-Apr	30-May	9-May	16-Feb	1-Jun	4-May	
16.5	16.1	15.6	15.3	15.1	15	14.8	14.7	14.7	14.6	14.2	13.9	13.7	13.4	15.2

PERCENT BY HOUR

100	200	300	400	500	600	700	800	900	1000	1100	1200
1	0.7	0.4	0.3	0.3	0.7	1.3	2.5	3.4	4.6	6	8.4

1300	1400	1500	1600	1700	1800	1900	2000	2100	2200	2300	2400
8.6	8	8.3	9.2	10.4	7.7	5.1	4	3.3	2.7	1.9	1.3

ALASKA DEPARTMENT OF TRANSPORTATION AND PUBLIC FACILITIES
Fixed Recorder Report 2007

SITE 1110671U
WENDELL STI CHENA BRIDGE (SB) ROUTE 150110 MP 1.168

MONTH	MADT	%	6-10	(10-6)	MON	TUE	WED	THU	FRI	WKDY	SAT	SUN
JAN	4282	89.9	93.1	6.9	93.3	110.1	112.6	111	122.8	110	88.7	61.5
FEB	4731	99.3	93.4	6.6	102.9	108.9	109.4	107.2	122.7	110.2	89.8	59.1
MAR	4860	102	93.6	6.4	104.6	105	105.7	109.5	121.6	109.3	91.2	62.4
APR	4794	100.7	93.8	6.2	104.3	112.9	101.8	102.2	120	108.2	98.2	60.6
MAY	4938	103.7	93.5	6.5	90.3	108.6	111.3	116.8	124	110.2	84.6	64.3
JUN	5087	106.8	92.9	7.1	108.6	97.5	104.1	113.8	117.3	108.3	93.6	65.2
JUL	4858	102	92.3	7.7	109.7	109.7	105.6	108.4	115	109.7	87.1	64.6
AUG	4860	102	94	6	105.7	103.9	104.7	112.5	129.5	111.3	83.1	60.7
SEP	4800	100.8	94.3	5.7	95	110.3	109.5	112.9	122.3	110	89.2	60.9
OCT	5016	105.3	93.8	6.2	104.9	108.9	110.1	108.4	118.3	110.1	90.4	58.9
NOV	4505	94.6	93	7	106.9	111.2	112.3	97.7	120.8	109.8	90.8	60.1
DEC	4423	92.9	92.5	7.5	104.2	92.1	110.3	110.3	126	108.6	94	63.2
ANN	4763		93.4	6.7	102.5	106.6	108.1	109.2	121.7	109.6	90.1	61.8

HISTORICAL DATA	
2007	4763
2006	4760
2005	4936
2004	4881
2003	4797
2002	4430
2000	4005
1999	4203
1998	4715
1997	4581
1996	4592
1995	4670
1994	4689
1993	4702
1992	4677
1991	5179
1990	4953
1989	4901
1988	5105
1987	4944
1986	4669
1985	5978
1984	6131
1983	6012

HIGHEST DAYS

1ST	2ND	3RD	4TH	5TH	6TH	7TH	8TH	9TH	10TH	AVG
7009	6520	6316	6296	6285	6277	6266	6201	6169	6157	6350
21-Jun	13-Apr	26-Oct	31-Aug	6-Apr	1-Jun	5-Oct	16-Mar	4-May	18-May	
147.2	136.9	132.6	132.2	132	131.8	131.6	130.2	129.5	129.3	133.3

HIGHEST HOURS

1ST	2ND	3RD	4TH	5TH	6TH	7TH	8TH	9TH	10TH	20TH	30TH	40TH	50TH	AVG
592	579	575	575	573	566	563	558	553	553	535	528	523	517	569
13	13	13	13	8	13	12	13	13	18	12	13	13	13	
30-Mar	18-May	5-Jun	6-Apr	30-Apr	31-Aug	13-Apr	5-Oct	17-Oct	21-Jun	10-Apr	26-Mar	17-Apr	4-Oct	
12.4	12.2	12.1	12.1	12	11.9	11.8	11.7	11.6	11.6	11.2	11.1	11	10.9	11.9

PERCENT BY HOUR

100	200	300	400	500	600	700	800	900	1000	1100	1200
0.8	0.6	0.4	0.3	0.3	0.9	3	5.3	4.8	4.9	5.8	7.6

1300	1400	1500	1600	1700	1800	1900	2000	2100	2200	2300	2400
8.7	8.1	7.7	7.5	7.6	6.8	5.5	4.3	3.4	2.6	1.9	1.3

ALASKA DEPARTMENT OF TRANSPORTATION AND PUBLIC FACILITIES
Fixed Recorder Report 2007

SITE 1110671U
WENDELL STI CHENA BRIDGE (COMBINED) ROUTE 150110 MP 1.168

MONTH	MADT	%	6-10	(10-6)	MON	TUE	WED	THU	FRI	WKDY	SAT	SUN
JAN	8058	90.3	93.1	6.9	93.7	110.7	112.5	111.7	123.5	110.4	87.7	60.4
FEB	8784	98.4	93.3	6.7	103.2	109.4	109.7	108.9	123.4	110.9	87.6	57.7
MAR	9026	101.1	93.7	6.3	104.7	105.8	106	110.7	121.9	109.8	89.9	61.1
APR	9239	103.5	94.3	5.7	106.4	111.8	104.4	106.4	121.2	110	92.9	56.9
MAY	9234	103.4	93.8	6.2	90.6	111	112.2	116	122.9	110.5	84.5	62.8
JUN	9488	106.3	93.1	6.9	108.9	101.5	104.4	114.4	118.5	109.5	90	62.3
JUL	9165	102.7	92.3	7.7	110.5	110.5	107.3	108.3	115.9	110.5	85.3	62.2
AUG	9013	101	94.1	5.9	107.3	106.2	104.9	113.1	128.7	112	80.7	59.1
SEP	8927	100	94.3	5.7	94.8	111	111.6	113.4	122.9	110.7	87.1	59.2
OCT	9407	105.4	93.6	6.4	104.6	108.6	110.7	109.6	119.1	110.5	89.2	58.2
NOV	8472	94.9	92.5	7.5	107.6	111.5	112.6	98.4	120.2	110.1	89.6	60.1
DEC	8317	93.2	92.2	7.8	104.8	92.9	109.9	111	125.3	108.8	93.6	62.5
ANN	8928		93.4	6.6	103.1	107.6	108.9	110.2	122	110.3	88.2	60.2

HISTORICAL DATA	
2007	8928
2006	8970
2005	9363
2004	9367
2003	9265
2002	8792
2000	8027
1999	8322
1998	9164
1997	8922
1996	8962
1995	9146
1994	9180
1993	9165
1992	9231
1991	10057
1990	9739
1989	9674
1988	10130
1987	10054
1986	9813
1985	11989
1984	12310
1983	12161

HIGHEST DAYS

1ST	2ND	3RD	4TH	5TH	6TH	7TH	8TH	9TH	10TH	AVG
13484	12125	12024	11826	11680	11666	11596	11582	11502	11456	11894
21-Jun	13-Apr	26-Oct	5-Oct	1-Jun	16-Mar	31-Aug	6-Apr	4-May	5-Jun	
151	135.8	134.7	132.5	130.8	130.7	129.9	129.7	128.8	128.3	133.2

HIGHEST HOURS

1ST	2ND	3RD	4TH	5TH	6TH	7TH	8TH	9TH	10TH	20TH	30TH	40TH	50TH	AVG
1168	1098	1095	1092	1090	1086	1078	1076	1073	1071	1046	1028	1020	1013	1093
17	17	17	17	17	17	17	12	17	12	17	17	12	17	
17-Oct	5-Sep	2-Mar	5-Apr	10-Apr	21-Sep	23-Oct	17-Oct	21-Jun	13-Apr	9-Oct	1-Jun	17-Apr	4-Sep	
13.1	12.3	12.3	12.2	12.2	12.2	12.1	12.1	12	12	11.7	11.5	11.4	11.3	12.2

PERCENT BY HOUR

100	200	300	400	500	600	700	800	900	1000	1100	1200
0.9	0.6	0.4	0.3	0.3	0.8	2.2	4	4.1	4.7	5.9	8

1300	1400	1500	1600	1700	1800	1900	2000	2100	2200	2300	2400
8.6	8.1	8	8.3	8.9	7.2	5.3	4.1	3.3	2.6	1.9	1.3

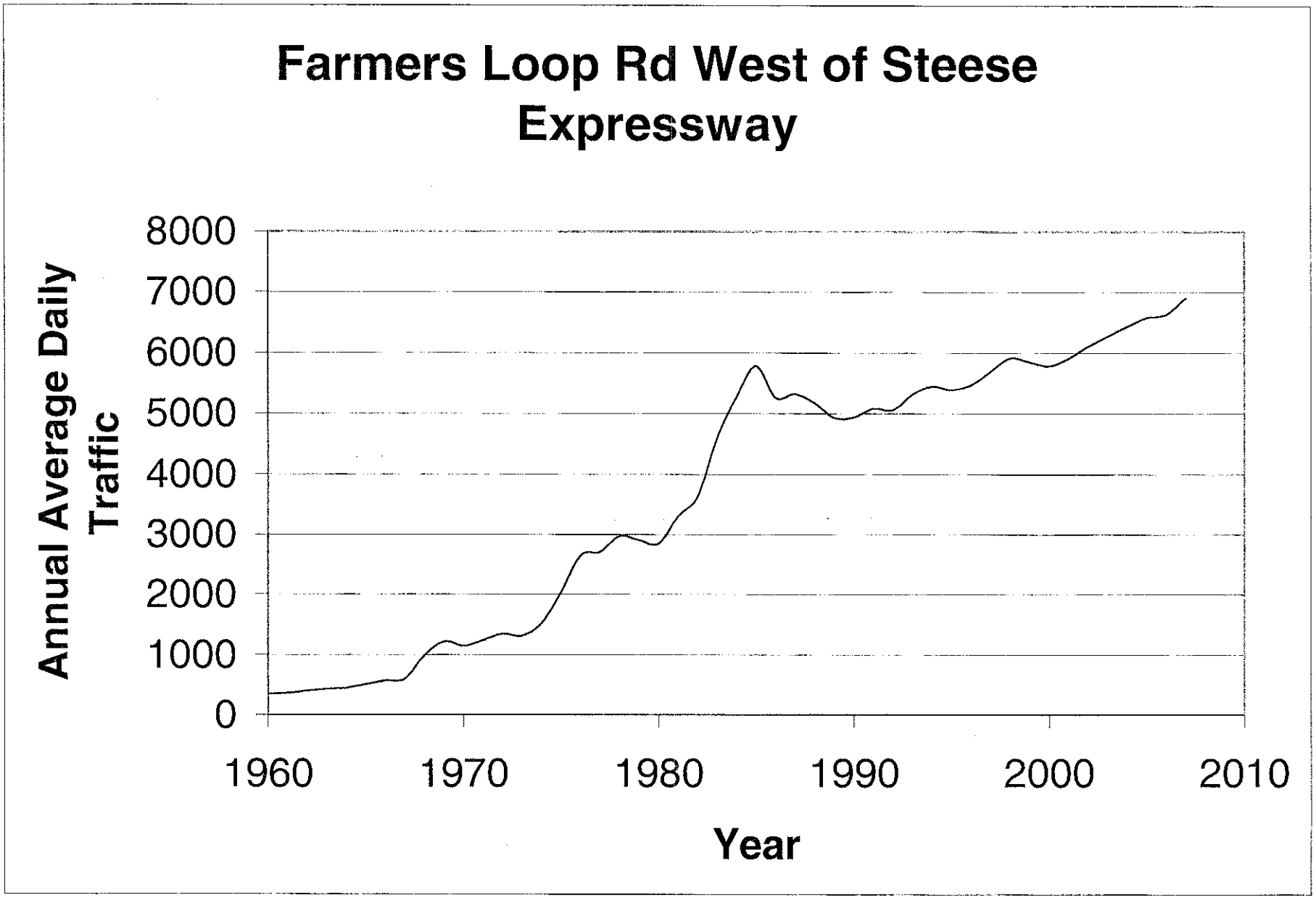
Farmers Loop Rd West of Steese Expressway
Annual Average Daily Traffic
8000
7000
6000
5000
4000
3000
2000
1000
0
1960
1970
1980
1990
2000
2010
Year

ALASKA DEPARTMENT OF TRANSPORTATION AND PUBLIC FACILITIES
Fixed Recorder Report 2007

SITE 11100644
FARMERS LOOP ROAD WEST OF STEESE EXPRESSWAY (COMBINED) **ROUTE** 150200 **MP** 0.466

MONTH	MADT	%	6-10	(10-6)	MON	TUE	WED	THU	FRI	WKDY	SAT	SUN
JAN	5926	85.8	91	9	92.3	102	103.8	104.2	109.7	102.4	98.5	89.4
FEB	6186	89.6	91.6	8.4	97.4	102.4	101.4	101.4	108.1	102.1	100.4	89
MAR	6322	91.6	91.6	8.4	97.8	100.7	101.3	101.4	108.5	101.9	101.7	88.8
APR	7220	104.6	91.8	8.2	98.9	99.3	100.6	99.7	107.3	101.2	104.5	89.8
MAY	7759	112.4	91.3	8.7	92.1	100.5	101.2	102.4	108.2	100.9	104.4	91.2
JUN	7795	112.9	90.3	9.7	100.7	100.3	101.3	101.9	106.2	102.1	99.8	89.8
JUL	7564	109.5	90.1	9.9	101.6	105	98.3	103.6	106.1	102.9	97.9	87.4
AUG	7628	110.5	90.6	9.4	100.4	101.8	103.2	102.6	105.7	102.7	99.2	87.2
SEP	7408	107.3	91.7	8.3	96.4	103.1	101.9	102.1	107.7	102.2	102.3	86.4
OCT	6766	98	91.4	8.6	100.2	102.9	103.9	101.3	106.4	102.9	99.5	85.8
NOV	6206	89.9	91.7	8.3	100.2	104.5	105.9	96.9	105	102.5	98.4	89
DEC	6077	88	90.6	9.4	102.3	93.8	101	102.3	109.7	101.8	101	89.8
ANN	6905		91.1	8.9	98.4	101.4	102	101.7	107.4	102.1	100.6	88.6

HISTORICAL DATA	
2007	6905
2006	6636
2005	6579
2004	6434
2003	6277
2002	6102
2001	5909
2000	5787
1999	5850
1998	5911
1997	5692
1996	5468
1995	5390
1994	5442
1993	5318
1992	5063
1991	5083
1990	4937
1989	4932
1988	5174
1987	5322
1986	5261
1985	5781
1984	5279
1983	4596

HIGHEST DAYS

1ST	2ND	3RD	4TH	5TH	6TH	7TH	8TH	9TH	10TH	AVG
9150	8855	8748	8517	8452	8384	8335	8321	8304	8288	8535
19-May	18-May	1-Jun	24-Aug	25-May	21-Jun	24-May	2-Jun	20-Jun	15-Jun	
132.5	128.2	126.7	123.3	122.4	121.4	120.7	120.5	120.3	120	123.6

HIGHEST HOURS

1ST	2ND	3RD	4TH	5TH	6TH	7TH	8TH	9TH	10TH	20TH	30TH	40TH	50TH	AVG
833	830	806	804	804	797	792	791	790	789	766	758	750	743	804
17	17	17	17	17	17	17	17	17	17	17	17	17	17	
24-May	30-May	18-May	18-Sep	29-May	9-Aug	14-May	15-May	28-Jun	30-Aug	31-Jul	19-Jul	8-May	14-Sep	
12.1	12	11.7	11.6	11.6	11.5	11.5	11.5	11.4	11.4	11.1	11	10.9	10.8	11.6

PERCENT BY HOUR

100	200	300	400	500	600	700	800	900	1000	1100	1200
0.9	0.6	0.4	0.4	0.9	2.2	4.6	5.1	4.6	4.4	4.8	5.7

1300	1400	1500	1600	1700	1800	1900	2000	2100	2200	2300	2400
6	6.1	6.5	7.4	8.6	8.1	6.5	5.2	4.3	3.2	2.1	1.4

ALASKA DEPARTMENT OF TRANSPORTATION AND PUBLIC FACILITIES
Fixed Recorder Report 2007

SITE 11100644
FARMERS LOOP ROAD WEST OF STEESE EXPRESSWAY (NB) **ROUTE** 150200 **MP** 0.466

MONTH	MADT	%	6-10	(10-6)	MON	TUE	WED	THU	FRI	WKDY	SAT	SUN
JAN	2950	85.9	90.5	9.5	91.9	102.1	103.7	104.1	109.4	102.2	98.2	90.6
FEB	3075	89.6	91	9	97.1	102.4	101.2	100.7	107.7	101.8	100.6	90.4
MAR	3150	91.8	92.6	7.4	97.9	100.7	101.2	101	108	101.8	101.3	89.8
APR	3591	104.6	93.5	6.5	99	99.1	100.6	99.2	106.6	100.9	104.5	91
MAY	3859	112.4	92.8	7.2	92.5	100.2	100.9	102.2	107.1	100.6	104.7	92.5
JUN	3869	112.7	91.7	8.3	100.3	100.2	101.7	101.7	105.6	101.9	99.4	91.1
JUL	3763	109.6	91.7	8.3	101.6	104.6	98	103.7	105.2	102.6	98.5	88.4
AUG	3781	110.1	92.5	7.5	100.7	102.2	103.1	101.5	104.2	102.3	98.8	89.4
SEP	3692	107.5	93.5	6.5	97.4	103.2	102.1	102	106.3	102.2	102	87
OCT	3360	97.9	93.6	6.4	99.8	103.4	104.2	100.5	106.5	102.9	99.2	86.4
NOV	3085	89.9	91.5	8.5	100.3	103.9	105.6	97.2	104.2	102.2	98.6	90.2
DEC	3025	88.1	90.1	9.9	102.3	93.7	101	102.3	108.9	101.6	101.2	90.5
ANN	3433		92.1	7.9	98.4	101.3	101.9	101.3	106.6	101.9	100.6	89.8

HISTORICAL DATA

2007	3433
2006	3309
2005	3293
2004	3201
2003	3119
2002	3033
2001	2935
2000	2878
1999	2908
1998	2906
1997	2818
1996	2720
1995	2684
1994	2681
1993	2634
1992	2440

HIGHEST DAYS

1ST	2ND	3RD	4TH	5TH	6TH	7TH	8TH	9TH	10TH	AVG
4537	4368	4335	4226	4161	4149	4134	4122	4116	4104	4225
19-May	18-May	1-Jun	24-Aug	21-Jun	24-May	25-May	2-Jun	15-Jun	20-Jun	
132.2	127.2	126.3	123.1	121.2	120.9	120.4	120.1	119.9	119.5	123.1

HIGHEST HOURS

1ST	2ND	3RD	4TH	5TH	6TH	7TH	8TH	9TH	10TH	20TH	30TH	40TH	50TH	AVG
530	526	521	518	517	514	510	504	503	502	495	487	480	476	515
17	17	17	17	17	17	17	17	17	17	17	17	17	17	
29-May	18-Sep	30-May	24-May	15-May	14-May	12-Jun	13-Aug	23-Aug	4-Jun	28-Jun	17-Oct	13-Jun	28-Aug	
15.4	15.3	15.2	15.1	15.1	15	14.9	14.7	14.7	14.6	14.4	14.2	14	13.9	15

PERCENT BY HOUR

100	200	300	400	500	600	700	800	900	1000	1100	1200
1	0.7	0.5	0.3	0.3	0.7	1.7	2.5	3	3.5	4.2	5.3

1300	1400	1500	1600	1700	1800	1900	2000	2100	2200	2300	2400
5.8	6.2	7.1	8.8	10.7	10	7.7	6.4	5.3	3.9	2.6	1.8

ALASKA DEPARTMENT OF TRANSPORTATION AND PUBLIC FACILITIES
Fixed Recorder Report 2007

SITE 11100644
FARMERS LOOP ROAD WEST OF STEESE EXPRESSWAY (SB) ROUTE 150200 MP 0.466

MONTH	MADT	%	6-10	(10-6)	MON	TUE	WED	THU	FRI	WKDY	SAT	SUN
JAN	2976	85.7	91.5	8.5	92.6	101.9	104	104.3	110	102.6	98.7	88.3
FEB	3111	89.6	92.2	7.8	97.6	102.4	101.6	102	108.6	102.4	100.2	87.6
MAR	3173	91.4	90.6	9.4	97.7	100.6	101.3	101.7	108.9	102	102.1	87.6
APR	3629	104.5	90	10	98.7	99.5	100.6	100.2	108	101.4	104.4	88.6
MAY	3900	112.3	89.8	10.2	91.8	100.8	101.4	102.5	109.4	101.2	104.2	89.8
JUN	3926	113.1	88.9	11.1	101.1	100.4	100.9	102.1	106.8	102.3	100.1	88.5
JUL	3801	109.5	88.5	11.5	101.6	105.4	98.7	103.6	106.9	103.2	97.4	86.3
AUG	3847	110.8	88.8	11.2	100	101.3	103.3	103.7	107.1	103.1	99.5	85
SEP	3716	107	89.9	10.1	95.4	103	101.7	102.3	109.1	102.3	102.6	85.7
OCT	3407	98.1	89.2	10.8	100.5	102.5	103.6	102	106.3	103	99.7	85.2
NOV	3122	89.9	91.8	8.2	100.2	105.1	106.1	96.5	105.8	102.7	98.2	87.9
DEC	3052	87.9	91.2	8.8	102.3	94	101	102.4	110.4	102	100.8	89.1
ANN	3472		90.2	9.8	98.3	101.4	102	101.9	108.1	102.4	100.7	87.5

HISTORICAL DATA

2007	3472
2006	3327
2005	3286
2004	3234
2003	3158
2002	3069
2001	2973
2000	2909
1999	2942
1998	3005
1997	2875
1996	2748
1995	2706
1994	2797
1993	2690
1992	2513

HIGHEST DAYS

1ST	2ND	3RD	4TH	5TH	6TH	7TH	8TH	9TH	10TH	AVG
4613	4487	4413	4318	4291	4223	4200	4199	4186	4172	4310
19-May	18-May	1-Jun	25-May	24-Aug	21-Jun	20-Jun	2-Jun	24-May	15-Jun	
132.9	129.2	127.1	124.4	123.6	121.6	121	120.9	120.6	120.2	124.1

HIGHEST HOURS

1ST	2ND	3RD	4TH	5TH	6TH	7TH	8TH	9TH	10TH	20TH	30TH	40TH	50TH	AVG
519	514	514	508	501	497	497	494	489	489	482	479	472	466	502
7	7	7	7	7	7	7	7	7	7	7	7	7	7	
15-May	9-Oct	24-Apr	18-Apr	20-Sep	4-Oct	2-Oct	2-Apr	9-May	28-Aug	17-Sep	27-Apr	22-Aug	17-Oct	
14.9	14.8	14.8	14.6	14.4	14.3	14.3	14.2	14.1	14.1	13.9	13.8	13.6	13.4	14.5

PERCENT BY HOUR

100	200	300	400	500	600	700	800	900	1000	1100	1200
0.7	0.5	0.4	0.5	1.4	3.7	7.5	7.7	6.1	5.3	5.5	6

1300	1400	1500	1600	1700	1800	1900	2000	2100	2200	2300	2400
6.1	6	5.9	6.1	6.5	6.3	5.3	4.1	3.2	2.5	1.7	1

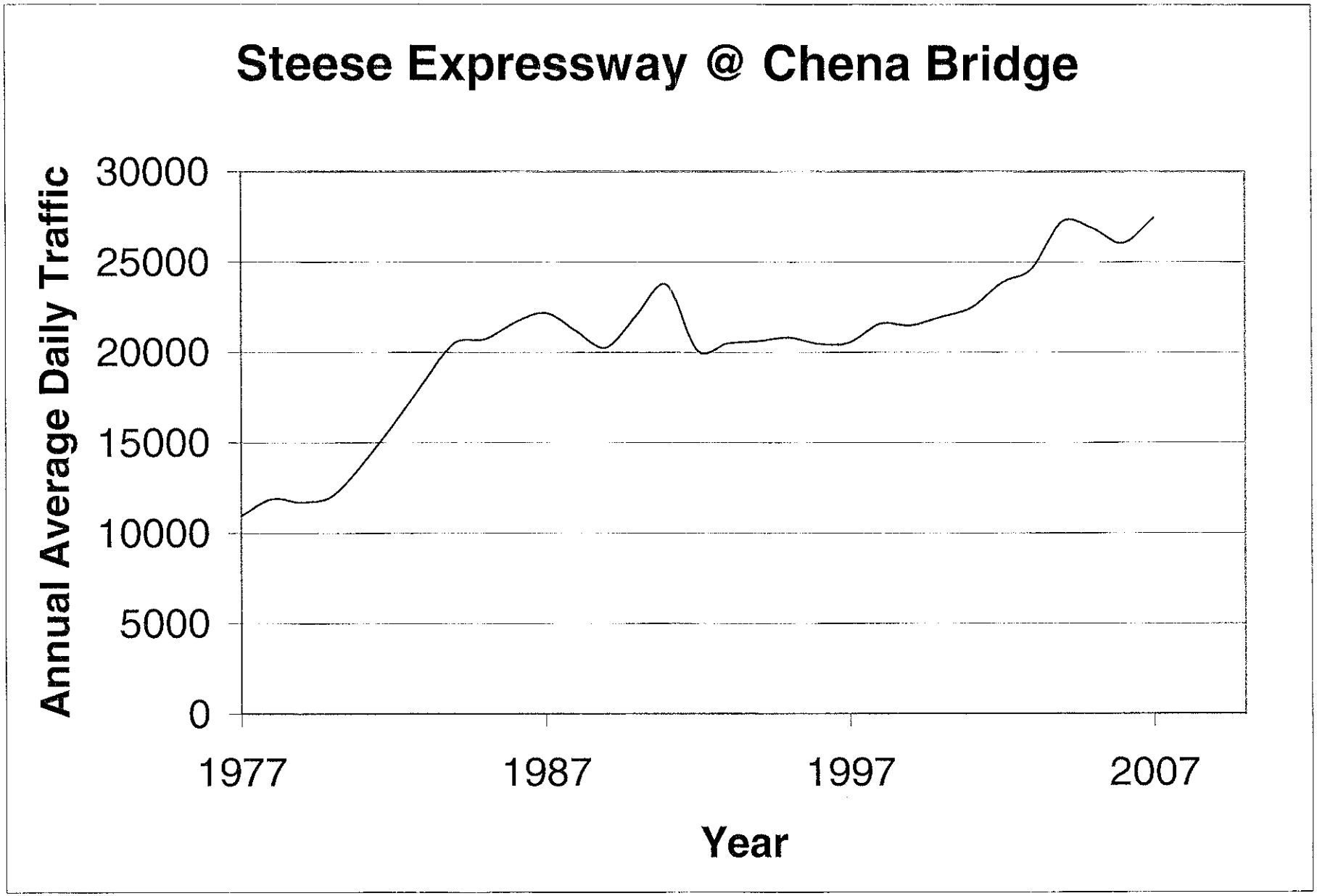
Steese Expressway @ Chena Bridge
Annual Average Daily Traffic
30000
25000
20000
15000
10000
5000
0
1977
1987
1997
2007
Year

ALASKA DEPARTMENT OF TRANSPORTATION AND PUBLIC FACILITIES
Fixed Recorder Report 2007

SITE 10100065
STEESE EXPRESSWAY CHENA BRIDGE (NB) **ROUTE** 152000 **MP** 0.568

MONTH	MADT	%	6-10	(10-6)	MON	TUE	WED	THU	FRI	WKDY	SAT	SUN
JAN	11623	86.8	92.6	7.4	92.6	105.8	107	107	114.8	105.4	98.2	74.6
FEB	12627	94.2	93.2	6.8	100.3	102	104.8	102.7	113.1	104.6	100.3	76.8
MAR	12976	96.9	93.3	6.7	99.4	99.1	101	103.2	115.2	103.6	104.5	77.6
APR	14085	105.1	93.4	6.6	102	100.9	101.8	102.8	113.4	104.2	104.5	74.6
MAY	14369	107.2	92.9	7.1	93.1	104.3	103.7	106.1	115.7	104.6	100.5	76.6
JUN	14407	107.5	92.1	7.9	102.1	101	103.2	105	111.9	104.6	98.5	78.4
JUL	14285	106.6	92	8	103.7	105.7	97.5	105	110.9	104.6	99.2	78
AUG	14641	109.3	92.7	7.3	100.9	101.1	104.2	104.7	111.6	104.5	100.6	76.9
SEP	13890	103.7	93.4	6.6	96.2	104.8	103.7	105.2	114.2	104.8	101	74.9
OCT	13668	102	93.7	6.3	104.5	105.6	105.9	103.2	109.4	105.7	97.9	73.6
NOV	12224	91.2	92.4	7.6	104.2	105.7	107.5	91.9	114.4	104.7	100.2	76.1
DEC	11979	89.4	92.4	7.6	102.8	89.8	104.9	104.4	116.2	103.6	101.8	80.3
ANN	13398		92.8	7.2	100.2	102.2	103.8	103.4	113.4	104.6	100.6	76.5

HISTORICAL DATA	
2007	13398
2006	12695
2005	13068
2004	13218
2003	11968
2002	11425
2001	10688
2000	10372
1999	10320
1998	10384
1997	9900
1996	9819
1995	9973
1994	9870
1993	9907
1992	9787
1991	11591
1990	10658
1989	9735
1988	10321
1987	10818
1986	10552
1985	10112
1984	9758
1983	8875

HIGHEST DAYS

1ST	2ND	3RD	4TH	5TH	6TH	7TH	8TH	9TH	10TH	AVG
17175	16843	16838	16634	16501	16416	16405	16335	16321	16317	16579
31-Aug	18-May	4-May	1-Jun	25-May	29-Jun	17-Aug	3-Aug	20-Apr	11-May	
128.2	125.7	125.7	124.2	123.2	122.5	122.4	121.9	121.8	121.8	123.7

HIGHEST HOURS

1ST	2ND	3RD	4TH	5TH	6TH	7TH	8TH	9TH	10TH	20TH	30TH	40TH	50TH	AVG
1608	1607	1602	1594	1587	1584	1575	1575	1570	1561	1547	1529	1518	1509	1586
17	17	17	17	17	17	17	17	17	17	17	17	17	17	
3-May	1-Oct	3-Oct	30-Aug	1-Aug	16-Aug	9-Aug	1-May	15-Aug	17-Aug	16-Oct	14-Aug	4-May	12-Jul	
12	12	12	11.9	11.8	11.8	11.8	11.8	11.7	11.7	11.5	11.4	11.3	11.3	11.8

PERCENT BY HOUR

100	200	300	400	500	600	700	800	900	1000	1100	1200
0.8	0.5	0.4	0.4	0.6	1.5	2.8	3.8	4.2	4.7	5.8	6.9

1300	1400	1500	1600	1700	1800	1900	2000	2100	2200	2300	2400
7	7	7.5	8.3	9.2	8.1	6.3	4.8	3.7	2.7	1.8	1.2

ALASKA DEPARTMENT OF TRANSPORTATION AND PUBLIC FACILITIES
Fixed Recorder Report 2007

SITE 10100065
STEESE EXPRESSWAY CHENA BRIDGE (SB) ROUTE 152000 MP 0.568

MONTH	MADT	%	6-10	(10-6)	MON	TUE	WED	THU	FRI	WKDY	SAT	SUN
JAN	12221	87.1	91.4	8.6	92.9	106.1	107.7	107.4	116.2	106.1	96.7	73
FEB	13294	94.7	91.2	8.8	101.5	102.9	104.8	103.7	114.2	105.4	97.7	75.2
MAR	13512	96.2	90.3	9.7	100.7	100.8	102	103.5	115	104.4	101.9	76.2
APR	14802	105.4	90.4	9.6	101.9	102	103.1	103.5	114.2	104.9	102.4	72.9
MAY	15046	107.2	89.7	10.3	93.6	105.1	104.6	106.7	116	105.2	98.7	75.3
JUN	15101	107.6	89.2	10.8	102.9	101.6	103.3	105	112.9	105.1	97.5	76.8
JUL	14917	106.3	89.2	10.8	104.9	106.5	98	105.3	111.3	105.2	97.9	76.1
AUG	15306	109	89.4	10.6	101.4	101.9	105.1	105	113.3	105.3	97.9	75.3
SEP	14530	103.5	90.6	9.4	96.4	105.9	105	105.5	115.3	105.6	99.3	72.6
OCT	14329	102.1	91	9	106.4	105.3	107.2	103.5	109.8	106.4	97.4	70.4
NOV	12824	91.3	91.3	8.7	105.4	105.9	109.2	92.4	114.5	105.5	98.7	73.9
DEC	12580	89.6	90.7	9.3	103.5	90.3	104.9	104.6	116.4	103.9	102	78.2
ANN	14039		90.4	9.6	101	102.9	104.6	103.8	114.1	105.3	99	74.7

HISTORICAL DATA	
2007	14039
2006	13363
2005	13795
2004	14004
2003	12682
2002	12434
2001	11787
2000	11578
1999	11169
1998	11204
1997	10654
1996	10642
1995	10865
1994	10756
1993	10587
1992	10325
1991	12188
1990	11404
1989	10536
1988	10907
1987	11452
1986	11056
1985	10657
1984	10665
1983	9460

HIGHEST DAYS

1ST	2ND	3RD	4TH	5TH	6TH	7TH	8TH	9TH	10TH	AVG
18097	17733	17668	17649	17372	17371	17275	17264	17246	17237	17491
31-Aug	4-May	18-May	1-Jun	3-Aug	17-Aug	29-Jun	7-Sep	25-May	20-Apr	
128.9	126.3	125.8	125.7	123.7	123.7	123.1	123	122.8	122.8	124.6

HIGHEST HOURS

1ST	2ND	3RD	4TH	5TH	6TH	7TH	8TH	9TH	10TH	20TH	30TH	40TH	50TH	AVG
1424	1375	1351	1337	1333	1329	1327	1326	1326	1325	1307	1293	1286	1268	1345
17	17	17	16	17	17	17	16	17	17	15	17	15	16	
5-Oct	1-Aug	31-Aug	25-May	14-Aug	16-Jul	4-Sep	31-Aug	1-Jun	24-Aug	31-Aug	2-Aug	14-Apr	16-Jun	
10.1	9.8	9.6	9.5	9.5	9.5	9.5	9.4	9.4	9.4	9.3	9.2	9.2	9	9.6

PERCENT BY HOUR

100	200	300	400	500	600	700	800	900	1000	1100	1200
0.7	0.5	0.4	0.5	1.6	2.9	4.6	5.2	4.4	4.3	4.9	6.2

1300	1400	1500	1600	1700	1800	1900	2000	2100	2200	2300	2400
6.8	6.9	7	7.3	7.7	7.1	6.1	5	3.9	2.9	1.9	1.2

ALASKA DEPARTMENT OF TRANSPORTATION AND PUBLIC FACILITIES
Fixed Recorder Report 2007

SITE 10100065
STEESE EXPRESSWAY CHENA BRIDGE (COMBINED) **ROUTE** 152000 **MP** 0.568

MONTH	MADT	%	6-10	(10-6)	MON	TUE	WED	THU	FRI	WKDY	SAT	SUN
JAN	23843	86.9	92	8	92.8	105.9	107.3	107.2	115.5	105.7	97.5	73.8
FEB	25921	94.5	92.2	7.8	100.9	102.5	104.8	103.2	113.7	105	99	76
MAR	26488	96.5	91.7	8.3	100.1	100	101.5	103.3	115.1	104	103.2	76.9
APR	28887	105.3	91.9	8.1	102	101.5	102.5	103.1	113.8	104.6	103.4	73.7
MAY	29415	107.2	91.3	8.7	93.4	104.7	104.1	106.4	115.8	104.9	99.6	75.9
JUN	29508	107.6	90.6	9.4	102.5	101.3	103.3	105	112.4	104.9	98	77.6
JUL	29202	106.4	90.6	9.4	104.3	106.1	97.7	105.1	111.1	104.9	98.5	77
AUG	29946	109.1	91	9	101.1	101.5	104.7	104.9	112.5	104.9	99.2	76.1
SEP	28420	103.6	92	8	96.3	105.4	104.4	105.3	114.7	105.2	100.1	73.7
OCT	27998	102	92.3	7.7	105.5	105.4	106.6	103.4	109.6	106.1	97.6	72
NOV	25050	91.3	91.9	8.1	104.8	105.8	108.4	92.1	114.5	105.1	99.4	75
DEC	24559	89.5	91.6	8.4	103.1	90	104.9	104.5	116.3	103.8	101.9	79.2
ANN	27436		91.6	8.4	100.6	102.5	104.2	103.6	113.8	104.9	99.8	75.6

HISTORICAL DATA	
2007	27436
2006	26059
2005	26863
2004	27222
2003	24650
2002	23859
2001	22474
2000	21950
1999	21489
1998	21588
1997	20554
1996	20460
1995	20838
1994	20626
1993	20493
1992	20108
1991	23767
1990	22069
1989	20270
1988	21221
1987	22178
1986	21652
1985	20732
1984	20497
1983	18335

HIGHEST DAYS

1ST	2ND	3RD	4TH	5TH	6TH	7TH	8TH	9TH	10TH	AVG
35272	34571	34511	34283	33776	33747	33707	33691	33558	33545	34066
31-Aug	4-May	18-May	1-Jun	17-Aug	25-May	3-Aug	29-Jun	20-Apr	7-Sep	
128.6	126	125.8	125	123.1	123	122.9	122.8	122.3	122.3	124.2

HIGHEST HOURS

1ST	2ND	3RD	4TH	5TH	6TH	7TH	8TH	9TH	10TH	20TH	30TH	40TH	50TH	AVG
2962	2918	2910	2884	2875	2873	2866	2862	2858	2854	2797	2785	2765	2751	2886
17	17	17	17	17	17	17	17	17	17	17	17	17	17	
1-Aug	30-Aug	5-Oct	3-Oct	16-Jul	17-Aug	13-Jul	14-Aug	3-May	1-Oct	18-Jul	15-Oct	15-Jun	30-Apr	
10.8	10.6	10.6	10.5	10.5	10.5	10.4	10.4	10.4	10.4	10.2	10.2	10.1	10	10.5

PERCENT BY HOUR

100	200	300	400	500	600	700	800	900	1000	1100	1200
0.7	0.5	0.4	0.4	1.1	2.2	3.7	4.5	4.3	4.5	5.4	6.5

1300	1400	1500	1600	1700	1800	1900	2000	2100	2200	2300	2400
6.9	6.9	7.2	7.8	8.4	7.6	6.2	4.9	3.8	2.8	1.9	1.2

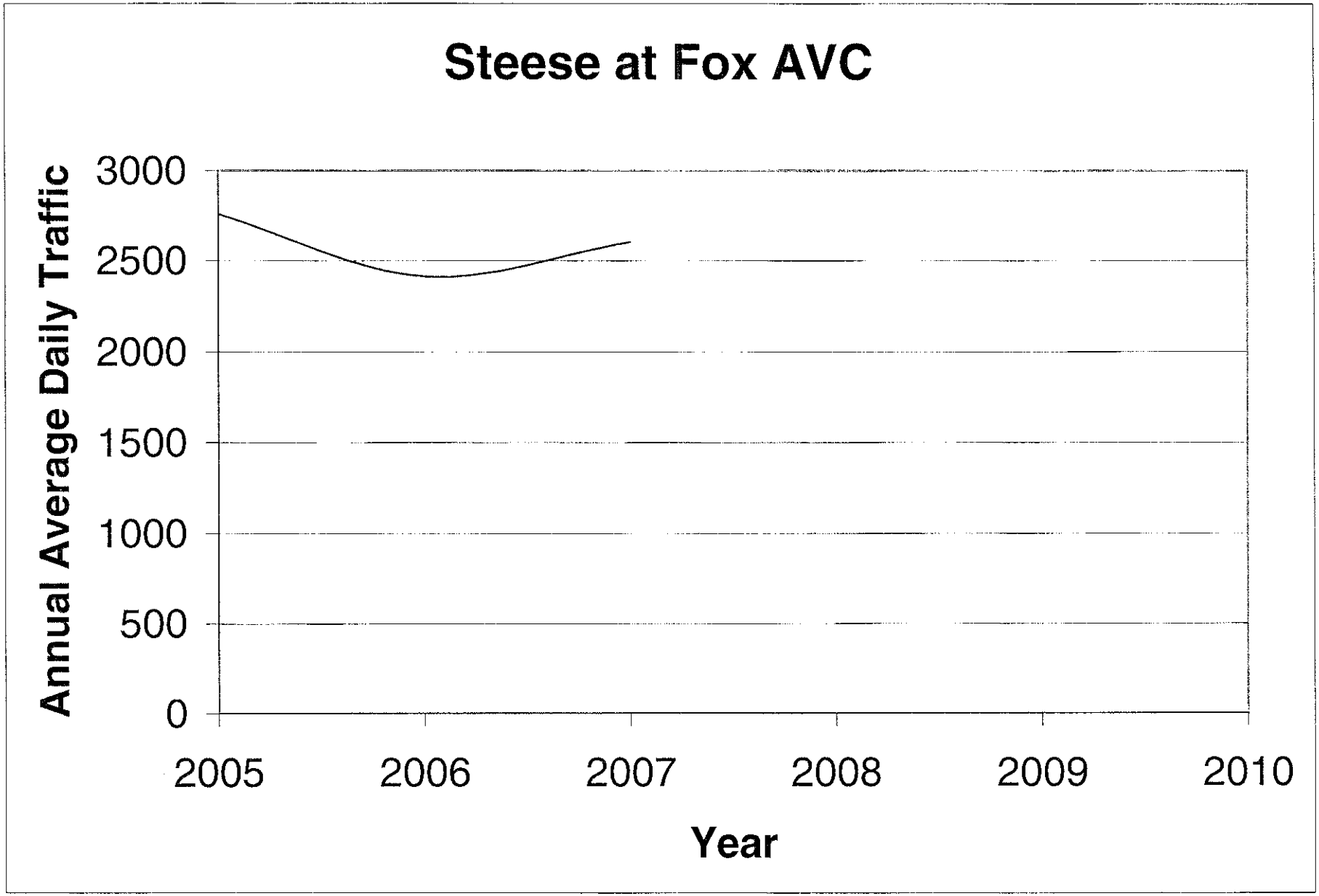
Steese at Fox AVC
Annual Average Daily Traffic
3000
2500
2000
1500
1000
500
0
2005
2006
2007
2008
2009
2010
Year

ALASKA DEPARTMENT OF TRANSPORTATION AND PUBLIC FACILITIES
Fixed Recorder Report 2007

SITE 30108500
STEESE HIGHWAY AVC FOX (NB) ROUTE 152000 MP 10

MONTH	MADT	%	6-10	(10-6)	MON	TUE	WED	THU	FRI	WKDY	SAT	SUN
JAN	1007	75.4	85	15	97.4	100.6	104.6	105.3	114.6	104.5	99.9	77.5
FEB	1018	76.3	84.6	15.4	96.5	101.3	102.6	100.8	117.5	103.7	100.5	80.6
MAR	1094	81.9	85.7	14.3	96.4	101.3	104.3	101.6	110.2	102.8	97.3	88.9
APR	1237	92.7	86.8	13.2	91.8	96.7	105.8	99.3	111.5	101	105.6	89.2
MAY	1431	107.2	86.8	13.2	87.6	97.5	98.4	99.5	115.1	99.6	106.2	95.3
JUN	1718	128.7	86.5	13.5	89.1	92.8	96.4	99.7	116.5	98.9	111.2	94.4
JUL	1824	136.6	87.8	12.2	93.8	98.3	100.9	99.1	111.2	100.7	104.4	92.2
AUG	1769	132.5	88	12	88.8	91.7	97.7	102.5	117.3	99.6	107.6	94.3
SEP	1723	129.1	88.5	11.5	89.8	94.1	99.6	96.1	116.5	99.2	115.8	87.9
OCT	1133	84.9	85.4	14.6	95.8	97.2	97.5	98.2	117.3	101.2	109.6	84
NOV	1046	78.4	86.4	13.6	94.8	99.3	102.9	102.3	119.1	103.7	97.7	83.6
DEC	1014	76	85.3	14.7	96	82.2	104.5	105.6	115.8	100.8	106.4	89.4
ANN	1335		86.4	13.6	93.2	96.1	101.3	100.8	115.2	101.3	105.2	88.1

HISTORICAL DATA	
2007	1335
2006	1227
2005	1388

HIGHEST DAYS

1ST	2ND	3RD	4TH	5TH	6TH	7TH	8TH	9TH	10TH	AVG
2523	2249	2170	2085	2077	2070	2068	2046	2018	2011	2132
31-Aug	1-Sep	22-Jun	6-Jul	7-Sep	28-Jul	20-Jul	23-Jun	13-Jul	10-Aug	
189	168.5	162.5	156.2	155.6	155.1	154.9	153.3	151.2	150.6	159.7

HIGHEST HOURS

1ST	2ND	3RD	4TH	5TH	6TH	7TH	8TH	9TH	10TH	20TH	30TH	40TH	50TH	AVG
260	256	232	211	211	208	207	204	204	203	192	182	175	172	220
18	18	19	18	19	19	15	15	19	19	19	19	20	18	
31-Aug	15-Jun	31-Aug	14-Sep	22-Jun	8-Jun	22-Jul	28-Jul	25-May	17-Aug	26-Jul	15-Aug	7-Sep	12-Aug	
19.5	19.2	17.4	15.8	15.8	15.6	15.5	15.3	15.3	15.2	14.4	13.6	13.1	12.9	16.5

PERCENT BY HOUR

100	200	300	400	500	600	700	800	900	1000	1100	1200
1	0.7	0.4	0.5	1.8	4.5	5.7	3.8	3.8	4.3	4.3	4.7

1300	1400	1500	1600	1700	1800	1900	2000	2100	2200	2300	2400
5	5.6	6	5.9	6.6	9.1	8.6	6	4.1	3.2	2.4	1.8

ALASKA DEPARTMENT OF TRANSPORTATION AND PUBLIC FACILITIES
Fixed Recorder Report 2007

SITE 30108500
STEESE HIGHWAY AVC FOX (SB)

ROUTE 152000 MP 10

MONTH	MADT	%	6-10	(10-6)	MON	TUE	WED	THU	FRI	WKDY	SAT	SUN
JAN	961	75.8	88.8	11.2	96	97.8	103.9	106.3	111.9	103.2	98.8	85
FEB	978	77.2	89	11	93.5	102.5	103.2	100.2	117.9	103.5	98.3	84.5
MAR	1049	82.8	90.8	9.2	95.4	99.8	105.9	101.3	107.2	101.9	98	92.6
APR	1163	91.8	90.9	9.1	91.1	98.8	94.9	101.4	108	98.8	107.7	97.9
MAY	1354	106.9	89.2	10.8	92.1	95.1	97.5	100	107.1	98.4	102.8	105.4
JUN	1625	128.3	86.3	13.7	89.5	92.4	96.4	98.9	107.9	97	107.1	107.9
JUL	1731	136.6	87.8	12.2	93.2	96.1	100.9	100.8	103.9	99	102.4	102.9
AUG	1658	130.9	88.6	11.4	90	91.4	96.6	102.1	107.8	97.6	106.9	105.2
SEP	1613	127.3	89.4	10.6	98.8	92.6	98	94.3	106.4	98	109.3	100.8
OCT	1090	86	89.3	10.7	93.3	97	99.8	99.2	116.1	101.1	100	94.2
NOV	1002	79.1	91.6	8.4	94.1	96.4	104.6	104.2	114.7	102.8	99.4	86.3
DEC	981	77.4	90	10	94.8	79.9	105.2	104.5	118.3	100.5	106.6	91.1
ANN	1267		89.3	10.7	93.5	95	100.6	101.1	110.6	100.2	103.1	96.2

HISTORICAL DATA	
2007	1267
2006	1186
2005	1372

HIGHEST DAYS

1ST	2ND	3RD	4TH	5TH	6TH	7TH	8TH	9TH	10TH	AVG
2048	2037	1964	1907	1886	1883	1883	1882	1869	1853	1921
22-Jul	3-Sep	24-Jun	26-Aug	22-Jun	31-Aug	28-Jul	20-Jul	17-Aug	2-Sep	
161.6	160.8	155	150.5	148.9	148.6	148.6	148.5	147.5	146.3	151.6

HIGHEST HOURS

1ST	2ND	3RD	4TH	5TH	6TH	7TH	8TH	9TH	10TH	20TH	30TH	40TH	50TH	AVG
226	212	210	207	205	201	199	193	191	189	183	179	174	170	203
18	18	17	18	17	18	18	16	18	18	18	18	18	18	
26-Aug	8-Jul	3-Sep	5-Jul	22-Jul	27-May	22-Jul	24-Aug	16-Jul	12-Aug	20-Jun	19-Jun	29-Jun	18-Jul	
17.8	16.7	16.6	16.3	16.2	15.9	15.7	15.2	15.1	14.9	14.4	14.1	13.7	13.4	16

PERCENT BY HOUR

100	200	300	400	500	600	700	800	900	1000	1100	1200
1.6	1	0.8	0.6	0.6	1.4	3.5	6.3	3.9	3.4	3.9	4.8

1300	1400	1500	1600	1700	1800	1900	2000	2100	2200	2300	2400
4.8	4.8	5.4	6.2	8	9.3	7.4	7.8	5.1	4.2	3.1	2

ALASKA DEPARTMENT OF TRANSPORTATION AND PUBLIC FACILITIES
Fixed Recorder Report 2007

SITE 30108500
STEESE HIGHWAY AVC (FOX)

ROUTE 152000 MP 10

MONTH	MADT	%	6-10	(10-6)	MON	TUE	WED	THU	FRI	WKDY	SAT	SUN
JAN	1968	75.6	86.8	13.2	96.7	99.2	104.2	105.8	113.2	103.8	99.4	81.1
FEB	1996	76.7	86.8	13.2	95	101.9	102.9	100.5	117.7	103.6	99.4	82.5
MAR	2144	82.4	88.2	11.8	95.9	100.5	105	101.4	108.7	102.3	97.6	90.7
APR	2400	92.2	88.8	11.2	91.5	97.8	100.5	100.3	109.8	100	106.6	93.4
MAY	2785	107	87.9	12.1	89.8	96.3	98	99.7	111.2	99	104.5	100.2
JUN	3344	128.5	86.4	13.6	89.3	92.6	96.4	99.3	112.3	98	109.2	100.9
JUL	3555	136.6	87.8	12.2	93.5	97.2	100.9	99.9	107.6	99.8	103.4	97.5
AUG	3427	131.7	88.3	11.7	89.3	91.6	97.1	102.3	112.7	98.6	107.3	99.6
SEP	3336	128.2	89	11	94.2	93.4	98.8	95.2	111.6	98.6	112.7	94.1
OCT	2222	85.4	87.3	12.7	94.6	97.1	98.7	98.7	116.8	101.2	105	89.1
NOV	2047	78.7	88.9	11.1	94.5	97.9	103.8	103.3	117	103.3	98.5	85
DEC	1996	76.7	87.6	12.4	95.4	81	104.8	105	116.9	100.6	106.5	90.2
ANN	2602		87.8	12.2	93.3	95.5	100.9	101	113	100.7	104.2	92

HISTORICAL DATA	
2007	2602
2006	2413
2005	2760

HIGHEST DAYS

1ST	2ND	3RD	4TH	5TH	6TH	7TH	8TH	9TH	10TH	AVG
4406	4065	4056	4046	3953	3950	3885	3869	3863	3836	3993
31-Aug	1-Sep	22-Jun	22-Jul	28-Jul	20-Jul	23-Jun	6-Jul	17-Aug	29-Jun	
169.3	156.2	155.9	155.5	151.9	151.8	149.3	148.7	148.5	147.4	153.5

HIGHEST HOURS

1ST	2ND	3RD	4TH	5TH	6TH	7TH	8TH	9TH	10TH	20TH	30TH	40TH	50TH	AVG
401	387	361	357	357	350	350	347	347	346	338	330	325	322	360
18	18	18	19	18	18	18	18	18	20	20	18	19	19	
31-Aug	15-Jun	12-Aug	31-Aug	24-Aug	15-Sep	28-Jun	26-Aug	11-Jul	31-Aug	7-Sep	31-Jul	10-Aug	8-Jun	
15.4	14.9	13.9	13.7	13.7	13.5	13.5	13.3	13.3	13.3	13	12.7	12.5	12.4	13.8

PERCENT BY HOUR

100	200	300	400	500	600	700	800	900	1000	1100	1200
1.3	0.8	0.6	0.5	1.2	3	4.6	5	3.8	3.9	4.1	4.8

1300	1400	1500	1600	1700	1800	1900	2000	2100	2200	2300	2400
4.9	5.2	5.7	6.1	7.3	9.2	8	6.9	4.6	3.7	2.8	1.9

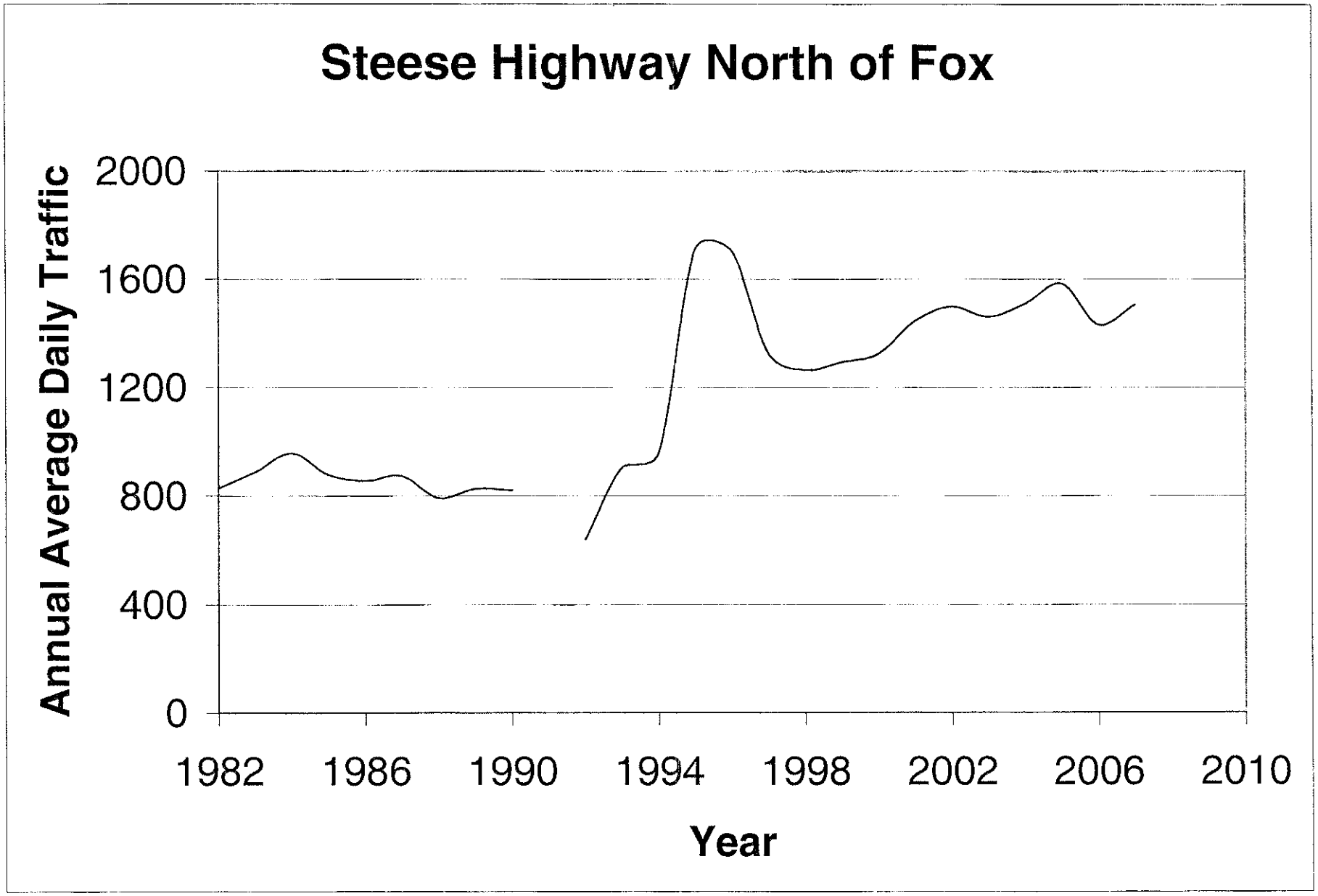
Steese Highway North of Fox
Annual Average Daily Traffic
2000
1600
1200
800
400
0
1982
1986
1990
1994
1998
2002
2006
2010
Year

ALASKA DEPARTMENT OF TRANSPORTATION AND PUBLIC FACILITIES
Fixed Recorder Report 2007

SITE 10100670
STEESE HIGHWAY NORTH OF FOX (EB) **ROUTE** 152000 **MP** 11.149

MONTH	MADT	%	6-10	(10-6)	MON	TUE	WED	THU	FRI	WKDY	SAT	SUN
JAN	622	82.6	80.3	19.7	94.4	102.2	109.5	108.1	109.4	104.7	97.9	78.7
FEB	639	84.9	80.2	19.8	102	100.7	108.6	106.3	109.4	105.4	95.1	77.7
MAR	667	88.6	78.4	21.6	97.4	100.7	106.9	103.4	105	102.7	101.2	84.9
APR	735	97.6	85.4	14.6	94.7	101.2	105	101.4	105.6	101.6	100.8	90.7
MAY	802	106.5	85.1	14.9	92.8	102.4	104	104.3	108.4	102.4	96.2	91.6
JUN	912	121.1	84	16	98.1	99.5	105.4	103.9	110.6	103.5	94.5	87.9
JUL	916	121.6	85	15	99	106.3	90.2	108.8	113.7	103.6	95.5	86.1
AUG	938	124.6	84.9	15.1	94.8	99.6	97.2	102.9	115.2	101.9	100.1	89.8
SEP	902	119.8	85.6	14.4	101.4	105.1	105.1	95.1	105.8	102.5	101.7	85.3
OCT	673	89.4	81.2	18.8	104.2	108.6	108.9	110.3	109	108.2	86.3	72.9
NOV	615	81.7	79	21	105.8	107.8	109.3	102.7	113.9	107.9	87.3	72.8
DEC	612	81.3	78.3	21.7	101.7	96.9	107.8	106.8	106.9	104	101.1	78.3
ANN	753		82.3	17.7	98.9	102.6	104.8	104.5	109.4	104	96.5	83.1

HISTORICAL DATA	
2007	753
2006	714
2005	790
2004	747
2003	731
2002	750
2001	722
2000	663
1999	646
1998	631
1997	663
1996	849
1995	819
1994	477
1993	452
1992	318

HIGHEST DAYS

1ST	2ND	3RD	4TH	5TH	6TH	7TH	8TH	9TH	10TH	AVG
1237	1074	1072	1058	1051	1043	1043	1042	1035	1032	1069
31-Aug	1-Sep	7-Sep	19-Jul	13-Jul	17-Aug	29-Jun	20-Jul	25-May	6-Jul	
164.3	142.6	142.4	140.5	139.6	138.5	138.5	138.4	137.5	137.1	142

HIGHEST HOURS

1ST	2ND	3RD	4TH	5TH	6TH	7TH	8TH	9TH	10TH	20TH	30TH	40TH	50TH	AVG
142	128	127	124	124	123	122	121	121	120	115	114	111	108	125
7	7	7	7	7	6	7	7	6	7	7	7	7	7	
1-Dec	5-Dec	17-Oct	12-Dec	9-May	31-Oct	15-May	19-Dec	1-Dec	23-May	8-May	18-Jul	18-Apr	22-Oct	
18.9	17	16.9	16.5	16.5	16.3	16.2	16.1	16.1	15.9	15.3	15.1	14.7	14.3	16.6

PERCENT BY HOUR

100	200	300	400	500	600	700	800	900	1000	1100	1200
0.8	0.4	0.3	0.7	3.2	8.9	10.5	4.7	3.6	3.9	4	4.4

1300	1400	1500	1600	1700	1800	1900	2000	2100	2200	2300	2400
4.9	4.9	4.9	5.3	6.2	8.8	7	4	3	2.4	1.9	1.4

ALASKA DEPARTMENT OF TRANSPORTATION AND PUBLIC FACILITIES
Fixed Recorder Report 2007

SITE 10100670
STEESE HIGHWAY NORTH OF FOX (WB) ROUTE 152000 MP 11.149

MONTH	MADT	%	6-10	(10-6)	MON	TUE	WED	THU	FRI	WKDY	SAT	SUN
JAN	627	83.2	91.8	8.2	96.5	102	108	107.4	108.9	104.6	94.9	81.4
FEB	650	86.2	90.5	9.5	101.3	106.3	109.9	103.6	107.3	105.7	91.5	80
MAR	669	88.7	93.7	6.3	98.2	100.8	106.1	103.4	104.1	102.5	98.5	89
APR	736	97.6	94.2	5.8	94.5	102.1	104.1	103.4	102.9	101.4	99.5	94
MAY	803	106.5	93.5	6.5	97.8	101.6	103.9	103.4	104.3	102.2	90.6	98.1
JUN	909	120.6	91.9	8.1	97.6	99.7	106.9	102.6	105.5	102.5	91.6	96.4
JUL	909	120.6	92.6	7.4	100	105.3	86.5	110	106.6	101.7	92.8	98.8
AUG	927	122.9	93.2	6.8	96.2	99.7	99.8	102	103.5	100.2	97.5	101.3
SEP	909	120.6	93.3	6.7	112.4	106.1	100.9	94.4	101.5	103.1	91.6	93
OCT	677	89.8	95.1	4.9	104.9	108.8	109.3	109.7	109.5	108.4	84.8	73.5
NOV	614	81.4	94.5	5.5	106.6	109.6	111.3	103.7	105.8	107.4	84.2	78.1
DEC	618	82	94.3	5.7	101	97	106.3	105.5	108.1	103.6	102	80
ANN	754		93.2	6.8	100.6	103.3	104.4	104.1	105.7	103.6	93.3	88.6

HISTORICAL DATA	
2007	754
2006	719
2005	793
2004	763
2003	731
2002	750
2001	724
2000	662
1999	648
1998	635
1997	665
1996	854
1995	892
1994	480
1993	454
1992	320

HIGHEST DAYS

1ST	2ND	3RD	4TH	5TH	6TH	7TH	8TH	9TH	10TH	AVG
1157	1035	1026	1011	1010	1006	1004	1001	997	989	1024
3-Sep	19-Jul	22-Jul	24-Jul	17-Jul	2-Sep	7-Sep	20-Jul	16-Aug	31-Aug	
153.4	137.3	136.1	134.1	134	133.4	133.2	132.8	132.2	131.2	135.8

HIGHEST HOURS

1ST	2ND	3RD	4TH	5TH	6TH	7TH	8TH	9TH	10TH	20TH	30TH	40TH	50TH	AVG
146	129	128	124	123	122	122	122	121	121	118	115	111	109	126
16	17	17	18	18	18	17	18	18	18	17	18	20	17	
24-Mar	24-Jul	22-Jul	1-Dec	19-Apr	17-Jul	31-Oct	23-May	11-Dec	5-Dec	19-Jul	28-Nov	2-Sep	25-Jun	
19.4	17.1	17	16.4	16.3	16.2	16.2	16.2	16	16	15.6	15.3	14.7	14.5	16.7

PERCENT BY HOUR

100	200	300	400	500	600	700	800	900	1000	1100	1200
0.8	0.4	0.5	0.4	0.6	1.6	3.9	8	4	3.6	3.9	4.2

1300	1400	1500	1600	1700	1800	1900	2000	2100	2200	2300	2400
5.1	4.8	5.7	7.1	9.3	11.1	9	8.4	3.3	2	1.4	1.1

ALASKA DEPARTMENT OF TRANSPORTATION AND PUBLIC FACILITIES
Fixed Recorder Report 2007

SITE 10100670
STEESE HIGHWAY NORTH OF FOX (COMBINED) ROUTE 152000 MP 11.149

MONTH	MADT	%	6-10	(10-6)	MON	TUE	WED	THU	FRI	WKDY	SAT	SUN
JAN	1248	82.9	86.1	13.9	95.6	102.2	108.9	107.8	109.3	104.8	96.5	80.1
FEB	1289	85.6	85.4	14.6	101.7	103.5	109.3	105	108.3	105.6	93.3	78.9
MAR	1336	88.7	86.1	13.9	97.8	100.8	106.5	103.4	104.5	102.6	99.9	86.9
APR	1471	97.7	89.8	10.2	94.6	101.6	104.6	102.4	104.3	101.5	100.2	92.4
MAY	1604	106.5	89.3	10.7	95.4	102.1	104	103.9	106.4	102.4	93.4	94.9
JUN	1821	120.9	88	12	97.8	99.6	106.2	103.2	108	103	93	92.1
JUL	1824	121.1	88.8	11.2	99.6	105.8	88.4	109.4	110.3	102.7	94.2	92.5
AUG	1864	123.8	89	11	95.5	99.7	98.5	102.5	109.4	101.1	98.8	95.6
SEP	1810	120.2	89.5	10.5	107	105.6	103	94.8	103.7	102.8	96.7	89.2
OCT	1351	89.7	88.2	11.8	104.5	108.6	109	109.9	109.2	108.2	85.5	73.1
NOV	1228	81.5	86.7	13.3	106.3	108.8	110.4	103.3	109.9	107.7	85.9	75.5
DEC	1230	81.7	86.3	13.7	101.3	97	107	106.1	107.5	103.8	101.5	79.1
ANN	1506		87.8	12.2	99.8	102.9	104.7	104.3	107.6	103.9	94.9	85.9

HISTORICAL DATA

2007	1506
2006	1433
2005	1584
2004	1510
2003	1462
2002	1499
2001	1446
2000	1325
1999	1294
1998	1266
1997	1328
1996	1704
1995	1710
1994	958
1993	904
1992	638
1990	819
1989	825
1988	791
1987	872
1986	854
1985	877
1984	956
1983	886

HIGHEST DAYS

1ST	2ND	3RD	4TH	5TH	6TH	7TH	8TH	9TH	10TH	AVG
2226	2093	2079	2076	2043	2030	2028	2028	2020	2015	2064
31-Aug	19-Jul	3-Sep	7-Sep	20-Jul	13-Jul	17-Aug	24-Jul	29-Jun	17-Jul	
147.8	139	138	137.8	135.7	134.8	134.7	134.7	134.1	133.8	137.1

HIGHEST HOURS

1ST	2ND	3RD	4TH	5TH	6TH	7TH	8TH	9TH	10TH	20TH	30TH	40TH	50TH	AVG
201	200	199	198	197	196	195	195	194	194	188	185	181	179	197
18	19	18	18	18	18	18	19	18	16	18	18	18	18	
7-Apr	4-Apr	24-Apr	23-May	17-Jul	8-May	16-Jul	25-May	22-May	24-Mar	1-May	19-Aug	14-Aug	21-Aug	
13.3	13.3	13.2	13.1	13.1	13	12.9	12.9	12.9	12.9	12.5	12.3	12	11.9	13.1

PERCENT BY HOUR

100	200	300	400	500	600	700	800	900	1000	1100	1200
0.8	0.4	0.4	0.6	1.9	5.2	7.2	6.4	3.8	3.8	3.9	4.3

1300	1400	1500	1600	1700	1800	1900	2000	2100	2200	2300	2400
5	4.8	5.3	6.2	7.7	9.9	8	6.2	3.1	2.2	1.7	1.2

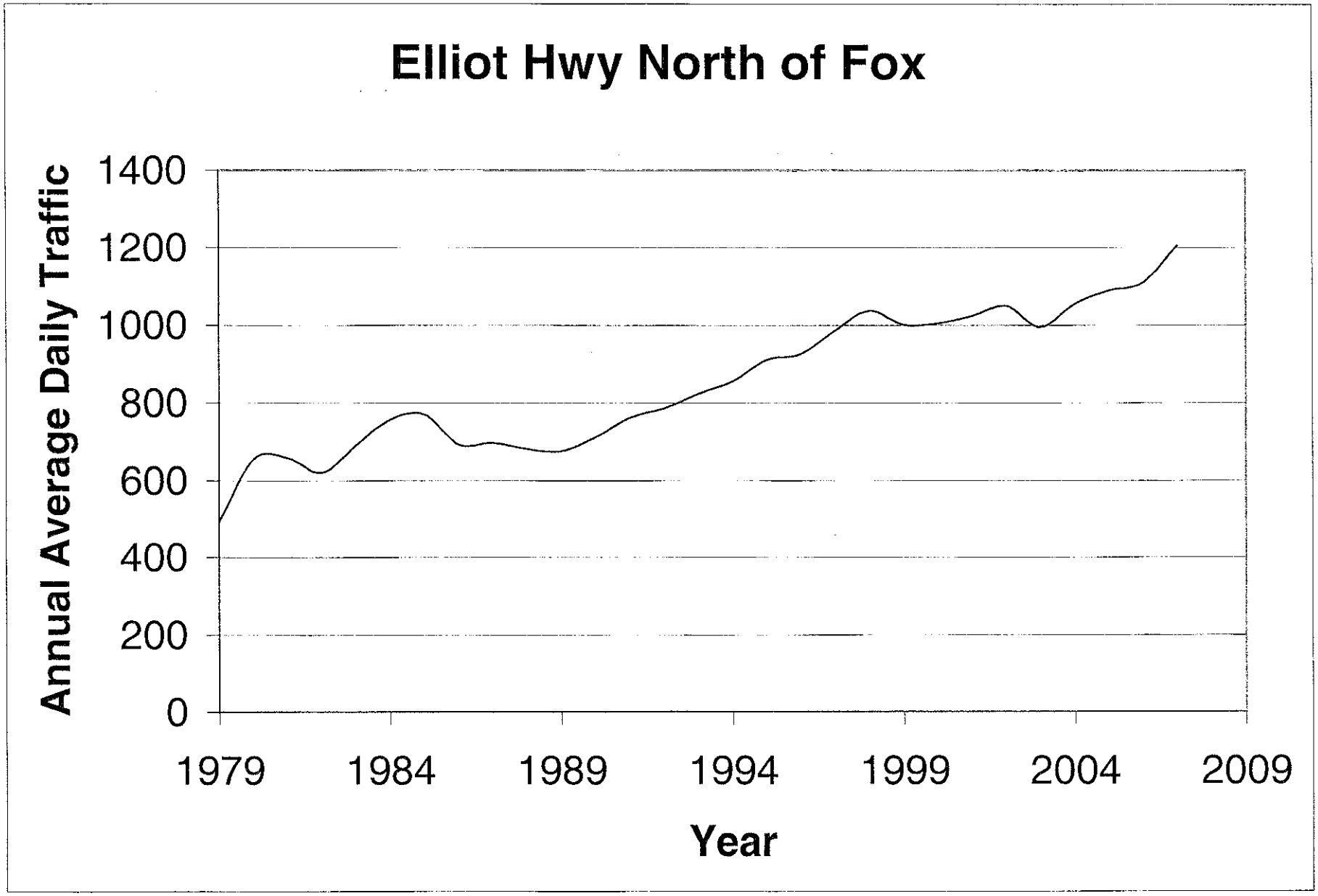
Elliot Hwy North of Fox
Annual Average Daily Traffic
1400
1200
1000
800
600
400
200
0
1979
1984
1989
1994
1999
2004
2009
Year

ALASKA DEPARTMENT OF TRANSPORTATION AND PUBLIC FACILITIES
Fixed Recorder Report 2007

SITE 10300065
ELLIOTT HIGHWAY (COMBINED) ROUTE 153000 MP 0.106

MONTH	MADT	%	6-10	(10-6)	MON	TUE	WED	THU	FRI	WKDY	SAT	SUN
JAN	876	72.7	88.9	11.1	94.9	95.7	100.7	100.1	112.9	100.9	103.8	91.3
FEB	894	74.2	89	11	93.2	93.4	103.2	98.4	107.7	99.2	110.7	93.3
MAR	999	82.9	88.7	11.3	91.5	94.4	100.7	97.1	103.9	97.5	110.7	102.1
APR	1160	96.3	89.1	10.9	89.4	93.6	99.1	98.8	107.5	97.7	110.1	101.3
MAY	1342	111.4	88.4	11.6	95.3	93.4	94.2	97.5	105.5	97.2	105.5	108.7
JUN	1673	138.8	88	12	91.2	94.3	93.7	97.6	103.6	96.1	107.4	112.3
JUL	1771	147	89	11	93.6	97.2	104.3	99.5	103.8	99.7	98.1	103.4
AUG	1722	142.9	89.5	10.5	87.7	91	95.2	98.4	107.2	95.9	111.9	108.8
SEP	1519	126.1	90.2	9.8	101	93.1	93.1	94	101.6	96.6	116.2	100.8
OCT	930	77.2	90.6	9.4	95.8	100.2	101.4	101	109.5	101.6	99.2	93.1
NOV	798	66.2	89.6	10.4	94.2	99.4	107.9	97.8	108.7	101.6	98.7	92.7
DEC	777	64.5	88.9	11.1	92.5	92.8	99.1	102.1	108.9	99.1	104.2	99.9
ANN	1205		89.2	10.8	93.4	94.9	99.4	98.5	106.7	98.6	106.4	100.6

HISTORICAL DATA	
2007	1205
2006	1110
2005	1089
2004	1055
2003	995
2002	1050
2001	1023
2000	1004
1999	1001
1998	1037
1997	985
1996	925
1995	910
1994	855
1993	823
1992	786
1991	762
1990	711
1989	675
1988	682
1987	697
1986	694
1985	770
1984	757
1983	691

HIGHEST DAYS

1ST	2ND	3RD	4TH	5TH	6TH	7TH	8TH	9TH	10TH	AVG
2280	2161	2160	2117	2091	2086	2061	2030	2016	2009	2101
31-Aug	1-Sep	4-Jul	26-Aug	18-Aug	3-Sep	22-Jul	2-Sep	6-Jul	24-Jun	
189.2	179.3	179.3	175.7	173.5	173.1	171	168.5	167.3	166.7	174.4

HIGHEST HOURS

1ST	2ND	3RD	4TH	5TH	6TH	7TH	8TH	9TH	10TH	20TH	30TH	40TH	50TH	AVG
210	209	207	202	197	193	192	189	183	183	176	171	167	164	197
18	18	18	18	18	17	17	18	18	18	18	15	18	19	
31-Aug	18-Aug	26-Aug	15-Sep	21-Jul	3-Sep	22-Jul	22-Jul	5-Aug	25-May	12-Aug	21-Jul	26-Jun	18-Jul	
17.4	17.3	17.2	16.8	16.3	16	15.9	15.7	15.2	15.2	14.6	14.2	13.9	13.6	16.3

PERCENT BY HOUR

100	200	300	400	500	600	700	800	900	1000	1100	1200
1.6	1	0.6	0.5	0.7	1.6	2.7	4.5	4.5	4.9	5	5.9

1300	1400	1500	1600	1700	1800	1900	2000	2100	2200	2300	2400
5.9	6.2	6.7	6.4	7.2	8.3	7	5.6	4.5	3.7	2.8	2

ALASKA DEPARTMENT OF TRANSPORTATION AND PUBLIC FACILITIES
Fixed Recorder Report 2007

SITE 10300065
ELLIOTT HIGHWAY (NB)

ROUTE 153000 MP 0.106

MONTH	MADT	%	6-10	(10-6)	MON	TUE	WED	THU	FRI	WKDY	SAT	SUN
JAN	446	72.8	86.6	13.4	93.7	91.8	100.1	100.1	113.5	99.8	103.6	98.1
FEB	461	75.2	87.8	12.2	89.8	89.8	102.3	98.5	108.8	97.8	110.4	100.2
MAR	512	83.5	87.2	12.8	88.6	91	101.8	98.2	102.1	96.3	112.5	106.7
APR	596	97.2	88	12	87.3	91.5	98.3	99.5	104.3	96.2	112.3	107.6
MAY	681	111.1	87	13	98.3	91.3	93.1	97.1	101.4	96.2	104.7	113.7
JUN	843	137.5	86.3	13.7	90.2	93.1	93.9	97.7	100	95	106.3	118.9
JUL	891	145.4	87.4	12.6	92.4	94.1	105.2	100.4	100.7	98.6	98.8	108.7
AUG	869	141.8	88.1	11.9	87.2	89	95.4	99	103.7	94.9	111.7	114.6
SEP	780	127.2	89.1	10.9	103.9	90.1	92.8	94.9	97.6	95.9	113.1	107.6
OCT	473	77.2	89.5	10.5	93.5	98.3	101.2	100.6	106.9	100.1	100.5	98.9
NOV	406	66.2	88.4	11.6	93.1	94.5	108.9	96.6	107.4	100.1	98.5	100.7
DEC	396	64.6	87.2	12.8	91.4	90	98.9	101.1	109	98.1	104.3	104.3
ANN	613		87.7	12.3	92.5	92	99.3	98.6	104.6	97.4	106.4	106.7

HISTORICAL DATA	
2007	613
2006	559
2005	549
2004	532
2003	502
2002	526
2001	507
2000	479
1999	504
1998	522
1997	495
1996	462
1995	465
1994	428

HIGHEST DAYS

1ST	2ND	3RD	4TH	5TH	6TH	7TH	8TH	9TH	10TH	AVG
1185	1121	1121	1079	1076	1069	1057	1038	1035	1011	1079
3-Sep	26-Aug	4-Jul	22-Jul	24-Jun	2-Sep	17-Jun	18-Aug	31-Aug	1-Sep	
193.3	182.9	182.9	176	175.5	174.4	172.4	169.3	168.8	164.9	176

HIGHEST HOURS

1ST	2ND	3RD	4TH	5TH	6TH	7TH	8TH	9TH	10TH	20TH	30TH	40TH	50TH	AVG
155	148	141	137	134	132	131	131	128	127	118	107	101	98	136
18	18	18	18	18	18	17	18	15	17	18	18	18	17	
26-Aug	18-Aug	21-Jul	15-Sep	22-Jul	8-Jul	3-Sep	5-Jul	9-Dec	2-Jun	27-Jun	17-Jun	16-Jul	18-Jul	
25.3	24.1	23	22.3	21.9	21.5	21.4	21.4	20.9	20.7	19.2	17.5	16.5	16	22.2

PERCENT BY HOUR

100	200	300	400	500	600	700	800	900	1000	1100	1200
1.9	1.2	0.9	0.7	0.7	1.9	3.5	5.3	4.4	4.4	4.8	6.2

1300	1400	1500	1600	1700	1800	1900	2000	2100	2200	2300	2400
5.8	5.8	5.9	6	7.4	8.7	6.3	5.1	4.4	3.7	2.9	2.2

ALASKA DEPARTMENT OF TRANSPORTATION AND PUBLIC FACILITIES
Fixed Recorder Report 2007

SITE 10300065
ELLIOTT HIGHWAY (SB)

ROUTE 153000 MP 0.106

MONTH	MADT	%	6-10	(10-6)	MON	TUE	WED	THU	FRI	WKDY	SAT	SUN
JAN	429	72.5	91.4	8.6	96.3	100	101.6	100.3	112.5	102.1	104.3	84.5
FEB	433	73.1	90.3	9.7	96.8	97.3	104	98.3	106.6	100.6	111	85.9
MAR	487	82.3	90.3	9.7	94.6	98	99.6	95.9	105.9	98.8	108.8	97.2
APR	563	95.1	90.3	9.7	91.8	96	100	98.2	111.1	99.4	108	94.7
MAY	661	111.7	89.8	10.2	92.1	95.5	95.3	97.9	109.6	98.1	106.4	103.6
JUN	830	140.2	89.8	10.2	92.2	95.4	93.5	97.5	107.3	97.2	108.6	105.6
JUL	879	148.5	90.5	9.5	95	100.5	103.4	98.8	107.1	101	97.5	98.1
AUG	853	144.1	90.9	9.1	88.2	93.1	94.9	97.8	110.8	97	112.3	102.9
SEP	738	124.7	91.3	8.7	98.1	96.4	93.5	93.2	106	97.4	119.6	93.7
OCT	457	77.2	91.8	8.2	98.2	102.2	101.5	101.4	112.2	103.1	97.9	87
NOV	391	66	90.9	9.1	95.6	104.7	107.2	99.3	110.3	103.4	99.2	84.7
DEC	381	64.4	90.6	9.4	93.7	95.7	99.3	103	108.9	100.1	104.1	95.3
ANN	592		90.7	9.3	94.4	97.9	99.5	98.5	109	99.9	106.5	94.4

HISTORICAL DATA	
2007	592
2006	551
2005	541
2004	523
2003	493
2002	523
2001	515
2000	475
1999	497
1998	515
1997	490
1996	462
1995	446
1994	427

HIGHEST DAYS

1ST	2ND	3RD	4TH	5TH	6TH	7TH	8TH	9TH	10TH	AVG
1245	1150	1063	1053	1039	1027	1004	996	982	981	1054
31-Aug	1-Sep	6-Jul	18-Aug	4-Jul	3-Jul	22-Jun	26-Aug	22-Jul	11-Aug	
210.3	194.3	179.6	177.9	175.5	173.5	169.6	168.2	165.9	165.7	178

HIGHEST HOURS

1ST	2ND	3RD	4TH	5TH	6TH	7TH	8TH	9TH	10TH	20TH	30TH	40TH	50TH	AVG
128	121	116	114	113	113	112	109	108	106	99	91	89	87	114
14	15	15	15	15	15	18	15	15	15	15	15	15	15	
9-Dec	21-Jul	28-Jul	6-Jul	18-Aug	16-Jun	31-Aug	4-Jul	8-Jul	11-Aug	23-Jun	27-May	3-Sep	17-Jun	
21.6	20.4	19.6	19.3	19.1	19.1	18.9	18.4	18.2	17.9	16.7	15.4	15	14.7	19.3

PERCENT BY HOUR

100	200	300	400	500	600	700	800	900	1000	1100	1200
1.2	0.8	0.4	0.3	0.8	1.3	1.9	3.7	4.5	5.5	5.2	5.6

1300	1400	1500	1600	1700	1800	1900	2000	2100	2200	2300	2400
6	6.7	7.5	6.8	7.1	7.9	7.7	6.2	4.6	3.8	2.7	1.8

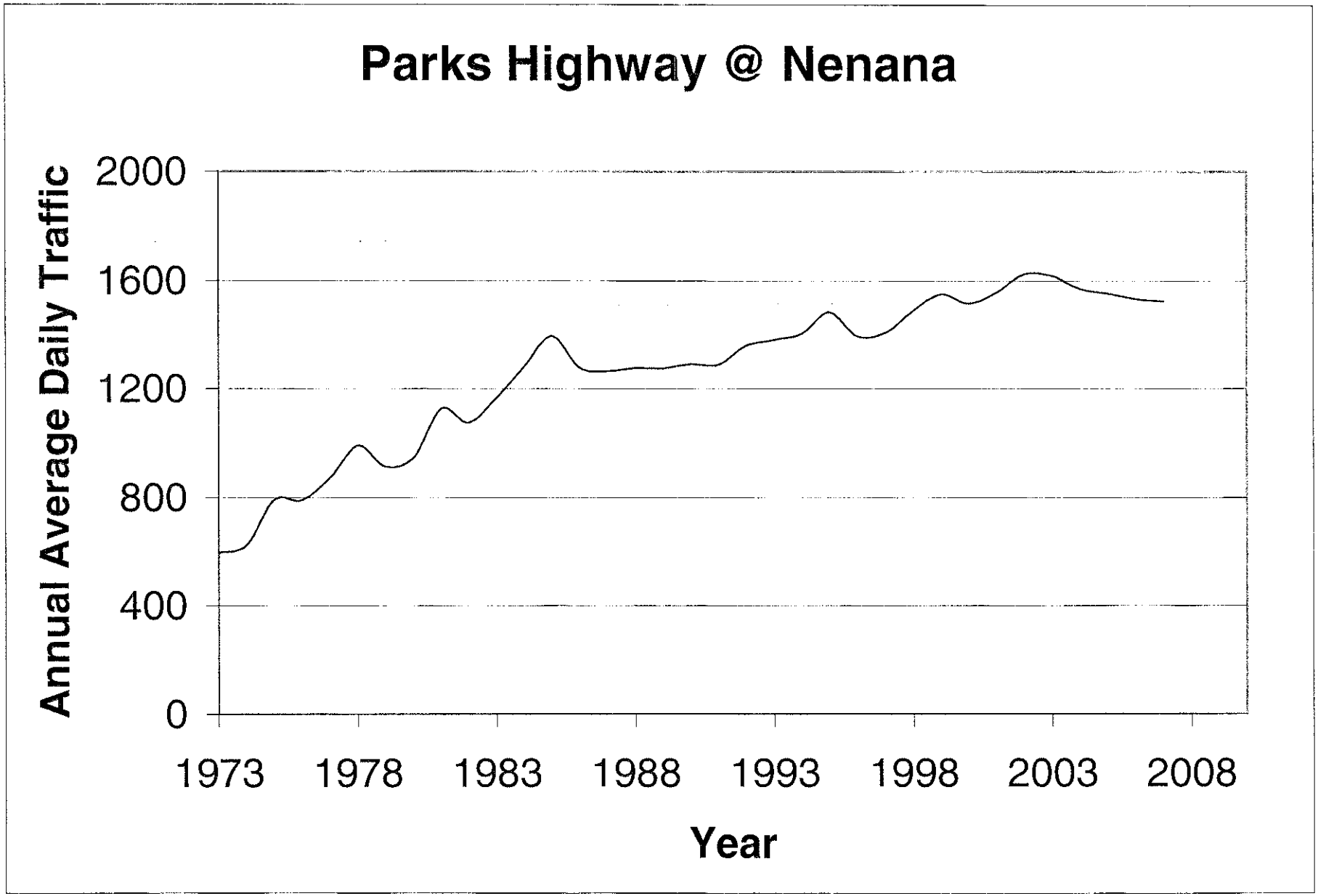
Parks Highway @ Nenana
Annual Average Daily Traffic
2000
1600
1200
800
400
0
1973
1978
1983
1988
1993
1998
2003
2008
Year

ALASKA DEPARTMENT OF TRANSPORTATION AND PUBLIC FACILITIES
Fixed Recorder Report 2007

SITE 10400035
PARKS HIGHWAY AT NENANA (NB) **ROUTE** 170000 **MP** 266.53

MONTH	MADT	%	6-10	(10-6)	MON	TUE	WED	THU	FRI	WKDY	SAT	SUN
JAN	480	62.6	87	13	105.5	88.4	95.8	99.8	114.8	100.9	94.3	101
FEB	513	66.9	88	12	113.5	85.6	94.5	94	112.4	100	93.7	106
MAR	619	80.7	89.2	10.8	95.6	84.2	90.5	100.8	117.8	97.8	92.1	119.1
APR	688	89.7	88.9	11.1	97.7	86.3	92.8	94.8	111.4	96.6	101	115.2
MAY	926	120.7	87.4	12.6	110.1	89.4	89.7	86.7	113.6	97.9	103	107.4
JUN	1102	143.7	86	14	95	88.7	94.4	106.8	107.6	98.5	97.5	109.8
JUL	1221	159.2	85.3	14.7	98	89.2	92.3	94.3	106	96	98.1	121.7
AUG	1110	144.7	86.8	13.2	94.8	89.6	91.9	96.3	114.9	97.5	99.4	113.4
SEP	956	124.6	88.3	11.7	116.7	88.1	87.5	88.2	108.7	97.8	106.5	104.2
OCT	608	79.3	87.5	12.5	99.7	94	96.6	98.7	115.9	101	86.8	108.4
NOV	512	66.8	87.5	12.5	100	90.5	105.7	89.9	111.9	99.6	87.5	113.8
DEC	471	61.4	87.9	12.1	95.1	86.7	98.6	101.9	122.2	100.9	98.5	97.7
ANN	767		87.5	12.5	101.8	88.4	94.2	96	113.1	98.7	96.5	109.8

HISTORICAL DATA	
2007	767
2006	771
2005	788
2004	793
2003	816
2002	819
2001	786
2000	765
1999	783
1998	751
1997	710
1996	704
1995	749
1994	709
1993	695
1992	680
1991	650
1990	648
1989	638
1988	642
1987	638
1986	509

HIGHEST DAYS

1ST	2ND	3RD	4TH	5TH	6TH	7TH	8TH	9TH	10TH	AVG
1905	1792	1531	1527	1512	1429	1417	1388	1385	1373	1526
3-Sep	29-Jul	28-May	21-Jun	15-Jul	8-Jul	1-Sep	31-Aug	10-Jun	10-Aug	
248.4	233.6	199.6	199.1	197.1	186.3	184.7	181	180.6	179	199

HIGHEST HOURS

1ST	2ND	3RD	4TH	5TH	6TH	7TH	8TH	9TH	10TH	20TH	30TH	40TH	50TH	AVG
229	205	193	175	163	160	160	144	144	143	130	124	120	116	172
19	18	18	20	19	21	16	18	18	17	19	12	19	18	
3-Sep	3-Sep	29-Jul	3-Sep	28-May	3-Sep	3-Sep	8-Jul	28-May	3-Sep	8-Jul	23-Jun	22-Jul	26-Aug	
29.9	26.7	25.2	22.8	21.3	20.9	20.9	18.8	18.8	18.6	16.9	16.2	15.6	15.1	22.4

PERCENT BY HOUR

100	200	300	400	500	600	700	800	900	1000	1100	1200
1.8	1.3	1.2	1.1	0.9	1.2	2.2	3.6	3.9	4.7	5.3	5.5

1300	1400	1500	1600	1700	1800	1900	2000	2100	2200	2300	2400
5.7	6.4	6.9	7.3	7.5	7.8	6.4	5.5	4.7	3.7	3.1	2.2

ALASKA DEPARTMENT OF TRANSPORTATION AND PUBLIC FACILITIES
Fixed Recorder Report 2007

SITE 10400035
PARKS HIGHWAY AT NENANA (COMBINED) ROUTE 170000 MP 266.53

MONTH	MADT	%	6-10	(10-6)	MON	TUE	WED	THU	FRI	WKDY	SAT	SUN
JAN	939	61.6	87.5	12.5	102.4	88.9	97.3	102.2	121.1	102.4	94	93.7
FEB	1022	67	88.1	11.9	105.2	86.1	94.4	101.6	122.2	101.9	92.7	97.3
MAR	1230	80.7	89.2	10.8	98.6	84.2	90.5	100.7	120.3	98.9	91	114.7
APR	1369	89.8	89	11	96	85.4	91.3	98.6	121.2	98.5	101.4	105.9
MAY	1852	121.4	88.4	11.6	105	88	90	90.3	122.1	99.1	104.7	100
JUN	2234	146.5	87.6	12.4	94.6	89.2	93.3	106.1	112.3	99.1	98.4	106.1
JUL	2420	158.7	87.3	12.7	97.7	90	92.2	97.9	114.1	98.4	100	108.2
AUG	2192	143.7	88.2	11.8	95.7	88	90	100.2	121.9	99.2	99.4	104.7
SEP	1845	121	89.4	10.6	109.7	88.9	87.6	91.8	116.7	98.9	106	99
OCT	1215	79.7	88.6	11.4	98.5	93.4	94.6	102.1	121.5	102	89	100.9
NOV	1022	67	88.3	11.7	101.9	92.5	110.3	91	114.1	102	88	102.5
DEC	956	62.7	88.3	11.7	96.5	84.6	98.2	101.4	123.2	100.8	101.5	94.2
ANN	1525		88.3	11.7	100.2	88.3	94.1	98.7	119.2	100.1	97.2	102.3

HISTORICAL DATA	
2007	1525
2006	1533
2005	1554
2004	1571
2003	1619
2002	1624
2001	1558
2000	1517
1999	1551
1998	1491
1997	1409
1996	1395
1995	1484
1994	1406
1993	1381
1992	1360
1991	1290
1990	1291
1989	1276
1988	1277
1987	1266
1986	1278
1985	1395
1984	1282
1983	1167

HIGHEST DAYS

1ST	2ND	3RD	4TH	5TH	6TH	7TH	8TH	9TH	10TH	AVG
3208	3043	2988	2951	2847	2829	2804	2752	2734	2730	2889
31-Aug	3-Sep	25-May	29-Jul	24-Jun	27-Jul	29-Jun	13-Jul	20-Jul	6-Jul	
210.4	199.5	195.9	193.5	186.7	185.5	183.9	180.5	179.3	179	189.4

HIGHEST HOURS

1ST	2ND	3RD	4TH	5TH	6TH	7TH	8TH	9TH	10TH	20TH	30TH	40TH	50TH	AVG
281	280	270	260	251	248	240	239	237	236	225	216	211	207	254
19	18	19	18	16	15	15	14	13	17	14	15	16	18	
31-Aug	3-Sep	3-Sep	29-Jul	3-Sep	29-Jul	31-Aug	29-Jul	29-Jul	31-Aug	24-Jun	28-Jul	31-Aug	27-Jul	
18.4	18.4	17.7	17	16.5	16.3	15.7	15.7	15.5	15.5	14.8	14.2	13.8	13.6	16.7

PERCENT BY HOUR

100	200	300	400	500	600	700	800	900	1000	1100	1200
1.5	1.1	1	0.8	0.9	1.5	2.3	3.2	4	5.2	6	6.2

1300	1400	1500	1600	1700	1800	1900	2000	2100	2200	2300	2400
6.4	6.7	6.9	7	7.2	7.4	6.4	5.4	4.5	3.5	2.8	2

ALASKA DEPARTMENT OF TRANSPORTATION AND PUBLIC FACILITIES
Fixed Recorder Report 2007

SITE 10400035
PARKS HIGHWAY AT NENANA (SB) **ROUTE** 170000 **MP** 266.53

MONTH	MADT	%	6-10	(10-6)	MON	TUE	WED	THU	FRI	WKDY	SAT	SUN
JAN	459	60.6	87.9	12.1	99.3	89.5	98.9	104.6	127.7	104	93.6	86.1
FEB	509	67.2	88.2	11.8	97	86.6	94.4	109.2	132.1	103.9	91.7	88.4
MAR	611	80.6	89.3	10.7	101.7	84.2	90.6	100.5	122.7	99.9	89.9	110.2
APR	681	89.8	89.2	10.8	94.2	84.4	89.8	102.5	131.1	100.4	101.7	96.5
MAY	927	122.3	89.4	10.6	99.8	86.5	90.3	93.9	130.4	100.2	106.3	92.4
JUN	1132	149.3	89.1	10.9	94.2	89.6	92.2	105.3	116.9	99.6	99.3	102.5
JUL	1200	158.3	89.4	10.6	97.2	90.8	92	101.5	122.3	100.8	101.8	94.3
AUG	1082	142.7	89.7	10.3	96.6	86.4	88.1	104.3	129.1	100.9	99.3	95.8
SEP	888	117.2	90.5	9.5	102.3	89.8	87.8	95.7	125.5	100.2	105.7	93.5
OCT	607	80.1	89.7	10.3	97.4	92.8	92.5	105.4	127	103	91.2	93.5
NOV	511	67.4	89.2	10.8	103.5	94.2	114.8	91.9	116	104.1	88.5	90.9
DEC	484	63.9	88.6	11.4	98	82.9	98	101.1	124.4	100.9	104.5	91.1
ANN	758		89.2	10.8	98.4	88.1	94.1	101.3	125.4	101.5	97.8	94.6

HISTORICAL DATA	
2007	758
2006	762
2005	766
2004	778
2003	804
2002	805
2001	772
2000	752
1999	768
1998	740
1997	698
1996	692
1995	734
1994	697
1993	686
1992	680
1991	640
1990	643
1989	638
1988	635
1987	628
1986	506

HIGHEST DAYS

1ST	2ND	3RD	4TH	5TH	6TH	7TH	8TH	9TH	10TH	AVG
1820	1621	1571	1566	1538	1463	1444	1434	1414	1407	1528
31-Aug	25-May	24-Jun	27-Jul	29-Jun	13-Jul	22-Jun	6-Jul	28-Jul	20-Jul	
240.1	213.9	207.3	206.6	202.9	193	190.5	189.2	186.5	185.6	201.6

HIGHEST HOURS

1ST	2ND	3RD	4TH	5TH	6TH	7TH	8TH	9TH	10TH	20TH	30TH	40TH	50TH	AVG
194	154	151	147	142	139	138	137	136	131	122	117	115	112	147
19	14	13	12	20	19	15	17	15	16	14	16	12	11	
31-Aug	24-Jun	24-Jun	24-Jun	31-Aug	27-Jul	24-Jun	31-Aug	31-Aug	24-Jun	15-Jul	31-Aug	17-Jun	20-Jul	
25.6	20.3	19.9	19.4	18.7	18.3	18.2	18.1	17.9	17.3	16.1	15.4	15.2	14.8	19.4

PERCENT BY HOUR

100	200	300	400	500	600	700	800	900	1000	1100	1200
1.2	0.9	0.7	0.6	0.9	1.9	2.5	2.9	4.1	5.8	6.6	6.9

1300	1400	1500	1600	1700	1800	1900	2000	2100	2200	2300	2400
7	6.9	6.9	6.8	6.9	6.9	6.3	5.3	4.3	3.2	2.6	1.7

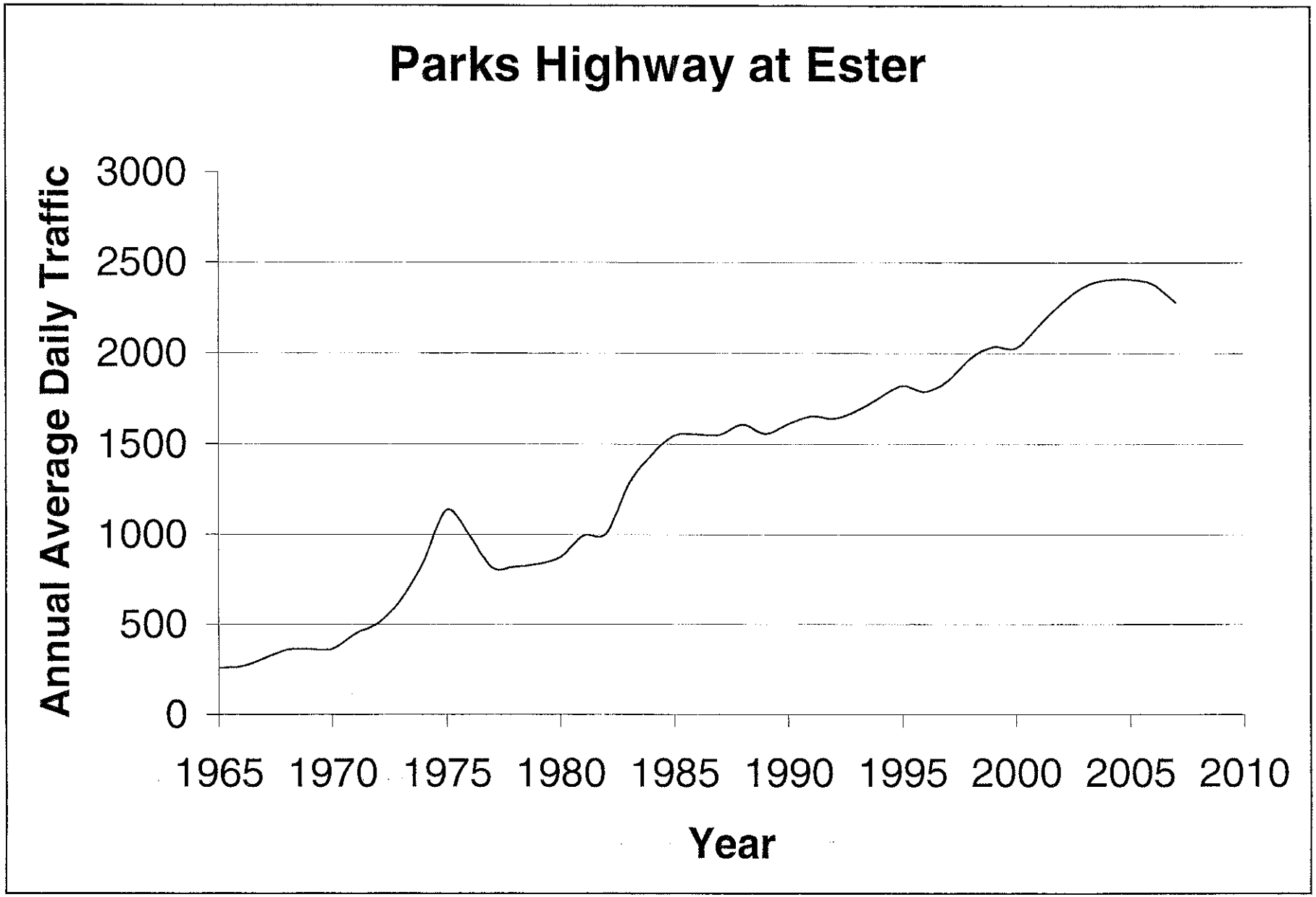
Parks Highway at Ester
Annual Average Daily Traffic
3000
2500
2000
1500
1000
500
0
1965
1970
1975
1980
1985
1990
1995
2000
2005
2010
Year

ALASKA DEPARTMENT OF TRANSPORTATION AND PUBLIC FACILITIES
Fixed Recorder Report 2007

SITE 10500035
PARKS HIGHWAY AT ESTER (COMBINED) ROUTE 170000 MP 313.507

MONTH	MADT	%	6-10	(10-6)	MON	TUE	WED	THU	FRI	WKDY	SAT	SUN
JAN	1729	83.5	87.6	12.4	97.1	94.3	97.4	104.5	118.5	102.4	97.9	90.2
FEB	1890	91.3	87.8	12.2	103	92.2	94	101.8	114.4	101.1	100.9	93.4
MAR	2131	102.9	88.5	11.5	97.6	90.5	93.4	99.5	112.5	98.7	96.9	109.5
APR	2310	111.6	88.6	11.4	95.3	91.9	92.7	97.3	116.3	98.7	105.9	100.6
MAY	2622	126.7	86.7	13.3	100.2	89.1	88.4	95.4	115.5	97.7	108.5	102.7
JUN	2728	131.8	85.9	14.1	96.2	92.3	91.9	103	109.5	98.6	104.4	102.7
JUL	2990	144.4	86.5	13.5	97.5	89.2	95	95.6	113.5	98.2	102.5	106.6
AUG	2802	135.4	85	15	98.1	81.8	90.1	97.1	119	97.2	103.3	110.6
SEP	2544	111.5	87.7	12.3	105.3	93.2	91.2	97.9	112.4	100	102.7	97.2
OCT	1990	96.1	87.1	12.9	96.9	94.2	98.1	100.3	114	100.7	98.5	97.9
NOV	1868	90.2	87.4	12.6	99.1	98.3	107.9	97	110.4	102.5	91.2	96.1
DEC	1777	85.8	87.2	12.8	99.3	89.1	101.8	102.2	118.4	102.2	100.6	88.3
ANN	2070		87.1	12.9	98.2	91.2	95.5	99.4	114.7	99.8	101	99.9

HISTORICAL DATA	
2007	2282
2006	2382
2005	2408
2004	2406
2003	2367
2002	2275
2001	2152
2000	2028
1999	2037
1998	1972
1997	1849
1996	1788
1995	1821
1994	1754
1993	1682
1992	1640
1991	1653
1990	1609
1989	1554
1988	1607
1987	1549
1986	1553
1985	1544
1984	1439
1983	1280

HIGHEST DAYS

1ST	2ND	3RD	4TH	5TH	6TH	7TH	8TH	9TH	10TH	AVG
3642	3552	3406	3385	3336	3335	3325	3292	3282	3239	3379
27-Jul	25-May	20-Jul	29-Jul	29-Jun	3-Aug	4-Jul	6-Jul	28-May	13-Jul	
175.9	171.6	164.5	163.5	161.2	161.1	160.6	159	158.6	156.5	163.2

HIGHEST HOURS

1ST	2ND	3RD	4TH	5TH	6TH	7TH	8TH	9TH	10TH	20TH	30TH	40TH	50TH	AVG
292	291	288	284	282	280	279	279	277	276	257	251	245	237	283
19	19	18	13	19	17	15	18	18	20	19	18	18	20	
27-Jul	3-Aug	20-Apr	4-Jul	25-May	27-Jul	29-Jul	25-May	27-Jul	27-Jul	29-Jun	18-Mar	8-Jun	8-Jul	
14.1	14.1	13.9	13.7	13.6	13.5	13.5	13.5	13.4	13.3	12.4	12.1	11.8	11.4	13.7

PERCENT BY HOUR

100	200	300	400	500	600	700	800	900	1000	1100	1200
1.7	1.2	0.9	0.8	1.1	1.6	2.6	4.2	4.5	4.8	5.1	5.4

1300	1400	1500	1600	1700	1800	1900	2000	2100	2200	2300	2400
5.6	5.8	6.1	6.5	7.2	8	7.2	5.7	4.6	4	3.2	2.2

ALASKA DEPARTMENT OF TRANSPORTATION AND PUBLIC FACILITIES
Fixed Recorder Report 2007

SITE 10500035
PARKS HIGHWAY AT ESTER (NB) **ROUTE** 170000 **MP** 313.51

MONTH	MADT	%	6-10	(10-6)	MON	TUE	WED	THU	FRI	WKDY	SAT	SUN
JAN	906	78.3	87.4	12.6	98	94.5	97	103.8	115.7	101.8	98.4	93.1
FEB	988	85.4	87.8	12.2	108.5	91.2	93.6	98.8	109.6	100.3	101.5	97
MAR	1090	94.2	88.2	11.8	96.5	90.2	92.8	99.7	110.8	98	97.3	112.6
APR	1164	100.6	88.1	11.9	96.8	93.2	93.9	94.9	111.1	98	105.8	104.7
MAY	1312	113.4	85.5	14.5	104.2	89.9	87.7	92.4	110.8	97	107.4	107.7
JUN	1344	116.2	84.2	15.8	99.7	93	91.1	99.1	103.4	97.3	103.1	110.5
JUL	1542	133.3	84.9	15.1	97.1	87.8	95.7	93.5	109.9	96.8	102	114.2
AUG	1442	124.6	83.9	16.1	99.1	82.5	89.6	92.3	121.1	96.9	101.7	113.7
SEP	1303	112.6	87.2	12.8	105.4	93.2	91.3	97.9	112.3	100	102.7	97.5
OCT	986	85.2	87.1	12.9	97	93.9	99.5	100.1	115.9	101.3	94.2	99.3
NOV	931	80.5	87.7	12.3	98.2	98	105.3	96.8	110.4	101.7	91.1	100.5
DEC	881	76.1	87.6	12.4	99.6	90.9	101.7	103	118	102.6	98.6	88.4
ANN	1157		86.6	13.4	100	91.5	94.9	97.7	112.4	99.3	100.3	103.3

HISTORICAL DATA	
2007	1157
2006	1215
2005	1212
2004	1226
2003	1211
2002	1163
2001	1110
2000	1040
1999	1037
1998	1001
1997	939
1996	904
1995	915
1994	885
1993	850
1992	841
1991	775
1990	772
1989	749
1988	780
1987	657

HIGHEST DAYS

1ST	2ND	3RD	4TH	5TH	6TH	7TH	8TH	9TH	10TH	AVG
1973	1853	1841	1829	1759	1746	1739	1726	1709	1707	1788
29-Jul	27-Jul	28-May	4-Jul	8-Jul	3-Aug	15-Jul	20-Jul	22-Jul	25-May	
170.5	160.2	159.1	158.1	152	150.9	150.3	149.2	147.7	147.5	154.5

HIGHEST HOURS

1ST	2ND	3RD	4TH	5TH	6TH	7TH	8TH	9TH	10TH	20TH	30TH	40TH	50TH	AVG
185	178	168	161	160	158	157	156	156	151	145	141	136	131	163
18	19	17	18	18	15	19	17	17	20	13	19	18	18	
28-May	29-Jul	15-Jul	18-Mar	29-Jul	29-Jul	8-Jul	29-Jul	27-Jul	28-May	4-Jul	22-Jul	20-Apr	5-Aug	
16	15.4	14.5	13.9	13.8	13.7	13.6	13.5	13.5	13.1	12.5	12.2	11.8	11.3	14.1

PERCENT BY HOUR

100	200	300	400	500	600	700	800	900	1000	1100	1200
1.7	1.4	1	1	1.1	1.5	3.2	5.5	4.6	4.7	4.9	5.3

1300	1400	1500	1600	1700	1800	1900	2000	2100	2200	2300	2400
5.4	5.6	6	6.4	6.8	7.1	6.8	5.5	4.6	4	3.2	2.5

ALASKA DEPARTMENT OF TRANSPORTATION AND PUBLIC FACILITIES
Fixed Recorder Report 2007

SITE 10500035
PARKS HIGHWAY AT ESTER (SB) ROUTE 170000 MP 313.51

MONTH	MADT	%	6-10	(10-6)	MON	TUE	WED	THU	FRI	WKDY	SAT	SUN
JAN	822	80.5	87.8	12.2	96.2	94.2	98	105.4	121.8	103.1	97.4	87
FEB	901	88.2	87.9	12.1	97	93.3	94.6	105.2	119.8	102	100.4	89.6
MAR	1041	102	88.7	11.3	98.7	90.8	94.1	99.4	114.3	99.5	96.5	106.3
APR	1146	112.2	89.2	10.8	93.8	90.6	91.5	99.8	121.5	99.4	106	96.5
MAY	1309	128.2	87.8	12.2	96.2	88.3	89.2	98.5	120.4	98.5	109.7	97.7
JUN	1385	135.7	87.4	12.6	92.8	91.6	92.7	106.7	115.3	99.8	105.5	95
JUL	1447	141.7	88.2	11.8	97.9	90.9	94.3	98	117.5	99.7	103.1	98.5
AUG	1360	133.2	86	14	97.1	81.2	90.7	102.1	116.8	97.6	104.9	107.2
SEP	1240	110.3	88.2	11.8	105.3	93.3	91.1	97.9	112.7	100.1	102.8	97
OCT	1004	98.3	87	13	96.8	94.5	96.7	100.4	112.2	100.1	102.6	96.5
NOV	936	91.7	87.1	12.9	100.1	98.7	110.7	97.2	110.6	103.5	91.3	91.9
DEC	895	87.7	86.7	13.3	99	87.4	102.1	101.6	118.8	101.8	102.7	88.2
ANN	1021		87.6	12.4	96.9	91	95.9	101.3	117.2	100.5	101.8	95.9

HISTORICAL DATA

2007	1021
2006	1168
2005	1196
2004	1180
2003	1156
2002	1112
2001	1044
2000	988
1999	1000
1998	971
1997	910
1996	883
1995	907
1994	870
1992	800
1988	826
1987	698

HIGHEST DAYS

1ST	2ND	3RD	4TH	5TH	6TH	7TH	8TH	9TH	10TH	AVG
1845	1789	1776	1680	1672	1665	1661	1639	1602	1589	1692
25-May	27-Jul	29-Jun	20-Jul	13-Jul	15-Jun	6-Jul	28-Jul	26-May	3-Aug	
180.7	175.2	173.9	164.5	163.8	163.1	162.7	160.5	156.9	155.6	165.7

HIGHEST HOURS

1ST	2ND	3RD	4TH	5TH	6TH	7TH	8TH	9TH	10TH	20TH	30TH	40TH	50TH	AVG
165	163	162	161	158	153	152	152	150	149	141	135	130	127	157
19	18	11	20	18	19	18	18	18	19	19	19	17	18	
25-May	11-May	15-Jun	27-Jul	20-Jul	27-Jul	29-Jun	20-Apr	24-May	29-Jun	27-Apr	11-May	29-Jun	8-Nov	
16.2	16	15.9	15.8	15.5	15	14.9	14.9	14.7	14.6	13.8	13.2	12.7	12.4	15.4

PERCENT BY HOUR

100	200	300	400	500	600	700	800	900	1000	1100	1200
1.6	1.1	0.8	0.7	1.1	1.8	2	2.7	4.4	5	5.2	5.5

1300	1400	1500	1600	1700	1800	1900	2000	2100	2200	2300	2400
5.8	6	6.2	6.7	7.5	8.8	7.6	5.8	4.6	4	3.1	2

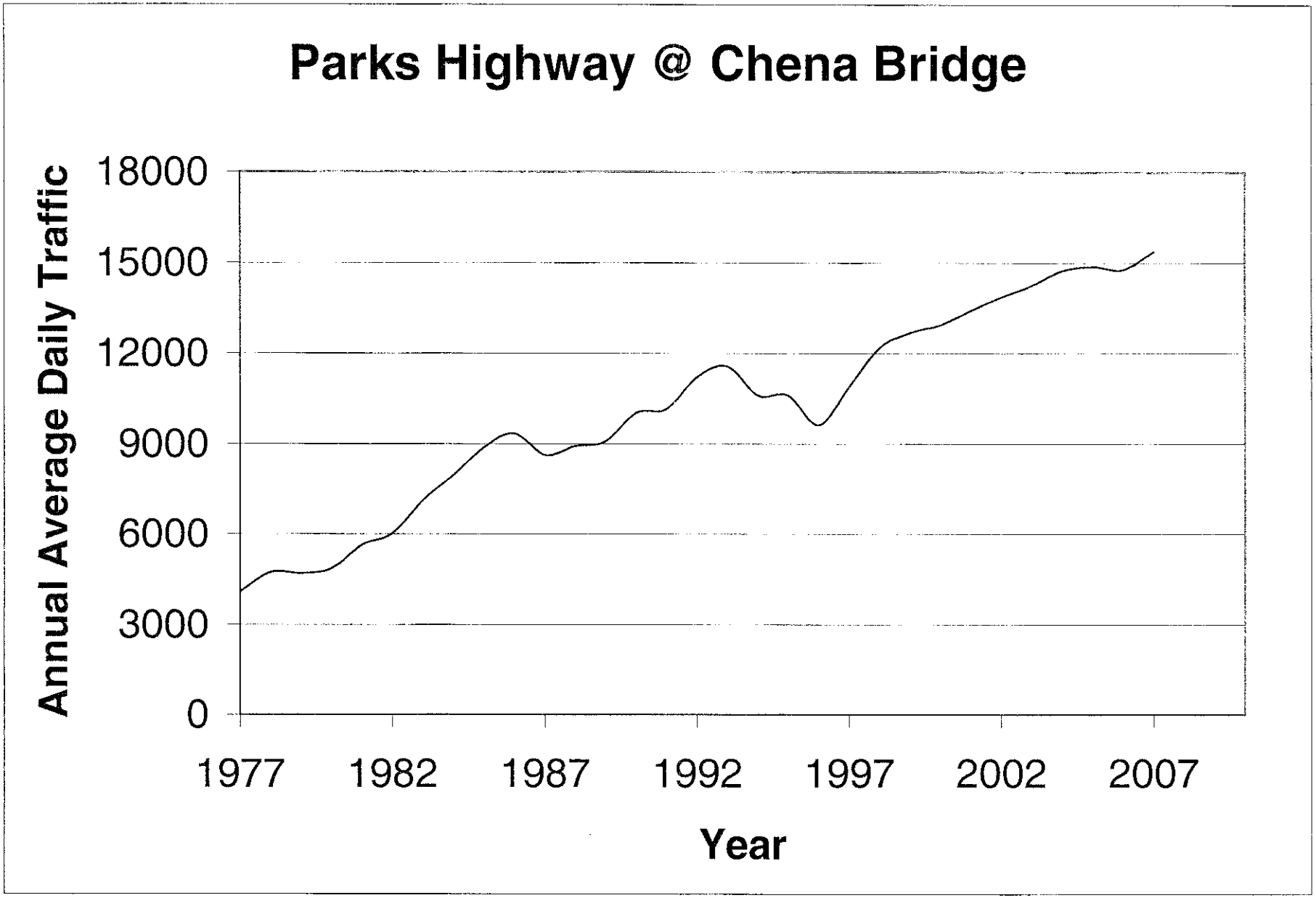
Parks Highway @ Chena Bridge
Annual Average Daily Traffic
18000
15000
12000
9000
6000
3000
0
1977
1982
1987
1992
1997
2002
2007
Year

ALASKA DEPARTMENT OF TRANSPORTATION AND PUBLIC FACILITIES
Fixed Recorder Report 2007

SITE 10600035
PARKS HIGHWAY CHENA BRIDGE (COMBINED) ROUTE 170000 MP 319.05

MONTH	MADT	%	6-10	(10-6)	MON	TUE	WED	THU	FRI	WKDY	SAT	SUN
JAN	12789	83.2	90.5	9.5	95.7	106.2	110	108.5	115.6	107.2	88.5	75.5
FEB	14075	91.6	90.8	9.2	104	106.1	107.2	107.8	111.5	107.3	89.2	74.2
MAR	14425	93.8	90.2	9.8	104.3	103.8	105.4	105.7	111.3	106.1	90	79.5
APR	15925	103.6	90.4	9.6	105.2	104	105.5	105.7	110.8	106.2	91.3	77.5
MAY	16901	109.9	89.6	10.4	96.9	106.8	107.1	108.5	113	106.5	90.3	77.3
JUN	17828	116	88.2	11.8	106.1	104.7	105	105.9	109.7	106.3	90.2	78.4
JUL	17080	111.1	88.2	11.8	107.8	108.7	100.3	107.8	108.9	106.7	87.6	78.9
AUG	16515	107.4	89	11	104.7	103.2	105.9	108.6	110.6	106.6	88.6	78.3
SEP	16089	104.7	90.5	9.5	98.7	108.2	107.9	107.9	112.7	107.1	88.5	76
OCT	15303	99.5	91.2	8.8	104.9	106.8	107	107	110.7	107.3	88.5	75.1
NOV	13960	90.8	90.4	9.6	105.6	109.4	112.8	100.6	109.2	107.5	86.7	75.7
DEC	13600	88.5	89.6	10.4	106.1	94.8	106.9	107.4	115.5	106.1	91.6	77.6
ANN	15374		89.9	10.1	103.3	105.2	106.8	106.8	111.6	106.7	89.3	77

HISTORICAL DATA	
2007	15374
2006	14773
2005	14878
2004	14745
2003	14252
2002	13869
2001	13426
2000	12938
1999	12687
1998	12194
1997	10879
1996	9618
1995	10601
1994	10601
1993	11582
1992	11207
1991	10142
1990	10019
1989	9073
1988	8912
1987	8618
1986	9332
1985	8866
1984	7944
1983	7119

HIGHEST DAYS

1ST	2ND	3RD	4TH	5TH	6TH	7TH	8TH	9TH	10TH	AVG
20832	19905	19755	19606	19556	19384	19340	19211	19158	19148	19590
22-Jun	21-Jun	29-Jun	1-Jun	20-Jun	25-May	25-Jun	18-Jun	18-May	15-Jun	
135.5	129.5	128.5	127.5	127.2	126.1	125.8	125	124.6	124.5	127.4

HIGHEST HOURS

1ST	2ND	3RD	4TH	5TH	6TH	7TH	8TH	9TH	10TH	20TH	30TH	40TH	50TH	AVG
1851	1839	1838	1827	1825	1812	1800	1798	1797	1796	1780	1768	1751	1738	1818
18	18	18	18	18	18	18	18	18	18	18	18	18	18	
18-Jun	5-Jun	1-Jun	30-May	12-Jun	19-Jun	2-Oct	25-Jun	23-Oct	1-May	29-May	10-Jul	27-Jun	15-May	
12	12	12	11.9	11.9	11.8	11.7	11.7	11.7	11.7	11.6	11.5	11.4	11.3	11.8

PERCENT BY HOUR

100	200	300	400	500	600	700	800	900	1000	1100	1200
1.4	0.9	0.6	0.5	0.6	1.5	3.1	5.7	5.1	4.3	4.4	5.1

1300	1400	1500	1600	1700	1800	1900	2000	2100	2200	2300	2400
5.9	5.8	5.9	6.7	7.8	9	7.3	5.5	4.5	3.8	2.9	2

ALASKA DEPARTMENT OF TRANSPORTATION AND PUBLIC FACILITIES
Fixed Recorder Report 2007

SITE 10600035
PARKS HIGHWAY AT CHENA BRIDGE (NB) ROUTE 170000 MP 319.05

MONTH	MADT	%	6-10	(10-6)	MON	TUE	WED	THU	FRI	WKDY	SAT	SUN
JAN	5869	82.5	90.1	9.9	96	106.6	110.1	108.7	115.7	107.4	87.5	75.3
FEB	6465	90.9	90.1	9.9	104.8	105.9	107.5	106.9	111.2	107.3	88.7	75
MAR	6669	93.7	89.8	10.2	104.6	103.6	105.6	106	111.5	106.3	89.3	79.4
APR	7370	103.6	90.2	9.8	105.8	104.3	106	105.7	110.8	106.5	90.2	77.2
MAY	7871	110.6	89.6	10.4	97	107.2	106.9	108.8	112.5	106.5	90.1	77.5
JUN	8343	117.3	88.3	11.7	106.2	105.1	105.1	106.7	109.5	106.5	90.2	77.2
JUL	8024	112.8	88.2	11.8	107.7	109	100.1	108.6	109.2	106.9	87.6	77.9
AUG	7667	107.8	88.7	11.3	104.3	103.1	105.9	109	111.5	106.8	88.7	77.4
SEP	7424	104.3	90.3	9.7	99.7	109.2	107.5	107.6	112.1	107.2	87.9	76.1
OCT	7039	98.9	91.1	8.9	105.3	107.4	107	107.5	110.8	107.6	87.4	74.6
NOV	6394	89.9	90.1	9.9	105.1	109.6	113.1	100.9	110.2	107.8	85.4	75.6
DEC	6245	87.8	89.4	10.6	106.3	95.2	106.9	107.4	116.5	106.5	90.9	76.8
ANN	7115		89.7	10.3	103.6	105.5	106.8	107	111.8	106.9	88.7	76.7

HISTORICAL DATA	
2007	7115
2006	6812
2005	6874
2004	6796
2003	6556
2002	6312
2001	7296
2000	7037
1999	6861
1998	6609
1997	5952
1996	4734
1995	4877
1994	4885
1993	5576
1992	5166
1988	4171
1987	4032
1986	4517
1985	4292
1984	3861
1983	3468

HIGHEST DAYS

1ST	2ND	3RD	4TH	5TH	6TH	7TH	8TH	9TH	10TH	AVG
9609	9493	9211	9192	9179	9151	9050	9012	9000	9000	9190
22-Jun	21-Jun	20-Jun	1-Jun	29-Jun	10-Jul	25-Jun	25-May	15-Jun	18-Jun	
135.1	133.4	129.5	129.2	129	128.6	127.2	126.7	126.5	126.5	129.2

HIGHEST HOURS

1ST	2ND	3RD	4TH	5TH	6TH	7TH	8TH	9TH	10TH	20TH	30TH	40TH	50TH	AVG
1016	983	973	962	960	960	959	957	956	955	937	933	922	914	968
8	8	8	8	8	8	8	8	8	8	8	8	8	8	
9-May	1-Oct	3-Apr	5-Apr	8-May	26-Apr	15-Feb	3-May	4-Apr	7-May	24-Apr	16-May	7-Nov	27-Aug	
14.3	13.8	13.7	13.5	13.5	13.5	13.5	13.5	13.4	13.4	13.2	13.1	13	12.8	13.6

PERCENT BY HOUR

100	200	300	400	500	600	700	800	900	1000	1100	1200
1.3	0.8	0.5	0.5	0.8	2.5	5.3	9	6.9	5.1	4.9	5.3

1300	1400	1500	1600	1700	1800	1900	2000	2100	2200	2300	2400
5.8	5.7	5.8	6	6.1	6.6	5.9	4.7	3.6	3	2.4	1.7

ALASKA DEPARTMENT OF TRANSPORTATION AND PUBLIC FACILITIES
Fixed Recorder Report 2007

SITE 10600035
PARKS HIGHWAY AT CHENA BRIDGE (SB) ROUTE 170000 MP 319.05

MONTH	MADT	%	6-10	(10-6)	MON	TUE	WED	THU	FRI	WKDY	SAT	SUN
JAN	6920	83.8	90.9	9.1	95.4	105.9	109.8	108.4	115.5	107	89.4	75.7
FEB	7610	92.1	91.4	8.6	103.2	106.2	106.9	108.6	111.8	107.3	89.6	73.6
MAR	7756	93.9	90.5	9.5	104.1	104	105.3	105.4	111.1	106	90.6	79.5
APR	8555	103.6	90.7	9.3	104.6	103.7	105.1	105.7	110.8	106	92.3	77.7
MAY	9030	109.3	89.6	10.4	96.7	106.6	107.3	108.3	113.4	106.5	90.5	77.2
JUN	9485	114.8	88.1	11.9	106	104.3	104.9	105.2	110	106.1	90.2	79.6
JUL	9056	109.7	88.1	11.9	107.9	108.5	100.4	107.1	108.7	106.5	87.6	79.8
AUG	8848	107.1	89.3	10.7	105.1	103.2	105.9	108.3	109.8	106.5	88.6	79.1
SEP	8664	104.9	90.7	9.3	97.8	107.5	108.3	108.2	113.3	107	89	75.8
OCT	8264	100.1	91.2	8.8	104.6	106.2	106.9	106.5	110.6	107	89.5	75.5
NOV	7567	91.6	90.6	9.4	106	109.2	112.6	100.4	108.3	107.3	87.8	75.8
DEC	7355	89.1	89.7	10.3	106	94.4	106.9	107.5	114.8	105.9	92.1	78.3
ANN	8259		90.1	9.9	103.1	105	106.7	106.6	111.5	106.6	89.8	77.3

HISTORICAL DATA	
2007	8259
2006	7961
2005	8005
2004	7950
2003	7696
2002	7557
2001	6130
2000	5901
1999	5827
1998	5585
1997	4928
1996	4890
1995	5729
1994	5716
1993	6007
1992	6042
1991	5349
1988	4741
1987	4586
1986	4834
1985	4573
1984	4080
1983	3651

HIGHEST DAYS

1ST	2ND	3RD	4TH	5TH	6TH	7TH	8TH	9TH	10TH	AVG
11223	10576	10414	10412	10372	10345	10345	10290	10211	10164	10435
22-Jun	29-Jun	1-Jun	21-Jun	25-May	20-Jun	18-May	25-Jun	18-Jun	9-Jul	
135.9	128.1	126.1	126.1	125.6	125.3	125.3	124.6	123.6	123.1	126.3

HIGHEST HOURS

1ST	2ND	3RD	4TH	5TH	6TH	7TH	8TH	9TH	10TH	20TH	30TH	40TH	50TH	AVG
1260	1232	1231	1229	1228	1228	1217	1217	1215	1211	1194	1187	1183	1174	1227
18	18	18	18	18	18	18	18	18	18	18	18	18	18	
2-Oct	3-Oct	30-Apr	23-Oct	17-Sep	14-May	15-Oct	1-May	16-May	10-May	1-Oct	13-Jun	3-May	1-Aug	
15.3	14.9	14.9	14.9	14.9	14.9	14.7	14.7	14.7	14.7	14.5	14.4	14.3	14.2	14.9

PERCENT BY HOUR

100	200	300	400	500	600	700	800	900	1000	1100	1200
1.5	1	0.6	0.5	0.4	0.6	1.2	2.9	3.6	3.6	3.9	4.9

1300	1400	1500	1600	1700	1800	1900	2000	2100	2200	2300	2400
5.9	5.8	6	7.4	9.2	11.2	8.5	6.2	5.2	4.5	3.3	2.2

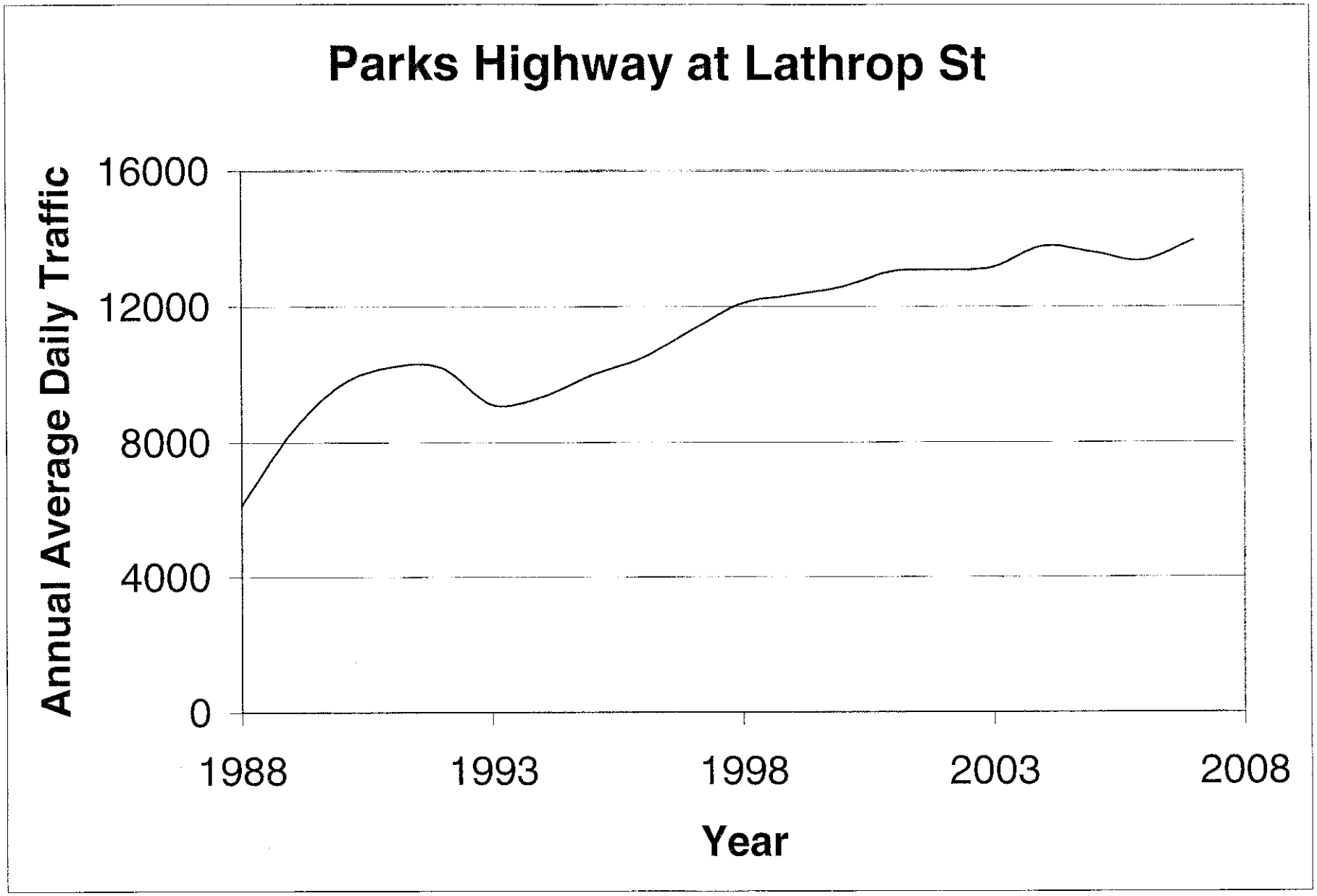
Parks Highway at Lathrop St
Annual Average Daily Traffic
16000
12000
8000
4000
0
1988
1993
1998
2003
2008
Year

ALASKA DEPARTMENT OF TRANSPORTATION AND PUBLIC FACILITIES
Fixed Recorder Report 2007

SITE 10700035
PARKS HIGHWAY AT LATHROP STREET (COMBINED) ROUTE 170000 MP 322.099

MONTH	MADT	%	6-10	(10-6)	MON	TUE	WED	THU	FRI	WKDY	SAT	SUN
JAN	11794	84.6	90.9	9.1	96.5	111.2	116.9	114.5	118.6	111.5	79.7	62.6
FEB	12880	92.3	90.7	9.3	108	113	113.7	113.5	113.3	112.3	77.6	60.9
MAR	13354	95.7	90.2	9.8	108.5	110.8	111.7	111.6	113.2	111.2	79.3	64.9
APR	14866	106.6	90.9	9.1	109.1	111.2	111.5	110.3	112.1	110.8	83.2	62.6
MAY	15316	109.8	90.2	9.8	97.2	112.9	114.6	114.5	115.3	110.9	81.6	63.9
JUN	15824	113.4	89.1	10.9	109.4	108.9	110.5	110.9	112.6	110.5	81.1	66.5
JUL	15298	109.7	88.9	11.1	111.8	113.6	102.8	112.3	112.9	110.7	80.3	66.2
AUG	15210	109	89.8	10.2	107.2	109.3	111.9	112.4	112.9	110.7	80.9	65.5
SEP	14621	104.8	91.2	8.8	99.3	112.8	113.9	114	115.6	111.1	80.8	63.6
OCT	13797	98.9	91.6	8.4	110	113.3	113.7	111.2	112.1	112.1	78.9	60.7
NOV	12498	89.6	90.8	9.2	110.5	115	118.4	104.1	111.4	111.9	77.7	62.8
DEC	11930	85.5	90	10	107	99.7	112.8	114.2	117.4	110.2	82.6	66.4
ANN	13949		90.4	9.6	106.2	111	112.7	112	114	111.2	80.3	63.9

HISTORICAL DATA	
2007	13949
2006	13357
2005	13596
2004	13777
2003	13158
2002	13070
2001	13040
2000	12582
1999	12344
1998	12089
1997	11320
1996	10478
1995	9973
1994	9336
1993	9097
1992	10178
1991	10205
1990	9682
1989	8287
1988	6139

HIGHEST DAYS

1ST	2ND	3RD	4TH	5TH	6TH	7TH	8TH	9TH	10TH	AVG
18289	18142	18047	18008	17935	17934	17870	17840	17817	17813	17970
20-Jun	1-Jun	4-May	16-May	29-Jun	21-Jun	28-Jun	18-May	10-Jul	8-Jun	
131.1	130.1	129.4	129.1	128.6	128.6	128.1	127.9	127.7	127.7	128.8

HIGHEST HOURS

1ST	2ND	3RD	4TH	5TH	6TH	7TH	8TH	9TH	10TH	20TH	30TH	40TH	50TH	AVG
1790	1780	1735	1729	1725	1717	1715	1712	1710	1708	1685	1670	1653	1638	1732
18	18	18	18	18	18	18	18	18	18	18	18	18	18	
30-May	29-May	20-Jun	1-May	23-May	31-May	25-Apr	2-Aug	16-Jul	24-Jul	26-Jul	11-Jul	14-Jun	28-Mar	
12.8	12.8	12.4	12.4	12.4	12.3	12.3	12.3	12.3	12.2	12.1	12	11.9	11.7	12.4

PERCENT BY HOUR

100	200	300	400	500	600	700	800	900	1000	1100	1200
1.2	0.8	0.6	0.5	0.6	2.1	4	6.8	6	4.7	4.6	5.3

1300	1400	1500	1600	1700	1800	1900	2000	2100	2200	2300	2400
6	5.8	5.9	6.8	8	8.9	6.4	4.6	3.6	3	2.3	1.6

ALASKA DEPARTMENT OF TRANSPORTATION AND PUBLIC FACILITIES
Fixed Recorder Report 2007

SITE 10700035
PARKS HIGHWAY AT LATHROP STREET (WB) **ROUTE** 170000 **MP** 322.1

MONTH	MADT	%	6-10	(10-6)	MON	TUE	WED	THU	FRI	WKDY	SAT	SUN
JAN	5813	84.6	91.6	8.4	96.8	111	117.1	114.5	119	111.7	79.3	62.2
FEB	6348	92.4	92	8	108.2	112.5	114.1	114.6	113.9	112.7	76.8	59.9
MAR	6532	95.1	91.7	8.3	108.8	111.3	111.9	111.7	113.5	111.4	78.2	64.6
APR	7333	106.7	92.1	7.9	109.4	111.1	111.4	110.2	112.4	110.9	83.1	62.5
MAY	7578	110.3	91.2	8.8	97	113.2	115	114.3	115.8	111.1	80.9	63.7
JUN	7790	113.4	89.9	10.1	109.7	108.8	110.5	110.9	112.1	110.4	81.1	66.9
JUL	7520	109.5	89.8	10.2	111.8	113.8	103	112	113	110.7	79.7	66.9
AUG	7481	108.9	90.9	9.1	108	109.2	112.1	112.6	112.5	110.9	79.9	65.7
SEP	7240	105.4	92.1	7.9	99.4	113	114.6	114.3	115.9	111.4	79.7	63
OCT	6801	99	92.5	7.5	110	113	114.3	111	113.3	112.3	78	60.5
NOV	6169	89.8	91.7	8.3	110.4	115.9	119	103.9	111.9	112.2	77.1	61.8
DEC	5834	84.9	91.1	8.9	106.5	99.8	113.4	114.7	118.2	110.5	81.9	65.4
ANN	6870		91.4	8.6	106.3	111.1	113	112.1	114.3	111.4	79.6	63.6

HISTORICAL DATA	
2007	6870
2006	6577
2005	6297
2004	6746
2003	6176
2002	6355
2001	6371
2000	6159
1999	6050
1998	5917
1997	5550
1996	5147
1995	4925
1994	4584
1993	4424
1992	5002
1991	5097
1990	4800
1989	4108
1988	3161

HIGHEST DAYS

1ST	2ND	3RD	4TH	5TH	6TH	7TH	8TH	9TH	10TH	AVG
9017	9008	8941	8918	8889	8869	8820	8810	8803	8799	8887
4-May	20-Jun	1-Jun	16-May	29-Jun	18-May	21-Jun	28-Jun	11-May	1-May	
131.3	131.1	130.1	129.8	129.4	129.1	128.4	128.2	128.1	128.1	129.4

HIGHEST HOURS

1ST	2ND	3RD	4TH	5TH	6TH	7TH	8TH	9TH	10TH	20TH	30TH	40TH	50TH	AVG
932	917	911	911	909	904	904	902	901	900	880	869	856	845	909
18	18	18	18	18	18	18	18	18	18	18	18	18	18	
29-May	25-Apr	31-May	17-Apr	16-May	19-Sep	1-May	22-May	24-May	30-May	25-Jul	16-Apr	21-Jun	23-Apr	
13.6	13.3	13.3	13.3	13.2	13.2	13.2	13.1	13.1	13.1	12.8	12.6	12.5	12.3	13.2

PERCENT BY HOUR

100	200	300	400	500	600	700	800	900	1000	1100	1200
1.1	0.6	0.5	0.5	0.7	1.4	3.5	7.3	5.7	4.9	4.8	5.7

1300	1400	1500	1600	1700	1800	1900	2000	2100	2200	2300	2400
6.1	5.9	5.9	6.8	8.2	9.2	6.3	4.5	3.6	2.9	2.2	1.6

ALASKA DEPARTMENT OF TRANSPORTATION AND PUBLIC FACILITIES
Fixed Recorder Report 2007

SITE 10700035
PARKS HIGHWAY AT LATHROP STREET (EB) ROUTE 170000 MP 322.1

MONTH	MADT	%	6-10	(10-6)	MON	TUE	WED	THU	FRI	WKDY	SAT	SUN
JAN	5981	84.5	90.2	9.8	96.2	111.4	116.6	114.5	118.2	111.4	80.1	62.9
FEB	6532	92.3	89.5	10.5	107.7	113.4	113.3	112.5	112.8	111.9	78.4	61.9
MAR	6823	96.4	88.8	11.2	108.2	110.3	111.5	111.5	112.9	110.9	80.4	65.1
APR	7534	106.4	89.9	10.1	108.8	111.4	111.6	110.5	111.8	110.8	83.2	62.7
MAY	7738	109.3	89.2	10.8	97.3	112.5	114.3	114.7	114.8	110.7	82.3	64.1
JUN	8034	113.5	88.2	11.8	109.1	109	110.5	111	113	110.5	81.2	66.2
JUL	7778	109.9	88.1	11.9	111.8	113.5	102.7	112.6	112.8	110.7	80.9	65.6
AUG	7728	109.2	88.7	11.3	106.4	109.3	111.6	112.2	113.3	110.6	81.9	65.3
SEP	7381	104.3	90.3	9.7	99.1	112.7	113.3	113.6	115.3	110.8	81.8	64.2
OCT	6996	98.8	90.7	9.3	110.1	113.6	113.2	111.4	111	111.9	79.8	61
NOV	6329	89.4	90	10	110.6	114.2	117.9	104.4	111	111.6	78.3	63.7
DEC	6096	86.1	88.9	11.1	107.4	99.5	112.2	113.7	116.6	109.9	83.2	67.3
ANN	7079		89.4	10.6	106.1	110.9	112.4	111.9	113.6	111	81	64.2

HISTORICAL DATA	
2007	7079
2006	6781
2005	7298
2004	7031
2003	6983
2002	6714
2001	6669
2000	6423
1999	6295
1998	6171
1997	5770
1996	5330
1995	5048
1994	4752
1993	4674
1992	5177
1991	5109
1990	4882
1989	4179
1988	2993

HIGHEST DAYS

1ST	2ND	3RD	4TH	5TH	6TH	7TH	8TH	9TH	10TH	AVG
9281	9201	9128	9114	9096	9090	9070	9060	9053	9046	9114
20-Jun	1-Jun	22-Jun	21-Jun	8-Jun	16-May	31-May	28-Jun	10-Jul	29-Jun	
131.1	130	128.9	128.7	128.5	128.4	128.1	128	127.9	127.8	128.7

HIGHEST HOURS

1ST	2ND	3RD	4TH	5TH	6TH	7TH	8TH	9TH	10TH	20TH	30TH	40TH	50TH	AVG
890	868	863	854	853	853	851	848	844	841	824	811	801	795	857
18	18	18	18	18	18	18	18	18	18	18	18	18	18	
30-May	16-Jul	31-Jul	19-Jun	20-Jun	23-May	1-Aug	29-May	10-Jul	5-Jun	11-Jul	28-Jun	16-Aug	30-Aug	
12.6	12.3	12.2	12.1	12	12	12	12	11.9	11.9	11.6	11.5	11.3	11.2	12.1

PERCENT BY HOUR

100	200	300	400	500	600	700	800	900	1000	1100	1200
1.3	1	0.7	0.5	0.6	2.8	4.5	6.3	6.2	4.6	4.3	4.9

1300	1400	1500	1600	1700	1800	1900	2000	2100	2200	2300	2400
5.9	5.8	6	6.7	7.8	8.6	6.4	4.7	3.6	3.1	2.3	1.6

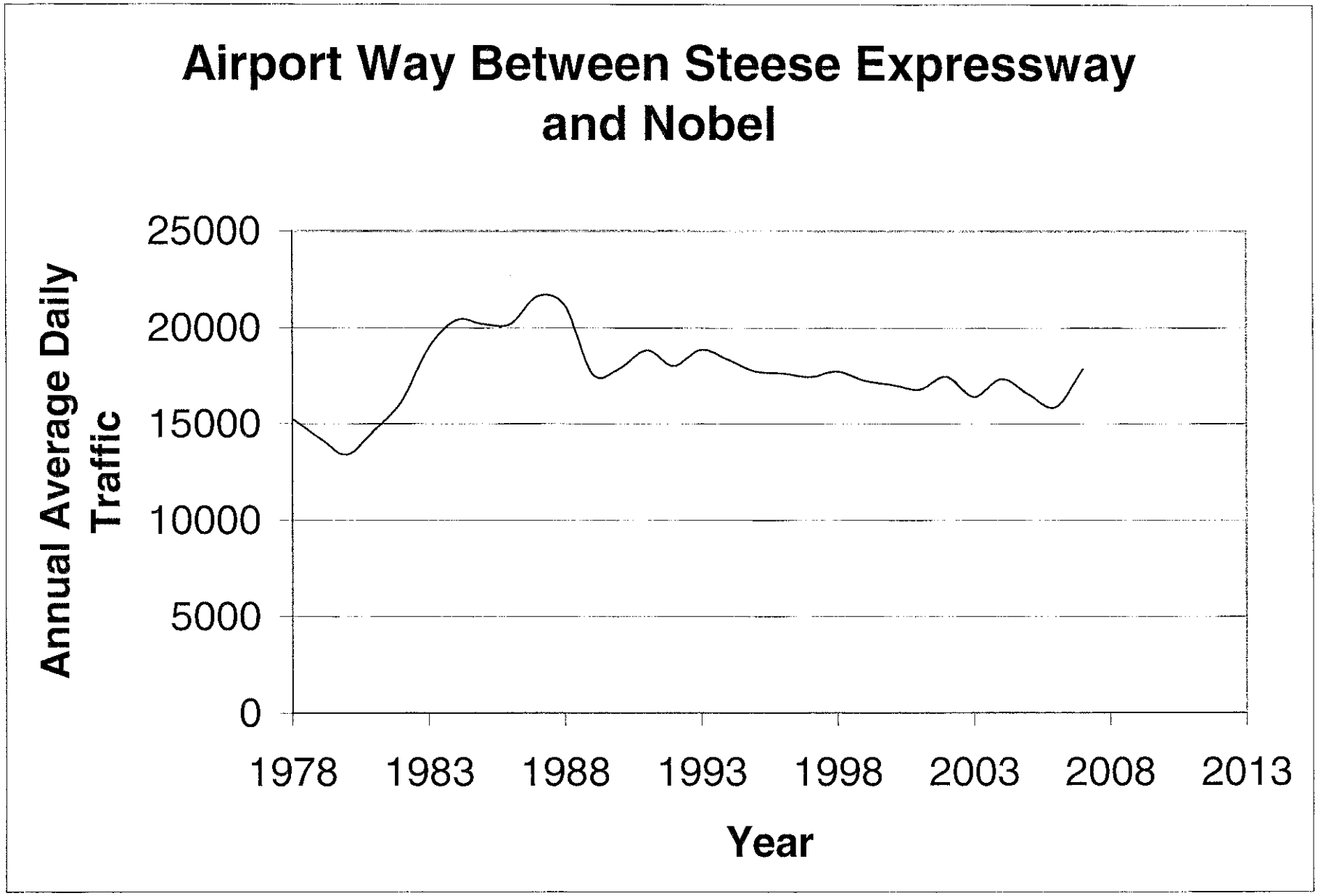
Airport Way Between Steese Expressway and Nobel
Annual Average Daily Traffic
25000
20000
15000
10000
5000
0
1978
1983
1988
1993
1998
2003
2008
2013
Year

ALASKA DEPARTMENT OF TRANSPORTATION AND PUBLIC FACILITIES
Fixed Recorder Report 2007

SITE 11200035

AIRPORT WAY BETWEEN STEESE EXPWY AND NOBLE STREET (COMBINED) ROUTE 175700 MP 0.183

MONTH	MADT	%	6-10	(10-6)	MON	TUE	WED	THU	FRI	WKDY	SAT	SUN
JAN	15690	87.9	90.6	9.4	92.1	108.3	111	110.4	121.2	108.6	90.9	66
FEB	17518	98.2	90.5	9.5	101.3	105	107.6	108.6	118.6	108.2	93.9	65
MAR	18019	101	90.3	9.7	102.5	102.8	103.5	106.4	118.7	106.8	96.9	69.1
APR	19164	107.4	90.7	9.3	104.8	104.3	105	106.8	117	107.6	94.7	67.5
MAY	19088	107	89.7	10.3	94.2	107.6	107.6	110.4	118.8	107.7	92.5	68.9
JUN	19131	107.2	88.7	11.3	104.8	103.5	104.7	109	115.6	107.5	91.3	71
JUL	19187	107.5	88.5	11.5	104.8	105.4	106.5	105.9	112.6	107	92.9	72
AUG	18727	105	90	10	105	103.8	107.4	107.8	114.9	107.8	91.9	69.2
SEP	18024	101	90.9	9.1	96.4	108.6	108	109.6	118.7	108.3	92.1	66.8
OCT	17613	98.7	91.4	8.6	104.4	108.8	109.8	108.6	113.1	108.9	89.7	65.6
NOV	16217	90.9	90.6	9.4	103.9	109.3	110.8	99.2	117.9	108.2	92.6	66.3
DEC	15715	88.1	90	10	102	94.5	108	108.4	122.1	107	94.4	70.6
ANN	17841		90.2	9.8	101.4	105.2	107.5	107.6	117.4	107.8	92.8	68.2

HISTORICAL DATA	
2007	17841
2006	15874
2005	16533
2004	17320
2003	16391
2002	17445
2001	16773
2000	17019
1999	17237
1998	17708
1997	17425
1996	17617
1995	17710
1994	18308
1993	18829
1992	17997
1991	18814
1990	17858
1989	17588
1988	21139
1987	21632
1986	20178
1985	20181
1984	20368
1983	18930

HIGHEST DAYS

1ST	2ND	3RD	4TH	5TH	6TH	7TH	8TH	9TH	10TH	AVG
24029	23137	22881	22718	22684	22654	22635	22605	22601	22528	22847
4-May	18-May	21-Jun	1-Jun	30-Mar	15-Jun	27-Apr	11-May	13-Apr	20-Apr	
134.7	129.7	128.2	127.3	127.1	127	126.9	126.7	126.7	126.3	128.1

HIGHEST HOURS

1ST	2ND	3RD	4TH	5TH	6TH	7TH	8TH	9TH	10TH	20TH	30TH	40TH	50TH	AVG
1984	1962	1960	1960	1957	1947	1928	1911	1894	1892	1848	1837	1822	1809	1940
18	18	18	18	18	18	18	18	18	18	18	18	18	18	
3-May	3-Oct	2-Oct	4-May	1-Aug	5-Sep	7-Sep	4-Sep	2-Aug	20-Sep	2-May	5-Jun	18-Apr	30-Aug	
11.1	11	11	11	11	10.9	10.8	10.7	10.6	10.6	10.4	10.3	10.2	10.1	10.9

PERCENT BY HOUR

100	200	300	400	500	600	700	800	900	1000	1100	1200
1.3	0.8	0.6	0.5	0.5	1.7	2.9	5.2	4.6	4.2	4.6	6.1

1300	1400	1500	1600	1700	1800	1900	2000	2100	2200	2300	2400
7.1	6.6	6.9	7.2	7.9	8.2	6.4	4.9	4	3.5	2.5	1.8

ALASKA DEPARTMENT OF TRANSPORTATION AND PUBLIC FACILITIES
Fixed Recorder Report 2007

SITE 11200035
AIRPORT WAY BETWEEN STEESE EXPWY AND NOBLE STREET (EB) ROUTE 175700 MP 0.183

MONTH	MADT	%	6-10	(10-6)	MON	TUE	WED	THU	FRI	WKDY	SAT	SUN
JAN	7587	88	92.5	7.5	92.6	109	111.7	111.3	123.5	109.6	89.3	62.6
FEB	8478	98.3	92.9	7.1	101.8	105.4	108.1	109.6	121.1	109.2	92	62
MAR	8719	101.1	92.7	7.3	103	103.8	104.4	107	120.9	107.8	95.1	65.8
APR	9295	107.8	92.9	7.1	105.1	104.8	105.6	108	119.1	108.5	92.9	64.4
MAY	9220	106.9	91.8	8.2	94.6	108.1	108.5	111.4	120.5	108.6	90.8	66.2
JUN	9279	107.6	90.7	9.3	105	104.3	105.1	110	116.8	108.2	90.5	68.2
JUL	9281	107.6	90.7	9.3	105.6	105.8	106.8	106.6	113.6	107.7	91.9	69.9
AUG	9052	105	91.8	8.2	104.9	104.4	107.9	108.8	116.7	108.5	90.2	67.1
SEP	8697	100.8	92.6	7.4	96	109.4	109.2	110.3	120.3	109	90.8	64
OCT	8517	98.7	93.3	6.7	104.6	109	110.3	109.1	114.7	109.5	90.1	62.2
NOV	7807	90.5	92.6	7.4	103.9	109.5	111.9	99.9	119.8	109	91.9	63.1
DEC	7569	87.8	92	8	102.4	95.3	108.5	108.6	123.2	107.6	93.7	68.3
ANN	8625		92.2	7.8	101.6	105.7	108.2	108.4	119.2	108.6	91.6	65.3

HISTORICAL DATA	
2007	8625
2006	8099
2005	8562
2004	8874
2003	8384
2002	8797
2001	8417
2000	8503
1999	8629
1998	8870
1997	8725
1996	8838
1995	8893
1994	9232
1993	9502
1992	9206
1991	9679
1990	9204
1989	9073
1988	10468
1987	10605
1986	9835
1985	10815
1984	11319
1983	10597

HIGHEST DAYS

1ST	2ND	3RD	4TH	5TH	6TH	7TH	8TH	9TH	10TH	AVG
11771	11366	11306	11282	11225	11209	11203	11194	11084	11068	11271
4-May	18-May	15-Jun	21-Jun	30-Mar	11-May	27-Apr	13-Apr	1-Jun	20-Apr	
136.5	131.8	131.1	130.8	130.1	130	129.9	129.8	128.5	128.3	130.7

HIGHEST HOURS

1ST	2ND	3RD	4TH	5TH	6TH	7TH	8TH	9TH	10TH	20TH	30TH	40TH	50TH	AVG
1051	1048	1023	1021	1015	1012	1007	1006	1003	996	982	972	965	955	1018
8	8	8	8	8	8	8	8	8	8	8	18	8	8	
16-May	25-Apr	3-Oct	15-May	9-Oct	12-Feb	4-Oct	21-Feb	6-Sep	22-Aug	7-May	1-Aug	13-Feb	14-Feb	
12.2	12.2	11.9	11.8	11.8	11.7	11.7	11.7	11.6	11.5	11.4	11.3	11.2	11.1	11.8

PERCENT BY HOUR

100	200	300	400	500	600	700	800	900	1000	1100	1200
1.1	0.7	0.5	0.4	0.4	0.9	3	7.2	5.2	4.7	5	6.9

1300	1400	1500	1600	1700	1800	1900	2000	2100	2200	2300	2400
6.6	6.6	6.7	7.2	7.7	7.9	6.3	4.7	3.5	3	2.3	1.6

ALASKA DEPARTMENT OF TRANSPORTATION AND PUBLIC FACILITIES
Fixed Recorder Report 2007

SITE 11200035
AIRPORT WAY BETWEEN STEESE EXPWY AND NOBLE STREET (WB) **ROUTE** 175700 **MP** 0.183

MONTH	MADT	%	6-10	(10-6)	MON	TUE	WED	THU	FRI	WKDY	SAT	SUN
JAN	8103	87.9	88.8	11.2	91.7	107.6	110.3	109.6	119.2	107.7	92.3	69.3
FEB	9040	98.1	88.3	11.7	100.9	104.5	107.1	107.7	116.2	107.3	95.8	67.8
MAR	9299	100.9	88	12	102.1	101.8	102.6	105.9	116.7	105.8	98.6	72.2
APR	9870	107.1	88.6	11.4	104.4	103.8	104.4	105.7	114.9	106.6	96.4	70.4
MAY	9868	107.1	87.7	12.3	93.8	107.2	106.8	109.5	117.1	106.9	94.1	71.5
JUN	9853	106.9	86.7	13.3	104.6	102.8	104.3	108.1	114.5	106.9	92.1	73.6
JUL	9906	107.5	86.4	13.6	104	104.9	106.3	105.2	111.7	106.4	93.8	74
AUG	9675	105	88.2	11.8	105	103.2	106.9	106.9	113.3	107.1	93.5	71.2
SEP	9328	101.2	89.4	10.6	96.7	107.8	106.8	108.8	117.1	107.4	93.3	69.4
OCT	9096	98.7	89.7	10.3	104.3	108.7	109.2	108.1	111.6	108.4	89.3	68.8
NOV	8410	91.3	88.7	11.3	103.8	109.1	109.7	98.6	116.1	107.5	93.3	69.3
DEC	8145	88.4	88.1	11.9	101.6	93.8	107.5	108.2	121.1	106.4	95.1	72.8
ANN	9216		88.2	11.8	101.1	104.6	106.8	106.9	115.8	107	94	70.9

HISTORICAL DATA	
2007	9216
2006	7774
2005	7971
2004	8446
2003	8007
2002	8649
2001	8357
2000	8516
1999	8609
1998	8838
1997	8700
1996	8779
1995	8818
1994	9076
1993	9328
1992	8791
1991	9135
1990	8654
1989	8515
1988	10671
1987	11027
1986	10341
1985	9367
1984	9055
1983	8328

HIGHEST DAYS

1ST	2ND	3RD	4TH	5TH	6TH	7TH	8TH	9TH	10TH	AVG
12258	11771	11634	11599	11502	11460	11459	11432	11407	11396	11592
4-May	18-May	1-Jun	21-Jun	7-Sep	20-Apr	30-Mar	27-Apr	13-Apr	11-May	
133	127.7	126.2	125.9	124.8	124.3	124.3	124	123.8	123.7	125.8

HIGHEST HOURS

1ST	2ND	3RD	4TH	5TH	6TH	7TH	8TH	9TH	10TH	20TH	30TH	40TH	50TH	AVG
1089	1059	1032	1025	1018	1017	1009	1009	1006	1000	980	968	962	954	1026
18	13	18	18	13	18	18	18	18	18	18	13	18	18	
2-Oct	21-Jul	3-Oct	4-May	16-May	18-May	4-Oct	9-Apr	4-Sep	20-Sep	17-Sep	17-May	29-Mar	10-Apr	
11.8	11.5	11.2	11.1	11	11	10.9	10.9	10.9	10.9	10.6	10.5	10.4	10.4	11.1

PERCENT BY HOUR

100	200	300	400	500	600	700	800	900	1000	1100	1200
1.6	1	0.7	0.6	0.6	2.5	2.7	3.4	4.1	3.7	4.2	5.4

1300	1400	1500	1600	1700	1800	1900	2000	2100	2200	2300	2400
7.6	6.5	7	7.3	8.1	8.5	6.4	5.1	4.4	3.9	2.7	2.1

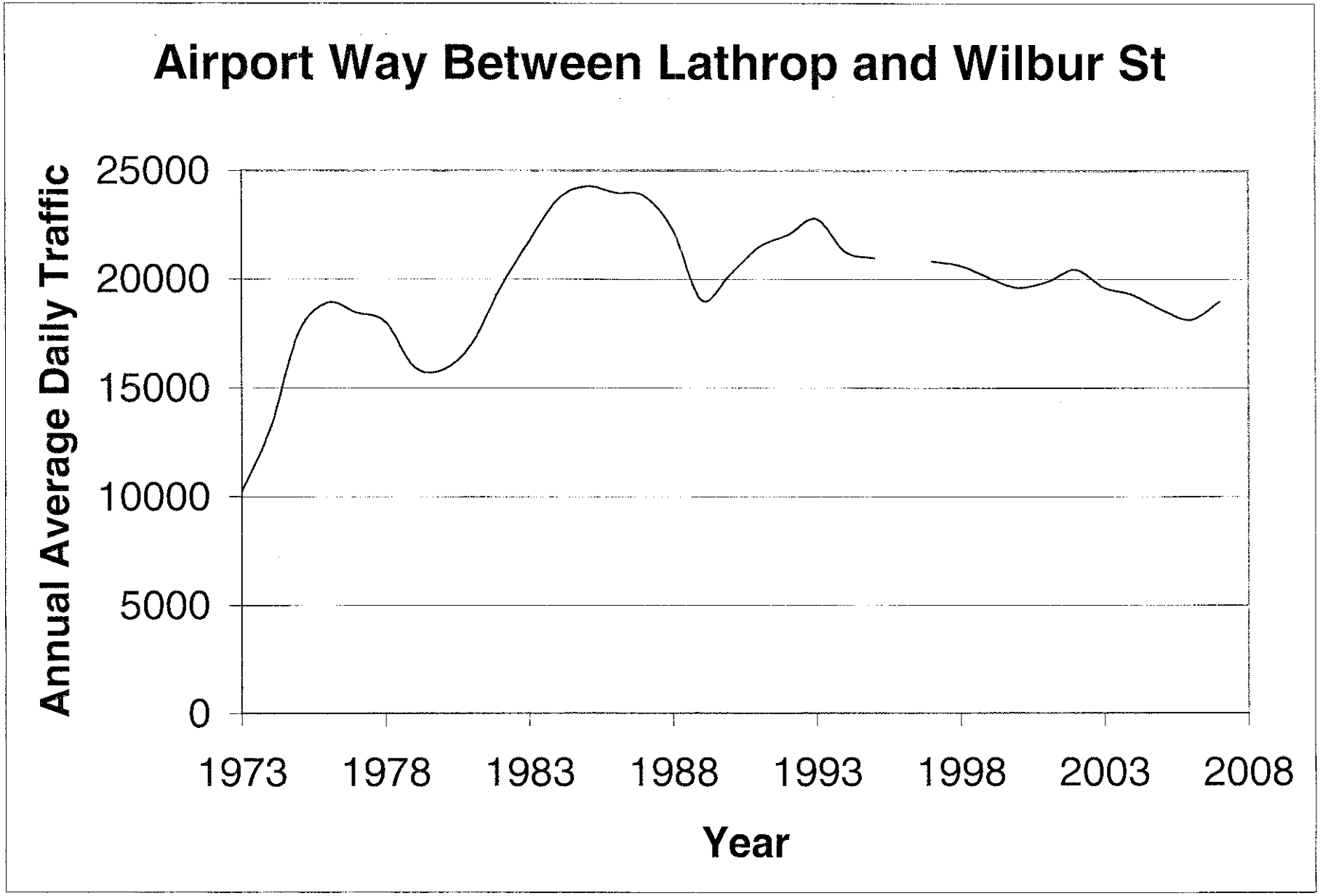
Airport Way Between Lathrop and Wilbur St
Annual Average Daily Traffic
25000
20000
15000
10000
5000
0
1973
1978
1983
1988
1993
1998
2003
2008
Year

ALASKA DEPARTMENT OF TRANSPORTATION AND PUBLIC FACILITIES
Fixed Recorder Report 2007

SITE 11100035
AIRPORT WAY BETWEEN LATHROP STREET AND WILBUR STREET (COMBINED) ROUTE 175700 MP 1.398

MONTH	MADT	%	6-10	(10-6)	MON	TUE	WED	THU	FRI	WKDY	SAT	SUN
JAN	15934	84	91.1	8.9	90.3	108.9	111.6	109.7	119.8	108.1	92.4	67.2
FEB	17766	93.7	91.8	8.2	102.3	106	107.6	108	115.8	107.9	92.3	68
MAR	18877	99.5	91.8	8.2	102.7	106.6	105.6	107.5	116.9	107.9	94.1	66.6
APR	20199	106.5	91.5	8.5	103.7	104.9	104.3	107.5	113.8	106.8	95.9	69.9
MAY	20628	108.8	91	9	104.5	105.7	104.9	106.6	115	107.3	92	71.2
JUN	20443	107.8	89.5	10.5	105.6	104	105.7	110	112.3	107.5	91.5	70.9
JUL	20219	106.6	90.4	9.6	105.3	105.2	106.5	106.3	112	107.1	93.9	70.7
AUG	20688	109.1	91.1	8.9	106.5	105	107.1	108	113.5	108	90.3	69.6
SEP	20015	105.5	91.3	8.7	87.4	114.4	115.6	109.1	116	108.5	88.9	68.7
OCT	19074	100.6	92.6	7.4	106.4	109.1	111.9	108	109.9	109.1	87.4	67.4
NOV	17101	90.2	90.4	9.6	104.2	110.6	110.8	95.7	117.8	107.8	92.5	68.6
DEC	16653	87.8	89.6	10.4	104.3	92.7	107.8	108.1	119.1	106.4	95.6	72.4
ANN	18966		91	9	101.9	106.1	108.3	107	115.2	107.7	92.2	69.3

HISTORICAL DATA	
2007	18966
2006	18118
2005	18564
2004	19267
2003	19591
2002	20436
2001	19878
2000	19597
1999	20041
1998	20609
1995	20955
1994	21244
1993	22767
1992	22035
1991	21470
1990	20221
1989	19027
1988	22237
1987	23836
1986	23975
1985	24271
1984	23678
1983	21730

HIGHEST DAYS

1ST	2ND	3RD	4TH	5TH	6TH	7TH	8TH	9TH	10TH	AVG
25658	24249	23981	23852	23771	23729	23548	23470	23458	23333	23905
21-Jun	31-Aug	4-May	22-Jun	3-Aug	7-Sep	17-Aug	15-Jun	11-May	20-Apr	
135.3	127.9	126.4	125.8	125.3	125.1	124.2	123.7	123.7	123	126

HIGHEST HOURS

1ST	2ND	3RD	4TH	5TH	6TH	7TH	8TH	9TH	10TH	20TH	30TH	40TH	50TH	AVG
2106	2011	2005	1991	1977	1972	1950	1949	1949	1948	1928	1905	1888	1874	1986
18	15	17	17	17	17	17	17	17	17	17	16	18	18	
21-Jun	31-Aug	15-Aug	5-Sep	31-Aug	3-Oct	6-Sep	17-Oct	7-Sep	4-May	20-Apr	13-Apr	24-Apr	15-Jun	
11.1	10.6	10.6	10.5	10.4	10.4	10.3	10.3	10.3	10.3	10.2	10	10	9.9	10.5

PERCENT BY HOUR

100	200	300	400	500	600	700	800	900	1000	1100	1200
1.3	0.9	0.6	0.5	0.6	1.1	2	3.7	4.2	4.5	5.3	6.5

1300	1400	1500	1600	1700	1800	1900	2000	2100	2200	2300	2400
7.4	7.3	7.5	7.8	8.1	7.8	6.3	5	4.1	3.4	2.5	1.8

ALASKA DEPARTMENT OF TRANSPORTATION AND PUBLIC FACILITIES
Fixed Recorder Report 2007

SITE 11100035
AIRPORT WAY BETWEEN LATHROP STREET AND WILBUR STREET (EB) ROUTE 175700 MP 1.398

MONTH	MADT	%	6-10	(10-6)	MON	TUE	WED	THU	FRI	WKDY	SAT	SUN
JAN	8289	85.8	91.3	8.7	92.2	108.8	111	109.9	119.5	108.3	91.2	67.4
FEB	9180	95.1	92.1	7.9	101.9	105.9	107.4	108.3	116.8	108.1	92.1	67.7
MAR	9224	95.5	91.1	8.9	101.8	104.6	104.2	108.5	117.8	107.4	94.8	68.3
APR	9726	100.7	91.1	8.9	103.8	104.9	103.9	107	113.6	106.6	96.4	70.4
MAY	9924	102.8	90.7	9.3	104.6	105.5	103.8	106.1	114.8	107	92.8	72.5
JUN	9812	101.6	89.1	10.9	106.2	104.5	105.3	110	111.4	107.5	91.2	71.4
JUL	10498	108.7	91.3	8.7	105.2	104.7	106.6	106.5	112.3	107.1	94	70.6
AUG	10894	112.8	91.7	8.3	106	104.9	107.7	108.1	113.9	108.1	89.8	69.5
SEP	10553	109.3	91.8	8.2	88.2	113.6	115.3	109.7	117.1	108.8	87.9	68.1
OCT	10212	105.7	93.1	6.9	105.3	108.3	110.8	106.9	111.8	108.6	90.2	66.7
NOV	8901	92.2	90.4	9.6	104.5	109.3	110.4	95.5	116.3	107.2	94.6	69.5
DEC	8682	89.9	89.7	10.3	104	92.8	107.5	108	119.5	106.4	95.7	72.5
ANN	9658		91.1	8.9	102	105.7	107.8	107	115.4	107.6	92.6	69.6

HISTORICAL DATA	
2007	9658
2006	9293
2005	9001
2004	9360
2003	9536
2002	9982
2001	9711
2000	9578
1999	9839
1998	10122
1997	9877
1995	10340
1994	10479
1993	11447
1992	11133
1991	11016
1990	10417
1989	9813
1988	11368
1987	12178
1986	12361
1985	11991
1984	11570
1983	10603

HIGHEST DAYS

1ST	2ND	3RD	4TH	5TH	6TH	7TH	8TH	9TH	10TH	AVG
12844	12563	12520	12453	12419	12259	12257	12200	12168	12102	12379
31-Aug	3-Aug	7-Sep	5-Oct	17-Aug	2-Aug	21-Jun	28-Sep	5-Sep	10-Aug	
133	130.1	129.6	128.9	128.6	126.9	126.9	126.3	126	125.3	128.2

HIGHEST HOURS

1ST	2ND	3RD	4TH	5TH	6TH	7TH	8TH	9TH	10TH	20TH	30TH	40TH	50TH	AVG
1241	1218	1199	1185	1173	1172	1167	1164	1161	1158	1136	1116	1088	1066	1184
17	17	17	17	17	17	17	17	17	17	15	17	18	17	
15-Aug	3-Oct	20-Aug	1-Oct	6-Aug	14-Aug	27-Aug	5-Sep	7-Aug	2-Aug	31-Aug	28-Aug	3-Oct	30-Aug	
12.8	12.6	12.4	12.3	12.1	12.1	12.1	12.1	12	12	11.8	11.6	11.3	11	12.3

PERCENT BY HOUR

100	200	300	400	500	600	700	800	900	1000	1100	1200
1.2	0.8	0.6	0.5	0.5	1	1.8	3.4	3.9	4.3	5.2	6.5

1300	1400	1500	1600	1700	1800	1900	2000	2100	2200	2300	2400
7.3	7.2	7.6	7.9	8.4	8.1	6.5	5.1	4.2	3.4	2.5	1.8

ALASKA DEPARTMENT OF TRANSPORTATION AND PUBLIC FACILITIES
Fixed Recorder Report 2007

SITE 11100035
AIRPORT WAY BETWEEN LATHROP STREET AND WILBUR STREET (WB) **ROUTE** 175700 **MP** 1.398

MONTH	MADT	%	6-10	(10-6)	MON	TUE	WED	THU	FRI	WKDY	SAT	SUN
JAN	7645	82.1	90.9	9.1	88.3	109.1	112.3	109.5	120	107.8	93.7	67.1
FEB	8586	92.2	91.3	8.7	102.8	106.1	107.8	107.7	114.8	107.8	92.6	68.3
MAR	9652	103.7	92.5	7.5	103.6	108.5	106.9	106.5	116	108.3	93.5	65
APR	10473	112.5	91.9	8.1	103.6	104.9	104.8	107.9	114	107	95.5	69.4
MAY	10704	115	91.2	8.8	104.5	105.9	106	107	115.2	107.7	91.4	70
JUN	10631	114.2	89.8	10.2	105.1	103.6	106	110	113.1	107.6	91.8	70.4
JUL	9722	104.4	89.5	10.5	105.5	105.7	106.4	106.2	111.6	107.1	93.9	70.7
AUG	9795	105.2	90.3	9.7	107.1	105.1	106.5	107.8	113	107.9	90.8	69.7
SEP	9463	101.7	90.8	9.2	86.5	115.3	116	108.4	114.7	108.2	89.9	69.2
OCT	8861	95.2	92.1	7.9	107.6	110	113.2	109.3	107.6	109.5	84.1	68.1
NOV	8200	88.1	90.5	9.5	103.8	111.9	111.2	95.9	119.4	108.4	90.1	67.7
DEC	7971	85.6	89.5	10.5	104.6	92.5	108	108.2	118.8	106.4	95.5	72.3
ANN	9309		90.9	9.1	101.9	106.6	108.8	107	114.9	107.8	91.9	69

HISTORICAL DATA	
2007	9309
2006	8825
2005	9564
2004	9907
2003	10055
2002	10455
2001	10166
2000	10019
1999	10202
1998	10486
1997	10829
1995	10616
1994	10765
1993	11320
1992	10902
1991	10438
1990	9804
1989	9213
1988	10869
1987	11658
1986	11702
1985	12293
1984	12085
1983	11127

HIGHEST DAYS

1ST	2ND	3RD	4TH	5TH	6TH	7TH	8TH	9TH	10TH	AVG
13401	12460	12340	12261	12198	12172	11977	11973	11932	11841	12256
21-Jun	4-May	22-Jun	15-Jun	11-May	20-Apr	1-Jun	8-Jun	30-Mar	27-Apr	
144	133.8	132.6	131.7	131	130.8	128.7	128.6	128.2	127.2	131.7

HIGHEST HOURS

1ST	2ND	3RD	4TH	5TH	6TH	7TH	8TH	9TH	10TH	20TH	30TH	40TH	50TH	AVG
1201	1185	1175	1160	1145	1143	1138	1137	1134	1119	1091	1076	1054	1042	1154
18	18	18	18	18	18	17	18	18	18	18	18	17	17	
21-Jun	2-May	24-Apr	6-Jun	25-Apr	26-Apr	4-May	16-Apr	19-Apr	12-Jun	17-Apr	23-Apr	20-Mar	6-Jun	
12.9	12.7	12.6	12.5	12.3	12.3	12.2	12.2	12.2	12	11.7	11.6	11.3	11.2	12.4

PERCENT BY HOUR

100	200	300	400	500	600	700	800	900	1000	1100	1200
1.3	0.9	0.6	0.4	0.6	1.2	2.3	4	4.6	4.6	5.3	6.5

1300	1400	1500	1600	1700	1800	1900	2000	2100	2200	2300	2400
7.4	7.4	7.4	7.7	7.8	7.5	6.1	4.9	4	3.3	2.5	1.8

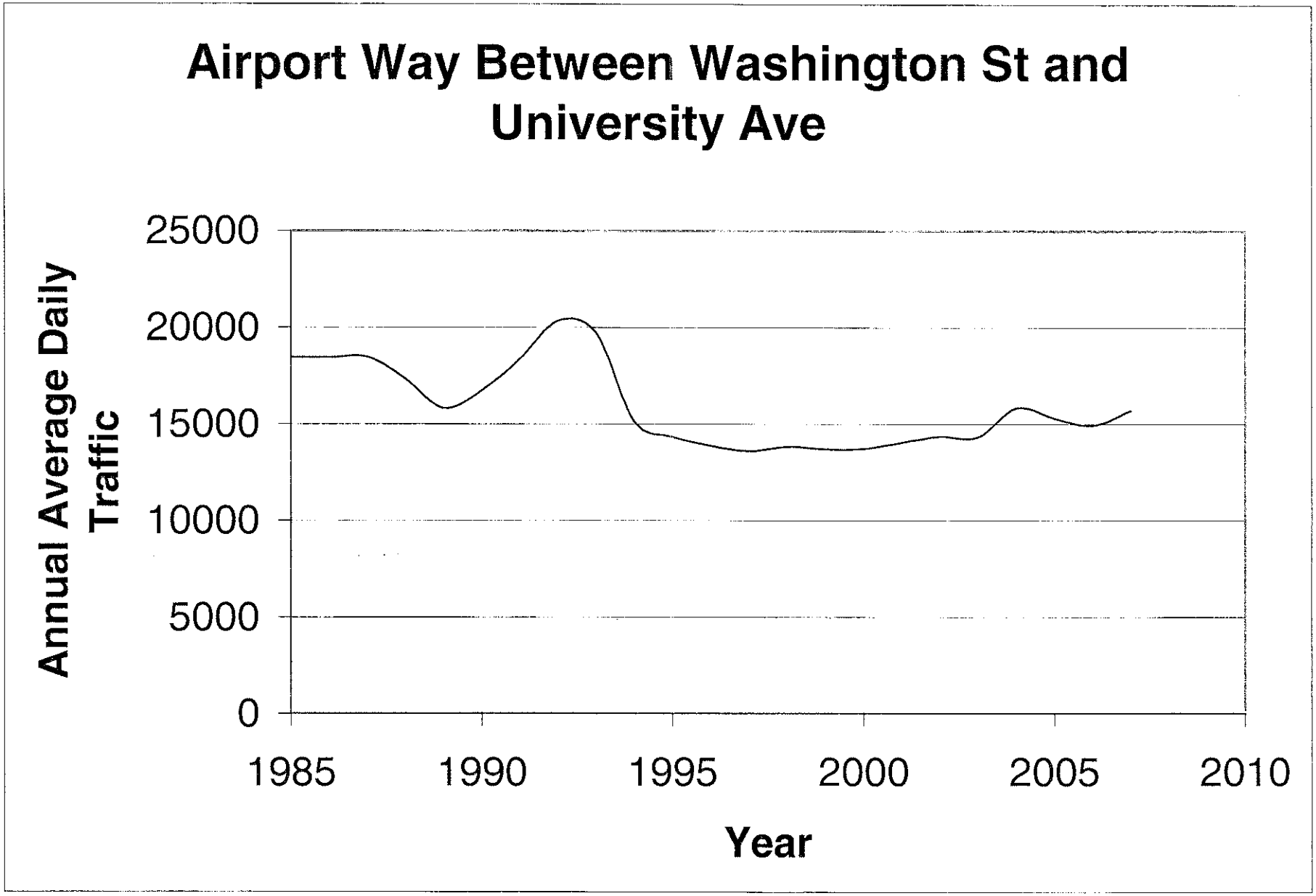
Airport Way Between Washington St and University Ave
Annual Average Daily Traffic
25000
20000
15000
10000
5000
0
1985
1990
1995
2000
2005
2010
Year

ALASKA DEPARTMENT OF TRANSPORTATION AND PUBLIC FACILITIES
Fixed Recorder Report 2007

SITE 11900035
AIRPORT WAY BETWEEN WASHINGTON DRIVE AND UNIVERSITY AVE (COMBI ROUTE 175700 MP 3.005

MONTH	MADT	%	6-10	(10-6)	MON	TUE	WED	THU	FRI	WKDY	SAT	SUN
JAN	12940	82.4	89.9	10.1	92.4	103.7	106.7	105.8	118.1	105.3	97.5	75.9
FEB	14126	90	90.4	9.6	100	102.5	104	104.3	115.1	105.2	99.3	74.8
MAR	15049	95.9	90.2	9.8	99.6	99.2	99.1	103.6	116.3	103.6	102.2	80
APR	16251	103.5	90.3	9.7	101.9	100.7	100	103.4	114.4	104.1	101.4	78.2
MAY	16903	107.7	89.3	10.7	94.3	103.2	102.8	106	115.7	104.4	98.2	79.9
JUN	17995	114.6	88.1	11.9	102.6	100.9	101.4	106	112.3	104.6	97.1	79.7
JUL	17601	112.1	87.9	12.1	105	104.9	98	103.7	111.4	104.6	95.8	81.2
AUG	17135	109.2	89	11	103.5	101.2	103.7	105.5	111.4	105.1	93.8	80.9
SEP	16068	102.4	90.6	9.4	97.2	104	104.5	105.9	114.3	105.2	95.9	78
OCT	16062	102.3	90.7	9.3	99.4	101.1	104.8	106.1	114	105.1	98.6	75.9
NOV	14362	91.5	90.2	9.8	100.8	105.2	106.1	95.6	116.1	104.8	99.4	76.8
DEC	14063	89.6	89.6	10.4	103.8	89.8	103	104	118.4	103.8	102.1	78.9
ANN	15697		89.7	10.3	100	101.4	102.8	104.2	114.8	104.7	98.4	78.4

HISTORICAL DATA	
2007	15697
2006	14937
2005	15316
2004	15835
2003	14332
2002	14367
2001	14040
2000	13744
1999	13714
1998	13835
1997	13610
1996	13887
1995	14334
1994	15130
1993	19711
1992	20336
1991	18368
1990	16737
1989	15818
1988	17338
1987	18448
1986	18431
1985	18432

HIGHEST DAYS

1ST	2ND	3RD	4TH	5TH	6TH	7TH	8TH	9TH	10TH	AVG
22012	21024	20760	20157	20086	19916	19892	19861	19750	19685	20314
22-Jun	21-Jun	26-Oct	15-Jun	13-Jul	31-Aug	25-May	1-Jun	20-Jul	4-May	
140.2	133.9	132.3	128.4	128	126.9	126.7	126.5	125.8	125.4	129.4

HIGHEST HOURS

1ST	2ND	3RD	4TH	5TH	6TH	7TH	8TH	9TH	10TH	20TH	30TH	40TH	50TH	AVG
1721	1702	1701	1687	1687	1664	1651	1648	1642	1636	1599	1581	1562	1547	1674
18	18	18	18	18	18	18	17	18	18	18	18	18	18	
21-Jun	1-Jun	22-Jun	26-Oct	15-Jun	13-Jul	27-Jul	22-Jun	25-Oct	11-May	14-Aug	1-Aug	24-May	6-Aug	
11	10.8	10.8	10.7	10.7	10.6	10.5	10.5	10.5	10.4	10.2	10.1	10	9.9	10.7

PERCENT BY HOUR

100	200	300	400	500	600	700	800	900	1000	1100	1200
1.6	1	0.7	0.5	0.5	1	1.6	3.2	3.7	4	4.9	6.1

1300	1400	1500	1600	1700	1800	1900	2000	2100	2200	2300	2400
7.3	7.1	7.2	7.5	7.8	8.2	6.9	5.5	4.6	4.1	2.9	2.2

ALASKA DEPARTMENT OF TRANSPORTATION AND PUBLIC FACILITIES
Fixed Recorder Report 2007

SITE 11900035
AIRPORT WAY BETWEEN WASHINGTON DRIVE AND UNIVERSITY AVE **ROUTE** 175700 **MP** 3.005

MONTH	MADT	%	6-10	(10-6)	MON	TUE	WED	THU	FRI	WKDY	SAT	SUN
JAN	5964	81	89.8	10.2	92.3	104.2	106.7	105.8	118.1	105.4	97.5	75.4
FEB	6506	88.4	90.1	9.9	100.6	102.3	104.7	104.3	115.2	105.4	98.7	74.2
MAR	6928	94.1	90.1	9.9	99.7	99.1	99.6	104	116.4	103.8	102.3	78.8
APR	7603	103.3	90.2	9.8	101.9	100.8	99.8	103.7	114.5	104.1	101.8	77.6
MAY	7992	108.6	89.3	10.7	94	103.3	102.5	106.2	115.9	104.4	98.2	79.8
JUN	8529	115.9	88.2	11.8	102.9	101	101.1	106.3	111.9	104.6	97.7	79
JUL	8345	113.4	87.7	12.3	105	105.3	98.1	103.2	111.8	104.7	95.8	80.7
AUG	8131	110.5	88.8	11.2	103.6	101.3	103.5	105.2	111.4	105	94.5	80.4
SEP	7560	102.7	90.6	9.4	98.2	103.9	104.4	105.6	114.3	105.3	95.9	77.7
OCT	7591	103.2	90.9	9.1	99.5	100.9	105.4	106.7	115.3	105.6	97.6	74.6
NOV	6762	91.9	90.3	9.7	100.8	107.1	106.2	94.8	116.8	105.1	98.7	75.5
DEC	6541	88.9	89.7	10.3	103.7	89.6	103.4	103.8	120	104.1	102.1	77.3
ANN	7359		89.6	10.4	100.2	101.6	103	104.1	115.1	104.8	98.4	77.6

HISTORICAL DATA	
2007	7359
2006	6938
2005	7103
2004	7520
2003	6820
2002	6774
2001	6624
2000	6500
1999	6502
1998	6592
1997	6502
1996	6604
1995	6844
1994	7232
1993	9522
1992	9910
1991	8947
1990	8183
1989	7745
1988	8401
1987	9004
1986	9213
1985	9216

HIGHEST DAYS

1ST	2ND	3RD	4TH	5TH	6TH	7TH	8TH	9TH	10TH	AVG
10305	10093	10080	9521	9516	9464	9429	9427	9390	9346	9657
22-Jun	26-Oct	21-Jun	25-May	13-Jul	15-Jun	25-Oct	20-Jul	27-Jul	31-Aug	
140	137.2	137	129.4	129.3	128.6	128.1	128.1	127.6	127	131.2

HIGHEST HOURS

1ST	2ND	3RD	4TH	5TH	6TH	7TH	8TH	9TH	10TH	20TH	30TH	40TH	50TH	AVG
864	826	794	781	773	772	771	771	761	759	737	722	714	706	787
18	18	18	18	18	19	18	13	18	18	18	13	18	18	
18-Oct	21-Jun	1-Jun	22-Jun	15-Jun	20-Nov	20-Nov	22-Jun	26-Oct	25-Oct	14-Jun	18-May	6-Jul	13-Jun	
11.7	11.2	10.8	10.6	10.5	10.5	10.5	10.5	10.3	10.3	10	9.8	9.7	9.6	10.7

PERCENT BY HOUR

100	200	300	400	500	600	700	800	900	1000	1100	1200
1.5	1.1	0.7	0.5	0.5	1.3	1.9	3.9	4.4	4.4	5.1	6.3

1300	1400	1500	1600	1700	1800	1900	2000	2100	2200	2300	2400
7.5	7.1	7.2	7.3	7.3	7.5	6.6	5.3	4.2	3.7	2.8	2

ALASKA DEPARTMENT OF TRANSPORTATION AND PUBLIC FACILITIES
Fixed Recorder Report 2007

SITE 11900035
AIRPORT WAY BETWEEN WASHINGTON DR AND UNIVERSITY AVE ROUTE 175700 MP 3.005

MONTH	MADT	%	6-10	(10-6)	MON	TUE	WED	THU	FRI	WKDY	SAT	SUN
JAN	6976	83.7	90.1	9.9	92.5	103.3	106.6	105.8	118.1	105.3	97.4	76.4
FEB	7619	91.4	90.6	9.4	99.5	102.7	103.5	104.3	115	105	99.8	75.3
MAR	8122	97.4	90.3	9.7	99.5	99.4	98.7	103.2	116.1	103.4	102.2	80.9
APR	8647	103.7	90.5	9.5	101.9	100.6	100.2	103.2	114.4	104.1	101.1	78.7
MAY	8911	106.9	89.3	10.7	94.5	103.1	103.2	105.8	115.4	104.4	98.2	80
JUN	9466	113.5	88	12	102.3	100.7	101.7	105.7	112.7	104.6	96.5	80.4
JUL	9257	111	88	12	105	104.6	97.9	104.1	111	104.5	95.8	81.6
AUG	9004	108	89.1	10.9	103.3	101.1	103.9	105.8	111.4	105.1	93.2	81.3
SEP	8507	102	90.6	9.4	96.4	104.1	104.7	106.3	114.3	105.2	96	78.2
OCT	8471	101.6	90.5	9.5	99.4	101.4	104.4	105.6	112.8	104.7	99.5	77.1
NOV	7600	91.1	90	10	100.7	103.5	106.1	96.2	115.5	104.4	100	77.9
DEC	7523	90.2	89.5	10.5	103.9	90	102.5	104.2	116.9	103.5	102.1	80.2
ANN	8338		89.7	10.3	99.9	101.2	102.8	104.2	114.5	104.5	98.5	79

HISTORICAL DATA	
2007	8338
2006	7999
2005	8213
2004	8315
2003	7669
2002	7593
2001	7416
2000	7244
1999	7213
1998	7243
1997	7113
1996	7283
1995	7490
1994	7898
1993	10190
1992	10427
1991	9421
1990	8554
1989	8073
1988	8950
1987	9391
1986	9243
1985	9241

HIGHEST DAYS

1ST	2ND	3RD	4TH	5TH	6TH	7TH	8TH	9TH	10TH	AVG
11707	10944	10693	10667	10570	10570	10522	10371	10347	10323	10671
22-Jun	21-Jun	15-Jun	26-Oct	31-Aug	13-Jul	1-Jun	25-May	4-May	20-Jul	
140.4	131.3	128.2	127.9	126.8	126.8	126.2	124.4	124.1	123.8	128

HIGHEST HOURS

1ST	2ND	3RD	4TH	5TH	6TH	7TH	8TH	9TH	10TH	20TH	30TH	40TH	50TH	AVG
959	935	930	927	926	924	920	920	917	917	899	889	882	872	928
18	18	18	18	18	18	18	18	18	18	18	17	17	18	
3-May	16-Apr	27-Jul	2-May	26-Oct	23-Jul	31-Jul	22-Jun	12-Jun	6-Jun	11-May	4-May	16-Mar	19-Sep	
11.5	11.2	11.2	11.1	11.1	11.1	11	11	11	11	10.8	10.7	10.6	10.5	11.1

PERCENT BY HOUR

100	200	300	400	500	600	700	800	900	1000	1100	1200
1.6	0.9	0.6	0.6	0.6	0.8	1.3	2.6	3.1	3.6	4.6	6

1300	1400	1500	1600	1700	1800	1900	2000	2100	2200	2300	2400
7.1	7.1	7.2	7.8	8.3	8.7	7.2	5.6	4.9	4.4	3	2.3

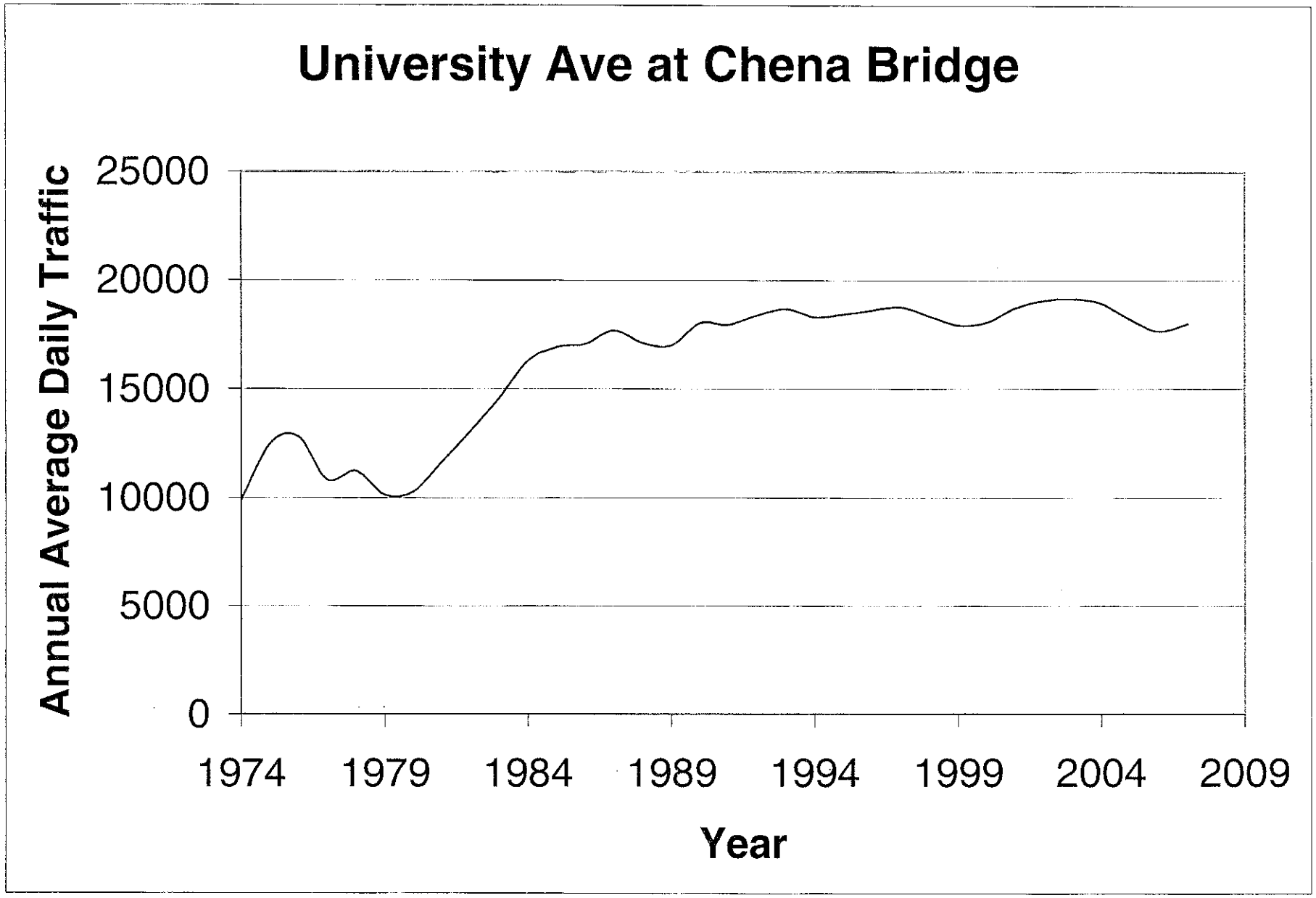
University Ave at Chena Bridge
Annual Average Daily Traffic
25000
20000
15000
10000
5000
0
1974
1979
1984
1989
1994
1999
2004
2009
Year

ALASKA DEPARTMENT OF TRANSPORTATION AND PUBLIC FACILITIES
Fixed Recorder Report 2007

SITE 1110617U
UNIVERSITY AVENUE AT CHENA BRIDGE (NB) ROUTE 175900 MP 4.082

MONTH	MADT	%	6-10	(10-6)	MON	TUE	WED	THU	FRI	WKDY	SAT	SUN
JAN	7264	84.5	91	9	92.9	106.1	107.7	107.3	116	106	96.1	73.9
FEB	7959	92.6	91.6	8.4	101.3	104.2	105.1	105.9	113	105.9	97	73.5
MAR	8037	93.5	92.2	7.8	101.5	101.3	99.3	103.6	116.6	104.5	99.5	78.3
APR	8950	104.2	93.7	6.3	102.6	102	104.1	100.2	111.6	104.1	101.7	77.8
MAY	9399	109.4	92.8	7.2	99.9	102.6	104	104.8	113.1	104.9	99.3	76.2
JUN	9419	109.6	89.1	10.9	102.8	104.6	104.1	105.4	109.6	105.3	93.2	80.1
JUL	9074	105.6	88.8	11.2	106.8	108.7	98.4	104.9	110.6	105.9	92.7	78
AUG	9268	107.9	90.8	9.2	103.7	103	102.9	107.4	112.9	106	93	77.1
SEP	9239	107.5	91.5	8.5	96.9	106.6	106.5	107.2	114.5	106.3	93.3	75.1
OCT	8741	101.7	91.4	8.6	103.2	105.1	107.1	105.8	110.7	106.4	93	75
NOV	7944	92.5	88.2	11.8	105.1	106.4	111.2	97.6	111.5	106.4	92.8	75.3
DEC	7813	90.9	87	13	105.4	92	104	107.3	115	104.7	98.2	78.1
ANN	8592		90.7	9.3	101.8	103.6	104.5	104.8	112.9	105.5	95.8	76.5

HISTORICAL DATA	
2007	8592
2006	8421
2005	8751
2004	9079
2003	9202
2002	9153
2001	9036
2000	8735
1999	8724
1998	8957
1997	9164
1996	9171
1995	9065
1994	9036
1993	9184
1992	9008
1991	8809
1990	8785
1989	8327
1988	8363
1987	8338
1986	8445
1985	8342
1984	7917
1983	5749

HIGHEST DAYS

1ST	2ND	3RD	4TH	5TH	6TH	7TH	8TH	9TH	10TH	AVG
10980	10914	10884	10834	10607	10607	10536	10527	10468	10438	10680
22-Jun	7-Sep	31-Aug	11-May	14-Sep	10-Aug	17-Aug	21-Sep	4-Sep	5-Sep	
127.8	127	126.7	126.1	123.5	123.5	122.6	122.5	121.8	121.5	124.3

HIGHEST HOURS

1ST	2ND	3RD	4TH	5TH	6TH	7TH	8TH	9TH	10TH	20TH	30TH	40TH	50TH	AVG
1017	995	978	978	970	967	967	966	965	962	942	929	922	915	977
18	18	18	18	18	18	17	18	17	18	18	18	17	18	
19-Sep	17-Aug	13-Sep	7-Sep	11-Sep	21-Sep	2-May	10-Aug	1-May	4-Oct	3-Oct	13-Aug	20-Apr	7-Jun	
11.8	11.6	11.4	11.4	11.3	11.3	11.3	11.2	11.2	11.2	11	10.8	10.7	10.6	11.4

PERCENT BY HOUR

100	200	300	400	500	600	700	800	900	1000	1100	1200
1.5	1	0.7	0.4	0.4	0.6	1.3	2.9	3.6	3.9	4.8	5.8

1300	1400	1500	1600	1700	1800	1900	2000	2100	2200	2300	2400
7	7.2	7.4	7.8	8.4	8.6	7.3	5.8	4.7	3.9	2.9	2.1

ALASKA DEPARTMENT OF TRANSPORTATION AND PUBLIC FACILITIES
Fixed Recorder Report 2007

SITE 1110617U
UNIVERSITY AVENUE AT CHENA BRIDGE (SB) ROUTE 175900 MP 4.082

MONTH	MADT	%	6-10	(10-6)	MON	TUE	WED	THU	FRI	WKDY	SAT	SUN
JAN	7968	84.7	91.8	8.2	92.9	107	107.9	107.6	116.5	106.4	95.4	72.7
FEB	8732	92.8	92.1	7.9	102.7	105.8	105.4	106.1	112.8	106.6	95.4	71.7
MAR	8723	92.7	91.9	8.1	102.3	102.5	99.2	104.1	115.2	104.7	100	76.7
APR	9756	103.7	92.7	7.3	102.7	102.5	103.7	101.3	112	104.4	102.5	75.2
MAY	10267	109.1	91.9	8.1	101.4	102.9	103.1	105.2	113.7	105.3	99	74.8
JUN	10282	109.3	90.4	9.6	103.5	103.7	103.9	105	109.8	105.2	95.2	78.8
JUL	9889	105.1	89.9	10.1	107.2	108.6	98.8	105	111.2	106.2	92.9	76.3
AUG	10164	108	91.1	8.9	104.7	102.3	102.4	108.1	112.7	106	95	74.9
SEP	10172	108.1	92.2	7.8	97.4	107.2	106.4	107.4	114.5	106.6	93.7	73.4
OCT	9615	102.2	92.2	7.8	103.8	105.6	107	106	112.1	106.9	92.1	73.4
NOV	8737	92.9	89.9	10.1	106.3	109.1	110.3	97.2	112.1	107	92.1	73
DEC	8600	91.4	89.1	10.9	106.2	92.8	104.3	106.8	115.7	105.2	98.2	75.9
ANN	9409		91.3	8.7	102.6	104.2	104.4	105	113.2	105.9	96	74.7

HISTORICAL DATA	
2007	9409
2006	9235
2005	9457
2004	9862
2003	9941
2002	9909
2001	9679
2000	9329
1999	9203
1998	9383
1997	9596
1996	9445
1995	9352
1994	9255
1993	9501
1992	9367
1991	9164
1990	9230
1989	8682
1988	8718
1987	9316
1986	8603
1985	8589
1984	8371
1983	7386

HIGHEST DAYS

1ST	2ND	3RD	4TH	5TH	6TH	7TH	8TH	9TH	10TH	AVG
11993	11834	11826	11799	11705	11680	11627	11607	11547	11539	11716
22-Jun	11-May	31-Aug	7-Sep	14-Sep	9-Aug	10-Aug	28-Sep	4-Sep	17-Aug	
127.5	125.8	125.7	125.4	124.4	124.1	123.6	123.4	122.7	122.6	124.5

HIGHEST HOURS

1ST	2ND	3RD	4TH	5TH	6TH	7TH	8TH	9TH	10TH	20TH	30TH	40TH	50TH	AVG
1000	982	975	964	962	957	954	952	952	942	931	923	914	907	964
18	15	17	19	18	15	18	16	18	18	18	18	17	18	
18-Oct	7-Sep	14-Sep	20-Nov	28-Sep	11-May	22-Jun	21-Nov	4-Sep	10-Aug	2-Oct	5-Sep	22-Jun	3-Jul	
10.6	10.4	10.4	10.2	10.2	10.2	10.1	10.1	10.1	10	9.9	9.8	9.7	9.6	10.2

PERCENT BY HOUR

100	200	300	400	500	600	700	800	900	1000	1100	1200
1.1	0.7	0.5	0.5	0.6	1.1	2.6	4.3	4.3	4.4	5.1	6.3

1300	1400	1500	1600	1700	1800	1900	2000	2100	2200	2300	2400
7.1	7.2	7.5	7.7	7.9	7.6	6.4	5.1	4.2	3.5	2.5	1.8

ALASKA DEPARTMENT OF TRANSPORTATION AND PUBLIC FACILITIES
Fixed Recorder Report 2007

SITE 1110617U
UNIVERSITY AVENUE AT CHENA BRIDGE (COMBINED) ROUTE 175900 MP 4.082

MONTH	MADT	%	6-10	(10-6)	MON	TUE	WED	THU	FRI	WKDY	SAT	SUN
JAN	15232	84.6	91.4	8.6	92.9	106.5	107.8	107.4	116.3	106.2	95.7	73.3
FEB	16691	92.7	91.9	8.1	102	105	105.3	106	112.9	106.2	96.2	72.6
MAR	16760	93.1	92	8	101.9	102	99.2	103.9	115.9	104.6	99.7	77.4
APR	18706	103.9	93.2	6.8	102.7	102.3	103.9	100.8	111.8	104.3	102.2	76.4
MAY	19666	109.2	92.3	7.7	100.7	102.7	103.5	105	113.4	105.1	99.1	75.4
JUN	19700	109.4	89.8	10.2	103.2	104.2	104	105.2	109.7	105.3	94.2	79.4
JUL	18964	105.3	89.4	10.6	107	108.6	98.6	105	110.9	106	92.8	77.1
AUG	19432	107.9	91	9	104.2	102.6	102.7	107.7	112.8	106	94	75.9
SEP	19410	107.8	91.8	8.2	97.2	106.9	106.4	107.3	114.5	106.5	93.5	74.2
OCT	18355	102	91.8	8.2	103.5	105.4	107.1	105.9	111.4	106.7	92.6	74.2
NOV	16681	92.7	89.1	10.9	105.7	107.9	110.7	97.4	111.8	106.7	92.4	74.1
DEC	16412	91.2	88.1	11.9	105.8	92.4	104.2	107	115.4	105	98.2	76.9
ANN	18001		91	9	102.2	103.9	104.5	104.9	113.1	105.7	95.9	75.6

HISTORICAL DATA	
2007	18001
2006	17655
2005	18209
2004	18941
2003	19143
2002	19062
2001	18715
2000	18064
1999	17927
1998	18340
1997	18760
1996	18616
1995	18417
1994	18291
1993	18686
1992	18375
1991	17964
1990	18010
1989	16993
1988	17105
1987	17676
1986	17060
1985	16910
1984	16298
1983	14589

HIGHEST DAYS

1ST	2ND	3RD	4TH	5TH	6TH	7TH	8TH	9TH	10TH	AVG
22973	22713	22710	22668	22312	22234	22075	22073	22021	22015	22379
22-Jun	7-Sep	31-Aug	11-May	14-Sep	10-Aug	17-Aug	9-Aug	21-Sep	4-Sep	
127.6	126.2	126.2	125.9	123.9	123.5	122.6	122.6	122.3	122.3	124.3

HIGHEST HOURS

1ST	2ND	3RD	4TH	5TH	6TH	7TH	8TH	9TH	10TH	20TH	30TH	40TH	50TH	AVG
1938	1930	1912	1908	1907	1904	1897	1896	1895	1887	1853	1823	1813	1803	1907
18	18	18	18	18	18	18	18	18	18	18	18	18	18	
19-Sep	17-Aug	7-Sep	10-Aug	11-Sep	13-Sep	21-Sep	9-Jul	4-Sep	22-Jun	5-Oct	10-Jul	3-Oct	17-Oct	
10.8	10.7	10.6	10.6	10.6	10.6	10.5	10.5	10.5	10.5	10.3	10.1	10.1	10	10.6

PERCENT BY HOUR

100	200	300	400	500	600	700	800	900	1000	1100	1200
1.3	0.9	0.6	0.4	0.5	0.9	2	3.6	4	4.2	5	6.1

1300	1400	1500	1600	1700	1800	1900	2000	2100	2200	2300	2400
7.1	7.2	7.4	7.7	8.1	8.1	6.8	5.4	4.4	3.7	2.7	2

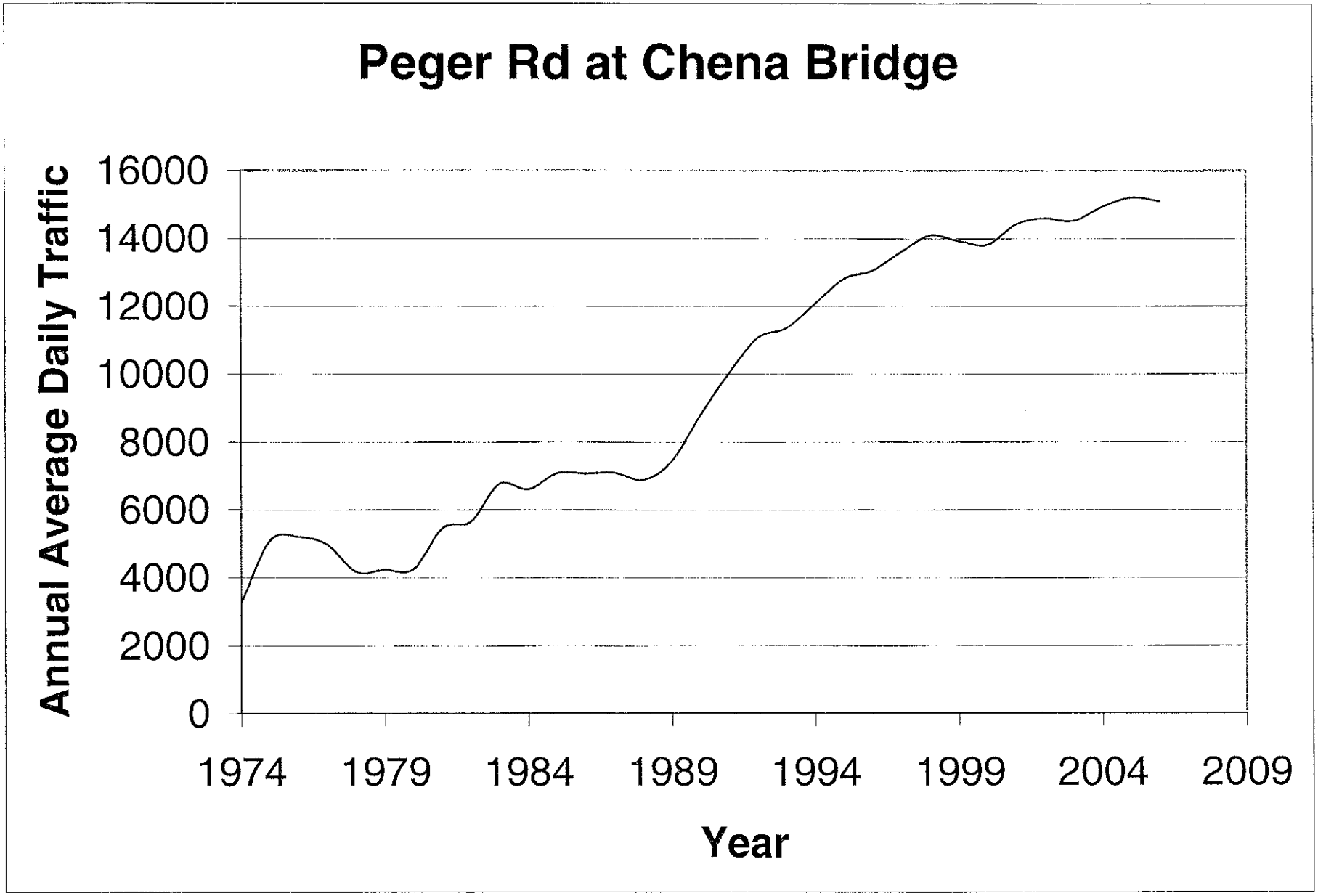
Peger Rd at Chena Bridge
Annual Average Daily Traffic
16000
14000
12000
10000
8000
6000
4000
2000
0
1974
1979
1984
1989
1994
1999
2004
2009
Year

ALASKA DEPARTMENT OF TRANSPORTATION AND PUBLIC FACILITIES
Fixed Recorder Report 2007

SITE 1110625U
PEGER ROAD AT CHENA BRIDGE (NB) ROUTE 176120 MP 0.583

MONTH	MADT	%	6-10	(10-6)	MON	TUE	WED	THU	FRI	WKDY	SAT	SUN
JAN	6422	82.4	92.3	7.7	94.1	111.4	114.1	113.9	123.4	111.4	84.5	58.5
FEB	6971	89.5	92.8	7.2	104.4	108.1	110.6	109.2	121.9	110.8	88.4	57.5
MAR	7276	93.4	92.9	7.1	103.2	106.6	108	107.5	119.1	108.9	89.9	65.8
APR	8045	103.3	93.4	6.6	106.7	108	108.5	108.6	115.7	109.5	91	61.6
MAY	8524	109.4	92.8	7.2	94.5	112.2	111.8	113.7	119.3	110.3	85.7	62.8
JUN	9010	115.7	91.4	8.6	108.1	106.3	109.1	110.2	114	109.5	88.5	63.8
JUL	8739	112.2	91.5	8.5	111.5	113	103.7	111.2	112.3	110.3	85.3	63.1
AUG	8802	113	93	7	105.8	106.8	110.3	110.4	115.6	109.8	89.3	61.8
SEP	8137	104.5	93.7	6.3	98.2	111.8	113.6	112.4	120.1	111.2	84	60
OCT	7914	101.6	93.8	6.2	107.5	109.2	113.2	110.4	117.3	111.5	85.8	56.7
NOV	7016	90.1	93	7	105.6	111.7	112.9	97.5	119.6	109.5	90.3	62.3
DEC	6625	85	92.3	7.7	102.3	94.8	110.8	111.1	126.3	109.1	91.4	63.2
ANN	7790		92.7	7.3	103.5	108.3	110.6	109.7	118.7	110.2	87.8	61.4

HISTORICAL DATA	
2007	7790
2006	7624
2005	7681
2004	7538
2003	7312
2002	7300
2001	7216
2000	6891
1999	6954
1998	7066
1997	6832
1996	6587
1995	6478
1994	6112
1993	5624
1992	5347
1991	4992
1990	4400
1989	3682
1988	3340
1987	3514
1986	3467
1985	3471
1984	3253
1983	3322

HIGHEST DAYS

1ST	2ND	3RD	4TH	5TH	6TH	7TH	8TH	9TH	10TH	AVG
10929	10691	10519	10438	10434	10431	10415	10405	10363	10302	10493
3-Aug	22-Jun	8-Aug	15-May	18-May	18-Jul	9-Aug	21-Jun	1-Jun	19-Jul	
140.3	137.2	135	134	133.9	133.9	133.7	133.6	133	132.2	134.7

HIGHEST HOURS

1ST	2ND	3RD	4TH	5TH	6TH	7TH	8TH	9TH	10TH	20TH	30TH	40TH	50TH	AVG
1100	1077	1076	1075	1068	1063	1053	1041	1031	1028	1011	996	981	976	1061
18	18	18	17	18	18	18	18	18	18	18	18	18	17	
9-Aug	3-Aug	7-Aug	14-Jun	26-Oct	8-Aug	6-Jun	17-Jul	2-Aug	25-Oct	10-Aug	24-Oct	30-May	15-Jun	
14.1	13.8	13.8	13.8	13.7	13.6	13.5	13.4	13.2	13.2	13	12.8	12.6	12.5	13.6

PERCENT BY HOUR

100	200	300	400	500	600	700	800	900	1000	1100	1200
1	0.6	0.4	0.3	0.4	0.6	1.6	4.2	4.5	4.5	4.9	6

1300	1400	1500	1600	1700	1800	1900	2000	2100	2200	2300	2400
7.4	7.2	7.2	8	9	9.4	6.5	4.7	3.9	3.7	2.3	1.6

ALASKA DEPARTMENT OF TRANSPORTATION AND PUBLIC FACILITIES
Fixed Recorder Report 2007

SITE 1110625U
PEGER ROAD AT CHENA BRIDGE (SB) ROUTE 176120 MP 0.583

MONTH	MADT	%	6-10	(10-6)	MON	TUE	WED	THU	FRI	WKDY	SAT	SUN
JAN	6319	83.4	93.5	6.5	94.4	109.2	113.5	112	123.4	110.5	86.6	60.9
FEB	6819	89.9	93.8	6.2	102.4	106.7	110	109.3	121.2	109.9	90.7	59.7
MAR	7106	93.7	93.3	6.7	103	106.5	108	107.9	117.6	108.6	90.4	66.4
APR	7765	102.4	94	6	106.6	107	108.3	108.4	116	109.3	91	62.7
MAY	8211	108.3	93.7	6.3	94.7	111.6	110.6	114.3	118.2	109.9	86.4	64.3
JUN	8692	114.7	92.8	7.2	108.3	106.5	110.1	110.2	113.1	109.6	88.9	63
JUL	8452	111.5	92.8	7.2	112	112.6	102.7	110.7	113.1	110.2	86.1	62.7
AUG	8505	112.2	92.7	7.3	106.7	106.8	110.6	111	114.6	109.9	88	62.3
SEP	7901	104.2	94.1	5.9	97.1	111	113.4	111.4	120.8	110.7	85	61.3
OCT	7725	101.9	94.3	5.7	106.8	109.8	111.9	109	116.1	110.7	87.1	59.2
NOV	6916	91.2	93.8	6.2	105.6	109.3	111.8	97.4	119.1	108.6	91.5	65.3
DEC	6564	86.6	93	7	101.4	94.3	111.1	110.8	125.2	108.6	91.8	65.4
ANN	7581		93.5	6.5	103.3	107.6	110.2	109.4	118.2	109.7	88.6	62.8

HISTORICAL DATA	
2007	7581
2006	7490
2005	7547
2004	7410
2003	7222
2002	7305
2001	7211
2000	6936
1999	6979
1998	7041
1997	6773
1996	6478
1995	6336
1994	5971
1993	5736
1992	5719
1991	5055
1990	4390
1989	3767
1988	3548
1987	3571
1986	3609
1985	3609
1984	3326
1983	3439

HIGHEST DAYS

1ST	2ND	3RD	4TH	5TH	6TH	7TH	8TH	9TH	10TH	AVG
10247	10211	10206	10132	9995	9927	9904	9903	9886	9882	10029
3-Aug	15-May	21-Jun	1-Jun	18-Jul	18-May	9-Aug	8-Aug	13-Jul	17-May	
135.2	134.7	134.6	133.6	131.8	130.9	130.6	130.6	130.4	130.4	132.3

HIGHEST HOURS

1ST	2ND	3RD	4TH	5TH	6TH	7TH	8TH	9TH	10TH	20TH	30TH	40TH	50TH	AVG
1008	959	949	945	944	941	935	928	915	914	895	871	845	825	944
19	18	18	18	18	18	18	18	18	18	18	18	18	17	
15-May	11-Jul	15-May	10-Jul	14-Jun	18-Jul	1-Aug	17-Jul	1-Jun	28-Jun	19-Jul	26-Jul	15-Nov	7-Sep	
13.3	12.7	12.5	12.5	12.5	12.4	12.3	12.2	12.1	12.1	11.8	11.5	11.1	10.9	12.5

PERCENT BY HOUR

100	200	300	400	500	600	700	800	900	1000	1100	1200
0.8	0.5	0.4	0.3	0.4	0.9	2.7	5.6	5.7	5.2	5.4	6.3

1300	1400	1500	1600	1700	1800	1900	2000	2100	2200	2300	2400
7.3	7.3	7.4	7.6	7.7	8.2	6.4	4.6	3.3	2.8	2	1.3

ALASKA DEPARTMENT OF TRANSPORTATION AND PUBLIC FACILITIES
Fixed Recorder Report 2007

SITE 1110625U
PEGER ROAD AT CHENA BRIDGE (COMBINED) ROUTE 176120 MP 0.583

MONTH	MADT	%	6-10	(10-6)	MON	TUE	WED	THU	FRI	WKDY	SAT	SUN
JAN	12741	82.9	92.9	7.1	94.2	110.3	113.8	113	123.4	110.9	85.5	59.7
FEB	13790	89.7	93.3	6.7	103.4	107.4	110.3	109.3	121.5	110.4	89.5	58.6
MAR	14382	93.6	93.1	6.9	103.1	106.6	108	107.7	118.4	108.8	90.1	66.1
APR	15810	102.9	93.7	6.3	106.6	107.5	108.4	108.5	115.8	109.4	91	62.1
MAY	16735	108.9	93.2	6.8	94.6	111.9	111.2	114	118.8	110.1	86	63.5
JUN	17700	115.2	92.1	7.9	108.2	106.4	109.6	110.2	113.6	109.6	88.7	63.4
JUL	17191	111.8	92.2	7.8	111.8	112.8	103.2	110.9	112.7	110.3	85.7	62.9
AUG	17307	112.6	92.9	7.1	106.3	106.8	110.5	110.7	115.1	109.9	88.7	62
SEP	16039	104.3	93.9	6.1	97.6	111.4	113.5	111.9	120.4	111	84.5	60.7
OCT	15638	101.7	94	6	107.2	109.5	112.6	109.7	116.7	111.1	86.4	57.9
NOV	13931	90.6	93.4	6.6	105.6	110.5	112.4	97.5	119.4	109.1	90.9	63.8
DEC	13188	85.8	92.7	7.3	101.9	94.6	111	110.9	125.8	108.8	91.6	64.3
ANN	15371		93.1	6.9	103.4	108	110.4	109.5	118.5	110	88.2	62.1

HISTORICAL DATA	
2007	15371
2006	15115
2005	15228
2004	14948
2003	14533
2002	14605
2001	14426
2000	13827
1999	13933
1998	14107
1997	13605
1996	13065
1995	12814
1994	12083
1993	11360
1992	11066
1991	10029
1990	8788
1989	7430
1988	6869
1987	7088
1986	7062
1985	7084
1984	6593
1983	6761

HIGHEST DAYS

1ST	2ND	3RD	4TH	5TH	6TH	7TH	8TH	9TH	10TH	AVG
21176	20649	20611	20546	20495	20426	20422	20361	20319	20159	20516
3-Aug	15-May	21-Jun	22-Jun	1-Jun	18-Jul	8-Aug	18-May	9-Aug	19-Jul	
137.8	134.3	134.1	133.7	133.3	132.9	132.9	132.5	132.2	131.1	133.5

HIGHEST HOURS

1ST	2ND	3RD	4TH	5TH	6TH	7TH	8TH	9TH	10TH	20TH	30TH	40TH	50TH	AVG
1983	1969	1969	1966	1944	1940	1936	1932	1930	1921	1878	1858	1821	1782	1949
18	18	18	18	18	18	18	18	18	18	18	18	18	18	
3-Aug	17-Jul	14-Jun	18-Jul	11-Jul	6-Jun	1-Aug	1-Jun	15-May	10-Jul	9-Aug	26-Jul	18-Jun	14-Aug	
12.9	12.8	12.8	12.8	12.6	12.6	12.6	12.6	12.6	12.5	12.2	12.1	11.8	11.6	12.7

PERCENT BY HOUR

100	200	300	400	500	600	700	800	900	1000	1100	1200
0.9	0.5	0.4	0.3	0.4	0.8	2.2	4.9	5.1	4.8	5.1	6.1

1300	1400	1500	1600	1700	1800	1900	2000	2100	2200	2300	2400
7.3	7.2	7.3	7.8	8.4	8.8	6.4	4.7	3.6	3.3	2.2	1.4

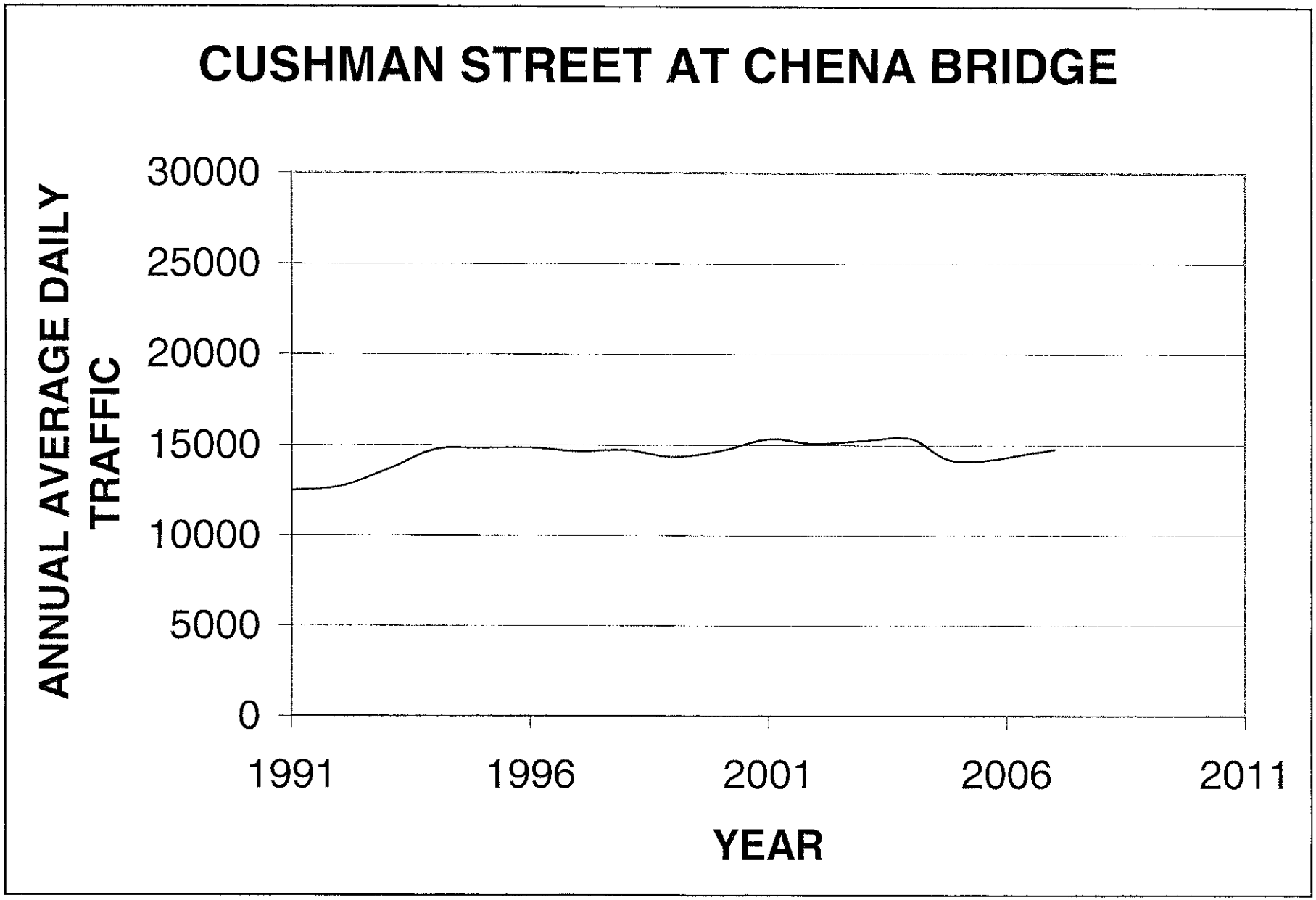
CUSHMAN STREET AT CHENA BRIDGE
ANNUAL AVERAGE DAILY TRAFFIC
30000
25000
20000
15000
10000
5000
0
1991
1996
2001
2006
2011
YEAR

ALASKA DEPARTMENT OF TRANSPORTATION AND PUBLIC FACILITIES
Fixed Recorder Report 2007

SITE 1110663U
CUSHMAN STREET CHENA BRIDGE (NB) ROUTE 176300 AT MP 3.283

MONTH	MADT	%	6-10	(10-6)	MON	TUE	WED	THU	FRI	WKDY	SAT	SUN
JAN	7193	91.7	92.4	7.6	96	111.7	112.8	111	121.9	110.7	85.1	61.5
FEB	7905	100.8	92.8	7.2	106.8	110.9	108.6	106.6	117.4	110.1	89.4	60.2
MAR	7673	97.9	92.8	7.2	106.2	107	110.3	108.5	118.1	110	89.1	60.7
APR	8206	104.7	93.3	6.7	107.4	107.9	107.6	109.4	119.9	110.4	88.1	59.6
MAY	8118	103.5	92.7	7.3	95.8	111.1	110.2	112.5	121.2	110.2	86.2	63.1
JUN	8529	108.8	91.2	8.8	107.9	107.8	108.6	111.5	116.9	110.5	86	61.3
JUL	8265	105.4	91.5	8.5	112.6	112.6	101.1	110.9	117.6	111	82.3	62.9
AUG	8101	103.3	92.6	7.4	108.4	108.5	110.9	110.9	117.3	111.2	82.3	61.8
SEP	7824	99.8	93.4	6.6	96.4	114.3	111.6	112.5	121.6	111.3	84.4	59.2
OCT	7862	100.3	93.4	6.6	107.9	110.4	111.2	109.1	119.2	111.6	84.7	57.5
NOV	7297	93.1	92.5	7.5	107.5	112.2	111.9	98.1	119.3	109.8	89.6	61.3
DEC	7116	90.8	92.3	7.7	105.9	93.1	110.6	109.9	127.1	109.3	92	61.3
ANN	7841		92.6	7.4	104.9	109	109.6	109.2	119.8	110.5	86.6	60.9

HISTORICAL DATA	
2007	7841
2006	
2005	7167
2004	8087
2003	8019
2002	7838
2001	7864
2000	7503
1999	7497
1998	7713
1997	7626
1996	7720
1995	7694
1994	7677
1993	7169
1992	6606
1991	6635
1990	7485
1989	7807
1988	7658
1987	8032
1986	8474
1985	8749
1984	8881
1983	7654

HIGHEST DAYS

1ST	2ND	3RD	4TH	5TH	6TH	7TH	8TH	9TH	10TH	AVG
10378	10313	10271	10136	10110	10092	10089	10073	10067	10017	10155
21-Jun	29-Jun	4-May	1-Jun	6-Apr	11-May	20-Jul	30-Mar	31-Aug	13-Jul	
132.4	131.5	131	129.3	128.9	128.7	128.7	128.5	128.4	127.8	129.5

HIGHEST HOURS

1ST	2ND	3RD	4TH	5TH	6TH	7TH	8TH	9TH	10TH	20TH	30TH	40TH	50TH	AVG
976	974	965	963	960	958	950	949	949	945	927	916	909	904	959
17	18	18	18	18	18	18	17	17	17	18	17	17	17	
11-May	26-Jun	17-Jul	28-Jun	20-Jul	4-May	16-Jul	5-Oct	20-Apr	25-Jun	30-Mar	4-Sep	31-Aug	21-Dec	
12.4	12.4	12.3	12.3	12.2	12.2	12.1	12.1	12.1	12.1	11.8	11.7	11.6	11.5	12.2

PERCENT BY HOUR

100	200	300	400	500	600	700	800	900	1000	1100	1200
1.1	0.7	0.5	0.4	0.3	0.5	1	2.9	3.5	4.2	5.4	6.9

1300	1400	1500	1600	1700	1800	1900	2000	2100	2200	2300	2400
8.5	8.2	8	8.3	9	8.9	6	4.5	3.8	3.2	2.4	1.6

ALASKA DEPARTMENT OF TRANSPORTATION AND PUBLIC FACILITIES
Fixed Recorder Report 2007

SITE 1110663U
CUSHMAN STREET CHENA BRIDGE (SB) ROUTE 176300 AT MP 3.283

MONTH	MADT	%	6-10	(10-6)	MON	TUE	WED	THU	FRI	WKDY	SAT	SUN
JAN	6283	90.9	93.5	6.5	95.3	113.7	114.1	111.6	123.2	111.6	83.5	58.6
FEB	6714	97.1	93.8	6.2	103.5	110.7	110.2	109.5	122.7	111.3	87.5	55.9
MAR	6790	98.2	93.5	6.5	105.5	106	107.5	109	121	109.8	90.1	61
APR	7300	105.6	93.9	6.1	108.8	108.6	107.7	109.4	119	110.7	88	58.5
MAY	7144	103.3	93.3	6.7	96.1	112.3	110.3	113.2	121.6	110.7	85.2	61.2
JUN	7442	107.7	91.8	8.2	107.1	108.5	108.6	115.2	117.3	111.3	83.4	59.9
JUL	7157	103.5	91.9	8.1	113.6	114.1	99.9	111.7	117.6	111.4	80.8	62.3
AUG	7148	103.4	92.4	7.6	109.5	109.3	111	111.5	117.6	111.8	80.5	60.5
SEP	7042	101.9	93.8	6.2	96.2	114.3	112.9	114	122.7	112	82.3	57.6
OCT	7084	102.5	94.1	5.9	106.1	108.1	112.1	111.4	122	111.9	84.3	55.9
NOV	6455	93.4	93.8	6.2	107.2	112.9	113.7	98.7	120.4	110.6	87.8	59.4
DEC	6392	92.5	93.2	6.8	107.1	93.9	109.2	110.9	128.4	109.9	90	60.5
ANN	6913		93.3	6.8	104.7	109.4	109.8	110.5	121.1	111.1	85.3	59.3

HISTORICAL DATA	
2007	6913
2006	
2005	6925
2004	7248
2003	7232
2002	7215
2001	7448
2000	7173
1999	6843
1998	7010
1997	7029
1996	7133
1995	7135
1994	7077
1993	6473
1992	6076
1991	5898
1990	7248
1989	6977
1988	7362
1987	6839
1986	8403
1985	9083
1984	8787
1983	8008

HIGHEST DAYS

1ST	2ND	3RD	4TH	5TH	6TH	7TH	8TH	9TH	10TH	AVG
10100	9227	9171	9166	8986	8945	8934	8909	8864	8851	9115
21-Jun	26-Oct	4-May	5-Oct	29-Jun	30-Mar	11-May	31-Aug	7-Sep	6-Apr	
146.1	133.5	132.7	132.6	130	129.4	129.2	128.9	128.2	128	131.9

HIGHEST HOURS

1ST	2ND	3RD	4TH	5TH	6TH	7TH	8TH	9TH	10TH	20TH	30TH	40TH	50TH	AVG
871	804	800	783	776	774	771	769	765	764	753	745	739	735	788
18	18	14	13	14	18	18	18	14	18	13	13	18	15	
5-Oct	4-May	29-Jun	15-Jun	31-Aug	24-Apr	1-May	25-Sep	4-Sep	16-Jan	16-Jul	4-Oct	25-Oct	31-Aug	
12.6	11.6	11.6	11.3	11.2	11.2	11.2	11.1	11.1	11.1	10.9	10.8	10.7	10.6	11.4

PERCENT BY HOUR

100	200	300	400	500	600	700	800	900	1000	1100	1200
1	0.7	0.5	0.4	0.3	0.5	1.3	4.5	5.5	4.9	5.6	6.7

1300	1400	1500	1600	1700	1800	1900	2000	2100	2200	2300	2400
8.2	8.2	8	7.7	7.6	8.1	6.2	4.6	3.4	2.6	2	1.4

ALASKA DEPARTMENT OF TRANSPORTATION AND PUBLIC FACILITIES
Fixed Recorder Report 2007

SITE 1110663U
CUSHMAN STREET CHENA BRIDGE (COMBINED) ROUTE 176300 AT MP 3.283

MONTH	MADT	%	6-10	(10-6)	MON	TUE	WED	THU	FRI	WKDY	SAT	SUN
JAN	13475	91.3	92.9	7.1	95.7	112.7	113.4	111.3	122.5	111.1	84.4	60.1
FEB	14618	99.1	93.3	6.7	105.3	110.8	109.4	107.9	119.9	110.7	88.6	58.3
MAR	14464	98	93.1	6.9	105.9	106.6	108.9	108.7	119.4	109.9	89.6	60.8
APR	15506	105.1	93.6	6.4	108.1	108.2	107.7	109.4	119.5	110.6	88.1	59.1
MAY	15262	103.5	93	7	95.9	111.7	110.3	112.8	121.4	110.4	85.7	62.2
JUN	15971	108.3	91.5	8.5	107.6	108.1	108.6	113.2	117	110.9	84.8	60.7
JUL	15423	104.5	91.7	8.3	113.1	113.3	100.5	111.2	117.6	111.1	81.6	62.6
AUG	15249	103.4	92.5	7.5	108.9	108.9	110.9	111.2	117.5	111.5	81.4	61.2
SEP	14866	100.8	93.6	6.4	96.3	114.3	112.2	113.2	122.1	111.6	83.4	58.4
OCT	14945	101.3	93.7	6.3	107.1	109.3	111.6	110.2	120.5	111.7	84.5	56.7
NOV	13752	93.2	93.1	6.9	107.4	112.5	112.8	98.4	119.8	110.2	88.8	60.4
DEC	13508	91.6	92.7	7.3	106.5	93.5	109.9	110.4	127.7	109.6	91.1	60.9
ANN	14753		92.9	7.1	104.8	109.2	109.7	109.8	120.4	110.8	86	60.1

HISTORICAL DATA	
2007	14753
2006	
2005	14092
2004	15335
2003	15251
2002	15052
2001	15311
2000	14676
1999	14340
1998	14722
1997	14654
1996	14853
1995	14829
1994	14754
1993	13641
1992	12713
1991	12496
1990	14704
1989	14788
1988	15020
1987	14871
1986	16893
1985	17850
1984	17670
1983	15665

HIGHEST DAYS

1ST	2ND	3RD	4TH	5TH	6TH	7TH	8TH	9TH	10TH	AVG
20478	19442	19299	19089	19026	19018	19003	18976	18961	18949	19224
21-Jun	4-May	29-Jun	5-Oct	11-May	30-Mar	26-Oct	31-Aug	6-Apr	1-Jun	
138.8	131.8	130.8	129.4	129	128.9	128.8	128.6	128.5	128.4	130.3

HIGHEST HOURS

1ST	2ND	3RD	4TH	5TH	6TH	7TH	8TH	9TH	10TH	20TH	30TH	40TH	50TH	AVG
1795	1762	1706	1694	1677	1676	1669	1667	1664	1664	1646	1631	1617	1608	1697
18	18	14	18	17	18	17	17	17	18	13	18	18	16	
5-Oct	4-May	29-Jun	28-Jun	26-Oct	26-Jun	11-May	5-Oct	21-Dec	7-Sep	29-Jun	2-Oct	2-Mar	31-Aug	
12.2	11.9	11.6	11.5	11.4	11.4	11.3	11.3	11.3	11.3	11.2	11.1	11	10.9	11.5

PERCENT BY HOUR

100	200	300	400	500	600	700	800	900	1000	1100	1200
1	0.7	0.5	0.4	0.3	0.5	1.2	3.6	4.5	4.5	5.5	6.8

1300	1400	1500	1600	1700	1800	1900	2000	2100	2200	2300	2400
8.3	8.2	8	8	8.4	8.5	6.1	4.6	3.6	3	2.2	1.5

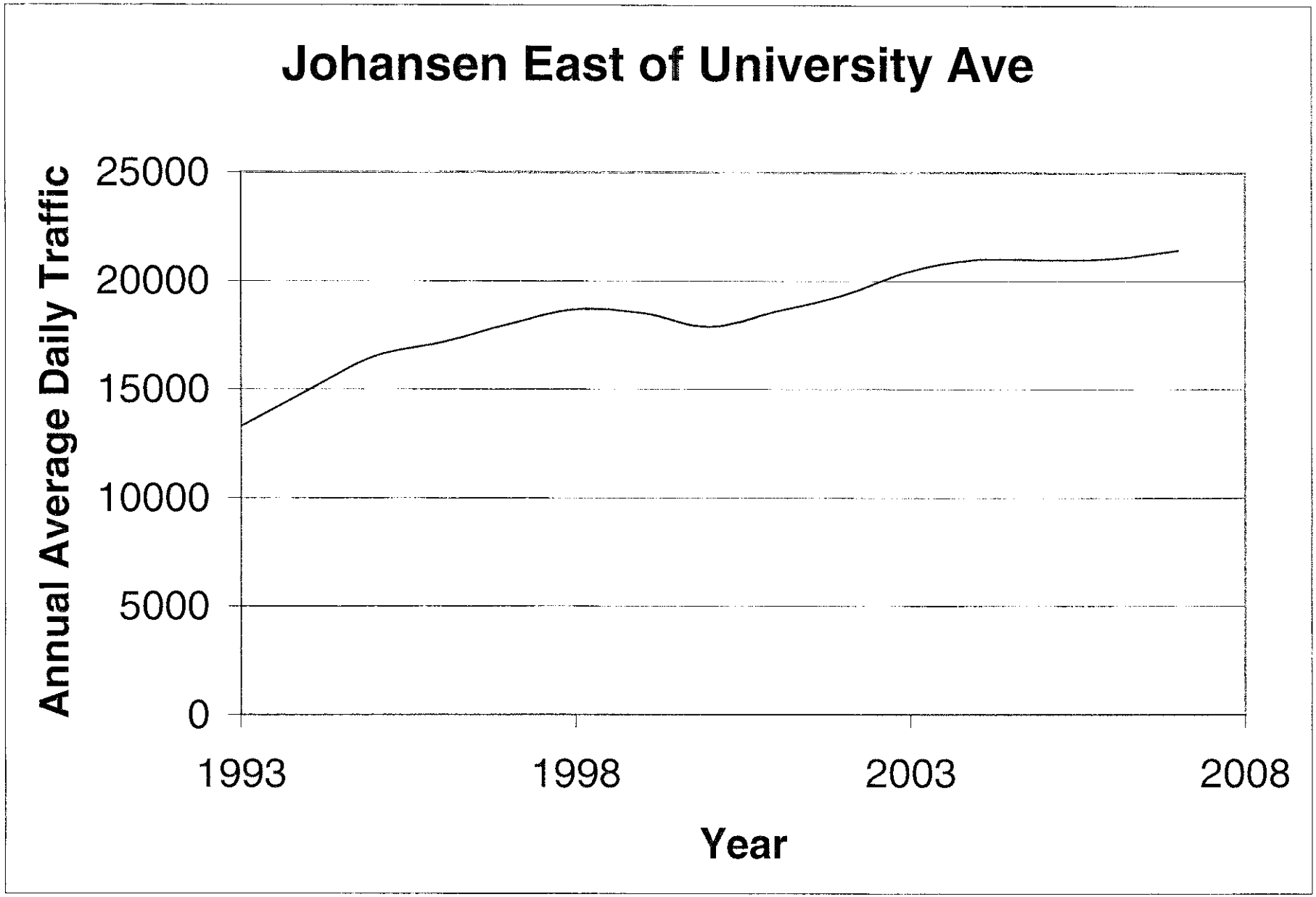
Johansen East of University Ave
Annual Average Daily Traffic
25000
20000
15000
10000
5000
0
1993
1998
2003
2008
Year

ALASKA DEPARTMENT OF TRANSPORTATION AND PUBLIC FACILITIES
Fixed Recorder Report 2007

SITE 1110668U
JOHANSEN EXPRESSWAY EAST OF UNIVERSITY AVENUE (EB) ROUTE 177200 MP 0.1

MONTH	MADT	%	6-10	(10-6)	MON	TUE	WED	THU	FRI	WKDY	SAT	SUN
JAN	9362	86.2	92.5	7.5	93.1	106.4	109.7	108.9	118	107.2	94.4	69.7
FEB	10291	94.8	92.7	7.3	102.1	105.6	106.7	107.4	115.5	107.5	94.6	68
MAR	10510	96.8	92.6	7.4	101.3	104.1	104.2	106.3	113.6	105.9	96.4	74.1
APR	11494	105.8	92.9	7.1	103.6	105.3	105.2	105.9	113	106.6	96.7	70.4
MAY	11589	106.7	92.2	7.8	94.5	106.8	106.5	108.2	114.8	106.2	94.8	74.5
JUN	11617	107	91	9	103.7	103.6	105.2	107.9	110.3	106.1	93.8	75.5
JUL	11273	103.8	90.8	9.2	107.9	108	99.8	106.9	110.5	106.6	90.9	75.9
AUG	11557	106.4	91.9	8.1	104.8	105.5	105.1	107.8	112.2	107.1	90.4	74.2
SEP	11644	107.2	92.8	7.2	97.5	107.8	108.7	109.6	116.1	107.9	89.4	70.9
OCT	10981	101.1	93.1	6.9	105.3	107.9	109.3	104.5	111.5	107.7	91.3	70.3
NOV	10170	93.6	92.4	7.6	105	106.7	110.8	98.8	113.9	107	93.8	71.1
DEC	9830	90.5	92	8	102.5	94.6	106.3	109.1	117.4	106	96.6	73.6
ANN	10860		92.2	7.8	101.8	105.2	106.5	106.8	113.9	106.8	93.6	72.4

HISTORICAL DATA

2007	10860
2006	10691
2005	10687
2004	10679
2003	10466
2002	9910
2001	9569
2000	9222
1999	9617
1998	9744
1997	9401
1996	8944
1995	8656
1994	7869
1993	7025

HIGHEST DAYS

1ST	2ND	3RD	4TH	5TH	6TH	7TH	8TH	9TH	10TH	AVG
13774	13716	13657	13585	13558	13525	13480	13349	13327	13322	13529
11-May	31-Aug	7-Sep	5-Oct	21-Sep	28-Sep	21-Jun	20-Apr	4-May	18-May	
126.8	126.3	125.8	125.1	124.8	124.5	124.1	122.9	122.7	122.7	124.6

HIGHEST HOURS

1ST	2ND	3RD	4TH	5TH	6TH	7TH	8TH	9TH	10TH	20TH	30TH	40TH	50TH	AVG
1184	1165	1155	1152	1150	1143	1140	1137	1136	1134	1102	1087	1071	1062	1150
18	18	18	18	18	18	18	18	19	18	18	18	18	18	
28-Sep	21-Jun	27-Sep	13-Sep	11-May	11-Sep	5-Sep	17-Sep	15-May	5-Oct	17-Oct	9-Jul	5-Apr	20-Mar	
10.9	10.7	10.6	10.6	10.6	10.5	10.5	10.5	10.5	10.4	10.1	10	9.9	9.8	10.6

PERCENT BY HOUR

100	200	300	400	500	600	700	800	900	1000	1100	1200
1	0.7	0.5	0.4	0.5	1	2.6	6.1	5.6	5.1	5.2	6.2

1300	1400	1500	1600	1700	1800	1900	2000	2100	2200	2300	2400
7	6.8	7.1	7.1	7.4	7.9	6.4	4.9	3.7	3.1	2.3	1.5

ALASKA DEPARTMENT OF TRANSPORTATION AND PUBLIC FACILITIES
Fixed Recorder Report 2007

SITE 1110668U
JOHANSEN EXPRESSWAY EAST OF UNIVERSITY AVENUE (WB) ROUTE 177200 MP 0.1

MONTH	MADT	%	6-10	(10-6)	MON	TUE	WED	THU	FRI	WKDY	SAT	SUN
JAN	9006	85.3	91.4	8.6	92.3	107.3	110.7	109.9	118.4	107.7	92.8	68.6
FEB	9962	94.4	91.8	8.2	102.4	106.4	107.1	107.7	115.3	107.8	93.1	67.9
MAR	10154	96.2	91.5	8.5	101.8	104.3	104.6	106.9	114.1	106.3	95.4	72.9
APR	11161	105.8	92	8	103.2	105.6	105	106.2	113.6	106.7	95.6	70.8
MAY	11312	107.2	91.2	8.8	94.3	106.9	107.3	108	115.5	106.4	93.9	74.2
JUN	11403	108.1	89.8	10.2	104.2	103.9	105.4	106.6	111	106.2	93.2	75.7
JUL	11074	104.9	89.7	10.3	107.7	108.4	100.6	107.4	110.9	107	89.5	75.5
AUG	11217	106.3	90.8	9.2	104.9	105.5	105.7	108	113.1	107.4	89.5	73.2
SEP	11284	106.9	92	8	97.3	108.4	108.6	110.3	116.6	108.2	88.8	70
OCT	10707	101.5	92.1	7.9	105.7	108.6	109.9	105.4	111.7	108.3	89.8	68.8
NOV	9853	93.4	91.6	8.4	105.5	109.8	110.7	98.3	114.1	107.7	92.2	69.3
DEC	9508	90.1	90.9	9.1	103.6	94.7	106.3	108.3	118.5	106.3	96.4	72.3
ANN	10553		91.2	8.8	101.9	105.8	106.8	106.9	114.4	107.2	92.5	71.6

HISTORICAL DATA	
2007	10553
2006	10343
2005	10284
2004	10301
2003	9995
2002	9439
2001	9033
2000	8672
1999	8899
1998	8936
1997	8600
1996	8200
1995	7872
1994	7085
1993	6255

HIGHEST DAYS

1ST	2ND	3RD	4TH	5TH	6TH	7TH	8TH	9TH	10TH	AVG
13570	13513	13381	13335	13287	13125	13107	13090	13031	12979	13242
31-Aug	11-May	5-Oct	21-Sep	7-Sep	4-May	22-Jun	1-Jun	28-Sep	14-Sep	
128.6	128	126.8	126.4	125.9	124.4	124.2	124	123.5	123	125.5

HIGHEST HOURS

1ST	2ND	3RD	4TH	5TH	6TH	7TH	8TH	9TH	10TH	20TH	30TH	40TH	50TH	AVG
1337	1325	1322	1319	1315	1310	1308	1304	1303	1303	1272	1266	1256	1242	1315
18	18	18	18	18	18	18	18	18	18	18	18	18	18	
9-Oct	1-Oct	1-Jun	24-Sep	17-Sep	11-Oct	14-Aug	23-Oct	17-Oct	11-Sep	24-May	5-Sep	29-Mar	8-Jun	
12.7	12.6	12.5	12.5	12.5	12.4	12.4	12.4	12.3	12.3	12.1	12	11.9	11.8	12.5

PERCENT BY HOUR

100	200	300	400	500	600	700	800	900	1000	1100	1200
1.3	0.7	0.5	0.4	0.4	0.7	1.7	4.3	4.2	4	4.3	5.3

1300	1400	1500	1600	1700	1800	1900	2000	2100	2200	2300	2400
6.4	6.7	6.9	7.5	8.4	9.6	7.4	5.6	4.9	4.2	2.9	1.9

ALASKA DEPARTMENT OF TRANSPORTATION AND PUBLIC FACILITIES
Fixed Recorder Report 2007

SITE 1110668U
JOHANSEN EXPRESSWAY EAST OF UNIVERSITY AVENUE (COMBINED) ROUTE 177200 MP 0.1

MONTH	MADT	%	6-10	(10-6)	MON	TUE	WED	THU	FRI	WKDY	SAT	SUN
JAN	18369	85.8	92	8	92.7	106.8	110.2	109.4	118.2	107.5	93.6	69.2
FEB	20253	94.6	92.3	7.7	102.2	106	106.9	107.6	115.4	107.6	93.9	68
MAR	20664	96.5	92.1	7.9	101.5	104.2	104.4	106.6	113.9	106.1	95.9	73.5
APR	22654	105.8	92.4	7.6	103.4	105.5	105.1	106	113.3	106.7	96.2	70.6
MAY	22901	106.9	91.7	8.3	94.4	106.8	106.9	108.1	115.1	106.3	94.4	74.3
JUN	23020	107.5	90.4	9.6	103.9	103.8	105.3	107.2	110.7	106.2	93.5	75.6
JUL	22347	104.4	90.2	9.8	107.8	108.2	100.2	107.2	110.7	106.8	90.2	75.7
AUG	22775	106.4	91.3	8.7	104.9	105.5	105.4	107.9	112.6	107.3	90	73.7
SEP	22928	107.1	92.4	7.6	97.4	108.1	108.6	110	116.3	108.1	89.1	70.4
OCT	21687	101.3	92.6	7.4	105.5	108.3	109.6	104.9	111.6	108	90.5	69.6
NOV	20023	93.5	92	8	105.2	108.2	110.8	98.6	114	107.4	93	70.2
DEC	19339	90.3	91.5	8.5	103	94.6	106.3	108.7	118	106.1	96.5	72.9
ANN	21413		91.7	8.3	101.8	105.5	106.6	106.9	114.2	107	93.1	72

HISTORICAL DATA	
2007	21413
2006	21034
2005	20971
2004	20980
2003	20461
2002	19349
2001	18602
2000	17893
1999	18516
1998	18680
1997	18001
1996	17160
1995	16527
1994	14954
1993	13280

HIGHEST DAYS

1ST	2ND	3RD	4TH	5TH	6TH	7TH	8TH	9TH	10TH	AVG
27287	27286	26966	26944	26893	26556	26452	26392	26296	26291	26736
11-May	31-Aug	5-Oct	7-Sep	21-Sep	28-Sep	4-May	1-Jun	18-May	14-Sep	
127.4	127.4	125.9	125.8	125.6	124	123.5	123.3	122.8	122.8	124.9

HIGHEST HOURS

1ST	2ND	3RD	4TH	5TH	6TH	7TH	8TH	9TH	10TH	20TH	30TH	40TH	50TH	AVG
2452	2446	2411	2411	2409	2409	2406	2405	2390	2386	2353	2330	2312	2294	2413
18	18	18	18	18	18	18	18	18	18	18	18	18	18	
17-Sep	11-Sep	5-Oct	1-Jun	28-Sep	27-Sep	5-Sep	17-Oct	19-Sep	9-Oct	13-Jun	12-Jul	20-Sep	2-Oct	
11.5	11.4	11.3	11.3	11.3	11.3	11.2	11.2	11.2	11.1	11	10.9	10.8	10.7	11.3

PERCENT BY HOUR

100	200	300	400	500	600	700	800	900	1000	1100	1200
1.1	0.7	0.5	0.4	0.4	0.8	2.2	5.2	4.9	4.6	4.7	5.7

1300	1400	1500	1600	1700	1800	1900	2000	2100	2200	2300	2400
6.7	6.7	7	7.3	7.9	8.7	6.9	5.2	4.3	3.6	2.6	1.7

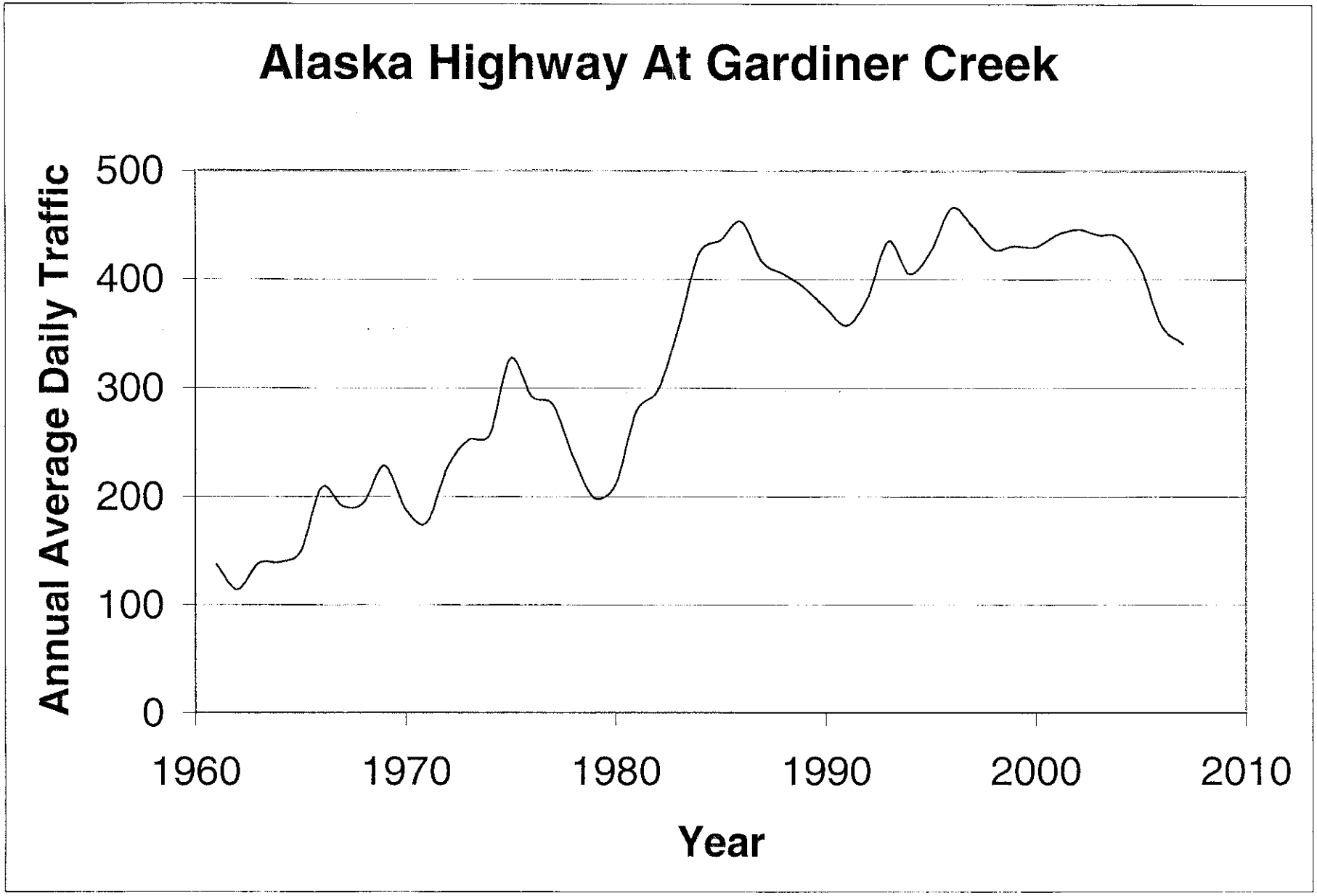
Alaska Highway At Gardiner Creek
Annual Average Daily Traffic
500
400
300
200
100
0
1960
1970
1980
1990
2000
2010
Year

ALASKA DEPARTMENT OF TRANSPORTATION AND PUBLIC FACILITIES
Fixed Recorder Report 2007

SITE 10100062
ALASKA HIGHWAY AT GARDINER CREEK MAINT CAMP (COMBINED) ROUTE 180000 MP 33.557

MONTH	MADT	%	6-10	(10-6)	MON	TUE	WED	THU	FRI	WKDY	SAT	SUN
JAN	142	41.6	87.6	12.4	100	95.5	94.9	103	107.6	100.2	91.5	109.7
FEB	146	42.8	89.2	10.8	101.9	90.9	94.9	103.9	100.5	98.4	90.6	118.2
MAR	191	56	89.3	10.7	108.5	95.5	92.4	103.5	106.3	101.2	91	100.7
APR	265	77.7	90	10	96.7	93.1	94.2	103.6	106.3	98.8	99.9	105.5
MAY	427	125.2	91.2	8.8	102.9	95.8	99.1	101.3	97.8	99.4	102.6	101.7
JUN	630	184.8	92.2	7.8	92.2	97.6	102.1	103	102	99.4	103.5	99.6
JUL	690	202.3	92.9	7.1	100.3	100.6	98.4	101.2	103.4	100.8	100.4	95.9
AUG	588	172.4	93.6	6.4	97	93.9	102	101.4	100.3	98.9	104.9	100.5
SEP	444	130.2	93.1	6.9	102.8	97.1	99.9	107.7	92.8	100.1	98.7	101.1
OCT	235	68.9	90.4	9.6	102.3	98.3	92.7	106.2	100.3	100	95.9	104.8
NOV	175	51.3	89.3	10.7	96	100	95.7	101.4	105	99.6	102.7	101.9
DEC	156	45.7	88.3	11.7	100	90.7	98.1	94.9	112.7	99.3	96.8	104.2
ANN	341		90.6	9.4	100.1	95.8	97	102.6	102.9	99.7	98.2	103.7

HISTORICAL DATA	
2007	341
2006	358
2005	411
2004	439
2003	441
2002	446
2001	441
2000	430
1999	431
1998	428
1997	449
1996	466
1995	426
1994	405
1993	435
1992	383
1991	358
1990	374
1989	392
1988	405
1987	416
1986	453
1985	436
1984	425
1983	356

HIGHEST DAYS

1ST	2ND	3RD	4TH	5TH	6TH	7TH	8TH	9TH	10TH	AVG
833	755	748	744	743	730	730	728	727	726	746
30-Jun	20-Jul	11-Jul	2-Jul	14-Jul	4-Aug	24-Jul	31-Jul	20-Jun	23-Jul	
244.3	221.4	219.4	218.2	217.9	214.1	214.1	213.5	213.2	212.9	218.8

HIGHEST HOURS

1ST	2ND	3RD	4TH	5TH	6TH	7TH	8TH	9TH	10TH	20TH	30TH	40TH	50TH	AVG
84	84	82	82	80	80	79	79	78	76	72	69	68	66	80
12	15	17	12	11	12	12	11	17	11	10	16	17	16	
19-Jul	2-Jul	11-Jul	28-Jun	31-Jul	30-Jun	4-Aug	22-Jul	20-Jul	4-Aug	4-Jul	30-Jun	14-Jun	21-Jul	
24.6	24.6	24	24	23.5	23.5	23.2	23.2	22.9	22.3	21.1	20.2	19.9	19.4	23.5

PERCENT BY HOUR

100	200	300	400	500	600	700	800	900	1000	1100	1200
1.2	0.8	0.6	0.5	0.5	0.8	1.7	3	4.8	6.6	7.1	7.1

1300	1400	1500	1600	1700	1800	1900	2000	2100	2200	2300	2400
7	7.3	7.8	7.9	7.4	7.1	5.5	4.5	3.8	3	2.3	1.6

ALASKA DEPARTMENT OF TRANSPORTATION AND PUBLIC FACILITIES
Fixed Recorder Report 2007

SITE 10100062
ALASKA HIGHWAY AT GARDINER CREEK MAINT CAMP (WB) **ROUTE** 180000 **MP** 33.557

MONTH	MADT	%	6-10	(10-6)	MON	TUE	WED	THU	FRI	WKDY	SAT	SUN
JAN	53	34.9	92.8	7.2	95.5	114	92.8	95.3	109.9	101.5	89.2	103.8
FEB	58	38.2	93.3	6.7	99.6	102.2	109.5	98.7	97.8	101.6	82.8	104.7
MAR	77	50.7	93.4	6.6	102.9	94.8	93.5	107.3	108.3	101.4	84.7	110
APR	136	89.5	93.1	6.9	91.5	96.7	92.1	109.2	106.4	99.2	98	106.9
MAY	243	159.9	93.6	6.4	103	98.4	100.9	100.9	95	99.6	99.5	101.1
JUN	343	225.7	94.3	5.7	93.4	102.2	104.9	103.1	100.2	100.8	97.2	98.3
JUL	308	202.6	94.2	5.8	98.5	100.9	97.2	101.2	103.8	100.3	100.7	96.9
AUG	228	150	95.1	4.9	100.9	92.4	104.6	106	96.4	100.1	104.2	96.1
SEP	159	104.6	93.3	6.7	107.1	96.4	94.3	108.8	94.2	100.2	90.3	111.2
OCT	90	59.2	92.2	7.8	98.4	100	100.7	110.6	97.8	101.5	89.7	98.3
NOV	69	45.4	93.7	6.3	94.6	115.9	91.3	104.6	98.6	101	105.4	89.4
DEC	57	37.5	92.6	7.4	106	100.4	103.5	99.1	108.8	103.6	98.9	84.9
ANN	152		93.5	6.5	99.3	101.2	98.8	103.7	101.4	100.9	95.1	100.1

HISTORICAL DATA	
2007	152
2006	163
2005	188
2004	200
2003	195
2002	199
2001	196
2000	188
1999	169
1998	179
1997	224
1996	244
1995	221
1994	214
1993	197
1992	175
1991	161
1990	171
1989	183
1988	196
1987	103

HIGHEST DAYS

1ST	2ND	3RD	4TH	5TH	6TH	7TH	8TH	9TH	10TH	AVG
407	394	376	376	376	371	369	365	365	365	376
20-Jun	15-Jun	14-Jun	19-Jun	23-Jun	27-Jun	17-Jun	30-Jun	6-Jul	18-Jun	
267.8	259.2	247.4	247.4	247.4	244.1	242.8	240.1	240.1	240.1	247.4

HIGHEST HOURS

1ST	2ND	3RD	4TH	5TH	6TH	7TH	8TH	9TH	10TH	20TH	30TH	40TH	50TH	AVG
49	47	47	47	44	43	41	41	40	40	39	38	37	35	44
16	15	15	15	14	10	17	14	19	14	16	17	17	14	
19-Jun	20-Jun	2-Jul	1-Jun	17-Jun	12-Jun	11-Jul	20-Jun	7-Jul	18-Jun	27-Jun	10-Jun	5-Jun	17-Jul	
32.2	30.9	30.9	30.9	28.9	28.3	27	27	26.3	26.3	25.7	25	24.3	23	28.9

PERCENT BY HOUR

100	200	300	400	500	600	700	800	900	1000	1100	1200
0.8	0.5	0.4	0.3	0.3	0.7	1.4	3	4.5	5.8	6.5	6.9

1300	1400	1500	1600	1700	1800	1900	2000	2100	2200	2300	2400
7.5	8.2	8.7	8.7	7.7	7.8	5.8	4.6	3.8	2.7	1.9	1.2

ALASKA DEPARTMENT OF TRANSPORTATION AND PUBLIC FACILITIES
Fixed Recorder Report 2007

SITE 10100062
ALASKA HIGHWAY AT GARDINER CREEK MAINT CAMP (EB) **ROUTE** 180000 **MP** 33.557

MONTH	MADT	%	6-10	(10-6)	MON	TUE	WED	THU	FRI	WKDY	SAT	SUN
JAN	90	47.6	84.5	15.5	101.6	83.6	95.1	106.4	105	98.3	91.9	111.9
FEB	89	47.1	86.6	13.4	102.2	82.6	84.3	106.2	101.1	95.3	94.7	125.6
MAR	114	60.3	86.5	13.5	112.3	96.1	91.7	100.9	104.9	101.2	95.2	94.4
APR	129	68.3	86.7	13.3	102.2	89.3	96.3	97.7	106.2	98.3	101.9	104
MAY	185	97.9	87.9	12.1	102.2	91.9	96.2	101.2	101.1	98.5	106.1	101.9
JUN	287	151.9	89.8	10.2	90.8	92.1	98.7	102.8	104.1	97.7	111.1	101
JUL	383	202.6	91.8	8.2	101.5	100.2	99.2	100.9	102.9	100.9	99.8	94.9
AUG	360	190.5	92.6	7.4	94.5	94.8	100.4	98.4	102.8	98.2	105.4	103.3
SEP	285	150.8	93	7	100.4	97.5	103	107	92.1	100	103.4	95.5
OCT	146	77.2	89.3	10.7	104	96.6	87.1	102.7	101.2	98.3	99	108
NOV	107	56.6	86.5	13.5	96	88.8	97.7	98.3	108.2	97.8	100	109
DEC	98	51.9	85.8	14.2	97.6	86	95.9	93.4	116.1	97.8	96.5	116.5
ANN	189		88.4	11.6	100.4	91.6	95.5	101.3	103.8	98.5	100.4	105.5

HISTORICAL DATA	
2007	189
2006	195
2005	224
2004	239
2003	246
2002	247
2001	246
2000	242
1999	216
1998	249
1997	225
1996	222
1995	206
1994	190
1993	238
1992	208
1991	197
1990	203
1989	208
1988	210
1987	171

HIGHEST DAYS

1ST	2ND	3RD	4TH	5TH	6TH	7TH	8TH	9TH	10TH	AVG
468	457	443	438	432	431	428	426	425	422	437
30-Jun	4-Aug	23-Jul	31-Jul	21-Jul	27-Jul	5-Aug	26-Jul	20-Jul	25-Jul	
247.6	241.8	234.4	231.7	228.6	228	226.5	225.4	224.9	223.3	231.2

HIGHEST HOURS

1ST	2ND	3RD	4TH	5TH	6TH	7TH	8TH	9TH	10TH	20TH	30TH	40TH	50TH	AVG
57	56	56	55	55	55	53	53	52	51	47	44	43	42	54
12	11	10	10	10	10	11	11	11	10	12	11	11	13	
19-Jul	12-Aug	26-Jul	17-Aug	8-Aug	3-Aug	1-Aug	24-Jul	26-Jul	5-Aug	28-Jun	31-Jul	23-Jul	24-Jul	
30.2	29.6	29.6	29.1	29.1	29.1	28	28	27.5	27	24.9	23.3	22.8	22.2	28.6

PERCENT BY HOUR

100	200	300	400	500	600	700	800	900	1000	1100	1200
1.5	1	0.8	0.7	0.7	0.9	1.9	3.1	5	7.2	7.6	7.2

1300	1400	1500	1600	1700	1800	1900	2000	2100	2200	2300	2400
6.7	6.6	7.1	7.3	7.2	6.5	5.2	4.3	3.7	3.2	2.7	2

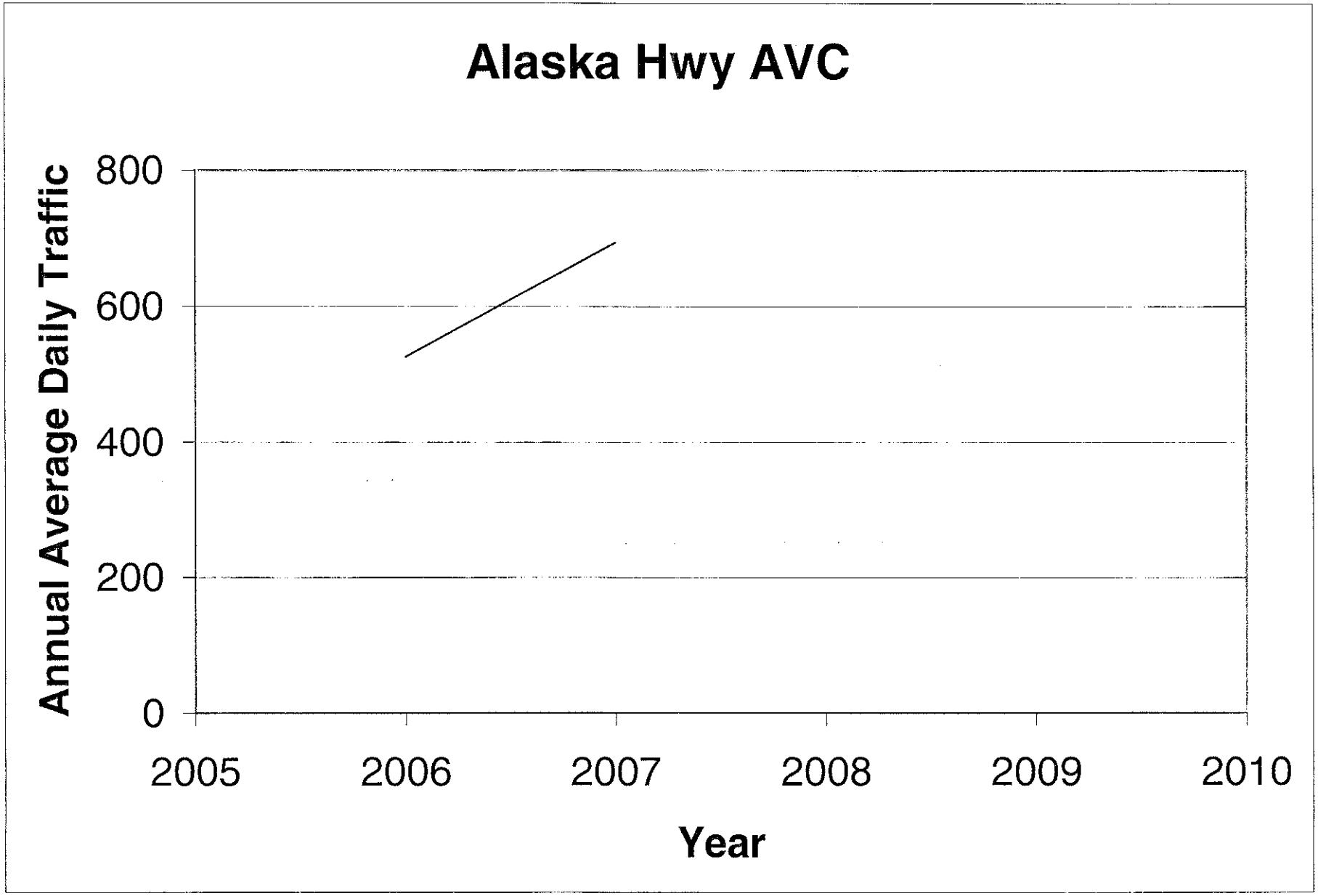
Alaska Hwy AVC
Annual Average Daily Traffic
800
600
400
200
0
2005
2006
2007
2008
2009
2010
Year

ALASKA DEPARTMENT OF TRANSPORTATION AND PUBLIC FACILITIES
Fixed Recorder Report 2007

SITE 10100100
ALASKA HIGHWAY MP1310 (WB) ROUTE 180000 MP 85.851

MONTH	MADT	%	6-10	(10-6)	MON	TUE	WED	THU	FRI	WKDY	SAT	SUN
JAN	152	42.2	89.7	10.3	97.4	110.4	101.1	102.4	115	105.3	86.8	86.5
FEB	157	43.6	90.7	9.3	95.7	99	106.4	108.9	118.8	105.8	83.8	87.3
MAR	187	51.9	91.5	8.5	91.4	92.5	97.7	105.9	101.4	97.8	95.5	114.1
APR	286	79.4	90.3	9.7	96	99	95.2	101.8	111.5	100.7	99	97.2
MAY	428	118.9	91.2	8.8	101.2	96.6	107.1	103.6	101.9	102.1	91.5	97.5
JUN	756	210	92.6	7.4	98.9	99.7	97.9	99.9	102.5	99.8	103.5	98
JUL	684	190	92.4	7.6	101.8	93.7	92.6	104.5	107.5	100	102.4	98
AUG	592	164.4	92.3	7.7	102.3	93.3	98.6	98.1	102.3	98.9	99.7	106.6
SEP	438	121.7	93.5	6.5	106.2	97.5	97.5	104.2	95.4	100.2	105.5	93.3
OCT	232	64.4	92.1	7.9	101.7	106.5	98.6	120	111	107.6	81.3	81
NOV	190	52.8	86.5	13.5	100.8	97.9	88.2	92.6	118.7	99.6	96.8	103.2
DEC	160	44.4	86.1	13.9	97.8	88.9	100.3	89.2	103	95.8	109.1	113.8
ANN	360		90.7	9.3	99.3	97.9	98.4	102.6	107.4	101.1	96.2	98

HISTORICAL DATA	
2007	360
2006	273

HIGHEST DAYS

1ST	2ND	3RD	4TH	5TH	6TH	7TH	8TH	9TH	10TH	AVG
841	838	832	809	808	799	795	778	773	769	804
23-Jun	30-Jun	22-Jun	12-Aug	20-Jun	28-Jun	21-Jun	6-Jul	25-Jun	29-Jun	
233.6	232.8	231.1	224.7	224.4	221.9	220.8	216.1	214.7	213.6	223.3

HIGHEST HOURS

1ST	2ND	3RD	4TH	5TH	6TH	7TH	8TH	9TH	10TH	20TH	30TH	40TH	50TH	AVG
96	94	88	84	84	82	82	81	80	79	75	72	69	66	85
13	14	14	17	15	13	15	16	16	16	17	15	16	16	
23-Jun	28-Jun	29-Jun	19-Jun	25-Mar	12-Aug	6-Jul	30-Jun	29-Jun	1-Jul	13-Jun	26-Jun	18-Jun	28-Jun	
26.7	26.1	24.4	23.3	23.3	22.8	22.8	22.5	22.2	21.9	20.8	20	19.2	18.3	23.6

PERCENT BY HOUR

100	200	300	400	500	600	700	800	900	1000	1100	1200
1.3	0.9	0.7	0.6	0.6	0.7	1.6	3.2	4.5	5.2	5.9	6.1

1300	1400	1500	1600	1700	1800	1900	2000	2100	2200	2300	2400
6.8	7.6	7.9	8.7	8.7	7	5.9	4.9	4.1	3.1	2.3	1.8

ALASKA DEPARTMENT OF TRANSPORTATION AND PUBLIC FACILITIES
Fixed Recorder Report 2007

SITE 10100100
ALASKA HIGHWAY MP1310 (EB) ROUTE 180000 MP 85.851

MONTH	MADT	%	6-10	(10-6)	MON	TUE	WED	THU	FRI	WKDY	SAT	SUN
JAN	142	42.5	90.4	9.6	104.5	94.1	103.1	104.9	109	103.1	94	92.1
FEB	153	45.8	89.5	10.5	92.6	92.3	98.9	107.4	120.3	102.3	90.2	101.5
MAR	186	55.7	90.5	9.5	100.2	89.1	93.4	99.9	94.8	95.5	102.3	117.9
APR	230	68.9	89.5	10.5	100.4	92.2	104.7	91.3	112.5	100.2	102.5	93.8
MAY	345	103.3	89.6	10.4	97.7	87.1	104.1	101	104.1	98.8	107.8	98.3
JUN	590	176.6	91	9	92.2	96.3	94.9	101.4	105.4	98	112.5	97.3
JUL	637	190.7	91.2	8.8	104.4	97.4	99.5	96.1	104.9	100.5	98.8	98.7
AUG	600	179.6	91.6	8.4	101.1	96.1	96.6	96.2	109.1	99.8	97.4	103.3
SEP	455	136.2	91.9	8.1	99.8	98.4	98.8	109.6	97.4	100.8	111	84.4
OCT	259	77.5	92.6	7.4	111.7	103.6	89.4	114.5	105.4	104.9	85.3	89
NOV	185	55.4	89.4	10.6	91.1	87.8	103.2	87.6	132.2	100.4	105.4	93
DEC	158	47.3	85.3	14.7	97.5	81.8	94.1	88.1	102.5	92.8	105.8	128.2
ANN	334		90.2	9.8	99.4	93	98.4	99.8	108.1	99.8	101.1	99.8

HISTORICAL DATA	
2007	334
2006	253

HIGHEST DAYS

1ST	2ND	3RD	4TH	5TH	6TH	7TH	8TH	9TH	10TH	AVG
881	758	686	684	675	674	672	663	660	659	701
30-Jun	12-Aug	31-Aug	2-Jul	17-Aug	29-Jun	6-Sep	22-Jun	13-Aug	15-Aug	
263.8	226.9	205.4	204.8	202.1	201.8	201.2	198.5	197.6	197.3	209.9

HIGHEST HOURS

1ST	2ND	3RD	4TH	5TH	6TH	7TH	8TH	9TH	10TH	20TH	30TH	40TH	50TH	AVG
86	85	83	81	74	70	70	66	66	65	61	59	57	55	75
10	13	14	14	15	11	14	9	16	11	13	9	9	10	
12-Aug	30-Jun	25-Mar	24-Mar	30-Jun	12-Aug	30-Jun	17-Aug	30-Jun	20-Aug	12-Aug	4-Jul	20-Jun	27-Jun	
25.7	25.4	24.9	24.3	22.2	21	21	19.8	19.8	19.5	18.3	17.7	17.1	16.5	22.5

PERCENT BY HOUR

100	200	300	400	500	600	700	800	900	1000	1100	1200
1.2	0.9	0.8	0.6	0.7	1	2.5	5.8	6.5	6.6	6.5	6.2

1300	1400	1500	1600	1700	1800	1900	2000	2100	2200	2300	2400
6.4	7.1	6.9	7.4	6.3	6.3	4.9	4	3.8	3	2.4	2

ALASKA DEPARTMENT OF TRANSPORTATION AND PUBLIC FACILITIES
Fixed Recorder Report 2007

SITE 10100100
ALASKA HIGHWAY MP1310 (COMBINED) **ROUTE** 180000 **MP** 85.851

MONTH	MADT	%	6-10	(10-6)	MON	TUE	WED	THU	FRI	WKDY	SAT	SUN
JAN	294	42.4	90	10	100.8	102.5	102	103.6	112.1	104.2	90.3	89.2
FEB	311	44.8	90.1	9.9	93.9	95.4	102.3	107.8	119.1	103.7	86.7	94
MAR	372	53.6	91	9	96.1	91.1	95.8	103.2	98.4	96.9	99.1	116.3
APR	515	74.2	89.9	10.1	98.2	96.1	99.6	97.3	112.2	100.7	100.8	95.9
MAY	773	111.4	90.5	9.5	99.6	92.3	105.7	102.4	102.9	100.6	98.8	97.9
JUN	1347	194.1	91.9	8.1	95.9	98.1	96.5	100.4	103.7	98.9	107.4	97.6
JUL	1321	190.3	91.9	8.1	103.1	95.5	95.9	100.5	106.2	100.2	100.7	98.3
AUG	1192	171.8	92	8	101.6	94.7	97.6	97.1	105.7	99.3	98.6	105
SEP	893	128.7	92.7	7.3	103	98	98.2	107	96.4	100.5	108.3	88.8
OCT	490	70.6	92.4	7.6	107.2	105.2	93.9	117.3	108.3	106.4	83.6	85.4
NOV	375	54	87.9	12.1	96	92.9	95.6	90.1	125.3	100	101.1	98.1
DEC	318	45.8	85.7	14.3	97.6	85.4	97.2	88.7	102.8	94.3	107.5	120.9
ANN	694		90.5	9.5	99.4	95.6	98.4	101.3	107.8	100.5	98.6	99

HISTORICAL DATA

2007	694
2006	526

HIGHEST DAYS

1ST	2ND	3RD	4TH	5TH	6TH	7TH	8TH	9TH	10TH	AVG
1719	1567	1495	1443	1435	1420	1409	1393	1385	1381	1465
30-Jun	12-Aug	22-Jun	29-Jun	21-Jun	20-Jun	6-Jul	28-Jun	2-Jul	23-Jun	
247.7	225.8	215.4	207.9	206.8	204.6	203	200.7	199.6	199	211.1

HIGHEST HOURS

1ST	2ND	3RD	4TH	5TH	6TH	7TH	8TH	9TH	10TH	20TH	30TH	40TH	50TH	AVG
152	150	148	147	145	143	138	138	135	135	123	117	114	110	143
13	15	14	16	10	13	16	13	17	14	14	15	11	9	
30-Jun	30-Jun	30-Jun	30-Jun	12-Aug	12-Aug	29-Jun	23-Jun	30-Jun	22-Jun	24-Mar	1-Jul	6-Jul	17-Aug	
21.9	21.6	21.3	21.2	20.9	20.6	19.9	19.9	19.5	19.5	17.7	16.9	16.4	15.9	20.6

PERCENT BY HOUR

100	200	300	400	500	600	700	800	900	1000	1100	1200
1.2	0.9	0.7	0.6	0.7	0.8	2	4.4	5.5	5.9	6.2	6.2

1300	1400	1500	1600	1700	1800	1900	2000	2100	2200	2300	2400
6.6	7.4	7.4	8.1	7.6	6.7	5.4	4.5	4	3.1	2.3	1.9

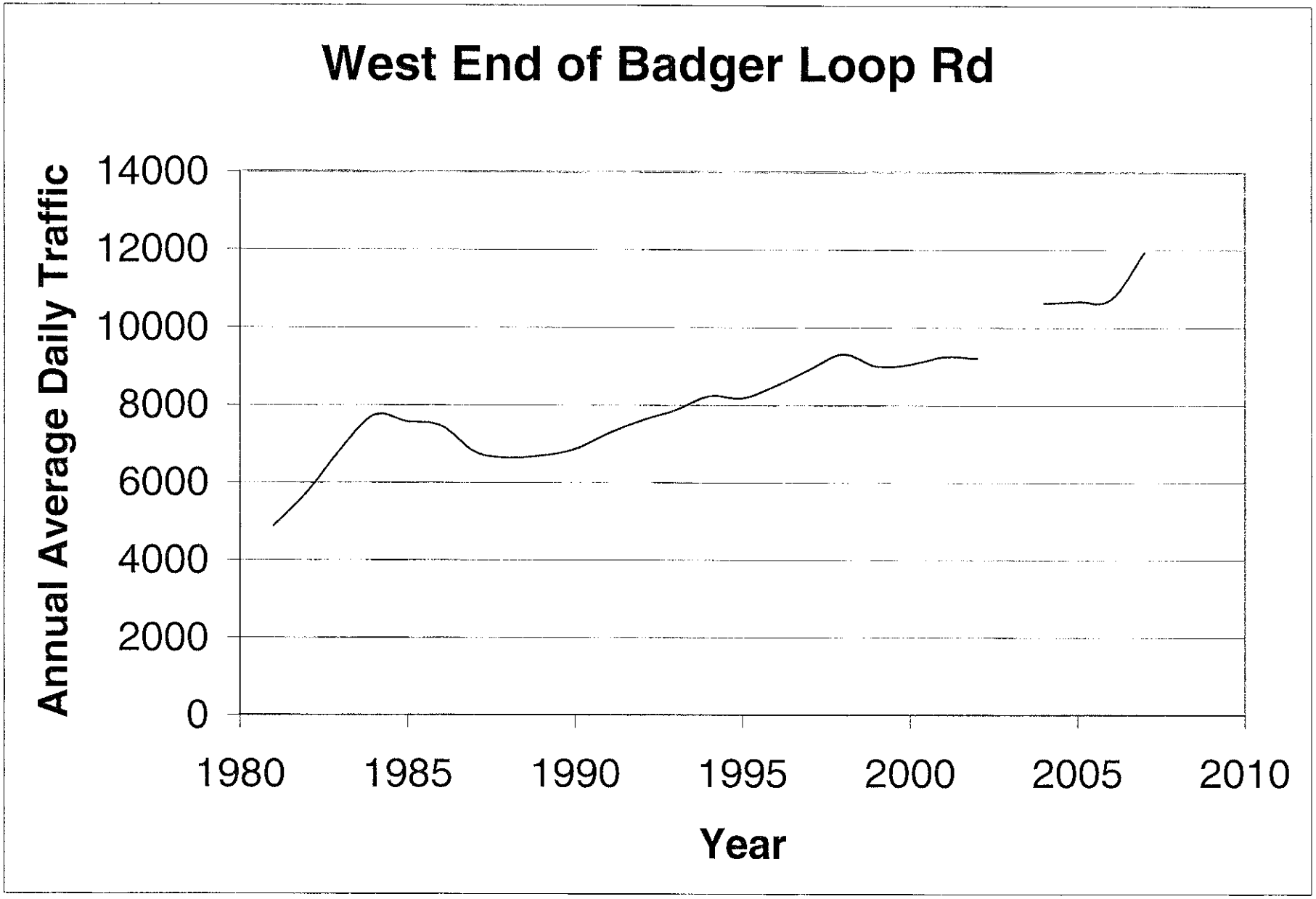
West End of Badger Loop Rd
Annual Average Daily Traffic
14000
12000
10000
8000
6000
4000
2000
0
1980
1985
1990
1995
2000
2005
2010
Year

ALASKA DEPARTMENT OF TRANSPORTATION AND PUBLIC FACILITIES
Fixed Recorder Report 2007

SITE 11100620
WEST END BADGER LOOP ROAD (COMBINED) ROUTE 188800 MP 0.223

MONTH	MADT	%	6-10	(10-6)	MON	TUE	WED	THU	FRI	WKDY	SAT	SUN
JAN	9675	81.1	91.2	8.8	95.7	106.3	111.2	109.3	116.2	107.7	90.3	71
FEB	10334	86.6	91.2	8.8	103.1	108	108.9	108.5	113	108.3	90.1	68.3
MAR	10850	90.9	91	9	105.3	106	107.9	107.2	112.9	107.9	90.1	70.6
APR	12103	101.4	91.7	8.3	106.9	107	106.9	106.6	111	107.7	92.8	68.8
MAY	13603	114	90.4	9.6	94.4	106.8	110.4	111.7	114.8	107.6	91.1	70.8
JUN	14428	120.9	89.9	10.1	106	104.1	106.4	108.3	109.9	106.9	92.4	72.9
JUL	14130	118.4	76.5	23.5	105.6	105.2	103	111.4	108	106.6	90.3	76.5
AUG	13125	110	77.2	22.8	102.4	103.8	108.3	107.7	109.7	106.4	91.4	76.7
SEP	12348	103.5	78.2	21.8	96.8	110.2	107.5	108.9	111	106.9	92.4	73.1
OCT	11764	98.6	79.8	20.2	104	107.9	108.5	106.8	108.1	107.1	91.8	72.9
NOV	10610	88.9	88.8	11.2	106.3	111.6	111.3	98.8	111.2	107.8	90.8	69.9
DEC	10240	85.8	90.6	9.4	104.3	96.9	108.4	107.4	116	106.6	94.2	72.7
ANN	11934		86.4	13.6	102.6	106.2	108.2	107.7	111.8	107.3	91.5	72

HISTORICAL DATA	
2007	11934
2006	10725
2005	10668
2004	10623
2002	9482
2001	9244
2000	9048
1999	8999
1998	9314
1997	8923
1996	8506
1995	8177
1994	8221
1993	7868
1992	7602
1991	7271
1990	6866
1989	6692
1988	6633
1987	6787
1986	7458
1985	7565
1984	7741
1983	6853

HIGHEST DAYS

1ST	2ND	3RD	4TH	5TH	6TH	7TH	8TH	9TH	10TH	AVG
16322	16268	16211	16157	16123	16074	16020	16015	15870	15746	16081
21-Jun	29-Jun	18-May	28-Jun	16-May	20-Jun	22-Jun	31-May	25-May	24-May	
136.8	136.3	135.8	135.4	135.1	134.7	134.2	134.2	133	131.9	134.7

HIGHEST HOURS

1ST	2ND	3RD	4TH	5TH	6TH	7TH	8TH	9TH	10TH	20TH	30TH	40TH	50TH	AVG
1631	1573	1546	1540	1540	1525	1515	1503	1497	1475	1438	1390	1354	1335	1535
18	18	18	18	18	18	18	18	18	18	18	18	18	18	
14-Jun	16-May	13-Jun	28-Jun	30-May	31-May	21-Jun	25-Jun	20-Jun	23-May	11-Jun	8-Jun	8-May	7-May	
13.7	13.2	13	12.9	12.9	12.8	12.7	12.6	12.5	12.4	12	11.6	11.3	11.2	12.9

PERCENT BY HOUR

100	200	300	400	500	600	700	800	900	1000	1100	1200
2	1.4	1	0.7	0.6	1.4	2.7	4.8	3.9	3.9	4.8	5.5

1300	1400	1500	1600	1700	1800	1900	2000	2100	2200	2300	2400
5.4	5.4	5.6	6.4	7.3	8	6.7	5.7	5.6	5	3.7	2.6

ALASKA DEPARTMENT OF TRANSPORTATION AND PUBLIC FACILITIES
Fixed Recorder Report 2007

SITE 11100620
WEST END BADGER LOOP ROAD (NB) ROUTE 188800 MP 0.223

MONTH	MADT	%	6-10	(10-6)	MON	TUE	WED	THU	FRI	WKDY	SAT	SUN
JAN	4818	81.5	89.9	10.1	95.7	106.2	111.3	109.6	116.2	107.8	89.5	71.5
FEB	5141	86.9	89.3	10.7	102.6	108.3	109.4	108.7	112.2	108.2	89.5	69.2
MAR	5415	91.5	88.8	11.2	105	106.5	108.2	107.4	112.2	107.9	89.1	71.5
APR	6023	101.8	90.2	9.8	106.8	107.3	107.5	106.6	110.4	107.7	92	69.3
MAY	6704	113.3	89	11	94.1	107.3	110	112	114	107.5	91.1	71.3
JUN	7083	119.7	88.5	11.5	105.9	104.4	106.8	107.4	109.3	106.8	91.5	74.6
JUL	6944	117.4	71.1	28.9	103.4	104.8	103.9	112.5	106.5	106.2	91.6	77.3
AUG	6484	109.6	71.6	28.4	101.6	103	108.8	107.7	108.7	106	91.6	78.7
SEP	6117	103.4	72.9	27.1	95.8	109.8	108	108.9	110.4	106.6	93	74.1
OCT	5868	99.2	74.4	25.6	101.9	108	108.4	105.2	107.7	106.2	93.9	74.9
NOV	5273	89.1	86.7	13.3	105.7	111.7	111.5	99.4	110	107.7	90.4	71.2
DEC	5104	86.3	89.2	10.8	103.9	97	108.8	107.6	115.5	106.6	93.7	73.5
ANN	5915		83.5	16.5	101.9	106.2	108.6	107.8	111.1	107.1	91.4	73.1

HISTORICAL DATA	
2007	5915
2006	5334
2005	5318
2004	5302
2002	4768
2001	4614
2000	4545
1999	4532
1998	4715
1997	4511
1996	4322
1995	4180

HIGHEST DAYS

1ST	2ND	3RD	4TH	5TH	6TH	7TH	8TH	9TH	10TH	AVG
7990	7954	7921	7916	7877	7838	7828	7819	7812	7811	7877
20-Jun	18-May	21-Jun	22-Jun	16-May	31-May	25-May	28-Jun	17-May	26-Jul	
135.1	134.5	133.9	133.8	133.2	132.5	132.3	132.2	132.1	132.1	133.2

HIGHEST HOURS

1ST	2ND	3RD	4TH	5TH	6TH	7TH	8TH	9TH	10TH	20TH	30TH	40TH	50TH	AVG
1100	1040	1028	1025	1022	1017	997	992	990	987	943	904	857	838	1020
18	18	18	18	18	18	18	18	18	18	18	18	18	21	
14-Jun	30-May	31-May	20-Jun	25-Jun	13-Jun	17-May	22-May	23-May	29-May	16-May	7-Jun	30-Apr	1-Oct	
18.6	17.6	17.4	17.3	17.3	17.2	16.9	16.8	16.7	16.7	15.9	15.3	14.5	14.2	17.2

PERCENT BY HOUR

100	200	300	400	500	600	700	800	900	1000	1100	1200
2.5	1.8	1.2	0.9	0.6	1.3	1.8	2.1	2.6	2.7	3.2	3.8

1300	1400	1500	1600	1700	1800	1900	2000	2100	2200	2300	2400
4.7	4.9	5.5	6.7	8.2	9.7	7.9	6.7	7	6.4	4.5	3.2

ALASKA DEPARTMENT OF TRANSPORTATION AND PUBLIC FACILITIES
Fixed Recorder Report 2007

SITE 11100620
WEST END BADGER LOOP ROAD (SB) ROUTE 188800 MP 0.223

MONTH	MADT	%	6-10	(10-6)	MON	TUE	WED	THU	FRI	WKDY	SAT	SUN
JAN	4857	80.7	92.6	7.4	95.7	106.3	111	109.1	116.2	107.7	91.1	70.5
FEB	5194	86.3	93.1	6.9	103.6	107.8	108.5	108.2	113.7	108.4	90.8	67.5
MAR	5436	90.3	93.1	6.9	105.6	105.4	107.6	107	113.6	107.8	91.1	69.8
APR	6080	101	93.2	6.8	107.1	106.6	106.4	106.5	111.5	107.6	93.6	68.3
MAY	6899	114.6	91.8	8.2	94.7	106.3	110.8	111.4	115.6	107.8	91	70.3
JUN	7345	122	91.3	8.7	106.1	103.8	105.9	109.2	110.4	107.1	93.2	71.4
JUL	7186	119.4	81.7	18.3	107.7	105.5	102.1	110.4	109.5	107	89.1	75.7
AUG	6642	110.3	82.7	17.3	103.1	104.5	107.8	107.8	110.7	106.8	91.2	74.8
SEP	6231	103.5	83.5	16.5	97.8	110.5	107.1	108.9	111.7	107.2	91.8	72.1
OCT	5896	97.9	85.1	14.9	106	107.9	108.7	108.3	108.5	107.9	89.7	71
NOV	5338	88.7	90.9	9.1	106.9	111.5	111.1	98.3	112.4	108	91.2	68.7
DEC	5135	85.3	92.1	7.9	104.7	96.9	108.1	107.2	116.5	106.7	94.7	71.9
ANN	6020		89.3	10.7	103.3	106.1	107.9	107.7	112.5	107.5	91.5	71

HISTORICAL DATA	
2007	6020
2006	5393
2005	5350
2004	5321
2002	4715
2001	4631
2000	4502
1999	4466
1998	4599
1997	4411
1996	4184
1995	3997

HIGHEST DAYS

1ST	2ND	3RD	4TH	5TH	6TH	7TH	8TH	9TH	10TH	AVG
8533	8401	8338	8257	8246	8177	8104	8084	8042	7984	8217
29-Jun	21-Jun	28-Jun	18-May	16-May	31-May	22-Jun	20-Jun	25-May	24-May	
141.7	139.6	138.5	137.2	137	135.8	134.6	134.3	133.6	132.6	136.5

HIGHEST HOURS

1ST	2ND	3RD	4TH	5TH	6TH	7TH	8TH	9TH	10TH	20TH	30TH	40TH	50TH	AVG
1114	1073	1067	1045	1044	1042	1033	1018	1017	1017	987	963	918	890	1047
8	8	8	8	8	8	8	8	8	8	8	8	8	8	
16-May	30-May	14-May	13-Jun	15-May	11-Jun	31-May	17-May	14-Jun	21-May	11-May	24-Apr	8-Jun	22-Jun	
18.5	17.8	17.7	17.4	17.3	17.3	17.2	16.9	16.9	16.9	16.4	16	15.2	14.8	17.4

PERCENT BY HOUR

100	200	300	400	500	600	700	800	900	1000	1100	1200
1.4	1	0.7	0.5	0.7	1.4	3.6	7.4	5.2	5.2	6.3	7.2

1300	1400	1500	1600	1700	1800	1900	2000	2100	2200	2300	2400
6.1	5.9	5.8	6.1	6.5	6.3	5.5	4.6	4.2	3.7	2.9	1.9

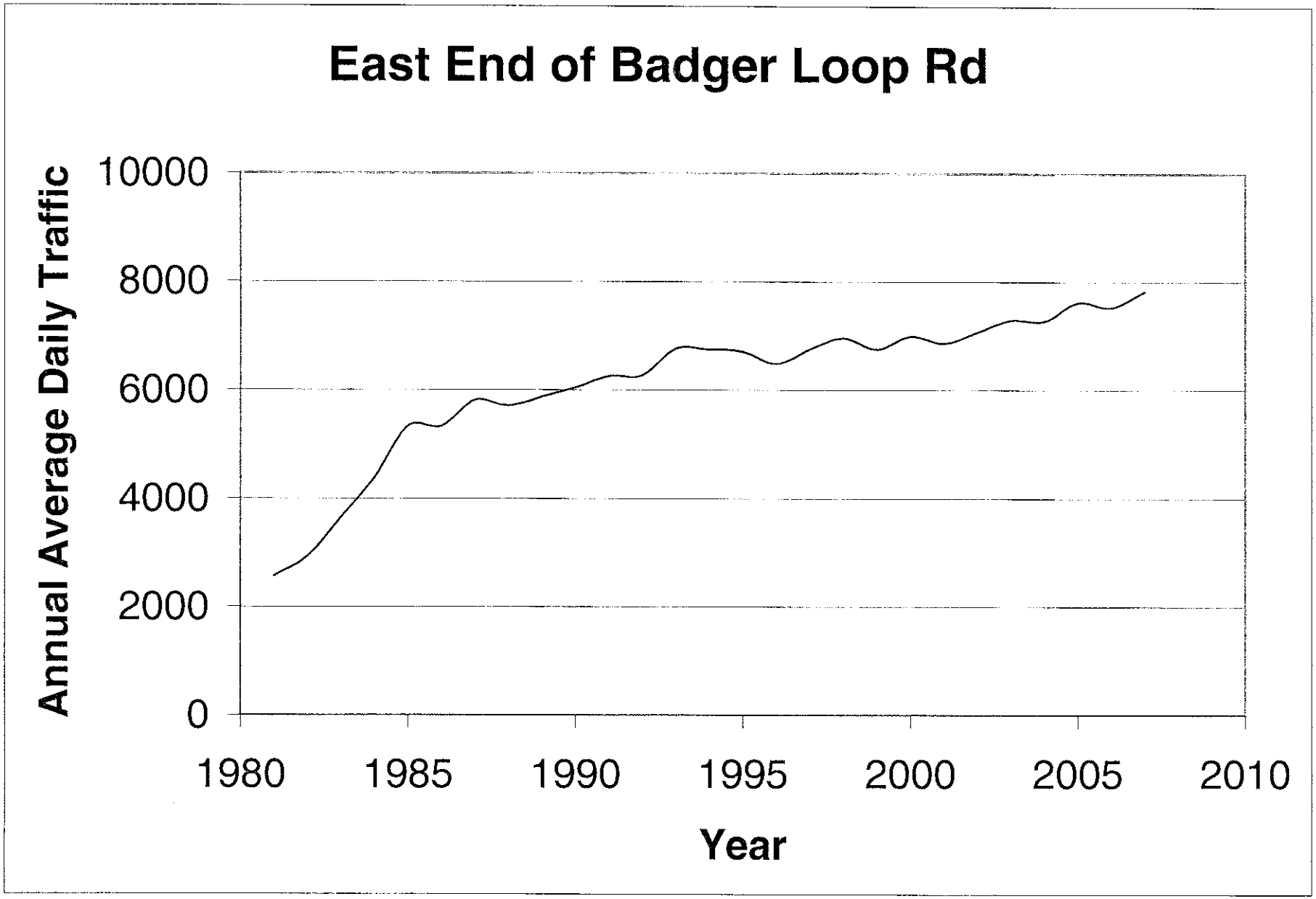
East End of Badger Loop Rd
Annual Average Daily Traffic
10000
8000
6000
4000
2000
0
1980
1985
1990
1995
2000
2005
2010
Year

ALASKA DEPARTMENT OF TRANSPORTATION AND PUBLIC FACILITIES
Fixed Recorder Report 2007

SITE 11600620
EAST END BADGER LOOP ROAD (NB) ROUTE 188800 MP 10.514

MONTH	MADT	%	6-10	(10-6)	MON	TUE	WED	THU	FRI	WKDY	SAT	SUN
JAN	3430	84.3	91.2	8.8	92.2	101.5	106.8	107.5	110.5	103.7	95.7	85.7
FEB	3655	89.8	92.1	7.9	99.7	102.3	105.3	102.5	110.8	104.1	93.6	85.8
MAR	3701	90.9	91.7	8.3	98.8	99.8	103.7	103.3	109.5	103	98	87.1
APR	4311	105.9	92.1	7.9	99.4	99.3	101.8	101.4	108.2	102	100.3	89.7
MAY	4855	119.3	91.2	8.8	95.8	101	102.5	105	111.3	103.1	96.8	87.5
JUN	4677	114.9	89.9	10.1	100.6	100.4	100.9	101.3	105.1	101.7	100.3	91.4
JUL	4627	113.7	89.6	10.4	101.8	103.5	98.6	102.7	105	102.3	96.9	91.6
AUG	4331	106.4	90.6	9.4	97.5	96.8	105	105.4	107.3	102.4	98.8	89.3
SEP	4280	105.2	93.1	6.9	97.9	100.4	102.2	103.1	110.5	102.8	99.2	86.6
OCT	3955	97.2	93.3	6.7	99.7	102.2	105.3	102.7	110	104	95.9	84.2
NOV	3536	86.9	92.2	7.8	103.2	104.7	106.6	101.1	107	104.5	94.1	83.4
DEC	3483	85.6	91.7	8.3	103.5	96.3	102	103.6	110.8	103.2	96.6	87.2
ANN	4070		91.6	8.4	99.2	100.7	103.4	103.3	108.8	103.1	97.2	87.5

HISTORICAL DATA	
2007	4070
2006	3877
2005	3930
2004	3821
2003	3729
2002	3574
2001	3412
2000	3412
1999	3333
1998	3447
1997	3349
1996	3242

HIGHEST DAYS

1ST	2ND	3RD	4TH	5TH	6TH	7TH	8TH	9TH	10TH	AVG
6013	5616	5569	5568	5541	5355	5246	5180	5169	5120	5438
18-May	11-May	15-May	17-May	16-May	19-May	29-Jun	31-May	14-May	23-May	
147.7	138	136.8	136.8	136.1	131.6	128.9	127.3	127	125.8	133.6

HIGHEST HOURS

1ST	2ND	3RD	4TH	5TH	6TH	7TH	8TH	9TH	10TH	20TH	30TH	40TH	50TH	AVG
620	579	578	572	568	568	563	562	560	559	542	536	531	524	573
18	18	18	18	18	18	18	18	18	18	18	18	18	18	
15-May	15-Aug	26-Apr	16-May	3-Oct	3-Apr	9-May	26-Sep	3-May	19-Sep	17-Jul	14-May	23-Apr	28-Jun	
15.2	14.2	14.2	14.1	14	14	13.8	13.8	13.8	13.7	13.3	13.2	13	12.9	14.1

PERCENT BY HOUR

100	200	300	400	500	600	700	800	900	1000	1100	1200
1.1	0.7	0.4	0.3	0.3	1	2	3.1	3.4	3.4	3.8	4.6

1300	1400	1500	1600	1700	1800	1900	2000	2100	2200	2300	2400
5.6	5.8	6.6	7.9	9.3	10.7	8.7	6.7	5.6	4.4	2.9	1.8

ALASKA DEPARTMENT OF TRANSPORTATION AND PUBLIC FACILITIES
Fixed Recorder Report 2007

SITE 11600620
EAST END BADGER LOOP ROAD (SB) ROUTE 188800 MP 10.514

MONTH	MADT	%	6-10	(10-6)	MON	TUE	WED	THU	FRI	WKDY	SAT	SUN
JAN	2941	78.4	91.9	8.1	90.3	100.4	106.7	105.8	111.3	102.9	97.9	87.6
FEB	3402	90.7	93	7	98.7	102.7	106.6	102.9	111.3	104.4	93.2	84.7
MAR	3582	95.5	93	7	99.4	100.4	103.7	103.7	110.6	103.6	96.6	85.7
APR	4155	110.8	93	7	100.8	99.7	103.3	101.5	107.6	102.6	100.3	86.8
MAY	4574	121.9	91.8	8.2	94.3	102.4	103.8	106.2	110.7	103.5	96.2	86.4
JUN	4519	120.5	90.9	9.1	100.8	100	100.2	101.7	106	101.7	100	91.1
JUL	4340	115.7	90.8	9.2	101.8	102.7	100	102.6	106.4	102.7	97	89.6
AUG	4114	109.7	91.5	8.5	96.1	96.8	106.2	105.4	108.3	102.6	99.2	88
SEP	4174	111.3	93.7	6.3	100.5	100.6	103.5	102.3	110.3	103.4	98.6	84.2
OCT	3636	96.9	93.3	6.7	101.9	102.3	104.1	99.4	111.3	103.8	97.3	83.7
NOV	2940	78.4	92.6	7.4	104	101.3	109.1	101.7	110.1	105.2	88.7	85.1
DEC	2634	70.2	91.9	8.1	104.6	97.1	104.9	109.5	98.6	102.9	98.3	86.9
ANN	3751		92.3	7.7	99.4	100.5	104.3	103.6	108.5	103.3	96.9	86.7

HISTORICAL DATA	
2007	3751
2006	3649
2005	3684
2004	3454
2003	3561
2002	3497
2001	3458
2000	3582
1999	3419
1998	3510
1997	3405
1996	3247
1995	3429

HIGHEST DAYS

1ST	2ND	3RD	4TH	5TH	6TH	7TH	8TH	9TH	10TH	AVG
5691	5373	5196	5038	5036	4982	4922	4866	4865	4838	5081
18-May	17-May	16-May	15-May	19-May	11-May	15-Jun	8-Jun	31-May	21-May	
151.7	143.2	138.5	134.3	134.3	132.8	131.2	129.7	129.7	129	135.5

HIGHEST HOURS

1ST	2ND	3RD	4TH	5TH	6TH	7TH	8TH	9TH	10TH	20TH	30TH	40TH	50TH	AVG
585	583	571	571	566	565	564	563	561	551	543	533	523	509	568
8	8	8	8	8	8	8	8	8	8	8	8	8	8	
19-Apr	17-Apr	2-May	25-Apr	4-Oct	11-Apr	30-Apr	26-Apr	9-May	16-Apr	20-Sep	29-Mar	27-Apr	13-Sep	
15.6	15.5	15.2	15.2	15.1	15.1	15	15	15	14.7	14.5	14.2	13.9	13.6	15.1

PERCENT BY HOUR

100	200	300	400	500	600	700	800	900	1000	1100	1200
0.8	0.5	0.4	0.3	0.5	1.7	5.9	8.3	4.9	5	4.8	5.3

1300	1400	1500	1600	1700	1800	1900	2000	2100	2200	2300	2400
5.8	5.8	5.7	5.9	6.9	7.8	7.2	5.4	4.2	3.2	2.3	1.4

ALASKA DEPARTMENT OF TRANSPORTATION AND PUBLIC FACILITIES
Fixed Recorder Report 2007

SITE 11600620
EAST END BADGER LOOP ROAD (COMBINED) ROUTE 188800 MP 10.514

MONTH	MADT	%	6-10	(10-6)	MON	TUE	WED	THU	FRI	WKDY	SAT	SUN
JAN	6371	81.5	91.5	8.5	91.3	101	106.7	106.7	110.9	103.3	96.7	86.6
FEB	7057	90.2	92.5	7.5	99.2	102.5	105.9	102.7	111	104.3	93.4	85.3
MAR	7284	93.1	92.3	7.7	99.1	100.1	103.7	103.5	110	103.3	97.3	86.4
APR	8466	108.2	92.5	7.5	100.1	99.5	102.5	101.5	107.9	102.3	100.3	88.3
MAY	9427	120.5	91.5	8.5	95.1	101.7	103.2	105.6	111	103.3	96.5	87
JUN	9195	117.6	90.4	9.6	100.7	100.2	100.6	101.5	105.6	101.7	100.2	91.3
JUL	8968	114.7	90.2	9.8	101.8	103.1	99.2	102.6	105.7	102.5	96.9	90.6
AUG	8445	108	91	9	96.8	96.8	105.6	105.4	107.8	102.5	99	88.6
SEP	8453	108.1	93.4	6.6	99.2	100.5	102.9	102.7	110.4	103.1	98.9	85.4
OCT	7591	97.1	93.3	6.7	100.7	102.2	104.7	101.1	110.7	103.9	96.6	84
NOV	6477	82.8	92.4	7.6	103.6	103.2	107.7	101.3	108.4	104.8	91.6	84.2
DEC	6117	78.2	91.8	8.2	104	96.6	103.2	106.2	105.6	103.1	97.3	87.1
ANN	7821		91.9	8.1	99.3	100.6	103.8	103.4	108.8	103.2	97.1	87.1

HISTORICAL DATA	
2007	7821
2006	7526
2005	7614
2004	7275
2003	7291
2002	7070
2001	6869
2000	6994
1999	6753
1998	6956
1997	6755
1996	6489
1995	6711
1994	6747
1993	6766
1992	6278
1991	6260
1990	6043
1989	5877
1988	5717
1987	5815
1986	5330
1985	5332
1984	4379
1983	3646

HIGHEST DAYS

1ST	2ND	3RD	4TH	5TH	6TH	7TH	8TH	9TH	10TH	AVG
11704	10941	10737	10607	10598	10391	10045	9996	9940	9885	10484
18-May	17-May	16-May	15-May	11-May	19-May	31-May	29-Jun	21-May	23-May	
149.6	139.9	137.3	135.6	135.5	132.9	128.4	127.8	127.1	126.4	134

HIGHEST HOURS

1ST	2ND	3RD	4TH	5TH	6TH	7TH	8TH	9TH	10TH	20TH	30TH	40TH	50TH	AVG
1055	1044	1021	1018	1011	1002	990	976	972	970	938	924	914	900	1006
18	18	19	18	18	18	18	18	18	18	18	18	18	18	
15-May	23-Jul	15-May	21-May	13-Jun	18-May	16-May	31-Jul	23-May	22-May	30-May	28-Sep	15-Aug	8-Jun	
13.5	13.3	13.1	13	12.9	12.8	12.7	12.5	12.4	12.4	12	11.8	11.7	11.5	12.9

PERCENT BY HOUR

100	200	300	400	500	600	700	800	900	1000	1100	1200
0.9	0.6	0.4	0.3	0.4	1.3	3.9	5.6	4.1	4.1	4.3	4.9

1300	1400	1500	1600	1700	1800	1900	2000	2100	2200	2300	2400
5.7	5.8	6.2	6.9	8.2	9.3	8	6.1	4.9	3.8	2.6	1.6

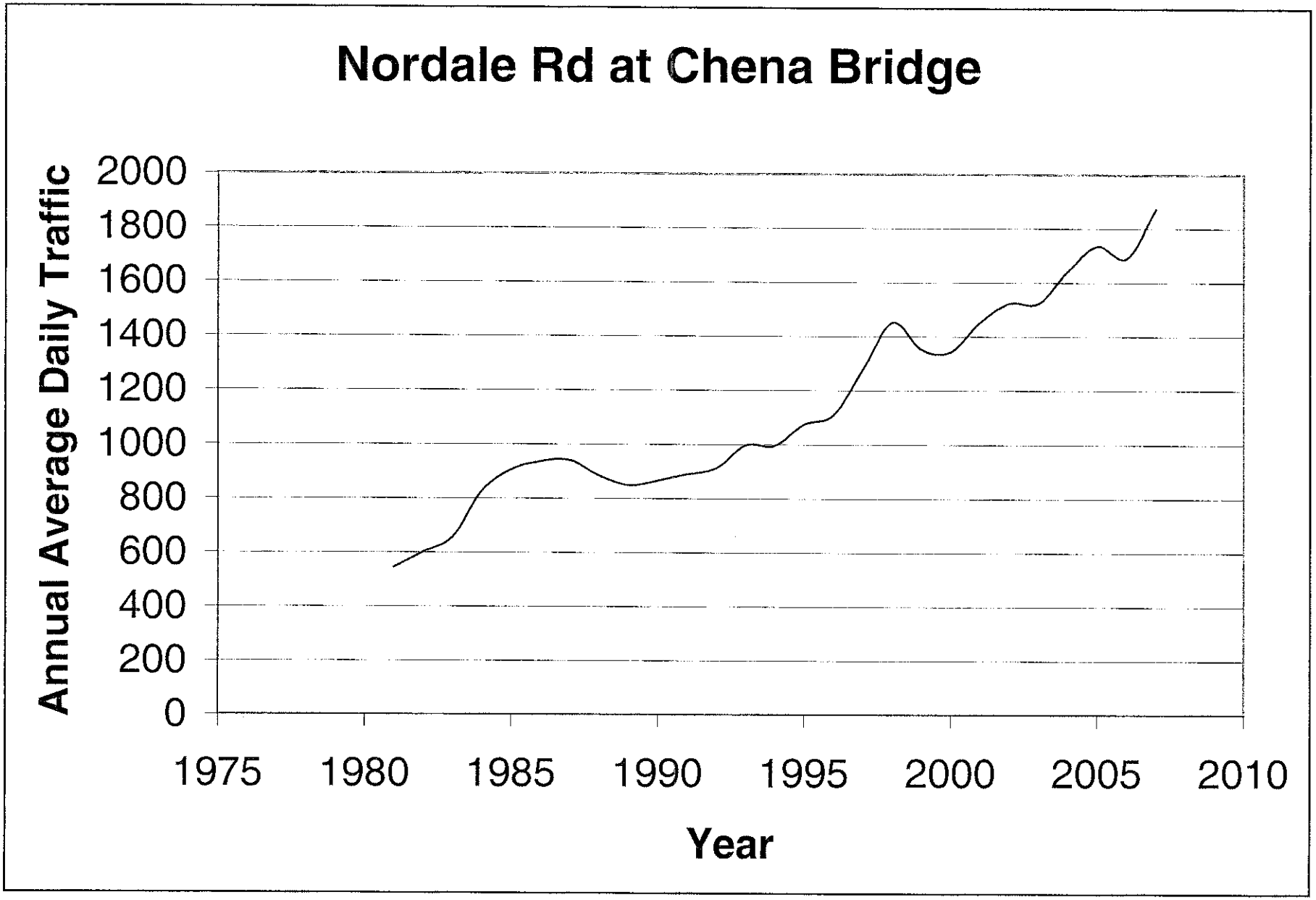
Nordale Rd at Chena Bridge
Annual Average Daily Traffic
2000
1800
1600
1400
1200
1000
800
600
400
200
0
1975
1980
1985
1990
1995
2000
2005
2010
Year

ALASKA DEPARTMENT OF TRANSPORTATION AND PUBLIC FACILITIES
Fixed Recorder Report 2007

SITE 11100653
NORDALE ROAD AT CHENA BRIDGE (COMBINED ROUTE 188813 MP 2.18

MONTH	MADT	%	6-10	(10-6)	MON	TUE	WED	THU	FRI	WKDY	SAT	SUN
JAN	1288	68.7	88.8	11.2	98	95.2	103.1	104.1	107.6	101.6	100.7	91.1
FEB	1387	74	90	10	99.9	98.8	99.4	98.6	106.1	100.6	101.5	95.4
MAR	1492	79.6	90.1	9.9	98.4	98.9	101.2	101.2	104	100.7	101.8	94.5
APR	1856	99	89.9	10.1	95.2	94.4	96.4	95.3	105.4	97.3	110.5	102.8
MAY	2267	121	89.1	10.9	92.1	92.4	98	101.6	106.7	98.2	107.4	101.6
JUN	2440	130.2	88	12	93.7	93.7	96.7	96.3	104.7	97	111.5	103.3
JUL	2493	133	87.6	12.4	94.8	97.8	99.4	100.7	100.6	98.7	104.6	102.1
AUG	2357	125.8	89.5	10.5	91.5	93.7	100.8	102.6	105.1	98.7	110.2	95.8
SEP	2201	117.4	90.8	9.2	95.9	98.9	96.7	99.3	103.9	98.9	108.3	96.8
OCT	1749	93.3	89.9	10.1	98.3	97.6	100.5	102.3	104	100.5	104.1	93.2
NOV	1481	79	90.4	9.6	98.4	99.2	105.4	104.4	101.7	101.8	100.6	90.3
DEC	1478	78.9	88.9	11.1	102.2	97.1	97.8	94.1	106.7	99.6	108	94.1
ANN	1874		89.4	10.6	96.5	96.5	99.6	100	104.7	99.5	105.8	96.8

HISTORICAL DATA	
2007	1874
2006	1691
2005	1736
2004	1643
2003	1524
2002	1523
2001	1454
2000	1345
1999	1353
1998	1452
1997	1280
1996	1109
1995	1074
1994	995
1993	998
1992	912
1991	889
1990	866
1989	849
1988	885
1987	941
1986	936
1985	906
1984	826
1983	656

HIGHEST DAYS

1ST	2ND	3RD	4TH	5TH	6TH	7TH	8TH	9TH	10TH	AVG
2990	2841	2828	2821	2740	2727	2722	2715	2700	2689	2777
2-Jun	19-May	18-Aug	21-Jul	26-May	16-Jun	28-Jul	23-Jun	4-Jul	25-Aug	
159.6	151.6	150.9	150.5	146.2	145.5	145.3	144.9	144.1	143.5	148.2

HIGHEST HOURS

1ST	2ND	3RD	4TH	5TH	6TH	7TH	8TH	9TH	10TH	20TH	30TH	40TH	50TH	AVG
309	280	265	264	263	262	260	257	254	254	246	241	236	234	267
18	18	18	18	18	18	18	18	18	19	18	18	18	18	
23-Jul	14-Jun	28-Jun	12-Jul	24-Aug	30-May	24-Jul	26-Jul	7-Sep	15-Jun	16-Aug	18-May	2-Jun	12-Jun	
16.5	14.9	14.1	14.1	14	14	13.9	13.7	13.6	13.6	13.1	12.9	12.6	12.5	14.2

PERCENT BY HOUR

100	200	300	400	500	600	700	800	900	1000	1100	1200
1.2	0.8	0.5	0.4	0.7	2.1	4.5	5.6	4.1	3.7	3.9	4.3

1300	1400	1500	1600	1700	1800	1900	2000	2100	2200	2300	2400
4.9	5.2	5.5	6.3	7.5	9.5	8.3	6.4	5.3	4.3	3	1.9

ALASKA DEPARTMENT OF TRANSPORTATION AND PUBLIC FACILITIES
Fixed Recorder Report 2007

SITE 11100653
NORDALE ROAD AT CHENA BRIDGE (NB) ROUTE 188813 MP 2.18

MONTH	MADT	%	6-10	(10-6)	MON	TUE	WED	THU	FRI	WKDY	SAT	SUN
JAN	623	68.7	88.6	11.4	97.5	95.2	103.2	102.8	107.7	101.3	101.8	92.1
FEB	671	74	90.3	9.7	99.3	98.8	98.6	99.2	105.6	100.3	100.9	97.4
MAR	721	79.5	90.5	9.5	98	99.4	101.4	100.1	103.4	100.5	102.7	95.4
APR	899	99.1	90.3	9.7	94.5	93.9	96.1	94.5	105.5	96.9	111.1	104.2
MAY	1100	121.3	89.8	10.2	92	92.3	96.7	101.7	108	98.1	107.7	101.6
JUN	1178	129.9	88.3	11.7	92.8	93.5	97.2	95.2	104.3	96.6	113.7	103.2
JUL	1215	134	87.9	12.1	94.6	97.8	98.1	99.9	99.9	98.1	106.9	103.2
AUG	1143	126	90	10	90.4	92.4	101.5	102.6	104.9	98.4	111	97.3
SEP	1065	117.4	91	9	95	98	96.3	101.1	103.8	98.8	109.7	96.3
OCT	837	92.3	90.6	9.4	96.6	98.5	100.1	103.6	105.6	100.9	106	89.3
NOV	716	78.9	90.3	9.7	97.7	99.4	105.8	105.3	100.1	101.7	99.7	91.6
DEC	715	78.8	88.8	11.2	102.2	98	98.5	93.6	104.6	99.4	107.9	95
ANN	907		89.7	10.3	95.9	96.4	99.5	100	104.5	99.3	106.6	97.2

HISTORICAL DATA	
2007	907
2006	819
2005	835
2004	793
2003	729
2002	734
2001	710
2000	658
1999	664
1998	708
1997	621
1996	542
1995	525
1994	490
1993	492
1992	499

HIGHEST DAYS

1ST	2ND	3RD	4TH	5TH	6TH	7TH	8TH	9TH	10TH	AVG
1535	1391	1380	1357	1356	1350	1346	1328	1328	1318	1369
2-Jun	21-Jul	19-May	28-Jul	18-Aug	23-Jun	26-May	4-Jul	25-May	25-Aug	
169.2	153.4	152.1	149.6	149.5	148.8	148.4	146.4	146.4	145.3	150.9

HIGHEST HOURS

1ST	2ND	3RD	4TH	5TH	6TH	7TH	8TH	9TH	10TH	20TH	30TH	40TH	50TH	AVG
159	156	149	147	147	144	144	144	143	143	139	135	132	130	148
18	18	18	18	18	18	18	18	18	18	18	18	18	18	
23-Jul	24-Jul	31-Jul	19-Jul	12-Jul	7-Sep	21-Jun	14-May	16-Aug	9-Jul	25-May	6-Sep	16-May	20-Jun	
17.5	17.2	16.4	16.2	16.2	15.9	15.9	15.9	15.8	15.8	15.3	14.9	14.6	14.3	16.3

PERCENT BY HOUR

100	200	300	400	500	600	700	800	900	1000	1100	1200
1.2	0.7	0.4	0.5	0.8	1.9	2.5	3.8	3.5	3.5	3.8	4.3

1300	1400	1500	1600	1700	1800	1900	2000	2100	2200	2300	2400
5.1	5.3	5.8	6.9	8.7	11.1	8.8	6.7	5.5	4.4	3	1.9

ALASKA DEPARTMENT OF TRANSPORTATION AND PUBLIC FACILITIES
Fixed Recorder Report 2007

SITE 11100653
NORDALE ROAD AT CHENA BRIDGE (SB) ROUTE 188813 MP 2.18

MONTH	MADT	%	6-10	(10-6)	MON	TUE	WED	THU	FRI	WKDY	SAT	SUN
JAN	664	68.7	89	11	98.7	95.2	103.1	105.5	107.7	102	99.9	90.2
FEB	716	74	89.7	10.3	100.3	98.8	100.1	98.1	106.5	100.8	102.1	93.5
MAR	771	79.7	89.7	10.3	98.9	98.4	101.1	102.2	104.5	101	100.9	93.6
APR	957	99	89.6	10.4	95.8	94.9	96.6	96	105.4	97.7	110	101.4
MAY	1167	120.7	88.5	11.5	92.2	92.6	99.3	101.5	105.5	98.2	107.2	101.5
JUN	1262	130.5	87.7	12.3	94.5	93.9	96.2	97.2	105.1	97.4	109.5	103.3
JUL	1278	132.2	87.4	12.6	95.1	97.9	100.6	101.5	101.3	99.3	102.4	101
AUG	1214	125.5	89	11	92.6	95	100.2	102.6	105.4	99.2	109.5	94.5
SEP	1136	117.5	90.6	9.4	96.9	99.8	97.1	97.7	103.9	99.1	107.1	97.2
OCT	912	94.3	89.3	10.7	99.9	96.7	100.9	101	102.5	100.2	102.4	96.7
NOV	765	79.1	90.5	9.5	99.2	99	105.1	103.5	103.3	102	101.4	89.1
DEC	764	79	89.1	10.9	102.2	96.2	97	94.4	108.4	99.6	108	93.2
ANN	967		89.2	10.8	97.2	96.5	99.8	100.1	105	99.7	105	96.3

HISTORICAL DATA	
2007	967
2006	872
2005	901
2004	850
2003	796
2002	789
2001	744
2000	687
1999	689
1998	744
1997	659
1996	566
1995	549
1994	505
1993	506
1992	520

HIGHEST DAYS

1ST	2ND	3RD	4TH	5TH	6TH	7TH	8TH	9TH	10TH	AVG
1472	1461	1455	1430	1412	1394	1387	1383	1374	1372	1414
18-Aug	19-May	2-Jun	21-Jul	16-Jun	26-May	3-Jun	9-Jun	1-Jun	4-Jul	
152.2	151.1	150.5	147.9	146	144.2	143.4	143	142.1	141.9	146.2

HIGHEST HOURS

1ST	2ND	3RD	4TH	5TH	6TH	7TH	8TH	9TH	10TH	20TH	30TH	40TH	50TH	AVG
198	182	158	154	150	135	131	130	129	127	121	119	118	116	149
23	24	18	1	18	8	16	19	18	18	8	7	19	17	
14-Oct	14-Oct	14-Jun	15-Oct	23-Jul	3-Oct	20-May	27-Jun	28-Jun	8-Jul	25-Sep	12-Sep	9-Jul	8-Jul	
20.5	18.8	16.3	15.9	15.5	14	13.5	13.4	13.3	13.1	12.5	12.3	12.2	12	15.4

PERCENT BY HOUR

100	200	300	400	500	600	700	800	900	1000	1100	1200
1.3	0.8	0.5	0.4	0.6	2.3	6.3	7.2	4.7	3.9	4	4.4

1300	1400	1500	1600	1700	1800	1900	2000	2100	2200	2300	2400
4.7	5.1	5.3	5.8	6.5	8	7.8	6.1	5.2	4.2	3.1	2

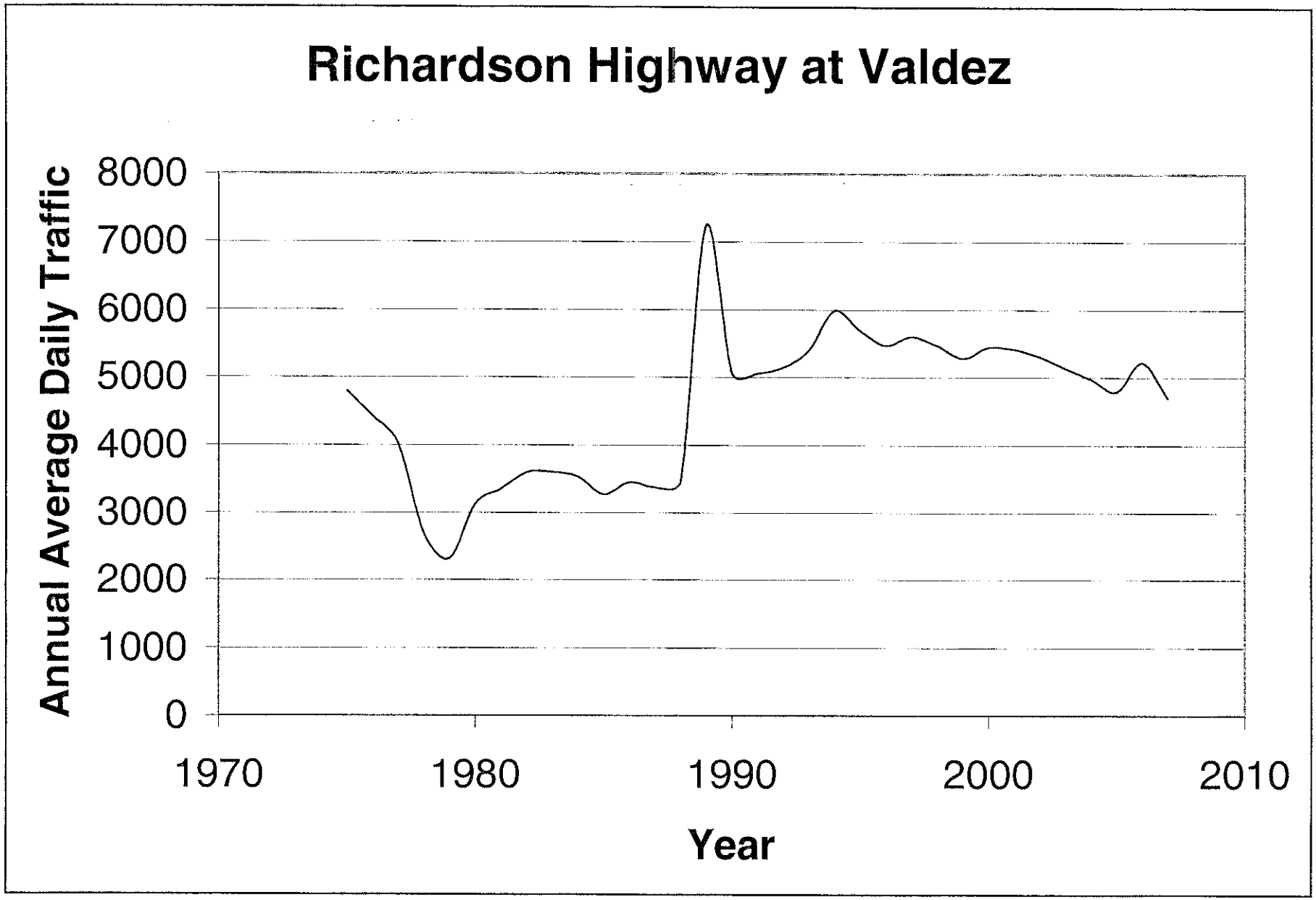
Richardson Highway at Valdez
Annual Average Daily Traffic
8000
7000
6000
5000
4000
3000
2000
1000
0
1970
1980
1990
2000
2010
Year

ALASKA DEPARTMENT OF TRANSPORTATION AND PUBLIC FACILITIES
Fixed Recorder Report 2007

SITE 11100071
RICHARDSON HIGHWAY AT VALDEZ (NB) ROUTE 190000 MP 0.543

MONTH	MADT	%	6-10	(10-6)	MON	TUE	WED	THU	FRI	WKDY	SAT	SUN
JAN	2223	95.2	89.8	10.2	97.9	107	106.9	112.2	111.9	107.2	91.4	72.5
FEB	1840	78.8	90.1	9.9	100	107.9	108.5	107.5	109.2	106.6	92.1	74.5
MAR	1875	80.3	90.3	9.7	104.3	102.5	106.2	106.8	109.2	105.8	92.9	77.9
APR	2212	94.8	91.1	8.9	104.1	103.8	107.1	106.3	110.3	106.3	92	76.5
MAY	2506	107.4	91	9	100.7	101.4	101.5	103.9	107.6	103	98.9	86.2
JUN	2821	120.9	89.4	10.6	100.1	103.9	103.5	108.1	105.4	104.2	95.4	83.5
JUL	3169	135.8	89.5	10.5	101.3	99.6	99	105	108	102.6	99.5	87.5
AUG	3102	132.9	90.3	9.7	103.1	99.8	101.8	101.9	106.4	102.6	98.5	88.5
SEP	2475	106	91.3	8.7	106.3	103.6	102.1	104.7	106	104.5	96.5	80.9
OCT	2161	92.6	91.3	8.7	102.7	106.6	109.8	107.7	111.1	107.6	88.7	73.5
NOV	1880	80.5	90	10	107.7	108.9	110.6	101.9	109.9	107.8	88.3	72.5
DEC	1745	74.8	89.3	10.7	106.4	95.3	110.7	110.9	112.6	107.2	88.8	75
ANN	2334		90.3	9.7	102.9	103.4	105.6	106.4	109	105.5	93.6	79.1

HISTORICAL DATA	
2007	2334
2006	2539
2005	2395
2004	2491
2003	2572
2002	2657
2001	2713
2000	2724
1999	2643
1998	2745
1997	2808
1996	2747
1995	2858
1994	2998
1993	2701
1992	2581
1991	2515
1990	2558

HIGHEST DAYS

1ST	2ND	3RD	4TH	5TH	6TH	7TH	8TH	9TH	10TH	AVG
3495	3489	3456	3438	3419	3412	3405	3399	3398	3387	3430
6-Jul	13-Jul	3-Jul	10-Aug	16-Jul	19-Jul	5-Jul	16-Aug	6-Aug	29-Jun	
149.7	149.5	148.1	147.3	146.5	146.2	145.9	145.6	145.6	145.1	147

HIGHEST HOURS

1ST	2ND	3RD	4TH	5TH	6TH	7TH	8TH	9TH	10TH	20TH	30TH	40TH	50TH	AVG
317	303	300	296	294	290	289	287	287	285	279	272	268	263	295
18	18	18	18	18	18	18	18	18	18	18	18	15	18	
5-Jul	11-Jan	4-Jan	22-May	31-May	14-May	24-May	16-Aug	16-Jul	6-Jul	26-Jun	22-Aug	3-Jul	2-Jan	
13.6	13	12.9	12.7	12.6	12.4	12.4	12.3	12.3	12.2	12	11.7	11.5	11.3	12.6

PERCENT BY HOUR

100	200	300	400	500	600	700	800	900	1000	1100	1200
0.9	0.6	0.4	0.4	0.9	2.8	3	4.1	4.6	4.5	5.2	5.9

1300	1400	1500	1600	1700	1800	1900	2000	2100	2200	2300	2400
7.2	6.9	6.6	7.1	7.6	8.6	6.3	4.8	4.3	3.4	2.3	1.5

ALASKA DEPARTMENT OF TRANSPORTATION AND PUBLIC FACILITIES
Fixed Recorder Report 2007

SITE 11100071
RICHARDSON HIGHWAY AT VALDEZ (COMBINED) ROUTE 190000 MP 0.543

MONTH	MADT	%	6-10	(10-6)	MON	TUE	WED	THU	FRI	WKDY	SAT	SUN
JAN	4831	102.9	91	9	98.3	106.1	106	112.9	111.9	107	92.1	72.8
FEB	3678	78.4	91.6	8.4	100.8	108	108.4	107.2	109	106.7	93.1	73.6
MAR	3753	80	91.3	8.7	104.9	102.7	106.3	106.8	109.6	106.1	92.9	76.8
APR	4420	94.2	91.9	8.1	104.9	104	107.2	106.1	109.7	106.4	92.1	76
MAY	4967	105.8	91.7	8.3	100.7	102.4	102.9	104.8	103	102.8	100.9	85.5
JUN	5657	120.5	90.1	9.9	99.8	103.5	103.9	108.3	105.9	104.3	96.7	81.9
JUL	6342	135.1	89.9	10.1	101.4	99.6	99.1	105.6	108.4	102.8	100.7	85.4
AUG	6200	132.1	91	9	101.8	99.9	102.3	103	108.8	103.2	98.8	85.4
SEP	4914	104.7	92.2	7.8	104.4	104	102.5	104.6	106.5	104.4	97.9	80.2
OCT	4316	91.9	92.5	7.5	103.6	106.6	109.7	107.5	110.4	107.6	89.1	73
NOV	3756	80	91.3	8.7	108.5	109.3	110.4	101.4	109.4	107.8	88.6	72.4
DEC	3488	74.3	90.6	9.4	107	95.7	110.5	110.4	112.4	107.2	89.3	74.7
ANN	4694		91.3	8.7	103	103.5	105.8	106.6	108.8	105.5	94.4	78.1

HISTORICAL DATA	
2007	4694
2006	5219
2005	4790
2004	4971
2003	5140
2002	5307
2001	5420
2000	5443
1999	5281
1998	5470
1997	5599
1996	5475
1995	5693
1994	5986
1993	5395
1992	5146
1991	5054
1990	5053
1989	7241
1988	3454
1987	3376
1986	3447
1985	3270
1984	3531
1983	3598

HIGHEST DAYS

1ST	2ND	3RD	4TH	5TH	6TH	7TH	8TH	9TH	10TH	AVG
7042	6982	6980	6894	6869	6862	6861	6840	6830	6826	6899
10-Aug	13-Jul	6-Jul	16-Jul	19-Jul	29-Jun	16-Aug	28-Jun	20-Jul	17-Aug	
150	148.7	148.7	146.9	146.3	146.2	146.2	145.7	145.5	145.4	147

HIGHEST HOURS

1ST	2ND	3RD	4TH	5TH	6TH	7TH	8TH	9TH	10TH	20TH	30TH	40TH	50TH	AVG
659	633	630	628	611	606	604	602	599	599	585	568	555	546	617
18	18	18	18	18	18	18	18	18	18	18	18	18	18	
16-Jul	5-Jul	28-Jun	16-Aug	16-Jan	11-Jan	10-Jan	6-Jul	11-Jul	26-Jun	19-Jun	7-Jul	20-Aug	21-Aug	
14	13.5	13.4	13.4	13	12.9	12.9	12.8	12.8	12.8	12.5	12.1	11.8	11.6	13.1

PERCENT BY HOUR

100	200	300	400	500	600	700	800	900	1000	1100	1200
0.8	0.5	0.4	0.4	0.7	2.3	2.6	4.7	5	4.8	5.3	6.1

1300	1400	1500	1600	1700	1800	1900	2000	2100	2200	2300	2400
6.9	6.7	6.6	7	7.6	8.9	7.3	4.8	3.9	3.1	2.2	1.4

ALASKA DEPARTMENT OF TRANSPORTATION AND PUBLIC FACILITIES
Fixed Recorder Report 2007

SITE 11100071
RICHARDSON HIGHWAY AT VALDEZ (SB) ROUTE 190000 MP 0.543

MONTH	MADT	%	6-10	(10-6)	MON	TUE	WED	THU	FRI	WKDY	SAT	SUN
JAN	2609	110.6	92	8	98.5	105.3	105.2	113.5	111.9	106.9	92.6	72.9
FEB	1838	77.9	93	7	101.5	108	108.2	107	108.7	106.7	94	72.6
MAR	1879	79.6	92.2	7.8	105.3	102.9	106.3	106.8	109.9	106.2	92.9	75.6
APR	2208	93.6	92.8	7.2	105.7	104.1	107.3	105.9	109.2	106.4	92.3	75.4
MAY	2461	104.3	92.4	7.6	100.7	103.3	104.2	105.8	98.4	102.5	102.9	84.8
JUN	2836	120.2	90.8	9.2	99.5	103.1	104.3	108.5	106.4	104.4	97.9	80.3
JUL	3173	134.4	90.3	9.7	101.5	99.6	99.1	106.1	108.7	103	101.8	83.2
AUG	3097	131.2	91.7	8.3	100.6	100	102.8	104	111.1	103.7	99.2	82.3
SEP	2439	103.3	93.1	6.9	102.6	104.4	103	104.5	106.9	104.3	99.3	79.4
OCT	2154	91.3	93.6	6.4	104.5	106.6	109.8	107.4	109.7	107.6	89.5	72.6
NOV	1877	79.5	92.6	7.4	109.2	109.6	110.2	100.8	109	107.8	88.9	72.4
DEC	1744	73.9	91.8	8.2	107.5	96	110.3	109.9	112.2	107.2	89.7	74.4
ANN	2360		92.2	7.8	103.1	103.6	105.9	106.7	108.5	105.6	95.1	77.2

HISTORICAL DATA	
2007	2360
2006	2522
2005	2395
2004	2488
2003	2568
2002	2650
2001	2707
2000	2719
1999	2638
1998	2725
1997	2791
1996	2728
1995	2835
1994	2989
1993	2694
1992	2565
1991	2539
1990	2571

HIGHEST DAYS

1ST	2ND	3RD	4TH	5TH	6TH	7TH	8TH	9TH	10TH	AVG
3604	3493	3485	3476	3475	3475	3462	3457	3457	3447	3483
10-Aug	13-Jul	6-Jul	17-Aug	16-Jul	29-Jun	16-Aug	19-Jul	28-Jun	20-Jul	
152.7	148	147.7	147.3	147.2	147.2	146.7	146.5	146.5	146.1	147.6

HIGHEST HOURS

1ST	2ND	3RD	4TH	5TH	6TH	7TH	8TH	9TH	10TH	20TH	30TH	40TH	50TH	AVG
372	354	346	341	340	337	335	333	332	329	316	307	300	295	342
18	18	18	18	18	18	19	18	18	18	18	18	18	18	
16-Jul	28-Jun	10-Jan	16-Aug	10-Aug	10-Jul	10-Aug	7-Jul	16-Jan	8-Aug	19-Jul	9-Aug	28-Aug	29-Aug	
15.8	15	14.7	14.4	14.4	14.3	14.2	14.1	14.1	13.9	13.4	13	12.7	12.5	14.5

PERCENT BY HOUR

100	200	300	400	500	600	700	800	900	1000	1100	1200
0.7	0.5	0.5	0.4	0.5	1.8	2.3	5.4	5.3	5	5.4	6.3

1300	1400	1500	1600	1700	1800	1900	2000	2100	2200	2300	2400
6.5	6.5	6.6	6.9	7.5	9.1	8.2	4.9	3.4	2.8	2.1	1.4

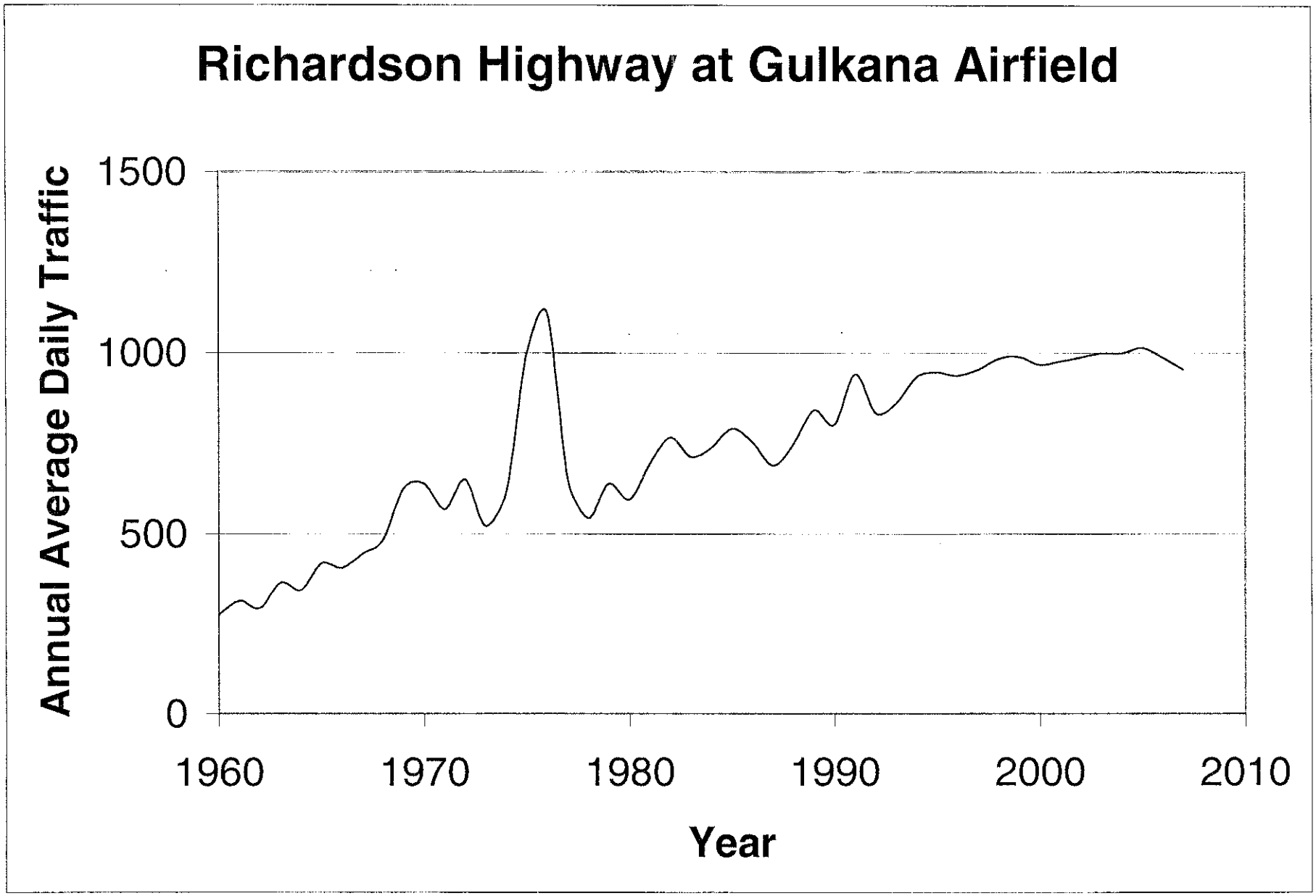
Richardson Highway at Gulkana Airfield
Annual Average Daily Traffic
1500
1000
500
0
1960
1970
1980
1990
2000
2010
Year

ALASKA DEPARTMENT OF TRANSPORTATION AND PUBLIC FACILITIES
Fixed Recorder Report 2007

SITE 10100071
RICHARDSON HIGHWAY AT GULKANA AIRFIELD (COMBINED) ROUTE 190000 MP 120.8

MONTH	MADT	%	6-10	(10-6)	MON	TUE	WED	THU	FRI	WKDY	SAT	SUN
JAN	519	54.4	91.1	8.9	97.6	103.5	104.4	105.9	107.6	103.8	99.7	81.1
FEB	503	52.7	93.4	6.6	98	97.9	108.4	112.7	113	106	87.4	83.3
MAR	584	61.2	92.8	7.2	98.9	96.6	101.5	106.3	110.1	102.7	94.9	91.6
APR	782	82	91.9	8.1	90.9	93.7	104.1	104.9	109.7	100.7	94.1	102.4
MAY	889	93.2	91.7	8.3	98.3	97.1	99	103.8	109.6	101.6	100.5	91.5
JUN	1618	169.6	90.6	9.4	89.9	93.3	101.6	105.1	109.2	99.8	103.4	97.4
JUL	1821	190.9	91.3	8.7	94.7	93.8	96.2	100.2	111.4	99.3	98.7	104.8
AUG	1656	173.6	92.3	7.7	93.6	89.8	97.2	105.5	113.6	99.9	99.2	101
SEP	1218	127.7	93.2	6.8	109.4	98.6	97.6	100.7	100.8	101.4	100.9	91.9
OCT	736	77.1	93.2	6.8	97.4	103.7	100.5	110.7	107	103.9	92	88.1
NOV	611	64	91.8	8.2	93.9	101.1	110.8	101.1	106.4	102.7	96.9	90
DEC	510	53.5	90.8	9.2	99.3	89.6	113.3	113.3	109.8	105.1	89.8	85
ANN	954		92	8	96.8	96.6	102.9	105.9	109	102.2	96.5	92.3

HISTORICAL DATA	
2007	954
2006	987
2005	1014
2004	999
2003	999
2002	988
2001	976
2000	967
1999	989
1998	984
1997	953
1996	937
1995	945
1994	933
1993	859
1992	832
1991	940
1990	800
1989	840
1988	747
1987	688
1986	752
1985	789
1984	736
1983	712

HIGHEST DAYS

1ST	2ND	3RD	4TH	5TH	6TH	7TH	8TH	9TH	10TH	AVG
2218	2211	2162	2131	2098	2086	2065	2046	2035	2020	2107
29-Jun	31-Aug	6-Jul	30-Jun	20-Jul	8-Jul	3-Jul	5-Jul	13-Jul	1-Jul	
232.5	231.8	226.6	223.4	219.9	218.7	216.5	214.5	213.3	211.7	220.9

HIGHEST HOURS

1ST	2ND	3RD	4TH	5TH	6TH	7TH	8TH	9TH	10TH	20TH	30TH	40TH	50TH	AVG
243	233	211	205	205	203	198	197	194	192	184	175	171	168	208
14	15	14	15	17	12	13	14	15	13	12	13	13	15	
3-Sep	3-Sep	8-Jul	12-Aug	6-Jul	15-Apr	3-Sep	7-Jul	3-Jul	15-Apr	8-Jul	28-Jun	8-Jul	7-Jul	
25.5	24.4	22.1	21.5	21.5	21.3	20.8	20.6	20.3	20.1	19.3	18.3	17.9	17.6	21.8

PERCENT BY HOUR

100	200	300	400	500	600	700	800	900	1000	1100	1200
1.1	0.7	0.5	0.4	0.5	1	1.8	4	4.1	5	6	7

1300	1400	1500	1600	1700	1800	1900	2000	2100	2200	2300	2400
7.6	7.8	7.9	8.1	8.1	7.5	5.9	4.5	3.7	3	2.4	1.6

ALASKA DEPARTMENT OF TRANSPORTATION AND PUBLIC FACILITIES
Fixed Recorder Report 2007

SITE 10100071
RICHARDSON HIGHWAY AT GULKANA AIRFIELD (NB) **ROUTE** 190000 **MP** 120.8

MONTH	MADT	%	6-10	(10-6)	MON	TUE	WED	THU	FRI	WKDY	SAT	SUN
JAN	261	54.7	91	9	95.6	104.8	105.4	103.6	104.8	102.8	102.5	82.4
FEB	252	52.8	93.6	6.4	98.1	95.6	113.4	108.7	108.6	104.9	92.2	85.1
MAR	291	61	93.3	6.7	95.5	96.8	102.7	102.1	107.5	100.9	103.5	91.8
APR	381	79.9	91.2	8.8	92.2	97.5	114.5	111.9	113.2	105.9	87.1	84.3
MAY	409	85.7	91.5	8.5	100.7	98.9	96.8	101.7	106.1	100.8	102.8	92.7
JUN	767	160.8	90.7	9.3	91.9	94.5	100.9	101.8	103.1	98.4	104.5	102.9
JUL	920	192.9	91.9	8.1	97.4	94.9	96	96.8	105.3	98.1	99.6	110.4
AUG	861	180.5	92.8	7.2	94.2	90.7	98.8	101.6	107.9	98.6	98.6	107.9
SEP	638	133.8	93.4	6.6	114	99.5	98.1	99.9	97.8	101.9	102.3	88.1
OCT	375	78.6	92.8	7.2	98	104.3	99.3	110.4	105.4	103.5	93.1	89.3
NOV	308	64.6	90.9	9.1	91.4	101.5	107.3	101	109	102	101.1	88.2
DEC	258	54.1	89.9	10.1	98.6	90.5	113.4	113.7	106.9	104.6	91.9	85.5
ANN	477		91.9	8.1	97.3	97.5	103.9	104.4	106.3	101.9	98.3	92.4

HISTORICAL DATA	
2007	477
2006	492
2005	502
2004	495
2003	495
2002	492
2001	484
2000	481
1999	492
1998	488
1997	482
1996	465
1995	470
1994	465
1993	451
1992	500

HIGHEST DAYS

1ST	2ND	3RD	4TH	5TH	6TH	7TH	8TH	9TH	10TH	AVG
1179	1124	1121	1055	1040	1036	1023	1022	1015	1014	1063
3-Sep	8-Jul	31-Aug	30-Jun	3-Jul	15-Jul	19-Aug	20-Jul	1-Jul	22-Jul	
247.2	235.6	235	221.2	218	217.2	214.5	214.3	212.8	212.6	222.9

HIGHEST HOURS

1ST	2ND	3RD	4TH	5TH	6TH	7TH	8TH	9TH	10TH	20TH	30TH	40TH	50TH	AVG
164	134	132	130	115	113	112	110	109	109	102	95	93	90	123
14	15	13	15	12	12	15	14	16	15	15	16	15	17	
3-Sep	3-Sep	3-Sep	12-Aug	3-Sep	8-Jul	29-Jul	8-Jul	3-Sep	8-Jul	2-Sep	26-Aug	19-Aug	4-Sep	
34.4	28.1	27.7	27.3	24.1	23.7	23.5	23.1	22.9	22.9	21.4	19.9	19.5	18.9	25.8

PERCENT BY HOUR

100	200	300	400	500	600	700	800	900	1000	1100	1200
1	0.7	0.5	0.4	0.4	0.8	1.5	3	4	5	6	6.7

1300	1400	1500	1600	1700	1800	1900	2000	2100	2200	2300	2400
7.6	8	8.2	8.2	8.2	7.9	6	4.7	3.9	3.1	2.5	1.7

ALASKA DEPARTMENT OF TRANSPORTATION AND PUBLIC FACILITIES
Fixed Recorder Report 2007

SITE 10100071
RICHARDSON HIGHWAY AT GULKANA AIRFIELD (SB) ROUTE 190000 MP 120.8

MONTH	MADT	%	6-10	(10-6)	MON	TUE	WED	THU	FRI	WKDY	SAT	SUN
JAN	258	54.1	91.2	8.8	99.8	102.2	103.3	108.1	110.5	104.8	96.8	79.8
FEB	251	52.6	93.2	6.8	97.9	100.1	103.4	116.6	117.4	107.1	82.7	81.6
MAR	293	61.4	92.3	7.7	102.3	96.4	100.3	110.4	112.8	104.4	86.4	91.5
APR	400	83.9	92.5	7.5	89.9	90.3	94.4	98.4	106.7	95.9	100.9	119.9
MAY	480	100.6	92	8	96.3	95.5	100.9	105.6	112.6	102.2	98.5	90.5
JUN	851	178.4	90.5	9.5	88.1	92.2	102.2	108.1	114.7	101.1	102.5	92.4
JUL	900	188.7	90.7	9.3	92	92.8	96.6	103.8	117.6	100.6	97.8	99.2
AUG	795	166.7	91.7	8.3	92.9	88.8	95.5	109.7	119.8	101.3	99.7	93.5
SEP	581	121.8	93	7	104.2	97.3	97	101.3	103.9	100.7	99.2	95.9
OCT	361	75.7	93.6	6.4	96.8	103	101.8	110.9	108.7	104.2	90.9	86.8
NOV	303	63.5	92.6	7.4	96.4	100.8	114.4	101.2	103.6	103.3	92.6	91.9
DEC	252	52.8	91.8	8.2	99.9	88.6	113.3	113	112.8	105.5	87.5	84.5
ANN	477		92.1	7.9	96.4	95.7	101.9	107.3	111.8	102.6	94.6	92.3

HISTORICAL DATA	
2007	477
2006	495
2005	512
2004	504
2003	504
2002	496
2001	492
2000	487
1999	497
1998	497
1997	471
1996	472
1995	475
1994	468
1993	408
1992	442

HIGHEST DAYS

1ST	2ND	3RD	4TH	5TH	6TH	7TH	8TH	9TH	10TH	AVG
1213	1172	1118	1090	1078	1076	1076	1066	1066	1065	1102
29-Jun	6-Jul	15-Apr	31-Aug	15-Jun	20-Jul	30-Jun	5-Jul	13-Jul	23-Jun	
254.3	245.7	234.4	228.5	226	225.6	225.6	223.5	223.5	223.3	231

HIGHEST HOURS

1ST	2ND	3RD	4TH	5TH	6TH	7TH	8TH	9TH	10TH	20TH	30TH	40TH	50TH	AVG
181	169	165	118	111	109	103	101	100	100	92	90	88	86	126
12	13	14	15	17	18	13	14	17	15	18	12	12	11	
15-Apr	15-Apr	15-Apr	15-Apr	6-Jul	27-Jun	1-Jul	8-Jul	29-Jun	29-Jun	5-Jul	2-Jul	1-Jul	1-Jul	
37.9	35.4	34.6	24.7	23.3	22.9	21.6	21.2	21	21	19.3	18.9	18.4	18	26.4

PERCENT BY HOUR

100	200	300	400	500	600	700	800	900	1000	1100	1200
1.1	0.7	0.5	0.4	0.6	1.2	2.1	5.1	4.1	5	6.1	7.3

1300	1400	1500	1600	1700	1800	1900	2000	2100	2200	2300	2400
7.5	7.7	7.5	8	8	7.1	5.7	4.3	3.5	2.9	2.3	1.6

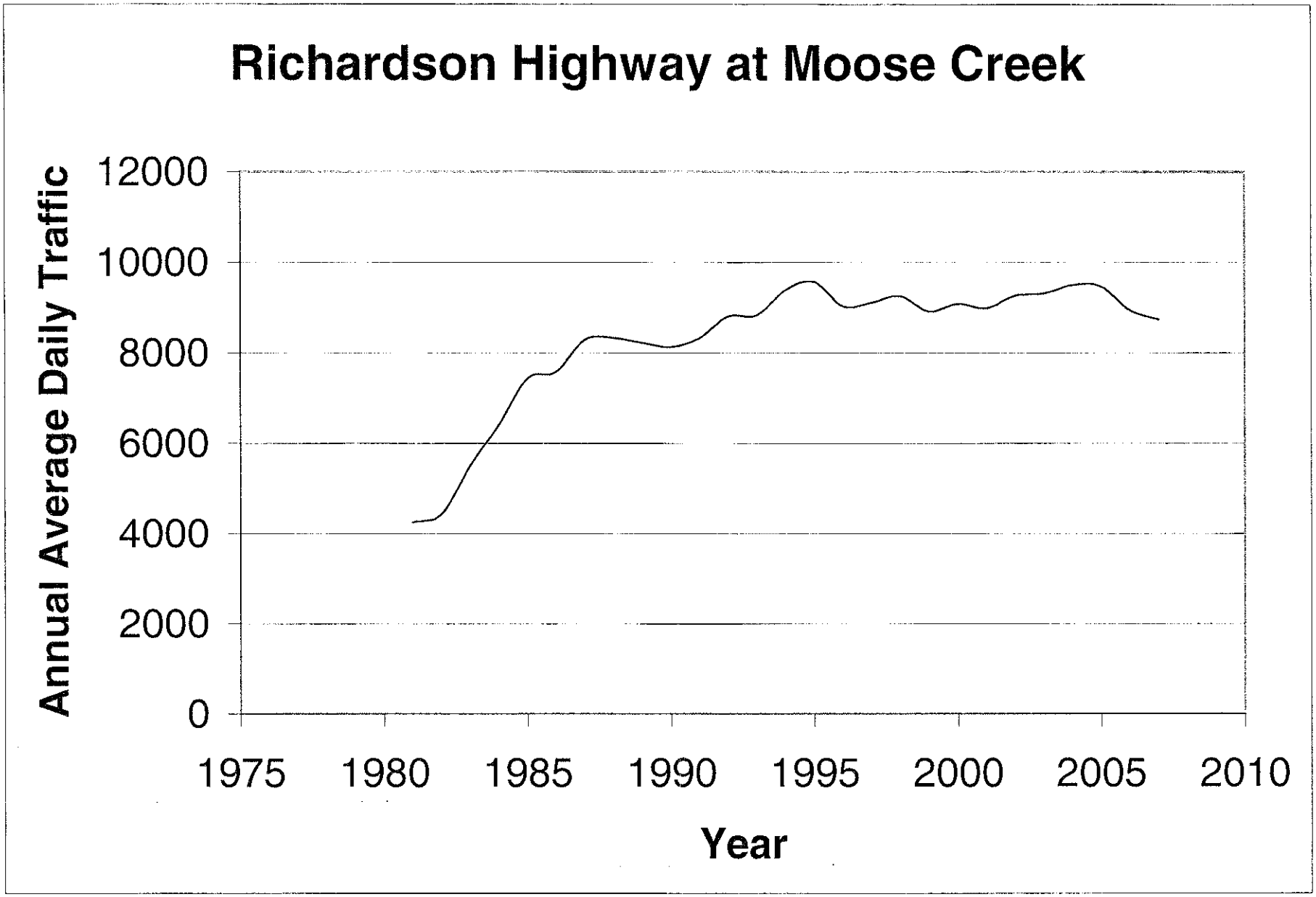
Richardson Highway at Moose Creek
Annual Average Daily Traffic
12000
10000
8000
6000
4000
2000
0
1975
1980
1985
1990
1995
2000
2005
2010
Year

ALASKA DEPARTMENT OF TRANSPORTATION AND PUBLIC FACILITIES
Fixed Recorder Report 2007

SITE 11300062
RICHARDSON HIGHWAY AT MOOSE CREEK (COMBINED) ROUTE 190000 MP 346.52

MONTH	MADT	%	6-10	(10-6)	MON	TUE	WED	THU	FRI	WKDY	SAT	SUN
JAN	7166	81.9	91.2	8.8	90.2	107.3	116.2	116.2	118.1	109.6	84.4	67.6
FEB	7973	91.2	91.5	8.5	99.9	108.3	112.7	110.6	118.6	110	82.9	67
MAR	8145	93.1	90.8	9.2	103	106.5	107.8	108.7	117.3	108.7	86.4	70.3
APR	9253	105.8	91.4	8.6	103.3	105.7	107.3	108.9	113	107.6	89.7	72
MAY	9591	109.7	91.1	8.9	96.6	108.9	108.4	110.2	115.3	107.9	87.1	73.5
JUN	10383	118.7	89.8	10.2	99.3	99.9	102.9	104.6	112.3	103.8	98.1	82.9
JUL	10239	117.1	89.6	10.4	101.6	105.4	101.5	105.1	111.8	105.1	90.7	84
AUG	10275	117.5	91	9	102.3	103.3	107.4	109.2	115.1	107.5	88.7	73.9
SEP	9540	109.1	92.3	7.7	98.9	108.3	109.4	110.1	117.4	108.8	86.9	68.9
OCT	8141	93.1	91.9	8.1	102.7	111.4	113.9	113.6	111.4	110.6	82.3	64.7
NOV	7292	83.4	91.5	8.5	105.2	114.1	115.6	103.2	112.2	110.1	82.3	67.4
DEC	6938	79.3	91.3	8.7	100.2	100	111.8	113.7	121.1	109.4	84.6	68.6
ANN	8745		91.1	8.9	100.3	106.6	109.6	109.5	115.3	108.3	87	71.7

HISTORICAL DATA	
2007	8745
2006	8951
2005	9472
2004	9500
2003	9318
2002	9259
2001	8985
2000	9077
1999	8913
1998	9254
1997	9110
1996	9027
1995	9573
1994	9390
1993	8829
1992	8799
1991	8323
1990	8130
1989	8222
1988	8335
1987	8289
1986	7582
1985	7426
1984	6398
1983	5505

HIGHEST DAYS

1ST	2ND	3RD	4TH	5TH	6TH	7TH	8TH	9TH	10TH	AVG
12337	12184	11956	11908	11907	11848	11845	11822	11700	11659	11917
15-Jun	17-Aug	31-Aug	23-Jun	24-Aug	29-Jun	10-Aug	13-Jul	3-Jul	30-Aug	
141.1	139.3	136.7	136.2	136.2	135.5	135.4	135.2	133.8	133.3	136.3

HIGHEST HOURS

1ST	2ND	3RD	4TH	5TH	6TH	7TH	8TH	9TH	10TH	20TH	30TH	40TH	50TH	AVG
1187	1181	1111	1101	1100	1100	1096	1094	1093	1086	1069	1055	1044	1038	1115
18	17	17	17	17	17	17	17	17	17	18	18	17	17	
23-Jun	13-Sep	12-Apr	14-May	3-May	17-Apr	30-Apr	14-Sep	7-May	30-Aug	15-Jun	3-Jul	27-Sep	4-Sep	
13.6	13.5	12.7	12.6	12.6	12.6	12.5	12.5	12.5	12.4	12.2	12.1	11.9	11.9	12.8

PERCENT BY HOUR

100	200	300	400	500	600	700	800	900	1000	1100	1200
1	0.6	0.4	0.4	0.6	2.2	6.6	6.4	4.1	4.2	4.3	5.1

1300	1400	1500	1600	1700	1800	1900	2000	2100	2200	2300	2400
5.5	5.8	6.1	7.6	9.3	8.6	6.2	4.5	3.6	3	2.2	1.6

ALASKA DEPARTMENT OF TRANSPORTATION AND PUBLIC FACILITIES
Fixed Recorder Report 2007

SITE 11300062
RICHARDSON HIGHWAY AT MOOSE CREEK (EB) ROUTE 190000 MP 346.52

MONTH	MADT	%	6-10	(10-6)	MON	TUE	WED	THU	FRI	WKDY	SAT	SUN
JAN	3577	82	92.7	7.3	90.1	107.5	116.1	116.4	118.7	109.8	83.8	67.5
FEB	3983	91.3	92.9	7.1	99.3	107.8	112.7	110.8	119.6	110	82.5	67.4
MAR	4066	93.2	93	7	102.8	106.4	107.7	108.8	117.9	108.7	85.5	70.9
APR	4620	105.9	93.2	6.8	102.7	105.1	106.5	108.3	112.5	107	90.2	74.7
MAY	4791	109.8	92.7	7.3	98.6	108.7	108.7	109.9	113.6	107.9	85.6	75
JUN	5189	119	91	9	99.2	99.8	103.1	104.5	108.5	103	96.9	88.1
JUL	5122	117.4	90.8	9.2	101.7	104.1	101.4	104.1	108.1	103.9	90.2	90.4
AUG	5081	116.5	92.8	7.2	102.5	103.5	107.2	108.5	111.4	106.6	87.6	79.2
SEP	4739	108.6	93.8	6.2	101	107.2	109.4	110.1	115.6	108.7	85.4	71.1
OCT	4062	93.1	93.8	6.2	101.5	111.2	114.4	113.6	111.1	110.4	83.5	64.7
NOV	3642	83.5	92.9	7.1	104.3	113.8	115.4	103.3	113.3	110	82.6	67.2
DEC	3467	79.5	93.2	6.8	99.7	99.9	111.9	114.3	121.8	109.5	84.8	67.5
ANN	4362		92.7	7.3	100.3	106.3	109.5	109.4	114.3	108	86.6	73.6

HISTORICAL DATA	
2007	4362
2006	4470
2005	4733
2004	4746
2003	4657
2002	4624
2001	4485
2000	4533
1999	4451
1998	4624
1997	4553
1996	4511
1995	4784
1994	4689
1993	4406
1992	4393
1991	4160
1990	4064
1989	4106
1988	4146
1987	4115
1986	3788
1985	3707
1984	3211
1983	2844

HIGHEST DAYS

1ST	2ND	3RD	4TH	5TH	6TH	7TH	8TH	9TH	10TH	AVG
6011	5995	5923	5748	5704	5702	5700	5694	5693	5672	5784
15-Jun	23-Jun	17-Aug	24-Aug	30-Aug	15-Aug	13-Jul	10-Aug	14-Sep	29-Jun	
137.8	137.4	135.8	131.8	130.8	130.7	130.7	130.5	130.5	130	132.6

HIGHEST HOURS

1ST	2ND	3RD	4TH	5TH	6TH	7TH	8TH	9TH	10TH	20TH	30TH	40TH	50TH	AVG
890	825	813	796	792	770	769	768	767	767	742	727	710	701	796
18	17	17	17	17	17	17	17	17	17	17	17	17	17	
23-Jun	14-May	12-Apr	9-May	7-May	9-Apr	17-Apr	10-May	2-May	23-Feb	1-May	30-May	5-Apr	27-Apr	
20.4	18.9	18.6	18.2	18.2	17.7	17.6	17.6	17.6	17.6	17	16.7	16.3	16.1	18.2

PERCENT BY HOUR

100	200	300	400	500	600	700	800	900	1000	1100	1200
0.9	0.5	0.4	0.3	0.5	1.2	2.9	4.2	4	4.2	4.6	5.7

1300	1400	1500	1600	1700	1800	1900	2000	2100	2200	2300	2400
5.9	5.9	6.6	9.5	12.1	10.2	6.4	4.4	3.4	2.6	1.9	1.6

ALASKA DEPARTMENT OF TRANSPORTATION AND PUBLIC FACILITIES
Fixed Recorder Report 2007

SITE 11300062
RICHARDSON HIGHWAY AT MOOSE CREEK (WB) ROUTE 190000 MP 346.52

MONTH	MADT	%	6-10	(10-6)	MON	TUE	WED	THU	FRI	WKDY	SAT	SUN
JAN	3588	81.9	89.7	10.3	90.4	107.1	116.2	115.9	117.5	109.4	85	67.8
FEB	3990	91	90	10	100.6	108.8	112.7	110.4	117.6	110	83.3	66.7
MAR	4079	93.1	88.6	11.4	103.1	106.6	107.9	108.6	116.8	108.6	87.3	69.7
APR	4632	105.7	89.6	10.4	103.9	106.3	108.2	109.6	113.5	108.3	89.3	69.3
MAY	4800	109.5	89.4	10.6	94.5	109.2	108.1	110.5	117.1	107.9	88.6	72
JUN	5195	118.5	88.6	11.4	99.3	100.1	102.7	104.6	116.1	104.6	99.4	77.7
JUL	5117	116.7	88.4	11.6	101.5	106.8	101.5	106	115.5	106.3	91.1	77.5
AUG	5194	118.5	89.3	10.7	102.1	103.1	107.6	110	118.7	108.3	89.8	68.7
SEP	4801	109.5	90.8	9.2	96.7	109.4	109.4	110.2	119	108.9	88.4	66.8
OCT	4079	93.1	90	10	103.8	111.5	113.5	113.7	111.7	110.8	81.1	64.7
NOV	3649	83.3	90	10	106.1	114.5	115.9	103	111	110.1	82	67.6
DEC	3471	79.2	89.5	10.5	100.7	100.1	111.7	113.1	120.4	109.2	84.3	69.6
ANN	4383		89.5	10.5	100.2	107	109.6	109.6	116.2	108.5	87.5	69.8

HISTORICAL DATA	
2007	4383
2006	4481
2005	4740
2004	4754
2003	4662
2002	4636
2001	4500
2000	4545
1999	4462
1998	4631
1997	4558
1996	4516
1995	4790
1994	4701
1993	4423
1992	4406
1991	4163
1990	4066
1989	4116
1988	4190
1987	4175
1986	3794
1985	3719
1984	3184
1983	2661

HIGHEST DAYS

1ST	2ND	3RD	4TH	5TH	6TH	7TH	8TH	9TH	10TH	AVG
6510	6326	6261	6176	6159	6151	6130	6122	5992	5955	6178
31-Aug	15-Jun	17-Aug	29-Jun	24-Aug	10-Aug	3-Jul	13-Jul	22-Jun	30-Aug	
148.5	144.3	142.8	140.9	140.5	140.3	139.9	139.7	136.7	135.9	141

HIGHEST HOURS

1ST	2ND	3RD	4TH	5TH	6TH	7TH	8TH	9TH	10TH	20TH	30TH	40TH	50TH	AVG
843	819	819	809	798	797	794	789	786	773	750	742	730	719	803
7	7	7	7	7	7	7	7	7	7	7	7	7	7	
17-May	21-Aug	20-Aug	23-Aug	11-Apr	22-Aug	29-Aug	30-Aug	5-Sep	12-Apr	9-May	9-Apr	10-Sep	2-Oct	
19.2	18.7	18.7	18.5	18.2	18.2	18.1	18	17.9	17.6	17.1	16.9	16.7	16.4	18.3

PERCENT BY HOUR

100	200	300	400	500	600	700	800	900	1000	1100	1200
1.1	0.7	0.4	0.4	0.8	3.1	10.4	8.5	4.2	4.3	4	4.5

1300	1400	1500	1600	1700	1800	1900	2000	2100	2200	2300	2400
5.2	5.7	5.7	5.7	6.6	7.1	6	4.6	3.9	3.3	2.5	1.5

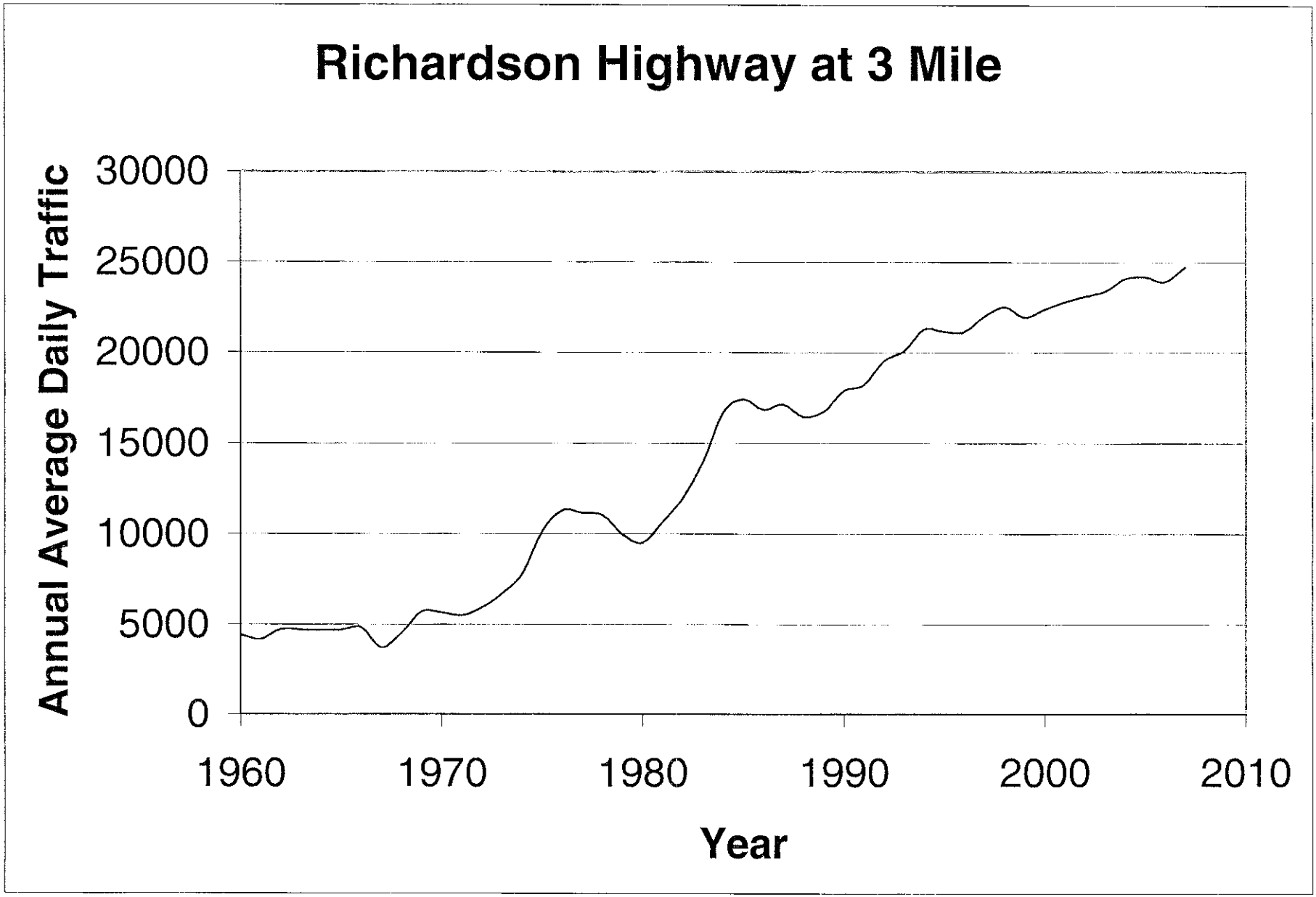
Richardson Highway at 3 Mile
Annual Average Daily Traffic
30000
25000
20000
15000
10000
5000
0
1960
1970
1980
1990
2000
2010
Year

ALASKA DEPARTMENT OF TRANSPORTATION AND PUBLIC FACILITIES
Fixed Recorder Report 2007

SITE 10400062
RICHARDSON HIGHWAY AT 3 MILE (COMBINED) ROUTE 190000 MP 359.84

MONTH	MADT	%	6-10	(10-6)	MON	TUE	WED	THU	FRI	WKDY	SAT	SUN
JAN	20835	84.3	91.1	8.9	94.3	105.4	108	108.9	116.6	106.6	95.4	71.4
FEB	22335	90.4	91.4	8.6	102.6	105.5	105.7	105.6	115	106.9	95.5	70.2
MAR	23123	93.5	91	9	102	103	104.5	105	113.4	105.6	98.1	73.9
APR	25632	103.7	91.5	8.5	103.5	103.9	104.1	104.1	112.7	105.7	99.3	72.4
MAY	26726	108.1	90.7	9.3	94.7	105.3	107.2	108.2	115.4	106.2	95.5	73.7
JUN	27948	113.1	89.8	10.2	104	102.6	104.6	105.8	110.2	105.4	96.1	76.6
JUL	27837	112.6	89.6	10.4	103.9	106.8	100.8	106.9	110.2	105.7	94.7	76.6
AUG	27672	111.9	90.4	9.6	101.3	102.7	105.5	107.1	112.3	105.8	96.1	75.1
SEP	26096	105.6	91.8	8.2	97.1	106.7	106.5	108.3	114.4	106.6	95.7	71.4
OCT	24443	98.9	92	8	105.2	106.5	107.1	105.7	111.6	107.2	93.6	70.2
NOV	22241	90	91.4	8.6	104.9	108.3	108.4	98.6	114.4	106.9	94.5	70.9
DEC	21742	88	90.8	9.2	104	93.8	105.8	105.9	117.2	105.3	98.9	74.5
ANN	24719		91	9	101.5	104.2	105.7	105.8	113.6	106.2	96.1	73.1

HISTORICAL DATA	
2007	24719
2006	23934
2005	24188
2004	24090
2003	23403
2002	23102
2001	22812
2000	22379
1999	21967
1998	22516
1997	22017
1996	21166
1995	21174
1994	21298
1993	20116
1992	19517
1991	18223
1990	17893
1989	16748
1988	16460
1987	17137
1986	16855
1985	17426
1984	16698
1983	13986

HIGHEST DAYS

1ST	2ND	3RD	4TH	5TH	6TH	7TH	8TH	9TH	10TH	AVG
32017	31610	31543	31462	31231	31223	31195	31149	31053	30842	31333
31-Aug	4-May	21-Jun	22-Jun	13-Jul	3-Aug	25-May	20-Jul	17-Aug	29-Jun	
129.5	127.9	127.6	127.3	126.3	126.3	126.2	126	125.6	124.8	126.8

HIGHEST HOURS

1ST	2ND	3RD	4TH	5TH	6TH	7TH	8TH	9TH	10TH	20TH	30TH	40TH	50TH	AVG
3088	3020	2979	2956	2943	2943	2928	2928	2925	2925	2884	2849	2838	2820	2964
18	18	18	18	18	18	18	18	18	18	18	18	18	18	
14-Jun	1-Aug	2-Aug	24-Jul	3-Oct	18-Jul	15-Aug	10-Jul	25-Jun	16-May	19-Jun	25-Sep	5-Jun	26-Sep	
12.5	12.2	12.1	12	11.9	11.9	11.8	11.8	11.8	11.8	11.7	11.5	11.5	11.4	12

PERCENT BY HOUR

100	200	300	400	500	600	700	800	900	1000	1100	1200
1.1	0.7	0.5	0.4	0.6	1.5	3.9	6.7	5.1	4.6	4.6	5.1

1300	1400	1500	1600	1700	1800	1900	2000	2100	2200	2300	2400
5.6	5.9	6.1	6.9	8	9.2	7	4.9	3.9	3.5	2.5	1.7

ALASKA DEPARTMENT OF TRANSPORTATION AND PUBLIC FACILITIES
Fixed Recorder Report 2007

SITE 10400062
RICHARDSON HIGHWAY AT 3 MILE (EB) ROUTE 190000 MP 359.84

MONTH	MADT	%	6-10	(10-6)	MON	TUE	WED	THU	FRI	WKDY	SAT	SUN
JAN	10417	84.4	90.1	9.9	94.1	105.2	107.9	108.8	116.2	106.4	95.4	72.3
FEB	11174	90.5	90.2	9.8	102.2	105.6	105.8	105.6	114.2	106.7	95.5	71.2
MAR	11581	93.8	89.6	10.4	101.7	103.1	104.6	105.2	112.6	105.4	98.1	74.7
APR	12797	103.7	90.5	9.5	103.3	104.1	104.3	104.2	112.5	105.7	99	72.6
MAY	13326	108	89.7	10.3	94.3	105.3	107	108.5	115.5	106.1	95.7	73.8
JUN	13917	112.8	88.7	11.3	103.6	102.7	104.8	105.3	111.2	105.5	96.1	76.3
JUL	13886	112.5	88.6	11.4	103.8	107.2	100.9	107	110.4	105.9	95	75.8
AUG	13813	111.9	89.2	10.8	101	102.6	105.7	107.3	113	105.9	95.5	75
SEP	13016	105.5	91.1	8.9	96.5	106.7	106.6	108.4	114.1	106.5	96.1	71.5
OCT	12186	98.7	91.2	8.8	105.3	106.7	107.2	105.4	111.1	107.1	93.3	70.9
NOV	11112	90	90.7	9.3	104.7	108.3	108.6	98.7	113.5	106.8	94.2	72.1
DEC	10865	88	89.7	10.3	104.1	93.6	105.6	105.7	116.3	105.1	98.8	75.8
ANN	12341		89.9	10.1	101.2	104.3	105.8	105.8	113.4	106.1	96.1	73.5

HISTORICAL DATA	
2007	12341
2006	12137
2005	12074
2004	12026
2003	11628
2002	11570
2001	11357
2000	11135
1999	11199
1998	11464
1997	11195
1996	10755
1995	10658
1994	10593
1993	10016
1992	9770
1991	9153
1990	8832
1989	8259
1988	8300
1987	8479
1986	8313
1985	8682
1984	8275
1983	6837

HIGHEST DAYS

1ST	2ND	3RD	4TH	5TH	6TH	7TH	8TH	9TH	10TH	AVG
16103	16004	15695	15687	15663	15624	15597	15503	15499	15477	15685
31-Aug	22-Jun	4-May	25-May	3-Aug	17-Aug	13-Jul	20-Jul	21-Jun	10-Aug	
130.5	129.7	127.2	127.1	126.9	126.6	126.4	125.6	125.6	125.4	127.1

HIGHEST HOURS

1ST	2ND	3RD	4TH	5TH	6TH	7TH	8TH	9TH	10TH	20TH	30TH	40TH	50TH	AVG
2069	1967	1951	1936	1935	1933	1930	1926	1922	1922	1909	1884	1871	1862	1949
18	18	18	18	18	18	18	18	18	18	18	18	18	18	
14-Jun	25-Jun	30-May	24-Jul	16-Aug	20-Sep	4-Sep	22-Aug	15-Aug	2-Aug	8-May	12-Jul	28-Aug	31-May	
16.8	15.9	15.8	15.7	15.7	15.7	15.6	15.6	15.6	15.6	15.5	15.3	15.2	15.1	15.8

PERCENT BY HOUR

100	200	300	400	500	600	700	800	900	1000	1100	1200
1.5	0.9	0.6	0.4	0.4	1	2.3	2.7	3.1	3	3.5	4.2

1300	1400	1500	1600	1700	1800	1900	2000	2100	2200	2300	2400
5.2	5.8	6.3	7.7	9.8	11.9	8.6	6.1	5.1	4.6	3.1	2.1

ALASKA DEPARTMENT OF TRANSPORTATION AND PUBLIC FACILITIES
Fixed Recorder Report 2007

SITE 10400062
RICHARDSON HIGHWAY AT 3 MILE (WB) **ROUTE** 190000 **MP** 359.84

MONTH	MADT	%	6-10	(10-6)	MON	TUE	WED	THU	FRI	WKDY	SAT	SUN
JAN	10419	84.2	92.1	7.9	94.5	105.7	108	108.9	117.1	106.8	95.3	70.4
FEB	11160	90.2	92.6	7.4	103	105.4	105.6	105.6	115.8	107.1	95.5	69.1
MAR	11542	93.2	92.5	7.5	102.4	102.9	104.4	104.8	114.2	105.7	98.1	73.1
APR	12835	103.7	92.6	7.4	103.8	103.6	104	104	112.9	105.7	99.6	72.1
MAY	13400	108.3	91.7	8.3	95.1	105.3	107.4	107.9	115.3	106.2	95.3	73.6
JUN	14032	113.4	90.9	9.1	104.5	102.5	104.5	106.3	109.2	105.4	96.1	76.9
JUL	13951	112.7	90.6	9.4	104.1	106.5	100.7	106.9	110	105.6	94.4	77.5
AUG	13859	112	91.6	8.4	101.7	102.8	105.3	106.8	111.6	105.6	96.7	75.2
SEP	13079	105.7	92.6	7.4	97.7	106.7	106.4	108.1	114.7	106.7	95.2	71.2
OCT	12256	99	92.8	7.2	105.2	106.3	107.1	105.9	112.2	107.3	93.9	69.6
NOV	11129	89.9	92.1	7.9	105.2	108.3	108.3	98.4	115.2	107.1	94.8	69.7
DEC	10877	87.9	91.9	8.1	103.9	93.9	105.9	106	118.2	105.6	98.9	73.2
ANN	12378		92	8	101.8	104.2	105.6	105.8	113.9	106.2	96.2	72.6

HISTORICAL DATA	
2007	12378
2006	11797
2005	12114
2004	12064
2003	11775
2002	11532
2001	11456
2000	11244
1999	10767
1998	11052
1997	10822
1996	10411
1995	10550
1994	10705
1993	10101
1992	9747
1991	9071
1990	9071
1989	8478
1988	8155
1987	8707
1986	8560
1985	8802
1984	8426
1983	7150

HIGHEST DAYS

1ST	2ND	3RD	4TH	5TH	6TH	7TH	8TH	9TH	10TH	AVG
16044	15915	15914	15646	15634	15560	15508	15458	15429	15406	15651
21-Jun	4-May	31-Aug	20-Jul	13-Jul	3-Aug	25-May	22-Jun	17-Aug	29-Jun	
129.6	128.6	128.6	126.4	126.3	125.7	125.3	124.9	124.6	124.5	126.4

HIGHEST HOURS

1ST	2ND	3RD	4TH	5TH	6TH	7TH	8TH	9TH	10TH	20TH	30TH	40TH	50TH	AVG
1964	1962	1961	1953	1945	1944	1943	1942	1939	1939	1897	1884	1868	1854	1949
8	8	8	8	8	8	8	8	8	8	8	8	8	8	
25-Apr	16-May	24-Apr	9-Oct	8-Oct	27-Sep	4-Oct	1-Oct	5-Nov	2-Oct	1-May	15-Oct	23-Oct	15-May	
15.9	15.9	15.8	15.8	15.7	15.7	15.7	15.7	15.7	15.7	15.3	15.2	15.1	15	15.7

PERCENT BY HOUR

100	200	300	400	500	600	700	800	900	1000	1100	1200
0.8	0.5	0.4	0.4	0.8	2	5.5	10.6	7.1	6.1	5.6	6

1300	1400	1500	1600	1700	1800	1900	2000	2100	2200	2300	2400
6	6	6	6.1	6.3	6.4	5.3	3.7	2.8	2.5	1.9	1.3

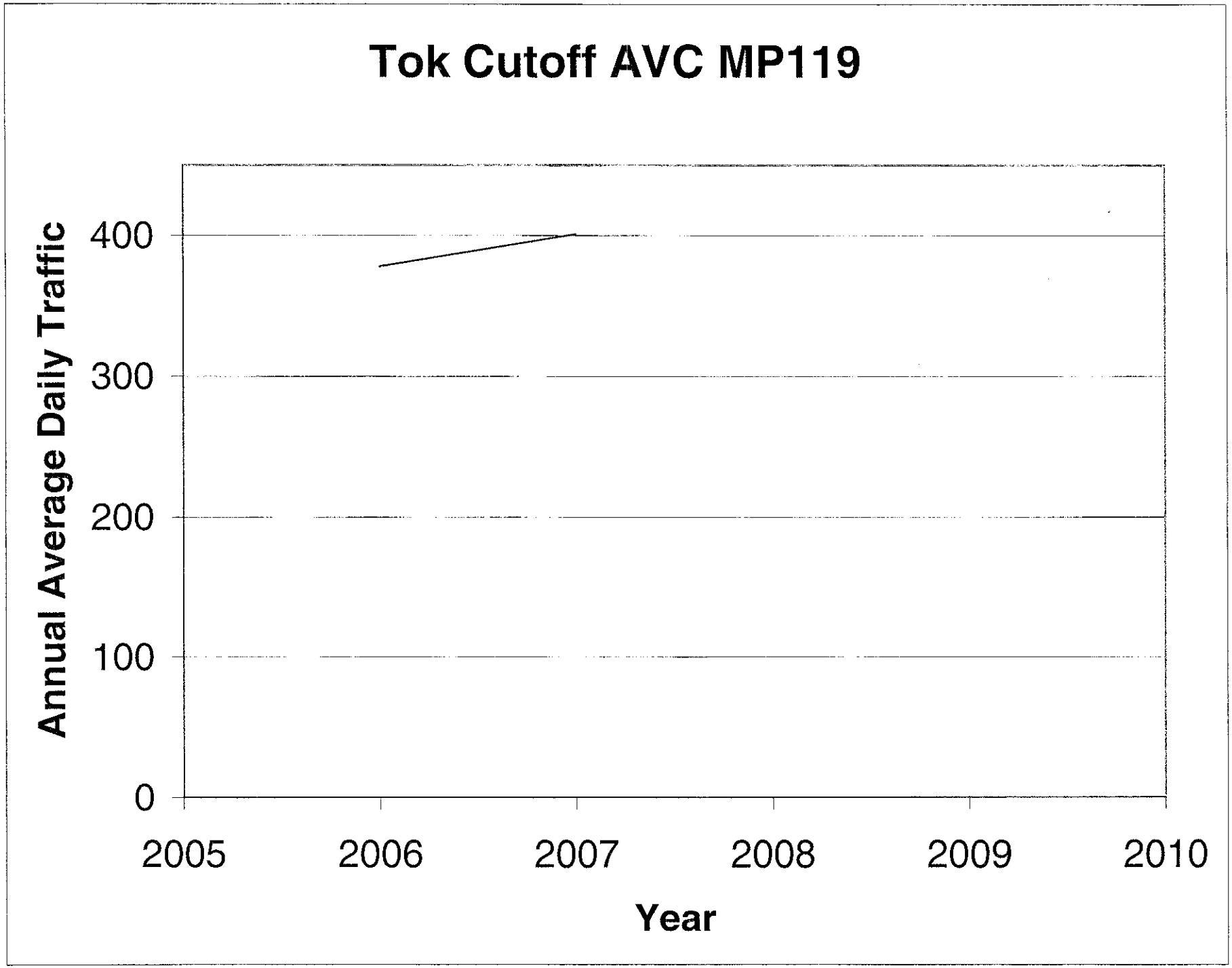
Tok Cutoff AVC MP119
Annual Average Daily Traffic
400
300
200
100
0
2005
2006
2007
2008
2009
2010
Year

ALASKA DEPARTMENT OF TRANSPORTATION AND PUBLIC FACILITIES
Fixed Recorder Report 2007

SITE 10100047
TOK CUTOFF MP119 AVC (COMBINED) ROUTE 230000 MP 119

MONTH	MADT	%	6-10	(10-6)	MON	TUE	WED	THU	FRI	WKDY	SAT	SUN
JAN	201	50.1	41.2	58.8	97.3	85.6	97.7	92.4	97.2	94	107.6	122.2
FEB	191	47.6	85.1	14.9	104.7	92.3	107.2	98.3	108	102.1	103	87.4
MAR	245	61.1	91.8	8.2	104.9	84.2	99.3	91.7	109.3	97.9	109.8	100
APR	293	73.1	91.5	8.5	96.9	93.8	96.5	104.2	106.5	99.6	112.2	90.3
MAY	480	119.7	90.7	9.3	104.8	97.5	92.3	99.3	103.8	99.5	106.4	95.7
JUN	671	167.3	91.7	8.3	95.3	96.1	100.9	104.8	98.9	99.2	108.5	95.7
JUL	756	188.5	92.8	7.2	100.5	96	91.7	102.1	103.4	98.7	109.6	96.6
AUG	725	180.8	92.8	7.2	93.9	96.2	101.2	98.2	104.7	98.8	112.3	92.9
SEP	537	133.9	93.6	6.4	107.6	102	97	97.1	100	100.7	108.4	87.7
OCT	283	70.6	92.7	7.3	101.4	99.3	103.5	116.5	101.1	104.4	96.7	81.2
NOV	223	55.6	91.7	8.3	99.6	101.2	110.2	91.8	110.7	102.7	103.1	84.2
DEC	204	50.9	90.7	9.3	108.2	89.8	106.5	102.3	105.9	102.5	99.6	89
ANN	401		87.2	12.8	101.3	94.5	100.3	99.9	104.1	100	106.4	93.6

HISTORICAL DATA	
2007	401
2006	378

HIGHEST DAYS

1ST	2ND	3RD	4TH	5TH	6TH	7TH	8TH	9TH	10TH	AVG
929	885	869	866	856	856	835	823	818	815	855
11-Aug	4-Aug	7-Jul	21-Jul	20-Jul	30-Jun	5-Jul	15-Jul	29-Jun	3-Aug	
231.7	220.7	216.7	216	213.5	213.5	208.2	205.2	204	203.2	213.2

HIGHEST HOURS

1ST	2ND	3RD	4TH	5TH	6TH	7TH	8TH	9TH	10TH	20TH	30TH	40TH	50TH	AVG
107	97	94	87	85	85	84	82	82	82	78	76	74	72	89
15	17	15	16	16	13	16	16	16	16	15	14	14	17	
20-Jul	11-Aug	21-Jul	30-Jun	6-Jul	23-Jun	5-Jul	30-Jul	11-Aug	15-Jul	5-Jul	2-Aug	7-Jul	23-Aug	
26.7	24.2	23.4	21.7	21.2	21.2	20.9	20.4	20.4	20.4	19.5	19	18.5	18	22.2

PERCENT BY HOUR

100	200	300	400	500	600	700	800	900	1000	1100	1200
1.2	0.9	0.8	0.7	0.9	1.2	1.8	3.4	5.2	6.1	6.9	7

1300	1400	1500	1600	1700	1800	1900	2000	2100	2200	2300	2400
6.6	7.5	7.8	7.6	7.4	6.6	5.4	4.4	3.7	3	2.3	1.6

ALASKA DEPARTMENT OF TRANSPORTATION AND PUBLIC FACILITIES
Fixed Recorder Report 2007

SITE 10100047
TOK CUTOFF MP119 AVC(WB)

ROUTE 230000 MP 119

MONTH	MADT	%	6-10	(10-6)	MON	TUE	WED	THU	FRI	WKDY	SAT	SUN
JAN	102	52.3	38.8	61.2	89.9	90.8	94.4	93.1	101.3	93.9	105.2	123.2
FEB	96	49.2	86.5	13.5	111.8	95.8	98.7	100.3	106.8	102.7	93.8	93.8
MAR	125	64.1	92.2	7.8	110.4	85.8	97.6	92.6	102.7	97.8	103.2	108.8
APR	158	81	92.7	7.3	94.8	94.5	98.7	105.5	105.7	99.8	110.1	90
MAY	272	139.5	93	7	107	97.7	96.2	98.5	98.2	99.5	101.7	100.8
JUN	355	182.1	93.6	6.4	97.3	97	101.7	104.9	98.6	99.9	101.6	99
JUL	346	177.4	93.8	6.2	96.4	97.6	90.1	103.4	101.4	97.8	108.9	101.7
AUG	312	160	94.3	5.7	96.3	96.5	98.1	98.4	100.1	97.9	112.4	97.8
SEP	233	119.5	95.4	4.6	117.5	100.1	92	95	101	101.1	103.4	92.5
OCT	132	67.7	95	5	98.6	95.8	109.7	120.3	100.9	105.1	94.9	79.5
NOV	110	56.4	93.5	6.5	102	104.3	113.6	92.2	102.9	103	99.1	89.7
DEC	101	51.8	92.6	7.4	107.1	91.1	112.9	104.5	106.2	104.4	95.4	84.6
ANN	195		88.5	11.6	102.4	95.6	100.3	100.7	102.2	100.2	102.5	96.8

HISTORICAL DATA	
2007	195
2006	198

HIGHEST DAYS

1ST	2ND	3RD	4TH	5TH	6TH	7TH	8TH	9TH	10TH	AVG
442	429	427	420	414	412	412	405	404	402	417
24-Jun	11-Aug	7-Jul	23-Jun	15-Jul	5-Jul	8-Jul	6-Jul	29-Jun	16-Jun	
226.7	220	219	215.4	212.3	211.3	211.3	207.7	207.2	206.2	213.8

HIGHEST HOURS

1ST	2ND	3RD	4TH	5TH	6TH	7TH	8TH	9TH	10TH	20TH	30TH	40TH	50TH	AVG
60	55	51	50	46	46	46	46	46	45	43	41	39	38	49
9	10	10	10	10	10	9	11	11	13	11	13	10	11	
27-Jun	21-Jul	14-Jun	26-Jun	18-Jun	2-Jul	15-Jun	23-Jun	7-Jun	23-Jun	28-May	28-May	6-Jul	16-Jul	
30.8	28.2	26.2	25.6	23.6	23.6	23.6	23.6	23.6	23.1	22.1	21	20	19.5	25.1

PERCENT BY HOUR

100	200	300	400	500	600	700	800	900	1000	1100	1200
0.9	0.8	0.6	0.7	0.8	1.3	2.4	4.6	7.2	8.2	7.8	7.5

1300	1400	1500	1600	1700	1800	1900	2000	2100	2200	2300	2400
6.7	7.6	7.5	6.9	6.3	5.6	4.5	3.6	3	2.6	1.8	1.3

ALASKA DEPARTMENT OF TRANSPORTATION AND PUBLIC FACILITIES
Fixed Recorder Report 2007

SITE 10100047
TOK CUTOFF MP119 AVC(EB)

ROUTE 230000 MP 119

MONTH	MADT	%	6-10	(10-6)	MON	TUE	WED	THU	FRI	WKDY	SAT	SUN
JAN	99	48.1	43.6	56.4	105.1	80.1	101	91.6	92.9	94.1	110.1	121.2
FEB	96	46.6	83.8	16.2	96.5	87.8	114.6	95.3	108.1	100.5	111.2	80.2
MAR	119	57.8	91.5	8.5	100	83.2	101.9	91.4	117.1	98.7	117.6	91.6
APR	135	65.5	90.2	9.8	99.4	93	93.9	102.6	107.4	99.3	114.6	90.7
MAY	208	101	87.8	12.2	101.9	97.1	87.3	100.4	111.1	99.6	112.5	89.1
JUN	316	153.4	89.5	10.5	93	95	99.9	104.8	99.3	98.4	116.3	92
JUL	410	199	91.9	8.1	104	94.6	93	101	105.2	99.6	110.2	92.4
AUG	412	200	91.7	8.3	92.3	96.3	103.8	98.2	108.3	99.8	112.4	89.4
SEP	304	147.6	92.1	7.9	100	103.5	100.8	98.8	99.2	100.5	112.2	84
OCT	151	73.3	90.6	9.4	103.8	102.4	98.1	113.2	101.3	103.8	98.3	82.6
NOV	113	54.9	90	10	97.1	98.2	106.9	91.5	118.2	102.4	107.1	78.8
DEC	103	50	88.9	11.1	109.3	88.6	100.2	100.2	105.6	100.8	103.7	93.4
ANN	206		86	14	100.2	93.3	100.1	99.1	106.1	99.8	110.5	90.5

HISTORICAL DATA	
2007	206
2006	179

HIGHEST DAYS

1ST	2ND	3RD	4TH	5TH	6TH	7TH	8TH	9TH	10TH	AVG
522	514	503	502	500	496	491	476	472	468	494
4-Aug	21-Jul	20-Jul	3-Aug	11-Aug	30-Jun	8-Aug	1-Aug	2-Aug	31-Aug	
253.4	249.5	244.2	243.7	242.7	240.8	238.3	231.1	229.1	227.2	239.8

HIGHEST HOURS

1ST	2ND	3RD	4TH	5TH	6TH	7TH	8TH	9TH	10TH	20TH	30TH	40TH	50TH	AVG
74	60	58	57	55	55	54	54	54	53	50	49	48	46	57
15	15	16	16	15	15	16	15	16	17	13	16	14	16	
20-Jul	21-Jul	9-Aug	21-Jul	31-Jul	30-Jul	5-Aug	4-Aug	30-Jun	11-Aug	21-Jul	28-Jul	10-Aug	30-Jul	
35.9	29.1	28.2	27.7	26.7	26.7	26.2	26.2	26.2	25.7	24.3	23.8	23.3	22.3	27.7

PERCENT BY HOUR

100	200	300	400	500	600	700	800	900	1000	1100	1200
1.5	1.1	0.9	0.8	0.9	1	1.3	2.2	3.3	4.2	6	6.5

1300	1400	1500	1600	1700	1800	1900	2000	2100	2200	2300	2400
6.6	7.4	8.1	8.3	8.5	7.6	6.4	5.2	4.3	3.3	2.7	1.9

PART III

Vehicle Classification Summary

Vehicle Classification Data

Vehicle classification data is recorded by automatic vehicle classifiers (AVCs). Data collection sites are determined by either HPMS statistical sampling requirements or highway construction projects. Data is collected for at least a week during the summer with portable AVCs, and throughout the year at some Permanent Traffic Recorder sites equipped with an AVC.

The data is summarized to provide percentages of vehicles falling into categories determined by vehicle type and axle arrangement. The Federal Highway Administration (FHWA) Vehicle Classification standard is used to categorize the vehicles into 13 classifications. The percentages of Class 1's, 2's, and Class 3's may not be individually accurate due to limitations on the ability of the AVC equipment to distinguish between cars and pickup trucks based solely on axle spacing. The combined percentages of Class 1's, 2's and Class 3's do accurately represent the total of non-commercial vehicles. Classes 4 through 13 are considered commercial type vehicles. The volume of heavy commercial vehicles in the traffic stream is of vital importance for road structure and geometric design.

FHWA Classifications:

Single Unit

Class 01: Motorcycles
Class 02: Automobiles, Automobiles with trailers
Class 03: Pick up Trucks, Pick up Trucks with Trailers
Class 04: Buses (2 or 3 axles)
Class 05: Delivery Trucks, Recreational Vehicles, Dump Trucks (2 axles, 6 Tires)
Class 06: Dump Trucks, Recreational Vehicles (3 axles)
Class 07: Concrete Trucks, Fuel or Propane Delivery Trucks (4 or more axles)

Single Trailer

Class 08: Tractor/Truck with Trailer (2 axles, 6 tires)
Class 09: Tractor/Truck with Trailer (3axles)
Class 10: Tractor/Truck with Trailer (4 or more axles)

Multi- Trailer

Class 11: Tractor/Truck with 2 Trailers (5 axles)
Class 12: Tractor/Truck with 2 or more Trailers (6 axles)
Class 13: Tractor/Truck with 2 or more Trailers (7 or more axles)

2004 - 2006
VEHICLE CLASSIFICATION SUMMARY

Station ID	Location	2005 Truck %	2006 Truck %	2007 Truck %
507030703171	Airport Way btwn Market St and University Ave	N/A	N/A	5
112000353171	Airport Way btwn Steese Expwy and Noble St	N/A	N/A	8
101000623171	Alaska Highway at Gardiner Creek	36	31	N/A
506072201151	Alaska Highway at MP 1411	N/A	N/A	26
101001003171	Alaska Highway AVC MP 1310	N/A	N/A	34
503750001151	Ballaine Rd South of Goldstream Rd	N/A	6	9
360070003171	Chena Hotsprings Rd West of Nordale	N/A	N/A	13
1010680U3272	College Road at Bentley Mall	Construction	6	6
116006201151	East End Badger Loop Road	N/A	11	N/A
111006201252	Elliott Highway North of Fox	23	20	25
111006441251	Farmers Loop Rd West of Steese Expwy	11	N/A	N/A
500170003171	Goldstream Creek Bridge	N/A	N/A	17
507260703171	Johansen Expwy Btwn College and Hunter	N/A	N/A	10
1110668U3272	Johansen Expwy East of University Ave	6	N/A	14
310652261151	Murphy Dome Rd	N/A	10	14
111006531151	Nordale Road at Chena Bridge	12	14	14
106000351251	Parks Highway at Chena Bridge	N/A	6	17
103000351151	Parks Highway at East Fork	23	21	24
105000351151	Parks Highway at Ester	N/A	16	19
107000353272	Parks Highway at Lathrop Street	10	11	11
104000351151	Parks Highway at Nenana	23	18	19
526070703272	Parks Highway Between Lathrop and 30th Ave I	N/A	N/A	13
1110625U1252	Peger Road at Chena Bridge	10	6	3
517070003171	Philips Field Rd at Nome Dr	N/A	N/A	16
104000623272	Richardson Highway at 3 Mile	N/A	10	N/A
103000711151	Richardson Highway at Ernestine	36	29	N/A
101000711151	Richardson Highway at Gulkana	32	27	27
113000623272	Richardson Highway at Moose Creek	12	12	14
102000711151	Richardson Highway at Trims Camp	34	N/A	25
111000711151	Richardson Highway at Valdez	N/A	18	17
506220701151	Richardson Highway North of Quartz Lake Rd	N/A	N/A	27
101006703171	Steese Highway North of Fox	N/A	N/A	20
101000473171	Tok Cutoff at Tok Junction	29	29	27
506250711151	University Ave North of Vanhorn Rd	N/A	N/A	13
1110671U1151	Wendell Street at Chena Bridge	7	5	7
111006201252	West End Badger Loop Road	N/A	12	N/A

PART IV

Vehicle Miles Tables

Roadlog Route ID	Begin M.P.	Feature	Length (Mi)	2005 AADT	2006 AADT	2007 AADT	2007 VMT
059000		RUBY / POORMAN RD *RUBY*					
	0.000	ENTERING RUBY CITY	4.910	15	15	15	74
	4.910	JCT WITH AIRPORT RD *RUBY*	31.090	25	25	25	777
	36.000	END					
		ROUTE TOTAL	36.000	25	25	25	851
059500		AIRPORT RD *RUBY*					
	0.000	JCT WITH RUBY/POORMAN RD	1.200	25	25	25	30
	1.200	END					
		ROUTE TOTAL	1.200	25	25	25	30
059600		RUBY CITY STREETS *RUBY*					
	0.000	BEGIN	2.120	25	25	25	53
	2.120	END					
		ROUTE TOTAL	2.120	25	25	25	53
095000		AIRPORT RD *PILOT STATION*					
	0.000	BEGIN	1.200	25	25	25	30
	1.200	END					
		ROUTE TOTAL	1.200	25	25	25	30
097000		SAINT MARYS / MOUNTAIN VILLAGE RD					
	0.000	BEGIN	20.250	175	175	175	3,544
	20.250	END					
		ROUTE TOTAL	20.250	175	175	175	3,544
097010		PITKAS POINT RD *SAINT MARYS/MOUNTAIN VILLAGE RD*					
	0.000	BEGIN	1.750	25	25	25	44
	1.750	END					
		ROUTE TOTAL	1.750	25	25	25	44
*** 135000		GLENN HWY, NORTHERN REGION BOUNDARY - RICHARDSON HWY					
	110.264	ENTERING NORTHERN REGION	9.676	835	760	970	9,386
	119.940	EUREKA LODGE	12.704	870	810	815	10,354
	* 132.644	JCT WITH NELCHINA MAINTENANCE STATION	18.471	1,000	915	925	17,086
	151.115	JCT WITH LAKE LOUISE RD	12.775	1,045	855	820	10,476
	163.890	TOLSONA CREEK	8.319	1,040	960	835	6,946
	172.209	MILEPOST 181	6.185	1,435	1,285	1,530	9,463
	178.394	JCT WITH AURORA (SCHOOL) RD	1.771	2,315	2,035	2,710	4,799
	180.165	END					
		ROUTE TOTAL	69.901	1,040	965	980	68,509
139700		LAKE LOUISE RD *GLENNALLEN*					
	0.000	JCT WITH GLENN HWY	18.738	85	205	100	1,874
	18.738	END					
		ROUTE TOTAL	18.738	85	205	100	1,874
139800		TERRACE (SUBDIVISION) RD *GLENNALLEN*					
	0.000	JCT WITH GLENN HWY	0.926	75	75	30	28
	0.926	END					
		ROUTE TOTAL	0.926	75	75	30	28
139900		AURORA (SCHOOL) RD *GLENNALLEN*					
	0.000	JCT WITH GLENN HWY	0.415	265	530	640	266
	0.415	END					
		ROUTE TOTAL	0.415	265	530	640	266
140000		DENALI HWY, RICHARDSON HWY-PARKS HWY					
	0.000	JCT WITH RICHARDSON HWY	21.391	115	105	115	2,460
	21.391	TANGLE LAKE CAMPGROUND	20.494	55	75	75	1,537
	41.885	MACLAREN RIVER	87.154	65	65	80	6,972
	129.039	FISH CREEK	5.105	90	95	105	536
	134.144	JCT WITH OLD ANCH/FBKS/CIRCLE HWY	0.414	245	250	280	116
	134.558	END					
		ROUTE TOTAL	134.558	70	85	85	11,621
141000		7-MILE LAKE ACCESS RD, DENALI HWY-END ROUTE *HEALY*					
	0.000	JCT WITH DENALI HWY	0.730	5	5	5	4
	0.730	END					
		ROUTE TOTAL	0.730	5	5	5	4
141100		DUMP RD, DENALI HWY-END ROUTE *PAXSON*					
	0.000	JCT WITH DENALI HWY	1.000	5	5	5	5
	1.000	END					
		ROUTE TOTAL	1.000	5	5	5	5

*Permanent Traffic Recorder: Nelchina Maintenance Station

***Any questions on Central Region's portion of Route 135000 should be directed to Howard Helkenn at 907-269-0876

Roadlog Route ID	Begin M.P.	Feature	Length (Mi)	2005 AADT	2006 AADT	2007 AADT	2007 VMT
141500		DENALI NATIONAL PARK RD *HEALY*					
	0.000	JCT WITH PARKS HWY	14.924	2,335	2,450	2,530	37,758
	14.924	END					
		ROUTE TOTAL	14.924	2,335	2,450	2,530	37,758
147000		OLD ANCHORAGE - FAIRBANKS HWY, BEGIN-PARKS HWY *CANTWELL*					
	0.000	BEGIN	1.123	25	25	25	28
	1.123	END					
		ROUTE TOTAL	1.123	25	25	25	28
150000		DALTON HWY, ELLIOTT HWY-DEADHORSE					
	0.000	JCT WITH ELLIOTT HWY	24.341	185	210	280	6,815
	24.341	HESS CREEK	31.248	170	205	265	8,281
	55.589	YUKON RIVER	198.144	170	175	245	48,545
	253.733	ATIGUN RIVER	161.397	170	175	185	29,858
	415.130	END					
		ROUTE TOTAL	415.130	170	220	225	93,500
150005		GAFFNEY RD (FTWW), STEESE EXPY-FORT WAINWRIGHT *FAIRBANKS*					
	0.000	JCT WITH STEESE HWY	0.150	12,140	11,270	19,815	2,972
	0.150	END					
		ROUTE TOTAL	0.150	12,140	11,270	19,815	2,972
150007		GAFFNEY RD , BARNETTE ST-NOBLE ST *FAIRBANKS*					
	0.000	JCT WITH BARNETTE ST	0.560	2,950	2,120	1,910	1,070
	0.560	END					
		ROUTE TOTAL	0.560	2,950	2,120	1,910	1,070
150010		10TH AVE, STEESE EXPY-END ROUTE *FAIRBANKS*					
	0.000	JCT WITH STEESE EXPY	0.280	3,115	2,935	2,630	736
	0.280	JCT WITH NOBLE ST	0.030	1,620	2,780	1,785	54
	0.310	JCT WITH LACEY ST	0.120	1,425	1,630	1,715	206
	0.430	JCT WITH CUSHMAN ST	0.330	1,175	1,295	1,430	472
	0.760	END					
		ROUTE TOTAL	0.760	1,945	1,875	1,930	1,468
150015		12TH AVE, ROAD BEGIN - TURNER ST *FAIRBANKS*					
	0.000	BEGIN	0.320	420	455	535	171
	0.320	END					
		ROUTE TOTAL	0.320	420	455	535	171
150020		7TH AVE, CLAY ST - BONNIFIELD ST *FAIRBANKS*					
	0.000	JCT WITH CLAY ST	0.270	395	430	465	126
	0.270	JCT WITH NOBLE ST	0.040	860	830	890	36
	0.310	JCT WITH LACEY ST	0.120	1,050	1,250	1,060	127
	0.430	JCT WITH CUSHMAN ST	0.170	2,500	1,655	1,260	214
	0.600	JCT WITH BARNETTE ST	0.390	680	910	820	320
	0.990	END					
		ROUTE TOTAL	0.990	970	865	830	822
150025		2ND AVE, CLAY ST-GRANT ST *FAIRBANKS*					
	0.000	JCT WITH CLAY ST	0.140	355	320	475	67
	0.140	JCT WITH NOBLE ST	0.060	1,240	1,120	1,175	71
	0.200	JCT WITH LACEY ST	0.120	3,850	3,465	3,525	423
	0.320	JCT WITH CUSHMAN ST	0.080	5,425	4,855	4,410	353
	0.400	JCT WITH BARNETTE ST	0.140	3,175	2,270	2,205	309
	0.540	JCT WITH WEST COWLES	0.600	740	535	550	330
	1.140	END					
		ROUTE TOTAL	1.140	1,675	1,355	1,365	1,552
150030		3RD AVE, CLAY ST-GRANT ST *FAIRBANKS*					
	0.000	JCT WITH CLAY ST (NOT OPEN)	0.060	0	250	225	14
	0.060	JCT WITH 3RD AVE OFF RAMP	0.140	305	285	460	64
	0.200	JCT WITH DUNKEL ST	0.170	490	405	445	76
	0.370	JCT WITH LACEY ST	0.120	2,225	1,865	2,130	256
	0.490	JCT WITH CUSHMAN ST	0.090	2,335	2,225	1,715	154
	0.580	JCT WITH BARNETTE ST	0.670	1,200	1,130	1,165	781
	1.250	END					
		ROUTE TOTAL	1.250	1,125	1,060	1,075	1,344
150040		3RD ST, OLD STEESE HWY-HAMILTON AVE *FAIRBANKS*					
	0.000	JCT WITH OLD STEESE HWY	0.170	9,635	7,965	7,295	1,240
	0.160	JCT WITH STEESE EXPY	0.243	9,690	8,860	8,930	2,170
	0.420	END					
		ROUTE TOTAL	0.413	9,665	8,215	8,255	3,410
150044		FAREWELL AVE, HAMILTON AVE-TRAINOR GATE RD *FAIRBANKS*					
	0.000	JCT WITH HAMILTON AVE	0.370	4,930	2,240	2,860	1,058
	0.370	JCT WITH C ST	0.370	2,265	2,135	2,505	927
	0.740	END					
		ROUTE TOTAL	0.740	3,600	2,500	2,680	1,985

Roadlog Route ID	Begin M.P.	Feature	Length (Mi)	2005 AADT	2006 AADT	2007 AADT	2007 VMT
150045		**TRAINOR GATE RD, GAFFNEY RD (FTWW)-OLD STEESE HWY *FAIRBANKS***					
	0.000	JCT WITH GAFFNEY RD, FTWW (Closed)	0.119	0	1,430	3,080	367
	0.119	JCT WITH F ST	0.729	3,125	3,780	5,000	3,645
	0.848	JCT WITH STEESE EXPY	0.073	5,530	9,785	9,685	707
	0.921	END					
		ROUTE TOTAL	0.921	4,330	4,330	4,330	4,719
150051		**F STREET *FAIRBANKS***					
	0.000	JCT WITH TRAINOR GATE	0.040	0	775	1,515	61
	0.040	END					
		ROUTE TOTAL	0.040	0	775	1,515	61
150060		**GOLD MINE TRAIL, STEESE EXPY-GILMORE TRAIL *FAIRBANKS***					
	0.000	JCT WITH STEESE EXPY	4.001	925	735	1,995	7,982
	4.001	END					
		ROUTE TOTAL	4.001	925	735	1,995	7,982
150075		**CITY LIGHTS BLWD, STEESE EXPY-FAIRHILL RD *FAIRBANKS***					
	0.000	JCT WITH STEESE EXPY	0.570	230	210	550	314
	0.570	END					
		ROUTE TOTAL	0.570	230	210	550	314
150100		**COLLEGE RD, HAMILTON AVE-UNIVERSITY AVE *FAIRBANKS***					
	0.000	JCT WITH HAMILTON AVE	0.105	4,025	3,385	3,530	371
	0.105	JCT WITH STEESE EXPY	0.103	16,005	16,825	18,095	1,864
*	0.208	JCT WITH OLD STEESE HWY (FAIRBANKS)	0.541	16,380	15,510	16,290	8,813
	0.749	JCT WITH ILLINOIS ST	0.525	19,040	16,970	18,160	9,534
	1.274	JCT WITH MARGARET AVE	1.077	12,595	9,635	9,905	10,668
	2.351	JCT WITH AURORA DR	0.887	8,750	8,725	8,680	7,699
*	3.238	JCT WITH WESTWOOD WAY	0.856	8,685	8,380	8,545	7,315
	4.094	END					
		ROUTE TOTAL	4.094	12,135	11,265	11,300	46,263
150105		**OLD STEESE HWY (FOX), FARMERS LOOP RD-STEESE HWY *FAIRBANKS***					
	0.000	JCT WITH FARMERS LOOP RD	1.940	2,020	2,170	2,555	4,957
	1.940	JCT WITH CHENA HOT SPRINGS RD	0.794	1,760	1,570	3,550	2,819
	2.734	JCT WITH STEELE CREEK RD	1.198	600	575	1,370	1,641
	3.932	JCT WITH MCGRATH RD WYE	0.202	465	525	600	121
	4.134	JCT WITH HAGELBARGER AVE	1.736	1,190	1,180	2,770	4,809
	5.870	JCT WITH SKYRIDGE DR	1.109	580	710	1,830	2,029
	6.979	JCT WITH GOLDSTREAM RD	1.555	1,160	1,400	2,575	4,004
	8.534	END					
		ROUTE TOTAL	8.534	1,245	2,175	2,390	20,380
150110		**OLD STEESE HWY (FAIRBANKS), JOHANSEN EXPY-CHENA RIVER *FAIRBANKS***					
	0.000	JCT WITH JOHANSEN EXPY	0.522	12,535	11,925	14,565	7,603
	0.522	JCT WITH TRAINOR GATE RD	0.321	13,405	13,475	12,320	3,955
	0.843	JCT WITH COLLEGE RD	0.191	10,960	10,480	9,560	1,826
*	1.034	JCT WITH MINNIE ST	0.261	9,365	8,970	8,930	2,331
	1.295	END					
		ROUTE TOTAL	1.295	11,880	12,145	12,135	15,714
150111		**SEEKINS FORD DR, SEEKINS FORD-OLD STEESE HWY *FAIRBANKS***					
	0.000	JCT WITH SEEKINS FORD	0.238	5,620	6,135	7,350	1,749
	0.238	END					
		ROUTE TOTAL	0.238	5,620	6,135	7,350	1,749
150125		**AURORA DR, COLLEGE RD-HANSON RD *FAIRBANKS***					
	0.000	JCT WITH COLLEGE RD	0.854	3,795	3,490	4,335	3,702
	0.854	END					
		ROUTE TOTAL	0.854	3,795	3,490	4,335	3,702
150140		**SANDVIK ST, UNIVERSITY AVE-END ROUTE *FAIRBANKS***					
	0.000	JCT WITH UNIVERSITY AVE	0.300	860	690	1,540	462
	0.300	END					
		ROUTE TOTAL	0.300	860	690	1,540	462
150145		**BALLAINE RD, FARMERS LOOP RD-GOLDSTREAM RD *FAIRBANKS***					
	0.000	JCT WITH FARMERS LOOP RD	0.191	4,725	4,855	5,150	984
	0.191	JCT WITH YANKOVICH RD	1.633	3,380	3,625	3,880	6,336
	1.824	JCT WITH ELDORADO RD	2.060	2,485	2,890	2,845	5,861
	3.884	JCT WITH TRICE AVE	0.450	1,890	2,010	2,100	945
	4.334	END					
		ROUTE TOTAL	4.334	2,860	3,250	3,260	14,125

*Permanent Traffic Recorder: College Rd at Bentley Mall
College Rd East of Hayes
Wendell St at Chena Bridge

Roadlog Route ID	Begin M.P.	Feature	Length (Mi)	2005 AADT	2006 AADT	2007 AADT	2007 VMT
150148		YANKOVICH RD, LAWLOR RD-BALLAINE RD *FAIRBANKS*					
	0.000	JCT WITH LAWLOR RD	0.999	600	670	675	674
	0.999	JCT WITH DALTON TRAIL	0.664	970	1,070	1,225	813
	1.663	END					
		ROUTE TOTAL	1.663	750	835	895	1,490
150150		AUBURN DR, FARMERS LOOP RD-HERRIED DR *FAIRBANKS*					
	0.000	JCT WITH FARMERS LOOP RD	0.917	1,305	1,350	1,570	1,440
	0.917	END					
		ROUTE TOTAL	0.917	1,305	1,350	1,570	1,440
150155		GRENAC RD, FARMERS LOOP RD-END ROUTE *FAIRBANKS*					
	0.000	JCT WITH FARMERS LOOP RD	1.154	460	545	630	727
	1.154	END					
		ROUTE TOTAL	1.154	460	545	630	727
150163		CROSSMAN RD, FARMERS LOOP RD-END ROUTE *FAIRBANKS*					
	0.000	JCT WITH FARMERS LOOP RD	0.489	185	200	235	115
	0.489	END					
		ROUTE TOTAL	0.489	185	200	235	115
150170		FIDELER RD, FARMERS LOOP RD-END ROUTE *FAIRBANKS*					
	0.000	JCT WITH FARMERS LOOP RD	0.674	415	525	535	361
	0.674	END					
		ROUTE TOTAL	0.674	415	525	535	361
** 150200		FARMERS LOOP RD, STEESE EXPY - UNIVERSITY AVE *FAIRBANKS*					
	* 0.000	JCT WITH STEESE EXPY	1.328	6,580	6,640	6,905	9,170
	1.328	JCT WITH MCGRATH RD	0.785	5,255	5,465	5,725	4,494
	2.113	JCT WITH SKYLINE DR	2.428	3,500	3,600	3,700	8,984
	4.541	JCT WITH GRENAC RD	1.997	4,350	4,455	4,720	9,426
	6.538	JCT WITH AUBURN DR	0.422	5,995	5,925	6,620	2,794
	6.960	JCT WITH BALLAINE RD	1.270	9,835	11,355	10,625	13,494
	8.230	JCT WITH TAKU DR	0.203	11,500	12,680	12,945	2,628
	8.433	END					
		ROUTE TOTAL	8.433	5,620	6,040	6,045	50,989
150600		FARMERS LOOP EXTENSION, FARMERS LOOP RD-END ROUTE *FAIRBANKS*					
	0.000	JCT WITH FARMERS LOOP RD	0.484	230	195	565	273
	0.484	END					
		ROUTE TOTAL	0.484	230	195	565	273
150800		BIRCH HILL RD, FAIRHILL RD-END ROUTE *FAIRBANKS*					
	0.000	JCT WITH FAIRHILL RD	1.888	705	745	1,645	3,106
	1.888	END					
		ROUTE TOTAL	1.888	705	745	1,645	3,106
150900		CHENA HOT SPRINGS SB OFF RAMP, STEESE EXPY-CHSR *FAIRBANKS*					
	0.000	JCT WITH STEESE EXPY	0.310	390	330	405	126
	0.310	END					
		ROUTE TOTAL	0.310	390	330	405	126
150910		CHENA HOT SPRINGS NB OFF RAMP, STEESE EXPY-CHSR *FAIRBANKS*					
	0.000	JCT WITH STEESE EXPY	0.290	4,200	3,510	4,110	1,192
	0.290	END					
		ROUTE TOTAL	0.290	4,200	3,510	4,110	1,192
150920		CHENA HOT SPRINGS SB ON RAMP, CHSR-STEESE EXPY *FAIRBANKS*					
	0.000	JCT WITH CHENA HOT SPRINGS RD	0.290	3,850	3,575	3,780	1,096
	0.290	END					
		ROUTE TOTAL	0.290	3,850	3,575	3,780	1,096
150930		CHENA HOT SPRINGS NB ON RAMP, CHSR-STEESE EXPY *FAIRBANKS*					
	0.000	JCT WITH CHENA HOT SPRINGS RD	0.290	450	320	405	117
	0.290	END					
		ROUTE TOTAL	0.290	450	320	405	117
150990		WISEMAN RD *DALTON HWY*					
	0.000	BEGIN	2.823	30	30	25	71
	2.823	END					
		ROUTE TOTAL	2.823	30	30	25	71

*Permanent Traffic Recorder: Farmers Loop Rd West of Steese Expy

Roadlog Route ID	Begin M.P.	Feature	Length (Mi)	2005 AADT	2006 AADT	2007 AADT	2007 VMT
151000		**CHENA HOT SPRINGS RD, OLD STEESE HWY (FOX)-CHENA HOT SPRINGS *FAIRBANKS***					
	0.000	JCT WITH OLD STEESE HWY (FOX)	0.154	2,650	2,025	2,150	331
	0.154	JCT WITH STEESE EXPY RAMPS SB	0.028	9,130	7,030	7,025	197
	0.182	JCT WITH STEESE EXPY OVERCROSSING	1.939	7,530	5,130	6,980	13,534
	2.121	JCT WITH BENNETT RD	1.577	6,750	4,960	5,520	8,705
	3.698	JCT WITH STEELE CREEK RD	2.695	4,650	3,710	4,035	10,874
	6.393	JCT WITH NORDALE RD	5.348	3,175	2,975	2,575	13,771
	11.741	LITTLE CHENA RIVER	25.973	2,500	2,350	2,050	53,245
	37.714	CHENA RIVER	18.710	270	255	390	7,297
	56.424	END					
		ROUTE TOTAL	56.424	2,225	1,870	1,910	107,954
151010		**BENNETT RD, CHSR-STEELE CREEK RD *FAIRBANKS***					
	0.000	JCT WITH CHENA HOT SPRINGS RD	1.482	395	355	490	726
	1.482	END					
		ROUTE TOTAL	1.482	395	355	490	726
151015		**ESRO RD, CHSR-END ROUTE *FAIRBANKS***					
	0.000	JCT WITH CHENA HOT SPRINGS RD	2.860	215	215	405	1,158
	2.860	END					
		ROUTE TOTAL	2.860	215	215	405	1,158
151020		**OLD CHENA HOT SPRINGS RD, CHSR - CHSR *FAIRBANKS***					
	0.000	JCT WITH CHENA HOT SPRINGS RD	0.494	60	60	240	119
	0.494	END					
		ROUTE TOTAL	0.494	60	60	240	119
151040		**HAGELBARGER AVE, STEESE EXPY-OLD STEESE HWY (FOX) *FAIRBANKS***					
	0.000	JCT WITH STEESE EXPY	0.988	1,135	1,115	1,290	1,275
	0.988	END					
		ROUTE TOTAL	0.988	1,135	1,115	1,290	1,275
151050		**HERNING RD, CHSR-END ROUTE *FAIRBANKS***					
	0.000	JCT WITH CHENA HOT SPRINGS RD	0.950	425	425	780	741
	0.950	END					
		ROUTE TOTAL	0.950	425	425	780	741
151079		**STEELE CREEK SPUR, GILMORE TRAIL-STEESE EXPY *FAIRBANKS***					
	0.000	JCT WITH GILMORE TRAIL	0.109	3,180	365	6,050	659
	0.109	END					
		ROUTE TOTAL	0.109	3,180	365	6,050	659
151080		**STEELE CREEK RD, CHSR-END ROUTE *FAIRBANKS***					
	0.000	JCT WITH CHENA HOT SPRINGS RD	3.000	895	785	970	2,910
	3.000	JCT WITH STEELE CREEK SPUR	0.700	30	30	25	18
	3.700	END					
		ROUTE TOTAL	3.700	735	795	795	2,928
151100		**RAINBOW DR, CHSR-END ROUTE *FAIRBANKS***					
	0.000	JCT WITH CHENA HOT SPRINGS RD	0.612	835	850	890	545
	0.612	END					
		ROUTE TOTAL	0.612	835	850	890	545
151105		**HILLCREST DR, CHSR-OLD STEESE HWY (FOX) *FAIRBANKS***					
	0.000	JCT WITH CHENA HOT SPRINGS RD	0.350	95	100	80	28
	0.350	END					
		ROUTE TOTAL	0.350	95	100	80	28
151200		**STEELE CREEK RD, OLD STEESE HWY (FOX)-END ROUTE *FAIRBANKS***					
	0.000	JCT WITH OLD STEESE HWY (FOX)	0.400	25	25	20	8
	0.400	END					
		ROUTE TOTAL	0.400	25	25	20	8
151210		**GILMORE TRAIL, STEELE CREEK RD-END ROUTE *FAIRBANKS***					
	0.000	JCT WITH STEELE CREEK RD	2.548	1,660	1,600	1,805	4,599
	2.548	JCT WITH GOLD MINE TRAIL	2.037	335	270	405	825
	4.585	END					
		ROUTE TOTAL	4.585	1,070	1,125	1,185	5,424
151214		**TERA DR, STEESE EXPY-END ROUTE *FAIRBANKS***					
	0.000	JCT WITH STEESE EXPY	0.112	5	5	5	1
	0.112	END					
		ROUTE TOTAL	0.112	5	5	5	1
151220		**ALBERTA ST, GILMORE TRAIL-END ROUTE *FAIRBANKS***					
	0.000	JCT WITH GILMORE TRAIL	0.403	70	60	105	42
	0.403	END					
		ROUTE TOTAL	0.403	70	60	105	42

Roadlog Route ID	Begin M.P.	Feature	Length (Mi)	2005 AADT	2006 AADT	2007 AADT	2007 VMT
151400		**MCGRATH RD, OLD STEESE HWY (FOX)-FARMERS LOOP RD *FAIRBANKS***					
	0.000	JCT WITH OLD STEESE HWY (FOX)	0.145	235	250	330	48
	0.145	JCT WITH MCGRATH RD WYE	2.722	1,145	1,205	1,445	3,933
	2.867	END					
		ROUTE TOTAL	2.867	1,100	1,160	1,390	3,981
151450		**MCGRATH RD WYE, MCGRATH RD-OLD STEESE HWY (FOX) *FAIRBANKS***					
	0.000	JCT WITH MCGRATH RD	0.180	110	90	120	22
	0.180	END					
		ROUTE TOTAL	0.180	110	90	120	22
151500		**SKYRIDGE DR, SKYLINE DR-OLD STEESE HWY (FOX) *FAIRBANKS***					
	0.000	JCT WITH SKYLINE DR	1.410	485	500	530	747
	1.410	END					
		ROUTE TOTAL	1.410	485	500	530	747
151510		**SUMMIT DR, FARMERS LOOP RD-SKYLINE DR *FAIRBANKS***					
	0.000	JCT WITH FARMERS LOOP RD	2.150	1,450	2,270	1,840	3,956
	2.150	END					
		ROUTE TOTAL	2.150	1,450	2,270	1,840	3,956
151520		**SKYLINE DR, FARMERS LOOP RD-END ROUTE *FAIRBANKS***					
	0.000	JCT WITH FARMERS LOOP RD	2.925	815	1,050	1,090	3,188
	2.925	END					
		ROUTE TOTAL	2.925	815	1,050	1,090	3,188
151600		**GOLDSTREAM RD, STEESE EXPY-MURPHY DOME RD *FAIRBANKS***					
	0.000	JCT WITH STEESE EXPY	0.283	1,255	1,135	1,135	321
	0.283	JCT WITH OLD STEESE HWY (FOX)	7.509	1,420	1,235	1,365	10,250
	7.792	JCT WITH BALLAINE RD	2.695	1,550	1,640	1,610	4,339
	10.487	END					
		ROUTE TOTAL	10.487	1,450	1,430	1,425	14,910
151650		**SPINACH CREEK RD, MURPHY DOME RD-OLD MURPHY DOME RD *FAIRBANKS***					
	0.000	JCT WITH MURPHY DOME RD	4.360	290	320	485	2,115
	4.360	END					
		ROUTE TOTAL	4.360	290	320	485	2,115
152000		**STEESE EXPY / HWY, AIRPORT WAY-CIRCLE HOT SPRINGS *FAIRBANKS***					
	0.000	JCT WITH AIRPORT WAY	0.354	27,640	26,620	31,165	11,032
	* 0.354	JCT WITH 10TH AVE	0.509	26,865	26,060	27,440	13,967
	0.863	JCT WITH 3RD ST	0.170	25,390	26,045	25,010	4,252
	1.033	JCT WITH COLLEGE RD EXT	0.308	16,410	17,545	19,315	5,949
	1.341	JCT WITH TRAINOR GATE RD	0.672	12,790	13,395	15,125	10,164
	2.013	JCT WITH JOHANSEN EXPY	0.768	21,120	21,105	21,000	16,128
	2.781	JCT WITH FARMERS LOOP RD	2.025	14,350	10,060	7,400	14,985
	4.806	JCT WITH CHENA HOT SPRINGS UNDERCROSSING	0.410	6,460	6,715	7,400	3,034
	5.216	JCT WITH CHENA HOT SPRINGS SB OFF-RAMP	1.011	6,935	7,400	8,070	8,159
	6.227	JCT WITH HAGELBARGER AVENUE	3.354	4,220	4,615	5,085	17,055
	9.581	JCT WITH GOLDSTREAM RD	1.513	2,365	2,415	2,605	3,941
	* 11.094	JCT WITH STEESE HWY (FOX)	8.873	385	1,435	1,510	13,398
	19.967	JCT WITH FAIRBANKS CREEK RD	17.363	205	185	265	4,601
	37.330	CHATANIKA RIVER	28.667	110	120	160	4,587
	65.997	FAITH CREEK	56.226	55	75	105	5,904
	122.223	JCT WITH CIRCLE HOT SPRINGS RD	19.232	80	65	140	2,692
	141.455	BIRCH CREEK	13.927	25	25	125	1,741
	155.382	END					
		ROUTE TOTAL	155.382	830	905	910	141,590
152010		**FAIRBANKS CREEK RD, STEESE HWY-FBKS CREEK MINE AREA *FNSB***					
	0.000	JCT WITH STEESE HWY	8.268	70	100	105	868
	8.268	END					
		ROUTE TOTAL	8.268	70	100	105	868
152011		**FISH CREEK RD, FAIRBANKS CREEK RD-END ROUTE *FNSB***					
	0.000	JCT WITH FAIRBANKS CREEK RD	2.130	30	30	30	64
	2.130	END					
		ROUTE TOTAL	2.130	30	30	30	64
152030		**SOURDOUGH CREEK RD, STEESE HWY-SOURDOUGH CRK MINING AREA *FNSB***					
	0.000	JCT WITH STEESE HWY	2.931	5	5	5	15
	2.931	END					
		ROUTE TOTAL	2.931	5	5	5	15
152035		**FAITH CREEK RD, STEESE HWY-FAITH CREEK MINING AREA *FNSB***					
	0.000	JCT WITH STEESE HWY	1.500	5	5	5	8
	1.500	END					
		ROUTE TOTAL	1.500	5	5	5	8

*Permanent Traffic Recorder: Steese Expy at Chena Bridge

Roadlog Route ID	Begin M.P.	Feature	Length (Mi)	2005 AADT	2006 AADT	2007 AADT	2007 VMT
152040		EAGLE CREEK RD, STEESE HWY-EAGLE CREEK *FNSB*					
	0.000	JCT WITH STEESE HWY	0.691	5	5	5	3
	0.691	END					
		ROUTE TOTAL	0.691	5	5	5	3
152044		MILLER CREEK RD, HARRISON CREEK RD-END ROUTE *FNSB*					
	0.000	JCT WITH HARRISON CREEK RD	2.500	5	5	10	25
	2.500	END					
		ROUTE TOTAL	2.500	5	5	10	25
152045		HARRISON CREEK RD, STEESE HWY-HARRISON CREEK *FNSB*					
	0.000	JCT WITH STEESE HWY	0.210	5	10	10	2
	0.210	JCT WITH MILLER CREEK RD	2.500	5	5	5	13
	2.710	END					
		ROUTE TOTAL	2.710	5	5	5	15
152046		PORCUPINE CREEK RD, STEESE HWY-END ROUTE *FNSB*					
	0.000	JCT WITH STEESE HWY	11.025	5	5	5	55
	11.025	END					
		ROUTE TOTAL	11.025	5	5	5	55
152050		CIRCLE HOT SPRINGS RD, STEESE HWY-CIRCLE HOT SPRINGS *CIRCLE*					
	0.000	JCT WITH STEESE HWY	2.754	80	140	205	565
	2.754	DEADWOOD CREEK	5.623	60	70	75	422
	8.377	END					
		ROUTE TOTAL	8.377	70	115	120	986
152051		DEADWOOD CREEK RD, CIRCLE HOT SPRINGS RD-END ROUTE *CIRCLE*					
	0.000	JCT WITH CIRCLE HOT SPRINGS RD	7.423	15	20	55	408
	7.423	END					
		ROUTE TOTAL	7.423	15	20	55	408
152052		KETCHEM CREEK RD, CIRCLE HOT SPRINGS RD-END ROUTE *CIRCLE*					
	0.000	JCT WITH CIRCLE HOT SPRINGS RD	0.221	10	10	30	7
	0.221	END					
		ROUTE TOTAL	0.221	10	10	30	7
152055		US CREEK RD, STEESE HWY-NOME CREEK RD *FNSB*					
	0.000	JCT WITH STEESE HWY	6.962	30	30	50	348
	6.962	END					
		ROUTE TOTAL	6.962	30	30	50	348
152058		PORTAGE CREEK RD, CIRCLE HOT SPRINGS RD-END ROUTE *CIRCLE*					
	0.000	JCT WITH CIRCLE HOT SPRINGS RD	1.242	10	10	55	68
	1.242	END					
		ROUTE TOTAL	1.242	10	10	55	68
152060		TAMARACK ST, STEESE HWY-END ROUTE *CIRCLE*					
	0.000	JCT WITH STEESE HWY	0.247	50	50	50	12
	0.247	END					
		ROUTE TOTAL	0.247	50	50	50	12
152100		OLD ELLIOTT HWY @ DOME CREEK, ELLIOTT HWY-END ROUTE *FNSB*					
	0.000	JCT WITH ELLIOTT HWY	0.846	5	5	10	8
	0.846	END					
		ROUTE TOTAL	0.846	5	5	10	8
152200		WILBER CREEK RD, ELLIOTT HWY-TOLOWANA CREEK *STEESE HWY*					
	0.000	JCT WITH ELLIOTT HWY	1.300	25	25	25	33
	1.300	END					
		ROUTE TOTAL	1.300	25	25	25	33
152500		LIVENGOOD RD, OLD ELLIOTT HWY-AMY CREEK *LIVENGOOD*					
	0.000	JCT WITH OLD ELLIOTT HWY	4.130	25	30	25	103
	4.130	END					
		ROUTE TOTAL	4.130	25	30	25	103
152800		OLD ELLIOTT HWY @ LIVENGOOD, ELLIOTT HWY-END ROUTE *LIVENGOOD*					
	0.000	BEGIN OF ROUTE - ELLIOTT HWY	1.917	25	20	35	67
	1.917	JCT WITH LIVENGOOD RD	0.037	20	20	35	1
	1.954	END					
		ROUTE TOTAL	1.954	25	35	35	68

*Permanent Traffic Recorder: Steese Hwy North of Fox

Roadlog Route ID	Begin M.P.	Feature	Length (Mi)	2005 AADT	2006 AADT	2007 AADT	2007 VMT
153000		**ELLIOTT HWY, STEESE HWY-MANLEY HOT SPRINGS *FNSB***					
	* 0.000	JCT WITH STEESE HWY (FOX)	10.489	1,090	**1,110**	1,205	12,639
	10.489	CHATANIKA RIVER	44.088	370	**445**	570	25,130
	54.577	TOLOWANA RIVER	13.600	210	**295**	360	4,896
	68.177	JCT WITH DALTON HWY	34.908	45	**40**	50	1,745
	103.085	JCT WITH MINTO SPUR RD	21.020	30	**25**	35	736
	124.105	JCT WITH EUREKA AIRFIELD RD	20.989	45	**25**	45	945
	145.094	JCT WITH TOFTY RD	8.768	115	**175**	120	1,052
	153.862	END					
		ROUTE TOTAL	153.862	225	**310**	305	47,143
153030		**MINTO RD, ELLIOTT HWY-MINTO *ELLIOTT HWY***					
	0.000	JCT WITH ELLIOTT HWY	10.549	20	**15**	15	158
	10.549	END					
		ROUTE TOTAL	10.549	20	**15**	15	158
153050		**EUREKA AIRFIELD RD, ELLIOTT HWY-END ROUTE *ELLIOTT HWY***					
	0.000	JCT WITH ELLIOTT HWY	2.827	25	**15**	15	42
	2.827	END					
		ROUTE TOTAL	2.827	25	**15**	15	42
153055		**RAMPART CITY STREETS, RAMPART SCHOOL-END ROUTE *RAMPART***					
	0.000	RAMPART SCHOOL	3.700	100	**90**	100	370
	3.700	END					
		ROUTE TOTAL	3.700	100	**90**	100	370
153070		**TOFTY RD, ELLIOTT HWY-END ROUTE *ELLIOTT HWY***					
	0.000	JCT WITH ELLIOTT HWY	15.240	20	**30**	25	381
	15.240	END					
		ROUTE TOTAL	15.240	20	**30**	25	381
154000		**STEVENSON / EBEN HOPSON ST *BARROW***					
	0.000	BEGIN	1.170	4,575	**4,575**	4,575	5,353
	1.170	END					
		ROUTE TOTAL	1.170	4,575	**4,575**	4,575	5,353
154005		**AHKOWAK ST *BARROW***					
	0.000	BEGIN	1.990	2,825	**2,825**	2,825	5,622
	1.990	END					
		ROUTE TOTAL	1.990	2,825	**2,825**	2,825	5,622
154010		**STEVENSON ST / NARL ACCESS *BARROW***					
	0.000	BEGIN	4.000	1,850	**1,850**	1,850	7,400
	4.000	END					
		ROUTE TOTAL	4.000	1,850	**1,850**	1,850	7,400
154015		**LAURA MADISON ST *BARROW***					
	0.000	BEGIN	0.900	4,875	**4,875**	4,875	4,388
	0.900	END					
		ROUTE TOTAL	0.900	4,875	**4,875**	4,875	4,388
154025		**MOMEGANA ST *BARROW***					
	0.000	BEGIN	0.320	3,250	**3,250**	3,250	1,040
	0.320	END					
		ROUTE TOTAL	0.320	3,250	**3,250**	3,250	1,040
158000		**CHALKYITSIK VILLAGE, CHALKYITSIK VILLAGE-END ROUTE *VILLAGE***					
	0.000	BEGIN	1.440	25	**25**	25	36
	1.440	END					
		ROUTE TOTAL	1.440	25	**25**	25	36
159000		**CIRCLE CITY STREETS, CIRCLE CITY STREET SYSTEM *CIRCLE***					
	0.000	BEGIN	0.440	50	**50**	50	22
	0.440	END					
		ROUTE TOTAL	0.440	50	**50**	50	22
166500		**COUNCIL RD, NOME BYPASS-COUNCIL *NOME***					
	0.000	JCT WITH NOME BYPASS	1.294	350	**350**	350	453
	1.294	JCT WITH KOUGAROK RD	39.731	100	**100**	100	3,973
	41.025	SOLOMON RIVER	25.573	100	**100**	100	2,557
	66.598	FOX RIVER	6.231	100	**100**	100	623
	72.829	END					
		ROUTE TOTAL	72.829	105	**105**	105	7,606
166505		**OPHIR RD, COUNCIL RD-OPHIR MINE *NOME***					
	0.000	JCT WITH COUNCIL RD	12.000	10	**10**	10	120
	12.000	END					
		ROUTE TOTAL	12.000	10	**10**	10	120

*Permanent Traffic Recorder: Elliott Hwy North of Fox

Roadlog Route ID	Begin M.P.	Feature	Length (Mi)	2005 AADT	2006 AADT	2007 AADT	2007 VMT
166510		BIG HURRAH RD, COUNCIL RD-END ROUTE *NOME*					
	0.000	JCT WITH COUNCIL RD	3.000	10	10	10	30
	3.000	END					
		ROUTE TOTAL	3.000	10	10	10	30
166520		PILGRIM HOT SPRINGS RD, KOUGAROK RD-END ROUTE *NOME*					
	0.000	JCT WITH KOUGAROK RD	7.190	10	10	10	72
	7.190	END					
		ROUTE TOTAL	7.190	10	10	10	72
167000		NOME / TELLER HWY, FOURTH AVE WEST-TELLER *NOME*					
	0.000	JCT WITH LITTLE CREEK RD	1.046	1,925	1,925	1,925	2,014
	1.046	JCT WITH OSBORNE RD	1.458	1,050	1,050	1,050	1,531
	2.504	JCT WITH DEXTER BYPASS	0.779	1,000	1,000	1,000	779
	3.283	JCT WITH DOT MAINTENANCE ST	0.247	975	975	975	241
	3.530	JCT WITH CENTER CREEK RD	3.450	100	100	100	345
	6.980	SNAKE RIVER	5.398	50	50	50	270
	12.378	PENNY RIVER	13.553	50	50	50	678
	25.931	SINUK RIVER	30.759	25	25	25	769
	56.690	BLUESTONE RIVER	14.062	25	25	25	352
	70.752	END					
		ROUTE TOTAL	70.752	100	100	100	6,977
** 167500		KOUGAROK RD, COUNCIL RD - RD END *NOME*					
	0.000	JCT WITH COUNCIL RD	5.427	150	150	150	814
	5.427	JCT WITH OSBORNE RD	3.265	200	200	200	653
	8.692	JCT WITH DEXTER BYPASS	45.145	125	125	125	5,643
	53.837	JCT WITH PILGRIM HOT SPRINGS RD	14.034	75	75	75	1,053
	67.871	KUZITRIN RIVER	17.414	50	50	50	871
	85.285	KOUGAROK RIVER	17.528	25	25	25	438
	102.813	END					
		ROUTE TOTAL	102.813	95	95	95	9,472
167800		STEADMAN ST, FRONT ST-END ROUTE *NOME*					
	0.000	JCT WITH FRONT ST	0.265	1,275	1,275	1,275	338
	0.265	JCT WITH EAST 5TH AVE	0.131	50	50	50	7
	0.396	END					
		ROUTE TOTAL	0.396	870	870	870	344
167820		DOYLE DR, CENTER CREEK RD-NOME AIRPORT *NOME*					
	0.000	JCT WITH CENTER CREEK RD	0.586	50	50	50	29
	0.586	END					
		ROUTE TOTAL	0.586	50	50	50	29
168000		NOME BYPASS, COUNCIL RD-NOME/TELLER HWY *NOME*					
	0.000	JCT WITH COUNCIL RD	1.395	500	500	500	698
	1.395	END					
		ROUTE TOTAL	1.395	500	500	500	698
168100		SEPPALA DR, BERING ST-NOME AIRPORT *NOME*					
	0.000	JCT WITH BERING ST	0.657	2,725	2,725	2,725	1,790
	0.657	JCT WITH CENTER CREEK RD	0.652	2,400	2,400	2,400	1,565
	1.309	END					
		ROUTE TOTAL	1.309	2,565	2,565	2,565	3,355
168115		PORT RD, SEPPALA DR - END ROUTE *NOME*					
	0.000	JCT WITH SEPPALA DR	0.569	300	300	300	171
	0.569	END					
		ROUTE TOTAL	0.569	300	300	300	171
168200		CENTER CREEK RD, SEPPALA DR-NOME/TELLER HWY *NOME*					
	0.000	JCT WITH SEPPALA DR	2.564	350	350	350	897
	2.564	END					
		ROUTE TOTAL	2.564	350	350	350	897
168250		LITTLE CREEK RD, NOME/TELLER HWY-CENTER CREEK RD *NOME*					
	0.000	JCT WITH NOME/TELLER HWY	0.547	600	600	600	328
	0.547	END					
		ROUTE TOTAL	0.547	600	600	600	328
168400		OSBORNE RD, NOME/TELLER HWY-NOME RIVER *NOME*					
	0.000	JCT WITH NOME/TELLER HWY	6.250	10	10	10	63
	6.250	END					
		ROUTE TOTAL	6.250	10	10	10	63
168500		BERING ST, FRONT ST-FOURTH AVE *NOME*					
	0.000	JCT WITH FRONT ST	0.157	7,025	7,025	7,025	1,103
	0.157	JCT WITH SEPPALA DR	0.067	2,700	2,700	2,700	181
	0.224	JCT WITH FOURTH AVENUE WEST	0.366	0	2,700	2,700	988
	0.590	END					
		ROUTE TOTAL	0.590	3,855	3,855	3,855	2,272

Roadlog Route ID	Begin M.P.	Feature	Length (Mi)	2005 AADT	2006 AADT	2007 AADT	2007 VMT
168600		**FRONT ST, NOME BYPASS-BERING ST *NOME***					
	0.000	JCT WITH NOME BYPASS	0.859	625	625	625	537
	0.859	JCT WITH STEADMAN ST	0.263	6,175	6,175	6,175	1,624
	1.122	END					
		ROUTE TOTAL	1.122	1,930	1,930	1,930	2,161
168700		**DEXTER BYPASS, NOME/TELLER HWY-DEXTER ROADHOUSE *NOME***					
	0.000	JCT WITH NOME/TELLER HWY	5.014	275	275	275	1,379
	5.014	END					
		ROUTE TOTAL	5.014	275	275	275	1,379
168900		**GLACIER CREEK RD, NOME/TELLER HWY-JENSENS MINE AREA *NOME***					
	0.000	JCT WITH NOME/TELLER HWY	17.820	75	75	75	1,337
	17.820	END					
		ROUTE TOTAL	17.820	75	75	75	1,337
169100		**TIGER FREEWAY, DIKE RD-END ROUTE *GALENA***					
	0.000	JCT WITH DIKE RD	7.000	100	100	100	700
	7.000	END					
		ROUTE TOTAL	7.000	100	100	100	700
169200		**DIKE RD, TIGER FREEWAY-END ROUTE *GALENA***					
	0.000	JCT WITH TIGER FREEWAY	3.000	100	100	100	300
	3.000	END					
		ROUTE TOTAL	3.000	100	100	100	300
169400		**AIRPORT RD, NULATO-AIRPORT *NULATO***					
	0.000	BEGIN	1.090	25	25	25	27
	1.090	END					
		ROUTE TOTAL	1.090	25	25	25	27
169450		**KOYUKUK CITY STREETS, KOYUKUK-END ROUTE *KOYUKUK***					
	0.000	BEGIN	0.700	50	50	50	35
	0.700	END					
		ROUTE TOTAL	0.700	50	50	50	35
169500		**TANANA CITY STREETS, TANANA CITY STREETS-AIRPORT *TANANA***					
	0.000	BEGIN	1.900	100	100	100	190
	1.900	END					
		ROUTE TOTAL	1.900	100	100	100	190
169550		**HUGHES CITY STREETS, HUGHES CITY-5 MILE EAST *HUGHES***					
	0.000	BEGIN SURFACE TYPE E	5.000	100	100	100	500
	5.000	END					
		ROUTE TOTAL	5.000	100	100	100	500
169600		**WOOLEY LAGOON RD, NOME/TELLER HWY-END ROUTE *NOME***					
	0.000	JCT WITH NOME/TELLER HWY	7.868	5	5	5	39
	7.868	END					
		ROUTE TOTAL	7.868	5	5	5	39
169800		**CLARENCE RD, RD BEGIN-END ROUTE *BREWIG MISSION***					
	0.000	BEGIN	6.300	5	5	5	32
	6.300	END					
		ROUTE TOTAL	6.300	5	5	5	32
***170000		**PARKS HWY, NOR REGION BDRY-RICHARDSON HWY**					
	128.030	LITTLE COAL CREEK (NOR. REGION BDRY)	21.790	1,285	1,195	1,440	31,378
	149.820	E. FORK CHULITNA RIVER	24.680	1,385	1,390	1,400	34,552
	174.500	JCT WITH DENALI HWY	27.221	1,835	2,315	2,280	62,064
	201.721	JCT WITH DENALI NATIONAL PARK RD	11.508	2,750	2,225	3,365	38,724
	213.229	JCT WITH HILLTOP DR	27.018	2,020	2,170	2,125	57,413
	240.247	NENANA RIVER AT REX	7.675	1,425	1,365	1,330	10,208
*	247.922	JCT WITH CLEAR RD	25.157	1,555	1,535	1,525	38,364
	273.079	CHEVRON STATION 2ND ENTRANCE	32.794	1,805	1,785	1,875	61,489
*	305.873	JCT WITH OLD NENANA HWY / ESTER WEST	7.644	2,410	2,385	2,285	17,467
	313.517	JCT WITH OLD NENANA HWY / ESTER	0.780	4,520	4,040	4,025	3,140
	314.297	JCT WITH GOLDHILL RD / OLD NENANA	3.274	5,490	5,255	5,250	17,189
	317.571	JCT WITH SHEEP CREEK RD	0.938	8,365	7,825	7,825	7,340
*	318.509	GEIST RD OVERCROSSING	0.710	14,880	14,775	15,375	10,916
	319.219	CHENA RIVER	1.358	9,665	9,665	15,250	20,710
	320.577	JCT WITH UNIVERSITY AVE SOUTH	1.190	16,285	12,600	13,000	15,470
*	321.767	JCT WITH PEGER RD	0.942	13,600	13,360	13,950	13,141
	322.709	JCT WITH LATHROP ST	0.979	14,240	15,005	14,710	14,401
	323.688	END					
		ROUTE TOTAL	195.658	2,175	2,320	2,320	453,964

*Permanent Traffic Recorder: Parks Hwy at Nenana
Parks Hwy at Ester
Parks Hwy at Chena River
Parks Hwy at Lathrop

***Any questions on Central Region's portion of Route 170000 should be directed to Howard Helkenn at 907-269-0876

Roadlog Route ID	Begin M.P.	Feature	Length (Mi)	2005 AADT	2006 AADT	2007 AADT	2007 VMT
172600		**CANTWELL RD, PARKS HWY-REINDEER AVE *CANTWELL***					
	0.000	JCT WITH PARKS HWY	1.836	405	360	505	927
	1.836	END					
		ROUTE TOTAL	1.836	405	360	505	927
172700		**CANTWELL SCHOOL RD, DENALI HWY-OLD ANCH/FBKS/CIRCLE HWY *CANTWELL***					
	0.000	JCT WITH DENALI HWY	0.400	15	20	25	10
	0.400	END					
		ROUTE TOTAL	0.400	15	20	25	10
173100		**KANTISHNA RD, MCKINLEY PARK RD-MEDFRA / NENANA RD * MCKINLEY***					
	0.000	JCT WITH MCKINLEY PARK RD	4.500	5	5	5	23
	4.500	END					
		ROUTE TOTAL	4.500	5	5	5	23
173300		**OTTO LAKE RD, PARKS HWY-OTTO LAKE *HEALY***					
	0.000	JCT WITH PARKS HWY	1.398	560	480	750	1,049
	1.398	END					
		ROUTE TOTAL	1.398	560	480	750	1,049
173310		**HILLTOP ST, OTTO LAKE RD-PARKS HWY *HEALY***					
	0.000	JCT WITH OTTO LAKE ROAD	1.957	120	220	740	1,448
	1.957	END					
		ROUTE TOTAL	1.957	120	220	740	1,448
173320		**RANCH RD, HILLTOP ST-KILLIAN RD *HEALY***					
	0.000	JCT WITH HILLTOP ST	0.594	105	125	345	205
	0.594	END					
		ROUTE TOTAL	0.594	105	125	345	205
173330		**KILLIAN RD *HEALY***					
	0.000	BEGIN	1.189	40	40	90	107
	1.189	END					
		ROUTE TOTAL	1.189	40	40	90	107
173500		**HEALY SPUR RD, PARKS HWY-COAL MINE *HEALY***					
	0.000	JCT WITH PARKS HWY	0.581	870	1,050	1,525	886
	0.581	JCT WITH SULFIDE RD	0.781	410	435	645	504
	1.362	JCT WITH HEALY ACCESS	1.979	315	380	400	792
	3.341	END					
		ROUTE TOTAL	3.341	435	640	655	2,181
173502		**HEALY SCHOOL RD, HEALY SPUR RD-END ROUTE *HEALY***					
	0.000	JCT WITH HEALY SPUR RD	0.429	190	225	475	204
	0.429	END					
		ROUTE TOTAL	0.429	190	225	475	204
173505		**HEALY ACCESS RD, HEALY SPUR RD-HEALY *HEALY***					
	0.000	JCT WITH HEALY SPUR RD	1.567	140	140	125	196
	1.567	END					
		ROUTE TOTAL	1.567	140	140	125	196
173510		**COAL ST, HEALY SPUR RD-DRY CREEK RD *HEALY***					
	0.000	JCT WITH HEALY SPUR RD	0.282	330	330	815	230
	0.282	END					
		ROUTE TOTAL	0.282	330	330	815	230
173600		**SUNTRANA RD, PARKS HWY-TRI WALLEY SCHOOL *HEALY***					
	0.000	JCT WITH PARKS HWY	0.144	100	165	235	34
	0.144	END					
		ROUTE TOTAL	0.144	100	165	235	34
173625		**LESTER RD, PARKS HWY-END ROUTE *HEALY***					
	0.000	JCT WITH PARKS HWY	0.321	140	145	250	80
	0.321	END					
		ROUTE TOTAL	0.321	140	145	250	80
173650		**PARK LANE, PARKS HWY-STONEY CREEK RD *HEALY***					
	0.000	JCT WITH PARKS HWY	0.311	130	100	90	28
	0.311	END					
		ROUTE TOTAL	0.311	130	100	90	28
173700		**LIGNITE RD, PARKS HWY-LIGNITE *HEALY***					
	0.000	JCT WITH PARKS HWY	2.803	165	135	180	505
	2.803	END					
		ROUTE TOTAL	2.803	165	135	180	505

Roadlog Route ID	Begin M.P.	Feature	Length (Mi)	2005 AADT	2006 AADT	2007 AADT	2007 VMT
173800		FERRY RD, PARKS HWY-NENANA RIVER *HEALY*					
	0.000	JCT WITH PARKS HWY	0.907	45	40	50	45
	0.907	END					
		ROUTE TOTAL	0.907	45	40	50	45
173900		FERRY/EVA/MOOSE CREEK RD, ALASKA RR-EVA CREEK MINE AREA *HEALY*					
	0.000	BEGIN	21.180	5	5	5	106
	21.180	END					
		ROUTE TOTAL	21.180	5	5	5	106
174000		STAMPEDE RD, PARKS HWY-END ROUTE *HEALY*					
	0.000	JCT WITH PARKS HWY	8.050	290	320	420	3,381
	8.050	END					
		ROUTE TOTAL	8.050	290	320	420	3,381
174300		ANDERSON RD, CLEAR RD-ANDERSON *NENANA*					
	0.000	JCT WITH CLEAR RD	4.728	205	240	235	1,111
	4.728	END					
		ROUTE TOTAL	4.728	205	240	235	1,111
174350		CLEAR RD, PARKS HWY-CLEAR AIR FORCE STATION *CLEAR*					
	0.000	JCT WITH PARKS HWY	1.246	225	305	375	467
	1.246	END					
		ROUTE TOTAL	1.246	225	305	375	467
174500		FRONT ST (PORT ACCESS) *NENANA*					
	0.000	BEGIN	1.290	110	110	150	194
	1.290	END					
		ROUTE TOTAL	1.290	110	110	150	194
174501		NENANA ST (PORT ACCESS) *NENANA*					
	0.000	BEGIN	0.470	100	105	125	59
	0.470	END					
		ROUTE TOTAL	0.470	100	105	125	59
174502		SIXTH ST (PORT ACCESS) *NENANA*					
	0.000	BEGIN	0.108	115	120	120	13
	0.108	END					
		ROUTE TOTAL	0.108	115	120	120	13
174515		A ST, PARKS HWY-FRONT ST *NENANA*					
	0.000	JCT WITH PARKS HWY	0.427	910	1,255	1,100	470
	0.427	END					
		ROUTE TOTAL	0.427	910	1,255	1,100	470
174800		OLD NENANA HWY/ESTER WEST, W-E JCT PARKS HWY *FNSB*					
	0.000	JCT WITH PARKS HWY	9.113	1,035	380	425	3,873
	9.113	JCT WITH VILLAGE RD	0.357	1,610	1,615	1,625	580
	9.470	END					
		ROUTE TOTAL	9.470	1,055	470	470	4,453
174810		ESTER CREEK DR, ROAD BEGIN - OLD NENANA HWY *ESTER*					
	0.000	BEGIN	0.537	125	210	280	150
	0.537	END					
		ROUTE TOTAL	0.537	125	210	280	150
174829		VILLAGE RD, OLD NENANA HWY-ALPHA WAY *ESTER*					
	0.000	JCT WITH OLD NENANA HWY	0.137	690	725	1,460	200
	0.137	END					
		ROUTE TOTAL	0.137	690	725	1,460	200
175100		GOLDHILL RD, PARKS HWY-SHEEP CREEK RD *FNSB*					
	0.000	JCT WITH PARKS HWY	0.318	655	650	675	215
	0.318	JCT WITH HENDERSON RD	3.066	1,145	925	1,125	3,449
	3.384	END					
		ROUTE TOTAL	3.384	1,100	900	1,085	3,664
175105		HENDERSON RD, GOLDHILL RD-ESTER DOME RD *FNSB*					
	0.000	JCT WITH GOLDHILL RD	3.525	360	425	350	1,234
	3.525	END					
		ROUTE TOTAL	3.525	360	425	350	1,234
175121		SAINT PATRICK RD, HENDERSON RD-ESTER DOME RD *FNSB*					
	0.000	JCT WITH HENDERSON RD	2.912	30	25	20	58
	2.912	END					
		ROUTE TOTAL	2.912	30	25	20	58
175300		TAKU DR, FARMER'S LOOP RD-TANANA DR *UAF*					
	0.000	JCT WITH FARMER'S LOOP RD	0.200	2,075	1,720	2,535	507
	0.200	END					
		ROUTE TOTAL	0.200	2,075	1,720	2,535	507

Roadlog Route ID	Begin M.P.	Feature	Length (Mi)	2005 AADT	2006 AADT	2007 AADT	2007 VMT
175305		**TANANA DR, FARMERS LOOP RD-TAKU DR *UAF***					
	0.000	JCT WITH FARMER'S LOOP RD	0.680	1,805	**2,535**	2,740	1,863
	0.680	END					
		ROUTE TOTAL	0.680	1,805	**2,535**	2,740	1,863
175310		**TANANA LOOP, TAKU DR-TANANA DR *UAF***					
	0.000	JCT WITH TAKU DR	3.070	3,400	**3,170**	3,575	10,975
	3.070	END					
		ROUTE TOTAL	3.070	3,400	**3,170**	3,575	10,975
175325		**ALUMNI DR, TANANA LOOP-COLLEGE RD *UAF***					
	0.000	JCT WITH TANANA LOOP	0.389	5,390	**6,495**	7,890	3,069
	0.389	END					
		ROUTE TOTAL	0.389	5,390	**6,495**	7,890	3,069
175400		**SHEEP CREEK RD, PARKS HWY-GOLDSTREAM RD *FAIRBANKS***					
	0.000	JCT WITH PARKS HWY	0.406	3,685	**4,110**	3,820	1,551
	0.406	JCT WITH OLD NENANA HWY	0.486	3,335	**3,050**	3,510	1,706
	0.892	JCT WITH MILLER HILL RD	2.667	2,740	**2,855**	3,145	8,388
	3.559	JCT WITH ESTER DOME RD	1.701	2,065	**2,240**	2,425	4,125
	5.260	END					
		ROUTE TOTAL	5.260	2,650	**2,940**	3,000	15,769
175410		**NOATAK DR, SHEEP CREEK RD-TANANA LOOP *FAIRBANKS***					
	0.000	JCT WITH SHEEP CREEK RD	1.040	2,530	**2,235**	3,145	3,271
	1.040	END					
		ROUTE TOTAL	1.040	2,530	**2,235**	3,145	3,271
175425		**MILLER HILL RD, SHEEP CREEK RD-LAWLOR RD *FAIRBANKS***					
	0.000	JCT WITH SHEEP CREEK RD	0.708	720	**760**	695	492
	0.708	END					
		ROUTE TOTAL	0.708	720	**760**	695	492
175426		**DALTON TRAIL, YANKOVICH RD-END ROUTE *FAIRBANKS***					
	0.085	JCT WITH YANKOWICH RD	1.001	395	**440**	845	846
	1.086	END					
		ROUTE TOTAL	1.001	395	**440**	845	846
175427		**LAWLOR RD, MILLER HILL RD-END ROUTE *FAIRBANKS***					
	0.000	JCT WITH MILLER HILL RD	0.584	190	**165**	190	111
	0.584	END					
		ROUTE TOTAL	0.584	190	**165**	190	111
175460		**ESTER DOME RD, SHEEP CREEK RD-ESTER DOME *FAIRBANKS***					
	0.000	JCT WITH SHEEP CREEK RD	4.266	370	**365**	355	1,514
	4.266	END					
		ROUTE TOTAL	4.266	370	**365**	355	1,514
175480		**MURPHY DOME RD, GOLDSTREAM RD-END ROUTE *FAIRBANKS***					
	0.000	JCT WITH GOLDSTREAM RD	1.959	1,490	**1,635**	1,655	3,242
	1.959	JCT WITH SPINACH CREEK RD	13.476	520	**525**	590	7,951
	15.435	END					
		ROUTE TOTAL	15.435	640	**665**	725	11,193
175500		**CHENA RIDGE RD *FAIRBANKS***					
	0.000	JCT WITH GEIST RD	0.359	4,030	**4,195**	4,960	1,781
	0.359	JCT WITH CHENA RIDGE SPUR RD	7.189	2,765	**3,305**	3,975	28,576
	7.548	JCT WITH ROSIE CREEK RD	0.563	2,345	**2,115**	2,400	1,351
	8.111	END					
		ROUTE TOTAL	8.111	2,790	**3,890**	3,910	31,708
175501		**OLD CHENA PUMP RD, CHENA RIDGE/CHENA PUMP RD-END ROUTE *FAIRBANKS***					
	0.000	JCT WITH CHENA RIDGE/CHENA PUMP RD	0.187	1,160	**1,975**	2,170	406
	0.187	END					
		ROUTE TOTAL	0.187	1,160	**1,975**	2,170	406
175502		**CHENA RIDGE SPUR RD, PARKS EB/GEIST OFF RAMP-END ROUTE *FAIRBANKS***					
	0.000	JCT WITH PARKS HWY EB-GEIST OFF RAMP	0.539	350	**310**	315	170
	0.539	END					
		ROUTE TOTAL	0.539	350	**310**	315	170
175510		**CHENA PUMP ROAD *FAIRBANKS***					
	0.000	BEGIN ROUTE	0.637	0	**4,500**	4,500	2,867
	0.637	JCT WITH LUDECKER ROAD	3.068	4,650	**4,690**	5,005	15,355
	3.705	JCT WITH CHENA SMALL TRACTS ROAD *FAIRBANKS*	0.896	10,575	**11,425**	10,875	9,744
	4.601	END					
		ROUTE TOTAL	4.601	5,160	**6,185**	6,080	27,966
175515		**SMALL TRACTS RD, CHENA RIDGE/CHENA PUMP-CHENA RIVER *FAIRBANKS***					
	0.000	JCT WITH CHENA RIDGE/CHENA PUMP RD	0.882	1,970	**1,700**	1,890	1,667
	0.882	END					
		ROUTE TOTAL	0.882	1,970	**1,700**	1,890	1,667

Roadlog Route ID	Begin M.P.	Feature	Length (Mi)	2005 AADT	2006 AADT	2007 AADT	2007 VMT
175520		**ROSIE CREEK RD, CHENA RIDGE/CHENA PUMP RD-END ROUTE *FAIRBANKS***					
	0.000	JCT WITH CHENA RIDGE/CHENA PUMP RD	2.406	1,085	**1,075**	1,235	2,971
	2.406	END					
		ROUTE TOTAL	2.406	1,085	**1,075**	1,235	2,971
175525		**DARTMOUTH DR, GEIST RD-END ROUTE *FAIRBANKS***					
	0.000	JCT WITH GEIST RD	0.760	4,105	**4,580**	3,855	2,930
	0.760	END					
		ROUTE TOTAL	0.760	4,105	**4,580**	3,855	2,930
175530		**LUDECKER ST, CHENA RIDGE/CHENA PUMP RD-END ROUTE *FAIRBANKS***					
	0.000	JCT WITH CHENA RIDGE/CHENA PUMP RD	0.515	50	**50**	35	18
	0.515	END					
		ROUTE TOTAL	0.515	50	**50**	35	18
175535		**YAK RD, CHENA RIDGE/CHENA PUMP RD-END ROUTE *FAIRBANKS***					
	0.000	JCT WITH CHENA RIDGE/CHENA PUMP RD	0.750	815	**1,070**	860	645
	0.750	END					
		ROUTE TOTAL	0.750	815	**1,070**	860	645
175700		**AIRPORT WAY, RICHARDSON HWY-FAIRBANKS INT'L AIRPORT *FAIRBANKS***					
	* 0.000	JCT WITH RICHARDSON HWY	0.209	16,535	**15,875**	17,845	3,730
	0.209	JCT WITH NOBLE ST	0.145	18,345	**15,840**	13,580	1,969
	0.354	JCT WITH CUSHMAN ST	0.248	18,680	**18,560**	19,735	4,894
	0.602	JCT WITH BARNETTE ST/GILLAM WAY	0.378	18,255	**20,590**	21,655	8,186
	0.980	JCT WITH W COWLES ST	0.290	20,215	**20,055**	20,885	6,057
	* 1.270	JCT WITH LATHROP ST	0.384	18,565	**18,120**	18,970	7,284
	1.654	JCT WITH WILBUR ST	0.497	22,045	**22,080**	19,790	9,836
	2.151	JCT WITH PEGER RD	0.316	21,230	**20,905**	20,020	6,326
	* 2.467	JCT WITH MARKET ST	0.687	15,320	**14,940**	15,700	10,786
	3.154	JCT WITH UNIVERSITY AVE	0.243	14,045	**15,140**	15,345	3,729
	3.397	JCT WITH SPORTSMANS WAY	0.417	12,975	**13,915**	13,710	5,717
	3.814	JCT WITH PARKS HWY OVERCROSSING	0.811	12,170	**10,295**	12,030	9,756
	4.625	JCT WITH DALE RD	0.706	7,525	**8,300**	7,690	5,429
	5.331	JCT WITH WIEN RD (FIA EXIT)	0.650	1,965	**2,045**	2,050	1,333
	5.981	END					
		ROUTE TOTAL	5.981	14,065	**14,215**	14,215	85,031
175701		**AIRPORT WAY FRONTAGE RD (NORTH), ALASCOM (RCA)-NOBLE ST *FAIRBANKS***					
	0.000	JCT WITH ALASCOM (RCA)	0.148	900	**900**	1,270	188
	0.148	END					
		ROUTE TOTAL	0.148	900	**900**	1,270	188
175702		**AIRPORT WAY FRONTAGE RD (NORTH), PEGER RD-GERAGHTY AVE *FAIRBANKS***					
	0.000	JCT WITH PEGER RD	0.316	1,310	**1,605**	1,615	510
	0.316	JCT WITH MARKET ST	0.695	1,620	**1,340**	1,285	893
	1.011	END					
		ROUTE TOTAL	1.011	1,525	**1,425**	1,385	1,403
175703		**AIRPORT WAY FRONTAGE RD (SOUTH), GILLAM WAY-W COWLES ST *FAIRBANKS***					
	0.000	JCT WITH GILLAM WAY	0.386	330	**790**	840	324
	0.386	END					
		ROUTE TOTAL	0.386	330	**790**	840	324
175704		**AIRPORT WAY FRONTAGE RD (SOUTH), MARKET ST - CUL DE SAC *FAIRBANKS***					
	0.000	JCT WITH MARKET ST	0.672	4,125	**2,340**	3,950	2,654
	0.672	END					
		ROUTE TOTAL	0.672	4,125	**2,340**	3,950	2,654
175705		**WIEN RD (FIA EXIT), OLD AIRPORT WAY-AIRPORT WAY *FAIRBANKS***					
	0.000	JCT WITH OLD AIRPORT WAY	0.267	2,030	**1,985**	2,000	534
	0.267	END					
		ROUTE TOTAL	0.267	2,030	**1,985**	2,000	534
175706		**AIRPORT WAY FRONTAGE RD (SOUTH), GILLAM WAY-STACIA ST *FAIRBANKS***					
	0.000	JCT WITH GILLAM WAY	0.198	1,730	**1,310**	1,040	206
	0.198	END					
		ROUTE TOTAL	0.198	1,730	**1,310**	1,040	206
175708		**AIRPORT WAY FRONTAGE RD (SOUTH), W COWLES-WILBUR ST *FAIRBANKS***					
	0.000	JCT WITH W COWLES ST	0.675	4,345	**3,595**	3,135	2,116
	0.675	END					
		ROUTE TOTAL	0.675	4,345	**3,595**	3,135	2,116

*Permanent Traffic Recorder: Airport Way between Steese Expy and Noble St
Airport Way between Lathrop St and Wilbur St
Airport Way between Market St and UNIVERSITY AVE

Roadlog Route ID	Begin M.P.	Feature	Length (Mi)	2005 AADT	2006 AADT	2007 AADT	2007 VMT
175710		**WIEN RD NB - AIRPORT WAY EB RAMP *FAIRBANKS***					
	0.000	JCT WITH WIEN RD (FIA EXIT)	**0.243**	300	**300**	2,000	486
	0.243	END					
		ROUTE TOTAL	**0.243**	300	**300**	2,000	486
175711		**AVENUE OF FLAGS (FRONTAGE NORTH), LATHROP ST-PEGER RD *FAIRBANKS***					
	0.000	JCT WITH LATHROP ST	**0.884**	3,630	**3,910**	3,345	2,957
	0.884	END					
		ROUTE TOTAL	**0.884**	3,630	**3,910**	3,345	2,957
175712		**AIRPORT WAY WB-PARKS HWY NB RAMP * FAIRBANKS***					
	0.000	JCT WITH AIRPORT WAY	**0.510**	3,670	**4,035**	3,775	1,925
	0.510	END					
		ROUTE TOTAL	**0.510**	3,670	**4,035**	3,775	1,925
175713		**AIRPORT WAY EB-PARKS HWY NB RAMP *FAIRBANKS***					
	0.000	JCT WITH AIRPORT WAY	**0.110**	1,030	**1,120**	1,035	114
	0.110	END					
		ROUTE TOTAL	**0.110**	1,030	**1,120**	1,035	114
175714		**PARKS HWY SB-AIRPORT WAY WB RAMP *FAIRBANKS***					
	0.000	JCT WITH PARKS HWY	**0.460**	1,350	**1,445**	1,390	639
	0.460	END					
		ROUTE TOTAL	**0.460**	1,350	**1,445**	1,390	639
175716		**PARKS HWY SB-AIRPORT WAY EB RAMP *FAIRBANKS***					
	0.000	JCT WITH PARKS HWY	**0.290**	1,880	**2,060**	1,970	571
	0.290	END					
		ROUTE TOTAL	**0.290**	1,880	**2,060**	1,970	571
175717		**AIRPORT WAY EB-PARKS HWY SB RAMP *FAIRBANKS***					
	0.000	JCT WITH AIRPORT WAY	**0.590**	1,770	**1,770**	1,520	897
	0.590	END					
		ROUTE TOTAL	**0.590**	1,770	**1,770**	1,520	897
175718		**AIRPORT WAY WB-PARKS HWY SB RAMP *FAIRBANKS***					
	0.000	JCT WITH AIRPORT WAY	**0.100**	180	**220**	235	24
	0.100	END					
		ROUTE TOTAL	**0.100**	180	**220**	235	24
175719		**PARKS HWY NB-AIRPORT WAY WB RAMP *FAIRBANKS***					
	0.000	JCT WITH PARKS HWY	**0.300**	1,530	**1,460**	1,200	360
	0.300	END					
		ROUTE TOTAL	**0.300**	1,530	**1,460**	1,200	360
175720		**DALE RD, AIRPORT WAY-INDUSTRIAL RD (FIA) *FAIRBANKS***					
	0.023	JCT WITH AIRPORT WAY	**0.891**	2,225	**2,790**	2,970	2,646
	0.914	JCT WITH RAVENWOOD AVE	**1.220**	650	**555**	600	732
	2.134	END					
		ROUTE TOTAL	**2.111**	1,315	**1,575**	1,600	3,378
175721		**RAVENWOOD AVE, DALE RD-END ROUTE *FAIRBANKS***					
	0.000	JCT WITH DALE RD	**0.500**	300	**575**	895	448
	0.500	END					
		ROUTE TOTAL	**0.500**	300	**575**	895	448
175730		**INDUSTRIAL RD (FIA), DALE RD-AIRPORT WAY *FAIRBANKS***					
	1.361	JCT WITH DALE RD	**0.447**	900	**2,420**	715	320
	1.808	JCT WITH MAIL TRAIL RD (FIA)	**0.562**	3,305	**3,080**	2,445	1,374
	2.370	END					
		ROUTE TOTAL	**1.009**	2,240	**2,030**	1,680	1,694
175740		**COPPET ST, AIRPORT FRONTAGE-RIVERWIEW DR *FAIRBANKS***					
	0.000	JCT WITH AIRPORT WAY FRONTAGE RD	**0.600**	500	**625**	1,235	741
	0.600	END					
		ROUTE TOTAL	**0.600**	500	**625**	1,235	741
175750		**PARK DR, AIRPORT FRONTAGE-RIVERVIEV DR *FAIRBANKS***					
	0.000	JCT WITH AIRPORT WAY FRONTAGE RD	**0.350**	600	**1,440**	1,450	508
	0.350	END					
		ROUTE TOTAL	**0.350**	600	**1,440**	1,450	508
175760		**MAIL TRAIL RD (FIA), INDUSTRIAL RD (FIA)-DALE RD *FAIRBANKS***					
	0.000	JCT WITH INDUSTRIAL RD (FIA)	**0.277**	1,850	**1,495**	3,255	902
	0.277	END					
		ROUTE TOTAL	**0.277**	1,850	**1,495**	3,255	902
175770		**MARKET ST, WESTGATE PLACE-END ROUTE *FAIRBANKS***					
	0.000	JCT WITH WESTGATE PLACE	**0.290**	2,020	**2,080**	5,120	1,485
	0.290	END					
		ROUTE TOTAL	**0.290**	2,020	**2,080**	5,120	1,485

Roadlog Route ID	Begin M.P.	Feature	Length (Mi)	2005 AADT	2006 AADT	2007 AADT	2007 VMT
175800		**GEIST RD, UNIVERSITY AVE-DARTMOUTH DR *FAIRBANKS***					
	0.000	JCT WITH UNIVERSITY AVE	0.503	20,905	**20,210**	19,290	9,703
	0.503	JCT WITH FAIRBANKS ST	0.413	16,620	**17,390**	19,105	7,890
	0.916	JCT WITH LOFTUS RD	0.649	16,700	**16,820**	17,075	11,082
	1.565	JCT WITH PARKS EB-GEIST OFF RAMP	0.173	19,610	**20,590**	19,920	3,446
	1.738	END					
		ROUTE TOTAL	1.738	18,190	**18,550**	18,485	32,121
175820		**OLD AIRPORT RD, AIRPORT WAY-RAMP FROM NB PARKS HWY *FAIRBANKS***					
	0.000	JCT WITH AIRPORT WAY	0.354	1,975	**2,630**	2,410	853
	0.354	END					
		ROUTE TOTAL	0.354	1,975	**2,630**	2,410	853
175821		**PARKS HWY NB-OLD AIRPORT RD RAMP *FAIRBANKS***					
	0.000	JCT WITH PARKS HWY	0.140	570	**640**	665	93
	0.140	END					
		ROUTE TOTAL	0.140	570	**640**	665	93
175824		**OLD AIRPORT RD (FIA ACCESS), AIRPORT WAY-END ROUTE *FAIRBANKS***					
	0.000	JCT WITH AIRPORT WAY	1.076	300	**300**	300	323
	1.076	END					
		ROUTE TOTAL	1.076	300	**300**	300	323
175850		**LOFTUS RD, GEIST RD-CHENA RIVER *FAIRBANKS***					
	0.000	JCT WITH GEIST RD	0.380	2,475	**2,175**	2,735	1,039
	0.380	END					
		ROUTE TOTAL	0.380	2,475	**2,175**	2,735	1,039
175870		**FAIRBANKS ST, TANANA LOOP-DEADMAN SLOUGH *FAIRBANKS***					
	0.000	JCT WITH TANANA LOOP	0.426	5,745	**845**	800	341
	0.426	JCT WITH GEIST RD	0.550	5,285	**4,620**	4,465	2,456
	0.976	END					
		ROUTE TOTAL	0.976	5,485	**2,955**	2,865	2,797
175900		**UNIVERSITY AVE, RD BEGIN (FIA)-COLLEGE RD *FAIRBANKS***					
	0.000	BEGIN (FIA)	2.813	1,845	**1,860**	1,890	5,317
	2.813	JCT WITH PARKS HWY	0.253	5,095	**5,920**	6,390	1,617
	3.066	JCT WITH DAVIS RD	0.515	12,700	**8,910**	10,100	5,202
	3.581	JCT WITH REWAK DR	0.501	18,745	**18,800**	19,250	9,644
*	4.082	CHENA RIVER	0.502	18,210	**17,655**	18,005	9,039
	4.584	JCT WITH GEIST RD	0.456	20,445	**20,455**	21,100	9,622
	5.040	END					
		ROUTE TOTAL	5.040	8,110	**7,725**	7,725	40,439
175920		**ALSTON RD, DAVIS RD-END ROUTE *FAIRBANKS***					
	0.000	BEGIN ROUTE	0.258	210	**210**	300	77
	0.258	JCT WITH DAVIS RD	0.250	210	**240**	590	148
	0.508	END					
		ROUTE TOTAL	0.508	210	**270**	445	225
175930		**REWAK DR, UNIVERSITY AVE-END ROUTE *FAIRBANKS***					
	0.000	JCT WITH UNIVERSITY AVE	0.375	2,805	**2,745**	2,715	1,018
	0.375	END					
		ROUTE TOTAL	0.375	2,805	**2,745**	2,715	1,018
175940		**WASHINGTON DR, AIRPORT WAY FRONTAGE RD-END ROUTE *FAIRBANKS***					
	0.000	JCT WITH AIRPORT WAY FRONTAGE RD	0.380	2,815	**2,510**	2,670	1,015
	0.380	END					
		ROUTE TOTAL	0.380	2,815	**2,510**	2,670	1,015
175980		**30TH AVE, PEGER RD-CUSHMAN ST *FAIRBANKS***					
	0.000	JCT WITH PEGER RD	1.990	935	**1,805**	1,970	3,920
	1.990	END					
		ROUTE TOTAL	1.990	935	**1,805**	1,970	3,920
176110		**EASY ST, ROAD BEGIN-OLD RICH HWY *FAIRBANKS***					
	0.000	BEGIN	0.930	1,475	**1,475**	1,475	1,372
	0.930	END					
		ROUTE TOTAL	0.930	1,475	**1,475**	1,475	1,372
176120		**PEGER RD, DEERE ST - END ROUTE *FAIRBANKS***					
	0.000	JCT WITH DEERE ST	0.266	200	**8,690**	8,785	2,337
	0.266	JCT WITH PHILLIPS FIELD RD	0.259	14,395	**14,395**	15,300	3,963
*	0.525	CHENA RIVER	0.425	15,230	**15,115**	15,375	6,534
	0.950	JCT WITH AIRPORT WAY	0.653	10,290	**9,930**	9,970	6,510
	1.603	JCT WITH DAVIS RD	0.446	8,505	**8,495**	8,275	3,691
	2.049	JCT WITH PARKS HWY	0.551	5,300	**5,180**	6,140	3,383
	2.600	JCT WITH VAN HORN RD	0.809	1,170	**1,175**	1,750	1,416
	3.409	END					
		ROUTE TOTAL	3.409	7,225	**8,030**	8,165	27,834

*Permanent Traffic Recorder: UNIVERSITY AVE at Chena Bridge
Peger Rd at Chena Bridge

Roadlog Route ID	Begin M.P.	Feature	Length (Mi)	2005 AADT	2006 AADT	2007 AADT	2007 VMT
176121		**VAN HORN RD, UNIVERSITY AVE - EASY ST *FAIRBANKS***					
	0.000	UNIVERSITY AVE	1.876	1,440	**1,175**	1,310	2,458
	1.876	JCT WITH PEGER RD	2.002	5,925	**5,925**	6,395	12,803
	3.878	JCT WITH CUSHMAN ST	0.500	3,490	**3,705**	4,400	2,200
	4.378	END					
		ROUTE TOTAL	4.378	3,725	**3,910**	3,990	17,460
176200		**WEST COWLES/LATHROP ST, 1ST AVE-VAN HORN RD *FAIRBANKS***					
	0.000	JCT WITH 1ST AVE	0.230	4,160	**3,255**	2,550	587
	0.230	JCT WITH 7TH AVE	0.430	6,340	**6,350**	6,325	2,720
	0.660	JCT WITH AIRPORT WAY	0.190	11,080	**10,840**	11,875	2,256
	0.850	JCT WITH E COWLES ST	0.330	5,525	**6,970**	6,630	2,188
	1.180	JCT WITH 19TH/17TH AVE	1.200	6,100	**5,695**	5,575	6,690
	2.380	END					
		ROUTE TOTAL	2.380	6,270	**6,125**	6,070	14,440
176220		**EAST COWLES ST, WEST COWLES/LATHROP-29TH AVE *FAIRBANKS***					
	0.000	JCT WITH W COWLES ST	0.910	3,375	**3,885**	3,510	3,194
	0.910	END					
		ROUTE TOTAL	0.910	3,375	**3,885**	3,510	3,194
176290		**15TH AVE, SCHAIBLE ST-EIELSON ST *FAIRBANKS***					
	0.000	JCT WITH SCHAIBLE ST	0.400	1,225	**1,125**	115	46
	0.400	END					
		ROUTE TOTAL	0.400	1,225	**1,125**	115	46
176292		**15TH AVENUE *FAIRBANKS***					
	0.000	BEGIN	0.200	0	**1,125**	1,970	394
	0.200	END					
		ROUTE TOTAL	0.200	0	**1,125**	1,970	394
176300		**CUSHMAN ST, RD BEGIN - DRIVEVAY ST *FAIRBANKS***					
	0.000	BEGIN	1.095	3,155	**2,415**	2,465	2,699
	1.095	JCT WITH VAN HORN RD	0.528	7,250	**7,720**	8,225	4,343
	1.623	JCT WITH 30TH AVE	0.397	9,795	**11,590**	11,770	4,673
	2.020	JCT WITH 23RD AVE	0.372	9,860	**10,050**	10,220	3,802
	2.392	JCT WITH 19TH/17TH AVE	0.720	12,900	**14,505**	10,105	7,276
	3.112	JCT WITH 5TH AVE	0.153	10,530	**10,720**	10,275	1,572
	* 3.265	JCT WITH 1ST AVE	0.124	14,095	**15,560**	14,755	1,830
	3.389	END					
		ROUTE TOTAL	3.389	8,110	**7,760**	7,730	26,194
176305		**19TH/17TH AVE, W COWLES/LATHROP-CUSHMAN ST *FAIRBANKS***					
	0.000	JCT WITH W COWLES ST	0.900	2,620	**3,585**	2,785	2,507
	0.900	END					
		ROUTE TOTAL	0.900	2,620	**3,585**	2,785	2,507
176309		**CUSHMAN ST - PARKS HWY WB RAMP *FAIRBANKS***					
	0.000	JCT WITH CUSHMAN ST	0.310	2,070	**1,920**	1,920	595
	0.310	END					
		ROUTE TOTAL	0.310	2,070	**1,920**	1,920	595
176310		**23RD AVE, CUSHMAN ST-LATHROP ST *FAIRBANKS***					
	0.000	JCT WITH CUSHMAN ST	0.897	4,005	**3,305**	3,785	3,395
	0.897	END					
		ROUTE TOTAL	0.897	4,005	**3,305**	3,785	3,395
176325		**ILLINOIS ST, DRIVEWAY ST - COLLEGE RD *FAIRBANKS***					
	0.000	JCT WITH DRIVEWAY ST	0.169	18,995	**18,995**	18,995	3,210
	0.169	JCT WITH PHILLIPS FIELD RD	0.117	15,160	**15,235**	14,560	1,704
	0.286	JCT WITH MINNIE ST	0.407	11,835	**11,510**	10,980	4,469
	0.693	END					
		ROUTE TOTAL	0.693	14,145	**13,850**	13,540	9,383
176350		**PHILLIPS FIELD RD, ILLINOIS ST-PEGER RD *FAIRBANKS***					
	0.000	JCT WITH ILLINOIS ST	0.148	4,060	**4,090**	3,760	556
	0.148	JCT WITH DRIVEWAY ST	1.639	5,600	**5,805**	5,345	8,760
	1.787	END					
		ROUTE TOTAL	1.787	5,470	**5,635**	5,215	9,317
176360		**MINNIE ST, ILLINOIS ST-OLD STEESE HWY *FAIRBANKS***					
	0.000	JCT WITH ILLINOIS ST	0.450	6,445	**7,200**	6,850	3,083
	0.450	END					
		ROUTE TOTAL	0.450	6,445	**7,200**	6,850	3,083

*Permanent Traffic Recorder: Cushman St at Chena Bridge

Roadlog Route ID	Begin M.P.	Feature	Length (Mi)	2005 AADT	2006 AADT	2007 AADT	2007 VMT
176393		**PARKS HWY EB-RICHARDSON HWY NB RAMP *FAIRBANKS***					
	0.000	JCT WITH RICHARDSON HWY TO PARKS WB RAMP	0.630	1,820	**1,110**	1,245	784
	0.630	END					
		ROUTE TOTAL	0.630	1,820	**1,110**	1,245	784
176394		**PARKS HWY EB - RICHARDSON HWY SB RAMP *FAIRBANKS***					
	0.000	JCT WITH RICHARDSON HWY TO PARKS WB RAMP	0.280	5,215	**4,770**	4,725	1,323
	0.280	END					
		ROUTE TOTAL	0.280	5,215	**4,770**	4,725	1,323
176420		**1ST AVE / 2ND AVE / WILBUR ST *FAIRBANKS***					
	0.000	BEGIN	0.280	1,875	**1,875**	1,890	529
	0.280	JCT WITH NOBLE ST	0.060	3,490	**3,355**	3,390	203
	0.340	JCT WITH CUSHMAN ST	0.070	9,550	**10,530**	9,475	663
	0.410	JCT WITH BARNETTE ST	0.830	4,860	**4,310**	4,035	3,349
	1.240	JCT WITH LATHROP ST	0.810	2,660	**3,185**	2,725	2,207
	2.050	JCT WITH AIRPORT WAY	1.160	3,340	**3,705**	3,695	4,286
	3.210	END					
		ROUTE TOTAL	3.210	3,570	**3,505**	3,500	11,238
176421		**BARNETTE ST / GILLAM WAY, 1ST AVE / 2ND / WILBUR-END ROUTE *FAIRBANKS***					
	0.000	JCT WITH 1ST AVE	0.350	6,110	**6,970**	5,955	2,084
	0.350	JCT WITH 10TH AVE	0.640	9,920	**3,855**	3,405	2,179
	0.990	END					
		ROUTE TOTAL	0.990	8,575	**4,595**	4,305	4,263
176430		**MOORE ST / 2ND AVE, 1ST / 2ND / WILBUR-AVENUE OF FLAGS *FAIRBANKS***					
	0.000	JCT WITH WILBUR ST	0.410	1,975	**1,745**	1,575	646
	0.410	END					
		ROUTE TOTAL	0.410	1,975	**1,745**	1,575	646
176440		**LATHROP ST, 1ST / 2ND / WILBUR-WEST COWLES ST *FAIRBANKS***					
	0.000	JCT WITH 2ND AVE	0.940	4,075	**3,220**	2,945	2,768
	0.940	END					
		ROUTE TOTAL	0.940	4,075	**3,220**	2,945	2,768
176460		**LACEY ST, WENDELL ST-12TH AVE *FAIRBANKS***					
	0.000	JCT WITH WENDELL ST	0.480	1,195	**1,425**	1,370	658
	0.480	END					
		ROUTE TOTAL	0.480	1,195	**1,425**	1,370	658
176470		**NOBLE ST, WENDELL ST-AIRPORT WAY *FAIRBANKS***					
	0.000	JCT WITH WENDELL ST	0.600	6,880	**9,840**	8,705	5,223
	0.600	END					
		ROUTE TOTAL	0.600	6,880	**9,840**	8,705	5,223
176475		**WENDELL ST, OLD STEESE HWY-LACEY ST *FAIRBANKS***					
	0.000	JCT WITH OLD STEESE HWY	0.270	7,380	**7,110**	7,065	1,908
	0.270	END					
		ROUTE TOTAL	0.270	7,380	**7,110**	7,065	1,908
176500		**DAVIS RD, UNIVERSITY AVE-LATHROP ST *FAIRBANKS***					
	0.000	JCT WITH UNIVERSITY AVE	1.000	5,500	**5,500**	5,225	5,225
	1.000	JCT WITH PEGER RD	1.015	5,510	**5,510**	5,860	5,948
	2.015	END					
		ROUTE TOTAL	2.015	5,505	**5,370**	5,545	11,173
176510		**EAGLE AVE, 3RD ST-SLATER DR *FAIRBANKS***					
	0.000	JCT WITH 3RD ST	0.310	3,660	**3,535**	3,375	1,046
	0.310	END					
		ROUTE TOTAL	0.310	3,660	**3,535**	3,375	1,046
177140		**DANBY ST, JOHANSEN EXPY-COLLEGE RD *FAIRBANKS***					
	0.000	JCT WITH JOHANSEN EXPY	0.760	9,125	**6,745**	6,430	4,887
	0.760	END					
		ROUTE TOTAL	0.760	9,125	**6,745**	6,430	4,887
177200		**JOHANSEN EXPY, UNIVERSITY AVE-STEESE HWY *FAIRBANKS***					
	* 0.000	JCT WITH UNIVERSITY AVE	0.805	20,975	**21,035**	21,415	17,239
	0.805	JCT WITH AURORA DR	1.013	21,745	**22,585**	23,830	24,140
	1.818	JCT WITH DANBY ST	0.913	18,145	**18,145**	21,620	19,739
	2.731	JCT WITH COLLEGE RD	1.465	14,810	**20,105**	19,975	29,263
	4.196	END					
		ROUTE TOTAL	4.196	18,390	**21,585**	21,540	90,381
177201		**JOHANSEN EXPY WB - COLLEGE RD NB OFF RAMP *FAIRBANKS***					
	0.000	JCT WITH JOHANSEN EXPY	0.300	885	**1,775**	2,330	699
	0.300	END					
		ROUTE TOTAL	0.300	885	**1,775**	2,330	699

*Permanent Traffic Recorder: Johansen Expy East of UNIVERSITY AVE

Roadlog Route ID	Begin M.P.	Feature	Length (Mi)	2005 AADT	2006 AADT	2007 AADT	2007 VMT
177202		**JOHANSEN EXPY WB - COLLEGE RD SB OFF RAMP *FAIRBANKS***					
	0.000	JCT WITH JOHANSEN WB-COLLEGE RD NB OFF RAMP	0.060	1,565	1,180	1,370	82
	0.060	END					
		ROUTE TOTAL	0.060	1,565	1,180	1,370	82
177203		**COLLEGE RD NB - JOHANSEN EXPY WB ON RAMP *FAIRBANKS***					
	0.000	JCT WITH COLLEGE RD	0.050	4,925	3,695	3,035	152
	0.050	END					
		ROUTE TOTAL	0.050	4,925	3,695	3,035	152
177204		**COLLEGE RD SB - JOHANSEN EXPY WB ON RAMP *FAIRBANKS***					
	0.000	JCT WITH COLLEGE RD	0.300	4,260	940	3,720	1,116
	0.300	END					
		ROUTE TOTAL	0.300	4,260	940	3,720	1,116
177205		**COLLEGE RD NB - JOHANSEN EXPY EB ON RAMP *FAIRBANKS***					
	0.000	JCT WITH COLLEGE RD	0.330	1,400	4,315	3,995	1,318
	0.330	END					
		ROUTE TOTAL	0.330	1,400	4,315	3,995	1,318
177206		**COLLEGE RD SB - JOHANSEN EXPY EB ON RAMP *FAIRBANKS***					
	0.000	JCT WITH COLLEGE RD	0.050	1,365	1,800	1,400	70
	0.050	END					
		ROUTE TOTAL	0.050	1,365	1,800	1,400	70
177207		**JOHANSEN EXPY EB - COLLEGE RD SB OFF RAMP *FAIRBANKS***					
	0.000	JCT WITH JOHANSEN EXPY	0.330	6,615	4,270	4,385	1,447
	0.330	END					
		ROUTE TOTAL	0.330	6,615	4,270	4,385	1,447
177208		**JOHANSEN EXPY EB - COLLEGE RD NB OFF RAMP *FAIRBANKS***					
	0.000	JCT WITH JOHANSEN EB-COLLEGE RD SB OFF RAMP	0.060	610	600	650	39
	0.060	END					
		ROUTE TOTAL	0.060	610	600	650	39
177209		**JOHANSEN EXPY WB - PEGER RD NB OFF RAMP *FAIRBANKS***					
	0.000	JCT WITH JOHANSEN EXPY	0.350	3,950	25	25	9
	0.350	END					
		ROUTE TOTAL	0.350	3,950	25	25	9
177212		**PEGER RD SB - JOHANSEN EXPY WB ON RAMP *FAIRBANKS***					
	0.000	JCT WITH PEGER RD	0.330	3,375	40	35	12
	0.330	END					
		ROUTE TOTAL	0.330	3,375	40	35	12
177213		**PEGER RD NB - JOHANSEN EXPY EB ON RAMP *FAIRBANKS***					
	0.000	JCT WITH PEGER RD	0.350	4,405	9,160	4,815	1,685
	0.350	END					
		ROUTE TOTAL	0.350	4,405	9,160	4,815	1,685
177215		**JOHANSEN EXPY EB - PEGER RD SB OFF RAMP *FAIRBANKS***					
	0.000	JCT WITH JOHANSEN EXPY	0.330	2,780	3,775	3,765	1,242
	0.330	END					
		ROUTE TOTAL	0.330	2,780	3,775	3,765	1,242
177217		**JOHANSEN EXPY WB - AURORA DR NB OFF RAMP *FAIRBANKS***					
	0.000	JCT WITH JOHANSEN EXPY	0.170	500	515	580	99
	0.170	END					
		ROUTE TOTAL	0.170	500	515	580	99
177250		**PHILLIPS FIELD RD EXT, PEGER RD-NOYES SLOUGH *FAIRBANKS***					
	0.000	JCT WITH PEGER RD	0.873	1,920	1,445	1,425	1,244
	0.873	END					
		ROUTE TOTAL	0.873	1,920	1,445	1,425	1,244
177280		**NOME DR, PHILLIPS FIELD RD-END ROUTE *FAIRBANKS***					
	0.000	JCT WITH PHILLIPS FIELD RD	0.230	535	600	445	102
	0.230	END					
		ROUTE TOTAL	0.230	535	600	445	102
177350		**WEMBLEY AVE, DANBY ST-AURORA DR *FAIRBANKS***					
	0.184	JCT WITH DANBY ST	0.325	8,500	7,360	6,990	2,272
	0.509	END					
		ROUTE TOTAL	0.325	8,500	7,360	6,990	2,272
179700		**PARKS HWY EB - 30TH AVE RAMP *FAIRBANKS***					
	0.000	JCT WITH PARKS HWY	0.250	2,325	1,940	1,935	484
	0.250	END					
		ROUTE TOTAL	0.250	2,325	1,940	1,935	484

Roadlog Route ID	Begin M.P.	Feature	Length (Mi)	2005 AADT	2006 AADT	2007 AADT	2007 VMT
179755		**30TH AVE ACCESS WB, 30TH AVE-PARKS HWY WB TO 30TH AVE RAMP *FAIRBANKS***					
	0.000	JCT WITH 30TH AVE ACCESS EB	0.130	740	**595**	710	92
	0.130	END					
		ROUTE TOTAL	0.130	740	**595**	710	92
180000		**ALASKA HWY, ALASKA/CANADA BORDER-RICH HWY (DELTA)**					
	* 0.000	ALASKA/CANADA BORDER	41.051	415	**360**	345	14,163
	41.051	JCT WITH NORTHWAY RD	36.496	455	**555**	485	17,701
	77.547	JCT WITH TAYLOR HWY	7.649	905	**850**	565	4,322
	85.196	TOK RIVER	4.808	980	**1,335**	685	3,293
	90.004	JCT WITH TOK CUTOFF HWY	11.625	995	**955**	715	8,312
	101.629	JCT WITH NEW TANACROSS	52.291	430	**380**	290	15,164
	153.920	JOHNSON RIVER	36.610	655	**600**	730	26,725
	190.530	JCT WITH CLEARWATER RD	2.378	945	**880**	755	1,795
	192.908	JCT WITH TRIPLE H RD	4.106	1,265	**1,330**	1,030	4,229
	197.014	JCT WITH SOUTH CLEARWATER AVE	0.621	1,295	**1,575**	1,575	978
	197.635	END					
		ROUTE TOTAL	197.635	565	**490**	490	96,683
180008		**RICHARDSON HWY EB-BADGER LOOP RD OFF RAMP *NORTH POLE***					
	0.000	JCT WITH RICHARDSON HWY	0.600	2,640	**2,365**	2,415	1,449
	0.600	END					
		ROUTE TOTAL	0.600	2,640	**2,365**	2,415	1,449
180009		**BADGER LOOP RD-RICHARDSON HWY EB ON RAMP *NORTH POLE***					
	0.000	JCT WITH BADGER LOOP RD	0.560	2,715	**2,710**	2,775	1,554
	0.560	END					
		ROUTE TOTAL	0.560	2,715	**2,710**	2,775	1,554
180010		**RICHARDSON HWY WB-BADGER LOOP RD OFF RAMP *NORTH POLE***					
	0.000	JCT WITH RICHARDSON HWY	0.600	2,235	**2,200**	2,275	1,365
	0.600	END					
		ROUTE TOTAL	0.600	2,235	**2,200**	2,275	1,365
180011		**BADGER LOOP RD-RICHARDSON HWY WB ON RAMP *NORTH POLE***					
	0.000	JCT WITH BADGER LOOP RD	0.560	3,075	**2,925**	3,025	1,694
	0.560	END					
		ROUTE TOTAL	0.560	3,075	**2,925**	3,025	1,694
180012		**RICHARDSON HWY SB- 23RD AVE RAMP *FAIRBANKS***					
	0.000	JCT WITH RICHARDSON HWY	0.280	3,435	**3,860**	3,000	840
	0.280	END					
		ROUTE TOTAL	0.280	3,435	**3,860**	3,000	840
180013		**CUSHMAN ST NB-RICHARDSON HWY NB RAMP *FAIRBANKS***					
	0.000	JCT WITH CUSHMAN ST	0.530	2,685	**2,225**	2,245	1,190
	0.530	END					
		ROUTE TOTAL	0.530	2,685	**2,225**	2,245	1,190
180014		**RICHARDSON HWY SB-PARKS HWY WB RAMP *FAIRBANKS***					
	0.000	JCT WITH RICHARDSON HWY	0.230	1,235	**1,270**	1,380	317
	0.230	END					
		ROUTE TOTAL	0.230	1,235	**1,270**	1,380	317
180100		**DEADMAN LAKE RD, ALASKA HWY-CAMPGROUND *NORTHWAY***					
	0.000	JCT WITH ALASKA HWY MP 1249.35	1.750	50	**50**	20	35
	1.750	END					
		ROUTE TOTAL	1.750	50	**50**	20	35
180200		**JAN LAKE RD, ALASKA HWY-END ROUTE *TOK***					
	0.000	JCT WITH ALASKA HWY MP 1353.65	0.503	50	**50**	25	13
	0.503	END					
		ROUTE TOTAL	0.503	50	**50**	25	13
180800		**NORTHWAY RD, ALASKA HWY-NORTHWAY VILLAGE *NORTHWAY***					
	0.000	JCT WITH ALASKA HWY	9.262	250	**230**	150	1,389
	9.262	END					
		ROUTE TOTAL	9.262	250	**230**	150	1,389
181800		**CENTER ST, ALASKA HWY-2ND AVE EAST *TOK***					
	0.000	JCT WITH ALASKA HWY	0.142	880	**505**	610	87
	0.142	END					
		ROUTE TOTAL	0.142	880	**505**	610	87
181810		**D ST EAST, ALASKA HWY-BOREALIS AVE *TOK***					
	0.000	JCT WITH ALASKA HWY	0.860	100	**80**	125	108
	0.860	END					
		ROUTE TOTAL	0.860	100	**80**	125	108

*Permanent Traffic Recorder: Gardiner Creek Maintenance Camp

Roadlog Route ID	Begin M.P.	Feature	Length (Mi)	2005 AADT	2006 AADT	2007 AADT	2007 VMT
181820		4TH ST EAST, ALASKA HWY-2ND AVE EAST *TOK*					
	0.000	JCT WITH ALASKA HWY	0.211	20	40	60	13
	0.211	END					
		ROUTE TOTAL	0.211	20	40	60	13
181840		1ST ST EAST, SLANA AVE-RED FOX DR *TOK*					
	0.000	JCT WITH SLANA AVE	1.026	75	35	60	62
	1.026	END					
		ROUTE TOTAL	1.026	75	35	60	62
181850		B ST EAST, ALASKA HWY-CHENA WAY *TOK*					
	0.000	JCT WITH ALASKA HWY	0.130	60	65	75	10
	0.130	END					
		ROUTE TOTAL	0.130	60	65	75	10
181860		1ST ST WEST, SLANA AVE-END ROUTE *TOK*					
	0.000	JCT WITH SLANA AVE	0.792	75	75	60	48
	0.792	END					
		ROUTE TOTAL	0.792	75	75	60	48
181870		2ND ST WEST, ALASKA HWY-END ROUTE *TOK*					
	0.000	JCT WITH ALASKA HWY	0.136	95	80	65	9
	0.136	END					
		ROUTE TOTAL	0.136	95	80	65	9
181880		MALEMUTE RD, WILLOW AVE WEST-SPRUCE ST *TOK*					
	0.000	JCT WITH WILLOW AVE WEST	0.235	25	30	20	5
	0.235	END					
		ROUTE TOTAL	0.235	25	30	20	5
181890		4TH ST WEST, ALASKA HWY-3RD AVE *TOK*					
	0.000	JCT WITH ALASKA HWY	0.275	50	70	100	28
	0.275	END					
		ROUTE TOTAL	0.275	50	70	100	28
181900		SUN DOG TRAIL, ALASKA HWY-END ROUTE *TOK*					
	0.000	JCT WITH ALASKA HWY	0.669	130	130	180	120
	0.669	JCT WITH RED FOX DR	0.254	35	35	60	15
	0.923	END					
		ROUTE TOTAL	0.923	105	140	150	136
181910		C ST WEST, WILLOW AVE WEST-ALASKA HWY *TOK*					
	0.000	JCT WITH WILLOW AVE WEST	0.515	115	130	220	113
	0.515	END					
		ROUTE TOTAL	0.515	115	130	220	113
181915		5TH ST EAST, ALASKA HWY-RED FOX DR *TOK*					
	0.000	JCT WITH ALASKA HWY	1.142	125	105	140	160
	1.142	END					
		ROUTE TOTAL	1.142	125	105	140	160
181920		C ST EXT WEST, BOREALIS AVE-PROSPECTOR WAY *TOK*					
	0.000	JCT WITH BOREALIS AVE	0.746	15	20	30	22
	0.746	END					
		ROUTE TOTAL	0.746	15	20	30	22
181926		WILLOW AVE WEST, GEORGE JR. DR-TOK CUTOFF HWY *TOK*					
	0.000	JCT WITH GEORGE JR. DR	2.889	165	180	290	838
	2.889	END					
		ROUTE TOTAL	2.889	165	180	290	838
181930		MOOSE HORN RD, ALASKA HWY-RED FOX DR *TOK*					
	0.000	JCT WITH ALASKA HWY	0.989	135	130	205	203
	0.989	END					
		ROUTE TOTAL	0.989	135	130	205	203
181934		PROSPECTOR WAY, TOK CUTOFF HWY-MIDNIGHT SUN DR *TOK*					
	0.000	JCT WITH TOK CUTOFF HWY	0.527	90	25	35	18
	0.527	END					
		ROUTE TOTAL	0.527	90	25	35	18
181935		MIDNIGHT SUN DR, RD BEGIN-RED FOX DR *TOK*					
	0.000	BEGIN	3.939	120	130	180	709
	3.939	END					
		ROUTE TOTAL	3.939	120	130	180	709
181940		STAR DUST WAY, RD BEGIN-RED FOX DR *TOK*					
	0.000	BEGIN	0.664	45	35	55	37
	0.664	END					
		ROUTE TOTAL	0.664	45	35	55	37

Roadlog Route ID	Begin M.P.	Feature	Length (Mi)	2005 AADT	2006 AADT	2007 AADT	2007 VMT
181950		SCOBY WAY, ALASKA HWY-BOREALIS AVE *TOK*					
	0.000	JCT WITH ALASKA HWY	1.339	195	175	215	288
	1.339	END					
		ROUTE TOTAL	1.339	195	175	215	288
181960		GEORGE JR DR, ALASKA HWY-BOREALIS AVE *TOK*					
	0.000	JCT WITH ALASKA HWY	0.416	45	40	40	17
	0.416	END					
		ROUTE TOTAL	0.416	45	40	40	17
181970		MAKENZIE TRAIL, RED FOX DR-BOREALIS AVE *TOK*					
	0.000	JCT WITH RED FOX DR	1.002	90	100	115	115
	1.002	END					
		ROUTE TOTAL	1.002	90	100	115	115
181980		BOREALIS AVE, MAKENZIE TRAIL-D ST EAST *TOK*					
	0.000	JCT WITH MAKENZIE TRAIL	3.993	120	155	165	659
	3.993	END					
		ROUTE TOTAL	3.993	120	155	165	659
182000		FIREWEED ST, ALASKA HWY-END ROUTE *TOK*					
	0.000	JCT WITH ALASKA HWY	0.180	15	10	10	2
	0.180	END					
		ROUTE TOTAL	0.180	15	10	10	2
182010		RED FOX DR, MAKENZIE TRAIL-5TH ST EAST *TOK*					
	0.000	JCT WITH MAKENZIE TRAIL	3.972	30	25	40	159
	3.972	END					
		ROUTE TOTAL	3.972	30	25	40	159
182020		SANFORD DR, MIDNIGHT SUN DR-5TH ST EAST *TOK*					
	0.000	JCT WITH MIDNIGHT SUN DR	1.966	35	25	40	79
	1.966	END					
		ROUTE TOTAL	1.966	35	25	40	79
182030		3RD AVE, MOOSE HORN RD-5TH ST EAST *TOK*					
	0.000	JCT WITH MOOSE HORN RD	0.957	20	15	25	24
	0.957	END					
		ROUTE TOTAL	0.957	20	15	25	24
182040		1ST AVE, 4TH ST WEST-2ND ST EAST *TOK*					
	0.000	JCT WITH 4TH ST WEST	0.452	40	25	60	27
	0.452	END					
		ROUTE TOTAL	0.452	40	25	60	27
182050		2ND AVE EAST, CENTER ST-5TH ST EAST *TOK*					
	0.000	JCT WITH CENTER ST	0.434	40	40	65	28
	0.434	END					
		ROUTE TOTAL	0.434	40	40	65	28
182060		CHENA WAY, C ST WEST-D ST EAST *TOK*					
	0.000	JCT WITH C ST WEST	0.976	85	150	130	127
	0.976	END					
		ROUTE TOTAL	0.976	85	150	130	127
182070		SCHIOWULLI ST, RD BEGIN-FAYLES DR *TOK*					
	0.000	BEGIN	1.209	15	20	35	42
	1.209	END					
		ROUTE TOTAL	1.209	15	20	35	42
182080		SPRUCE ST, C ST WEST-MALEMUTE RD *TOK*					
	0.000	JCT WITH C ST WEST	0.309	15	25	15	5
	0.309	END					
		ROUTE TOTAL	0.309	15	25	15	5
182100		TANACROSS RD, ALASKA HWY-TANACROSS VILLAGE RD *OLD RD*					
	0.000	JCT WITH ALASKA HWY	1.584	85	65	105	166
	1.584	END					
		ROUTE TOTAL	1.584	85	65	105	166
182110		TANACROSS WYE, TANACROSS RD-ALASKA HWY *OLD RD*					
	0.000	JCT WITH TANACROSS RD (OLD)	0.082	25	25	20	2
	0.082	END					
		ROUTE TOTAL	0.082	25	25	20	2
182300		TANACROSS RD, ALASKA HWY-TANACROSS VILLAGE RD *NEW RD*					
	0.000	JCT WITH ALASKA HWY	1.100	85	70	115	127
	1.100	END					
		ROUTE TOTAL	1.100	85	70	115	127

Roadlog Route ID	Begin M.P.	Feature	Length (Mi)	2005 AADT	2006 AADT	2007 AADT	2007 VMT
182500		**TANACROSS VILLAGE RD *TANACROSS***					
	0.000	BEGIN	1.105	25	25	35	39
	1.105	END					
		ROUTE TOTAL	1.105	25	25	35	39
183000		**ISAAC AVE, ALASKA HWY-DUMP RD *DOT LAKE***					
	0.000	JCT WITH ALASKA HWY	0.177	40	35	65	12
	0.177	END					
		ROUTE TOTAL	0.177	40	35	65	12
185000		**JACK WARREN RD, DICKSON RD-RICHARDSON HWY *DELTA***					
	0.000	JCT WITH DICKSON RD	0.613	675	710	800	490
	0.613	JCT WITH SOUHRADA RD	2.898	845	895	1,150	3,333
	3.511	JCT WITH TANANA LOOP EXT	2.849	920	980	1,350	3,846
	6.360	END					
		ROUTE TOTAL	6.360	865	1,040	1,205	7,669
185020		**NISTLER RD, DELTA JUNCTION SCHOOL RD-KEASTER RD *DELTA***					
	0.000	JCT WITH DELTA JUNCTION SCHOOL RD	6.064	780	925	1,860	11,279
	6.064	JCT WITH CLEARWATER RD	2.946	115	150	185	545
	9.010	END					
		ROUTE TOTAL	9.010	565	1,300	1,310	11,824
185022		**KEASTER RD, NISTLER RD-REMINGTON RD *DELTA***					
	0.000	JCT WITH NISTLER RD	0.837	125	125	125	105
	0.837	END					
		ROUTE TOTAL	0.837	125	125	125	105
185025		**REMINGTON RD), RAINBOW TROUT AVE-KEASTER RD *DELTA***					
	0.000	JCT WITH RAINBOW TROUT AVE	1.495	325	315	610	912
	1.495	JCT WITH CLEARWATER RD	2.894	415	445	520	1,505
	4.389	END					
		ROUTE TOTAL	4.389	385	500	550	2,417
185030		**DICKSON RD, REMINGTON RD-JACK WARREN RD *DELTA***					
	0.000	JCT WITH REMINGTON RD	0.998	65	65	145	145
	0.998	END					
		ROUTE TOTAL	0.998	65	65	145	145
185045		**MIL-TAN RD, JACK WARREN RD-NISTLER RD *DELTA***					
	0.000	JCT WITH JACK WARREN RD	1.997	290	280	340	679
	1.997	END					
		ROUTE TOTAL	1.997	290	280	340	679
185049		**TRIPLE H RD, ALASKA HWY-FAIRWATER AVE *DELTA***					
	0.000	BEGIN	0.485	55	55	90	44
	0.485	JCT WITH JACK WARREN RD	0.872	130	155	230	201
	1.357	END					
		ROUTE TOTAL	1.357	100	135	180	244
185050		**TRIPLE H RD (NISTLER) *DELTA***					
	0.000	JCT WITH RICHARDSON AVE	2.609	5	5	5	13
	2.609	END					
		ROUTE TOTAL	2.609	5	5	5	13
185055		**SOUHRADA RD, NISTLER RD-JACK WARREN RD *DELTA***					
	0.000	JCT WITH NISTLER RD	2.051	75	315	370	759
	2.051	END					
		ROUTE TOTAL	2.051	75	315	370	759
185060		**GRIZZLY LANE, RICHARDSON AVE-JARVIS AVE *DELTA***					
	0.000	JCT WITH RICHARDSON AVE	0.151	5	5	5	1
	0.151	END					
		ROUTE TOTAL	0.151	5	5	5	1
185105		**SAWMILL RD/1403, ALASKA HWY-END ROUTE *DELTA***					
	0.000	JCT WITH ALASKA HWY	7.509	50	140	165	1,239
	7.509	END					
		ROUTE TOTAL	7.509	50	140	165	1,239
185110		**RAPESEED WAY, SAWMILL RD/1403-END ROUTE *DELTA***					
	0.000	JCT WITH SAWMILL ROAD/1403	0.139	50	50	50	7
	0.139	END					
		ROUTE TOTAL	0.139	50	50	50	7
185115		**BARLEY WAY, RD BEGN-SAWMILL RD/1403 *DELTA***					
	2.000	JCT WITH ROAD BEGIN	3.000	50	50	50	150
	5.000	END					
		ROUTE TOTAL	3.000	50	50	50	150

Roadlog Route ID	Begin M.P.	Feature	Length (Mi)	2005 AADT	2006 AADT	2007 AADT	2007 VMT
185130		SPRUCE ROAD/1410, ALASKA HWY-BARLEY WAY *DELTA*					
	0.000	JCT WITH ALASKA HWY	2.864	50	50	50	143
	2.864	END					
		ROUTE TOTAL	2.864	50	50	50	143
185140		HANSON RD, CLEARWATER RD-END ROUTE *DELTA*					
	0.000	JCT WITH CLEARWATER RD	1.973	150	205	250	493
	1.973	END					
		ROUTE TOTAL	1.973	150	205	250	493
185150		CLEARWATER RD, ALASKA HWY-REMINGTON RD *DELTA*					
	0.000	JCT WITH ALASKA HWY	5.323	435	445	480	2,555
	5.323	END					
		ROUTE TOTAL	5.323	435	445	480	2,555
185185		CUMMINGS STREET *DELTA*					
	0.000	BEGIN ROUTE	0.200	0	40	55	11
	0.200	END					
		ROUTE TOTAL	0.200	0	40	55	11
185205		RICHARDSON HWY ON LANE, ALASKA HWY-RICHARDSON HWY *DELTA*					
	0.000	JCT WITH ALASKA HWY	0.201	1,465	1,410	1,410	283
	0.201	END					
		ROUTE TOTAL	0.201	1,465	1,410	1,410	283
185210		DELTA JCT SCHOOL RD, RICHARDSON HWY-DELTA SCHOOL RD *DELTA*					
	0.000	JCT WITH RICHARDSON HWY	0.518	1,430	1,525	1,860	963
	0.518	END					
		ROUTE TOTAL	0.518	1,430	1,525	1,860	963
185300		LARRY SPENGLER RD, S-N JCT RICHARDSON HIGHWAY *DELTA*					
	0.000	JCT WITH RICHARDSON HWY	6.612	55	60	60	397
	6.612	END					
		ROUTE TOTAL	6.612	55	60	60	397
185400		TANANA LOOP RD, RICHARDSON HWY-END ROUTE *DELTA*					
	0.000	JCT WITH RICHARDSON HWY	3.248	200	210	305	991
	3.248	END					
		ROUTE TOTAL	3.248	200	210	305	991
185430		TANANA LOOP EXT, TANANA LP RD-JACK WARREN RD *DELTA*					
	0.000	JCT WITH TANANA LOOP RD	7.830	330	320	325	2,545
	7.830	END					
		ROUTE TOTAL	7.830	330	320	325	2,545
185500		RIKAS RD, RICHARDSON HWY-END ROUTE *DELTA*					
	0.000	JCT WITH RICHARDSON HWY	0.386	275	375	385	149
	0.386	END					
		ROUTE TOTAL	0.386	275	375	385	149
185800		QUARTZ LAKE RD, RICHARDSON HWY-QUARTZ LAKE *DELTA*					
	0.000	JCT WITH RICHARDSON HWY	2.689	105	130	170	457
	2.689	END					
		ROUTE TOTAL	2.689	105	130	170	457
186000		SHAW CREEK RD, RICHARDSON HWY-RECREATION AREA *DELTA*					
	0.000	JCT WITH RICHARDSON HWY	1.974	15	15	15	30
	1.974	END					
		ROUTE TOTAL	1.974	15	15	15	30
186500		LOST LAKE RD, RICHARDSON HWY-LOST LAKE *BIRCH LAKE*					
	0.000	JCT WITH RICHARDSON HWY	0.576	15	15	20	12
	0.576	END					
		ROUTE TOTAL	0.576	15	15	20	12
187000		SALCHA DR SOUTH, RICHARDSON HWY-SALCHA DR *HARDING LAKE*					
	0.000	JCT WITH RICHARDSON HWY	0.382	70	85	115	44
	0.382	END					
		ROUTE TOTAL	0.382	70	115	115	44
187005		SALCHA DR NORTH, RICHARDSON HWY-SALCHA DR *HARDING LAKE*					
	0.000	JCT WITH RICHARDSON HIGHWAY	0.092	175	155	360	33
	0.092	END					
		ROUTE TOTAL	0.092	175	155	360	33
187010		SALCHA DR *HARDING LAKE*					
	0.000	BEGIN	0.769	150	85	315	242
	0.769	JCT WITH SALCHA DR SOUTH	4.965	200	175	350	1,738
	5.734	END					
		ROUTE TOTAL	5.734	195	195	345	1,980

Roadlog Route ID	Begin M.P.	Feature	Length (Mi)	2005 AADT	2006 AADT	2007 AADT	2007 VMT
187200		**HARDING LAKE DR, RICHARDSON HWY-COOLIDGE ST *SALCHA***					
	0.000	JCT WITH RICHARDSON HWY	0.869	125	**90**	235	204
	0.869	END					
		ROUTE TOTAL	0.869	125	**90**	235	204
187500		**CANADAY RD, RICHARDSON HWY-END ROUTE *SALCHA***					
	0.000	JCT WITH RICHARDSON HWY	1.876	75	**80**	105	197
	1.876	END					
		ROUTE TOTAL	1.876	75	**80**	105	197
187700		**BALCH WAY, RICHARDSON HWY-RICHARDSON HWY *SALCHA***					
	0.000	JCT WITH RICHARDSON HWY	0.509	10	**10**	10	5
	0.509	END					
		ROUTE TOTAL	0.509	10	**10**	10	5
187900		**JOHNSON RD, RICHARDSON HWY-END ROUTE *SALCHA***					
	0.000	JCT WITH RICHARDSON HWY	6.276	160	**225**	750	4,707
	6.276	END					
		ROUTE TOTAL	6.276	160	**225**	750	4,707
188000		**OLD RICH/OLD VALDEZ TRAIL, RICHARDSON HWY-END ROUTE *SALCHA***					
	0.000	JCT WITH RICHARDSON HWY	7.403	50	**40**	135	999
	7.403	END					
		ROUTE TOTAL	7.403	50	**40**	135	999
188010		**STRINGER RD, OLD RICH/OLD VALDEZ TRAIL-RICHARDSON HWY *SALCHA***					
	0.000	JCT WITH OLD RICH/OLD VALDEZ TRAIL	0.455	190	**185**	565	257
	0.455	END					
		ROUTE TOTAL	0.455	190	**185**	565	257
188100		**OLD RICH HWY, EIELSON ACCESS RD-RICHARDSON HWY *EIELSON***					
	0.000	JCT WITH EIELSON ACCESS RD	3.469	565	**565**	1,895	6,574
	3.469	END					
		ROUTE TOTAL	3.469	565	**565**	1,895	6,574
188105		**EIELSON ACCESS RD, RICHARDSON HWY-OLD RICH HWY *EIELSON***					
	0.000	JCT WITH RICHARDSON HWY	0.074	7,445	**7,735**	5,795	429
	0.074	END					
		ROUTE TOTAL	0.074	7,445	**7,735**	5,795	429
188200		**OLD RICH HWY, DYKE RD-RICHARDSON HWY *NORTH POLE***					
	0.000	JCT WITH DYKE RD	1.520	75	**90**	100	152
	1.520	JCT WITH LAURANCE RD	1.363	2,050	**2,095**	2,200	2,999
	2.883	JCT WITH SANTA CLAUSE LANE	2.009	1,650	**1,680**	1,775	3,566
	4.892	END					
		ROUTE TOTAL	4.892	1,275	**1,335**	1,375	6,717
188285		**SANTA CLAUSE LANE, RICH/BADGER RAMPS-OLD RICH HWY *NORTH POLE***					
	0.000	BEGIN ROUTE	0.021	0	**9,040**	9,200	193
	0.021	JCT WITH RICH/BADGER RAMPS	0.541	7,580	**6,235**	6,380	3,452
	0.562	END					
		ROUTE TOTAL	0.562	7,295	**6,005**	6,145	3,452
188335		**BROCK RD, WHITMAN RD-NATALIE AVE *NORTH POLE***					
	0.000	JCT WITH WHITMAN RD	2.129	600	**545**	595	1,267
	2.129	END					
		ROUTE TOTAL	2.129	600	**545**	595	1,267
188370		**PEEDE RD, BADGER LOOP RD-BROCK RD *NORTH POLE***					
	0.000	JCT WITH BADGER LOOP RD	0.094	3,475	**2,945**	3,290	309
	0.094	JCT WITH PERSINGER DR	1.843	2,675	**1,675**	1,755	3,234
	1.937	END					
		ROUTE TOTAL	1.937	2,715	**1,755**	1,830	3,544
188487		**HOLLOWELL RD, REPP RD-PLACK RD *NORTH POLE***					
	0.000	JCT WITH REPP RD	1.002	745	**855**	815	817
	1.002	END					
		ROUTE TOTAL	1.002	745	**855**	815	817
188500		**PLACK RD, RD BEGIN-BADGER LOOP RD *NORTH POLE***					
	0.000	BEGIN	3.708	1,705	**1,705**	1,900	7,045
	3.708	END					
		ROUTE TOTAL	3.708	1,705	**1,705**	1,900	7,045
188549		**NELSON RD, LAURANCE RD-PLACK RD *NORTH POLE***					
	0.000	JCT WITH LAURANCE RD	3.007	430	**430**	995	2,992
	3.007	END					
		ROUTE TOTAL	3.007	430	**430**	995	2,992

Roadlog Route ID	Begin M.P.	Feature	Length (Mi)	2005 AADT	2006 AADT	2007 AADT	2007 VMT
188605		**LYLE AVE, HOUGHTON HILL DR-GORDON RD *NORTH POLE***					
	0.000	JCT WITH HOUGHTON HILL DR	0.916	820	**775**	925	847
	0.916	END					
		ROUTE TOTAL	0.916	820	**775**	925	847
188610		**DYKE RD, LAURANCE RD-OLD RICHARDSON HWY *NORTH POLE***					
	0.000	JCT WITH LAURANCE RD	0.820	900	**900**	705	578
	0.820	END					
		ROUTE TOTAL	0.820	900	**900**	705	578
188615		**GORDON RD *NORTH POLE***					
	0.000	BEGIN	0.869	300	**300**	275	239
	0.869	END					
		ROUTE TOTAL	0.869	300	**300**	275	239
188650		**LAURANCE RD, OLD RICH HWY (NORTH POLE)-END ROUTE *NORTH POLE***					
	0.000	JCT WITH OLD RICH HWY (NORTH POLE)	1.483	2,000	**2,000**	2,125	3,151
	1.483	JCT WITH RICHARDSON HWY	0.703	2,595	**2,695**	2,695	1,895
	2.186	END					
		ROUTE TOTAL	2.186	2,195	**2,310**	2,310	5,046
188700		**NEWBY RD, MISTLETOE DR-HURST RD *NORTH POLE***					
	0.000	JCT WITH MISTLETOE DR	1.201	1,300	**1,300**	1,240	1,489
	1.201	END					
		ROUTE TOTAL	1.201	1,300	**1,300**	1,240	1,489
188740		**LINEMAN AVENUE *NORTH POLE***					
	0.000	BEGIN ROUTE	0.500	1,300	**1,300**	1,030	515
	0.500	END					
		ROUTE TOTAL	0.500	1,300	**1,300**	1,030	515
188800		**BADGER LOOP RD, RICHARDSON HWY-RICH/BADGER RAMPS *NORTH POLE***					
*	0.000	JCT WITH RICHARDSON HWY	0.253	10,670	**10,725**	11,935	3,020
	0.253	JCT WITH OLD RICH HWY (BADGER LOOP RD)	1.627	8,530	**7,660**	9,480	15,424
	1.880	JCT WITH DENNIS RD	1.676	6,270	**6,190**	7,450	12,486
	3.556	JCT WITH OLD BADGER LOOP RD	1.735	4,915	**4,375**	5,630	9,768
	5.291	JCT WITH PEEDE RD	1.212	4,485	**3,635**	5,505	6,672
	6.503	JCT WITH NORDALE RD	3.117	6,560	**5,925**	7,165	22,333
*	9.620	JCT WITH PLACK RD	0.945	7,615	**7,530**	7,825	7,395
	10.565	JCT WITH HORSESHOE WAY	0.609	11,775	**10,700**	11,115	6,769
	11.174	END					
		ROUTE TOTAL	11.174	6,790	**7,485**	7,505	83,867
188801		**OLD BADGER LOOP RD, BADGER LOOP RD-BADGER LOOP RD *NORTH POLE***					
	0.000	JCT WITH BADGER LOOP RD	0.768	550	**550**	615	472
	0.768	JCT WITH PERSINGER DR	0.158	100	**100**	150	24
	0.926	END					
		ROUTE TOTAL	0.926	475	**530**	535	496
188805		**REPP RD, BADGER LOOP RD-END ROUTE *NORTH POLE***					
	0.000	JCT WITH BADGER LOOP RD	1.798	2,030	**1,755**	1,920	3,452
	1.798	END					
		ROUTE TOTAL	1.798	2,030	**1,755**	1,920	3,452
188810		**BRADWAY RD, OLD RICHARDSON HWY-BADGER LOOP RD *NORTH POLE***					
	0.000	JCT WITH OLD RICH HWY (BADGER LOOP RD)	4.103	1,250	**1,250**	1,925	7,898
	4.103	END					
		ROUTE TOTAL	4.103	1,250	**1,250**	1,925	7,898
188811		**WOLL RD, DASSEL COURT-END ROUTE *NORTH POLE***					
	0.000	JCT WITH DASSEL COURT	1.464	300	**300**	835	1,222
	1.464	END					
		ROUTE TOTAL	1.464	300	**300**	835	1,222
188813		**NORDALE RD, BADGER LOOP RD-CHSR *NORTH POLE***					
	0.000	JCT WITH BADGER LOOP RD	0.527	1,950	**1,950**	1,955	1,030
	0.527	JCT WITH PEEDE RD	1.497	2,550	**2,550**	1,860	2,784
*	2.024	JCT WITH FREEMAN RD	1.016	1,740	**1,695**	1,875	1,905
	3.040	LITTLE CHENA RIVER	2.623	1,900	**1,860**	2,145	5,626
	5.663	END					
		ROUTE TOTAL	5.663	2,050	**1,870**	2,005	11,346
188820		**MONTGOMERY RD GATE (FTWW), BADGER LOOP RD-KETCHAM RD *NORTH POLE***					
	0.000	JCT WITH BADGER LOOP RD	0.850	2,720	**3,520**	5,055	4,297
	0.850	END					
		ROUTE TOTAL	0.850	2,720	**3,520**	5,055	4,297

*Permanent Traffic Recorder: West End Badger Loop Rd
East End Badger Loop Rd
Nordale Rd at Chena Bridege

Roadlog Route ID	Begin M.P.	Feature	Length (Mi)	2005 AADT	2006 AADT	2007 AADT	2007 VMT
188845		DENNIS RD, BADGER LOOP RD-BRADWAY RD *NORTH POLE*					
	0.000	JCT WITH BADGER LOOP RD	0.611	365	325	295	180
	0.611	JCT WITH HOLMES RD	1.000	1,180	1,260	1,305	1,305
	1.611	JCT WITH BRADWAY RD	0.210	1,570	2,140	2,125	446
	1.821	END					
		ROUTE TOTAL	1.821	950	1,065	1,060	1,931
188850		HOLMES RD, BADGER LOOP RD WEST-BADGER LOOP RD EAST *NORTH POLE*					
	0.000	JCT WITH BADGER LOOP RD	0.668	3,075	3,075	2,650	1,770
	0.668	JCT WITH DENNIS RD	0.997	3,025	3,025	2,595	2,587
	1.665	JCT WITH LAKLOEY DR	1.996	1,875	1,875	2,075	4,142
	3.661	END					
		ROUTE TOTAL	3.661	2,410	2,215	2,325	8,499
188855		5TH AVE, RICHARDSON HWY-OLD RICH HWY *NORTH POLE*					
	0.000	JCT WITH RICHARDSON HWY	0.702	2,490	2,305	2,125	1,492
	0.702	END					
		ROUTE TOTAL	0.702	2,490	2,305	2,125	1,492
188860		HURST RD, MAVENCAMP CIRCLE-PERIDOT ST *NORTH POLE*					
	0.000	JCT WITH MAVENCAMP CIRCLE	3.570	2,800	2,800	3,025	10,799
	3.570	JCT WITH BADGER LOOP RD	0.889	1,150	1,150	2,775	2,467
	4.459	END					
		ROUTE TOTAL	4.459	2,475	2,650	2,975	13,266
188870		DAWSON RD, ST. NICHOLAS DR - DUNDEE LOOP *NORTH POLE*					
	0.000	JCT WITH ST. NICHOLAS DR	1.493	1,300	1,300	1,455	2,172
	1.493	END					
		ROUTE TOTAL	1.493	1,300	1,300	1,455	2,172
188872		ST. NICHOLAS DR, DAWSON RD-END ROUTE *NORTH POLE*					
	0.000	JCT WITH DAWSON RD	0.968	1,085	975	1,050	1,016
	0.968	JCT WITH 5TH AVE	0.750	1,925	1,670	1,545	1,159
	1.718	END					
		ROUTE TOTAL	1.718	1,450	1,320	1,265	2,175
188874		MISTLETOE DR, LAURANCE RD-DAWSON RD *NORTH POLE*					
	0.000	JCT WITH LAURANCE RD	1.107	735	735	735	814
	1.107	END					
		ROUTE TOTAL	1.107	735	735	735	814
188880		PERIDOT ST, RICHARDSON HWY-FINELL DR *NORTH POLE*					
	0.000	JCT WITH FINELL DR	0.192	525	525	300	58
	0.192	JCT WITH RICHARDSON HWY	1.299	0	525	390	507
	1.491	END					
		ROUTE TOTAL	1.491	70	500	380	564
189000		ROZAK RD, OLD RICH HWY-HOMESITE AREA *NORTH POLE*					
	0.000	JCT WITH OLD RICH HWY (BADGER LOOP RD)	0.384	190	145	215	83
	0.384	END					
		ROUTE TOTAL	0.384	190	145	215	83
189048		PERSINGER DR, PEEDE RD-OLD BADGER LOOP RD *NORTH POLE*					
	0.000	JCT WITH PEEDE RD	0.984	675	675	715	704
	0.984	JCT WITH KEELING RD	1.340	650	650	760	1,018
	2.324	END					
		ROUTE TOTAL	2.324	665	680	745	1,722
189061		KEELING RD, PERSINGER DR-END ROUTE *NORTH POLE*					
	0.106	JCT WITH PERSINGER DR	0.394	275	275	375	148
	0.500	END					
		ROUTE TOTAL	0.394	275	275	375	148
189072		FREEMAN RD, NORDALE RD-DEHMER RD *NORTH POLE*					
	0.000	JCT WITH NORDALE RD	2.032	725	725	825	1,676
	2.032	END					
		ROUTE TOTAL	2.032	725	725	825	1,676
189200		OLD RICH HWY (BADGER LOOP RD), RICHARDSON HWY-BADGER LOOP RD *NORTH POLE*					
	0.015	JCT WITH RICHARDSON HWY	1.769	825	740	750	1,327
	1.784	JCT WITH DENNIS RD	1.025	3,055	2,825	2,900	2,973
	2.809	END					
		ROUTE TOTAL	2.794	1,645	1,510	1,540	4,299

Roadlog Route ID	Begin M.P.	Feature	Length (Mi)	2005 AADT	2006 AADT	2007 AADT	2007 VMT
190000		**RICHARDSON HWY, MEALS AVE-AIRPORT WAY**					
	* 0.000	JCT WITH MEALS AVE	2.203	4,790	5,220	4,695	10,343
	2.203	JCT WITH MINERAL CREEK LOOP	1.223	4,660	5,080	4,550	5,565
	3.426	JCT WITH VALDEZ AIRPORT RD	3.320	3,740	3,400	3,745	12,433
	6.746	JCT WITH DAYVILLE RD	13.531	1,375	1,265	1,280	17,320
	* 20.277	LOWE RIVER UPPER CROSSING	48.845	460	670	505	24,667
	69.122	LITTLE TONSINA RIVER CAMPGROUND	17.411	570	590	645	11,230
	86.533	JCT WITH EDGERTON HWY/MCCARTHY RD	8.753	865	665	775	6,784
	95.286	JCT WITH OLD EDGERTON HWY	14.504	1,030	1,030	925	13,416
	109.790	JCT WITH OLD RICHARDSON LOOP	7.798	2,165	1,730	1,490	11,619
	* 117.588	JCT WITH GLENN HWY	14.003	1,015	990	955	13,373
	131.591	JCT WITH TOK CUTOFF HWY	18.952	595	480	715	13,551
	150.543	SOURDOUGH CREEK	37.740	485	455	425	16,040
	188.283	JCT WITH DENALI HWY	14.958	495	540	455	6,806
	203.241	JCT WITH FIELDING LAKE RD	24.389	560	485	420	10,243
	227.630	JCT WITH WHITE ALICE/BLACK RAPIDS	36.253	725	725	870	31,540
	263.883	JCT WITH FORT GREELY MAIN GATE	4.790	2,470	2,360	2,675	12,813
	268.673	JCT WITH ALASKA HWY	0.420	3,650	4,190	3,195	1,342
	269.093	DELTA FIRE GUARD STATION	1.913	2,805	2,730	3,240	6,198
	271.006	JCT WITH JACK WARREN RD	18.009	1,890	1,895	2,630	47,364
	289.015	SHAW CREEK	18.922	1,420	1,455	1,660	31,411
	307.937	JCT WITH LOST LAKE RD	12.779	1,425	1,285	1,655	21,149
	320.716	JCT WITH SALCHA DR	9.080	2,190	2,145	2,630	23,880
	329.796	JCT WITH BALCH WAY	15.763	3,415	3,380	3,375	53,200
	* 345.559	JCT WITH OLD RICH HWY (EIELSON)	2.262	9,475	8,955	8,745	19,781
	347.821	JCT WITH LAURANCE RD	2.620	12,480	11,850	10,495	27,497
	350.441	JCT WITH BADGER LOOP RD	1.711	11,480	11,460	12,025	20,575
	352.152	JCT WITH OLD RICH HWY (NORTH POLE)	5.855	16,875	16,750	19,590	114,699
	* 358.007	JCT WITH BADGER LOOP RD	3.871	24,190	23,935	24,720	95,691
	361.878	JCT WITH PARKS EB/RICH NB OFF RAMP	1.114	20,820	20,980	21,605	24,068
	362.992	END					
		ROUTE TOTAL	362.992	1,850	1,940	1,940	704,597
190500		**HAZELET AVE, FERRY WAY-END ROUTE *VALDEZ***					
	0.000	JCT WITH FERRY WAY	0.289	1,515	1,460	1,325	383
	0.289	JCT WITH EGAN DR	0.551	2,630	2,675	2,565	1,413
	0.840	JCT WITH HANAGITA DR	0.047	785	755	700	33
	0.887	END					
		ROUTE TOTAL	0.887	2,170	2,065	2,060	1,829
190501		**FERRY WAY, FERRY TERMINAL-HAZELET AVE *VALDEZ***					
	0.000	JCT WITH FERRY TERMINAL	0.113	620	210	610	69
	0.113	END					
		ROUTE TOTAL	0.113	620	210	610	69
190502		**FIDALGO STREET**					
	0.000	BEGIN ROUTE	0.293	0	745	745	218
	0.293	END					
		ROUTE TOTAL	0.293	0	745	745	218
190505		**HANAGITA ST, MEALS AVE-END ROUTE *VALDEZ***					
	0.000	JCT WITH MEALS AVE	0.757	1,115	990	875	662
	0.757	END					
		ROUTE TOTAL	0.757	1,115	875	875	662
190510		**MINERAL CREEK DR, HANAGITA ST-END ROUTE *VALDEZ***					
	0.000	JCT WITH HANAGITA ST	0.281	125	125	125	35
	0.281	END					
		ROUTE TOTAL	0.281	125	125	125	35
190515		**MEALS AVE, NORTH HARBOR DR-ROBE RIVER DR *VALDEZ***					
	0.000	JCT WITH NORTH HARBOR DR	0.764	2,785	2,355	2,170	1,658
	0.764	END					
		ROUTE TOTAL	0.764	2,785	2,355	2,170	1,658
190520		**PIONEER DR, RICHARDSON HWY-END ROUTE *VALDEZ***					
	0.000	JCT WITH RICHARDSON HWY	1.144	1,985	1,820	1,620	1,853
	1.144	END					
		ROUTE TOTAL	1.144	1,985	1,820	1,620	1,853
190525		**EGAN DR, FRONT ST-MEALS AVE *VALDEZ***					
	0.000	JCT WITH FRONT ST	1.173	1,315	1,290	1,345	1,578
	1.173	JCT WITH HAZELET AVE	0.312	4,390	4,290	3,760	1,173
	1.485	END					
		ROUTE TOTAL	1.485	1,960	1,965	1,850	2,751

*Permanent Traffic Recorder: Richardson Hwy at VALDEZ
Richardson Hwy at Ernestine (Permanent Counter Awaiting Reconstruction)
Richardson Hwy at Gulkana Airfield
Richardson Hwy at Moose Creek
Richardson Hwy at 3 Mile

Roadlog Route ID	Begin M.P.	Feature	Length (Mi)	2005 AADT	2006 AADT	2007 AADT	2007 VMT
190535		CHITINA DR, RICHARDSON HWY-NORTH HARBOR DR *VALDEZ*					
	0.000	JCT WITH RICHARDSON HWY	0.179	2,590	2,590	2,320	415
	0.179	END					
		ROUTE TOTAL	0.179	2,590	2,590	2,320	415
190700		OLD RICH HWY (SOUTH FAIRBANKS), OLD RICH HWY-END ROUTE *FAIRBANKS*					
	0.000	JCT WITH OLD RICH HWY (SOUTH FAIRBANKS)	0.634	6,080	4,710	5,075	3,218
	0.634	JCT WITH EASY ST	0.519	5,550	6,075	6,735	3,495
	1.153	END					
		ROUTE TOTAL	1.153	5,840	5,525	5,825	6,713
190705		RICHARDSON HWY WB - OLD RICH HWY WYE *FAIRBANKS*					
	0.000	JCT WITH RICHARDSON HWY	0.467	3,235	2,130	2,315	1,081
	0.467	END					
		ROUTE TOTAL	0.467	3,235	2,130	2,315	1,081
190706		OLD RICH HWY (SOUTH FAIRBANKS)-RICHARDSON HWY EB WYE *FAIRBANKS*					
	0.000	JCT WITH RICHARDSON HWY	0.478	2,650	2,415	2,605	1,245
	0.478	END					
		ROUTE TOTAL	0.478	2,650	2,415	2,605	1,245
191000		VALDEZ AIRPORT RD, RICHARDSON HWY-VALDEZ GLACIER RD *VALDEZ*					
	0.000	JCT WITH RICHARDSON HWY	0.572	2,635	2,560	1,950	1,115
	0.572	JCT WITH SALCHA WAY	0.462	595	575	500	231
	1.034	END					
		ROUTE TOTAL	1.034	1,725	1,335	1,300	1,346
191005		VALDEZ GLACIER RD, VALDEZ AIRPORT RD-END ROUTE *VALDEZ*					
	0.000	JCT WITH VALDEZ AIRPORT RD	2.520	675	380	380	958
	2.520	END					
		ROUTE TOTAL	2.520	675	380	380	958
191400		ROBE LAKE RD, RICHARDSON HWY-ROBE LAKE *VALDEZ*					
	0.000	JCT WITH RICHARDSON HWY	0.522	50	50	50	26
	0.522	END					
		ROUTE TOTAL	0.522	50	50	50	26
191600		DAYVILLE RD, RICHARDSON HVY-JACKSON POINT *VALDEZ*					
	0.000	JCT WITH RICHARDSON HWY	5.825	1,615	1,205	1,525	8,883
	5.825	END					
		ROUTE TOTAL	5.825	1,615	1,205	1,525	8,883
191900		MINERAL CREEK LOOP, W-E JCT RICHARDSON HWY *VALDEZ*					
	0.000	JCT WITH RICHARDSON HWY	1.277	525	395	490	626
	1.277	JC WITH VALDEZ AIRPORT RD	0.338	510	490	550	186
	1.615	END					
		ROUTE TOTAL	1.615	520	490	500	812
192200		BLUEBERRY LAKE RD, RICHARDSON HWY-CAMPGROUND *VALDEZ*					
	0.000	JCT WITH RICHARDSON HWY	0.950	5	5	5	5
	0.950	END					
		ROUTE TOTAL	0.950	5	5	5	5
192500		WORTHINGTON GLACIER RD, RICHARDSON HWY-END ROUTE *VALDEZ*					
	0.000	JCT WITH RICHARDSON HWY	0.490	440	320	230	113
	0.490	END					
		ROUTE TOTAL	0.490	440	320	230	113
195000		COPPER CENTER LOOP, S-N JCT OLD RICH HWY *COPPER CENTER*					
	0.000	JCT WITH OLD RICH HWY LOOP (COPPER CENTER)	0.639	235	150	245	157
	0.639	END					
		ROUTE TOTAL	0.639	235	150	245	157
195200		BRENWICK-CRAIG RD, OLD RICH LOOP-END ROUTE *COPPER CENTER*					
	0.000	JCT WITH OLD RICH HWY LOOP	26.000	250	185	245	6,370
	26.000	END					
		ROUTE TOTAL	26.000	250	185	245	6,370
195225		SILVER SPRINGS RD, OLD RICH HWY LP-WOLF POINT RD *COPPER CENTER*					
	0.000	JCT WITH OLD RICH HWY LOOP	0.580	165	185	265	154
	0.580	END					
		ROUTE TOTAL	0.580	165	185	265	154
195400		SCHOOL RD, RICHARDSON HWY-END ROUTE *COPPER CENTER*					
	0.000	JCT WITH RICHARDSON HWY	1.173	135	90	150	176
	1.173	END					
		ROUTE TOTAL	1.173	135	90	150	176

Roadlog Route ID	Begin M.P.	Feature	Length (Mi)	2005 AADT	2006 AADT	2007 AADT	2007 VMT
195500		**OLD RICH HWY LOOP, RICHARDSON HWY-RICHARDSON HWY *COPPER CENTER***					
	0.000	JCT WITH RICHARDSON HWY	0.603	425	295	465	280
	0.603	JCT WITH COPPER CENTER LOOP	3.659	450	420	540	1,976
	4.262	JCT WITH SILVER SPRINGS RD	1.395	475	490	630	879
	5.657	END					
		ROUTE TOTAL	5.657	455	520	555	3,135
195600		**TAZLINA TERRACE, RICHARDSON HWY-END ROUTE *COPPER CENTER***					
	0.000	JCT WITH RICHARDSON HWY	0.599	195	200	280	168
	0.599	END					
		ROUTE TOTAL	0.599	195	200	280	168
195700		**COPPERWILLE RD, RICHARDSON HWY-END ROUTE *COPPER CENTER***					
	0.000	JCT WITH RICHARDSON HWY	1.175	355	310	270	317
	1.175	END					
		ROUTE TOTAL	1.175	355	310	270	317
197400		**ONE MILE PIT RD, RICHARDSON HWY-END ROUTE *PAXSON***					
	0.000	JCT WITH RICHARDSON HWY	1.000	50	50	50	50
	1.000	END					
		ROUTE TOTAL	1.000	50	50	50	50
197500		**FIELDING LAKE RD, RICHARDSON HWY-FIELDING LAKE**					
	0.000	JCT WITH RICHARDSON HWY	1.790	25	25	25	45
	1.790	END					
		ROUTE TOTAL	1.790	25	25	25	45
198000		**EDGERTON HWY/MCCARTHY RD, RICHARDSON HWY-MCCARTHY**					
	0.000	JCT WITH RICHARDSON HWY	7.252	270	290	380	2,756
	7.252	JCT WITH OLD EDGERTON LOOP RD	26.068	320	340	705	18,378
	33.320	JCT WITH COPPER RIVER SPUR	1.650	195	135	330	545
	34.970	COPPER RIVER REST AREA	25.292	60	65	110	2,782
	60.262	CHOKOSNA RIVER	32.354	55	75	95	3,074
	92.616	END					
		ROUTE TOTAL	92.616	150	290	295	27,534
198030		**KENNICOTT RD, EDGERTON/ MCCARTHY RD-KENNICOTT *MCCARTHY***					
	0.000	JCT WITH EDGERTON HWY/MCCARTHY RD	6.000	10	10	10	60
	6.000	END					
		ROUTE TOTAL	6.000	10	10	10	60
198035		**DAN CREEK RD, MCCARTHY-DAN CREEK CAMP *MCCARTHY***					
	0.000	MCCARTHY	20.000	5	5	5	100
	20.000	END					
		ROUTE TOTAL	20.000	5	5	5	100
198036		**CHITITU RD, DAN CREEK RD-NIZINA *MCCARTHY***					
	0.000	JCT WITH DAN CREEK RD	6.500	5	5	5	33
	6.500	END					
		ROUTE TOTAL	6.500	5	5	5	33
198500		**OLD EDGERTON LOOP RD, RICHARDSON HWY-EDGERTON HWY/MCCARTHY RD *MCCARTHY***					
	0.000	JCT WITH RICHARDSON HWY	11.862	30	35	65	771
	11.862	END					
		ROUTE TOTAL	11.862	30	35	65	771
205000		**SHUNGNAK AIRPORT RD, SHUNGNAK-AIRPORT**					
	0.000	BEGIN	0.930	25	25	30	28
	0.930	END					
		ROUTE TOTAL	0.930	25	25	30	28
207000		**STEVENS VILLAGE STREETS, STEVENS VILLAGE ST SYSTEM**					
	0.000	BEGIN	0.620	25	25	25	16
	0.620	END					
		ROUTE TOTAL	0.620	25	25	25	16
208000		**BEAVER VILLAGE STREETS, BEAVER VILLAGE STREET SYSTEM**					
	0.000	BEGIN	0.360	25	25	25	9
	0.360	END					
		ROUTE TOTAL	0.360	25	25	25	9
209000		**BIRCH CREEK AIRPORT RD, BIRCH CREEK VILLAGE-AIRPORT**					
	0.000	BEGIN	0.420	25	25	25	11
	0.420	END					
		ROUTE TOTAL	0.420	25	25	25	11

Roadlog Route ID	Begin M.P.	Feature	Length (Mi)	2005 AADT	2006 AADT	2007 AADT	2007 VMT
210000		**COPPER RIVER HWY, CORDOVA TERMINAL-RICHARDSON HWY**					
	0.000	CORDOVA DOCK	0.449	700	700	700	314
	0.449	JCT WITH RAILROAD AVE	0.400	1,400	1,400	1,400	560
	0.849	JCT WITH COUNCIL AVE	0.317	4,825	4,825	4,825	1,530
	1.166	JCT WITH 2ND ST	0.210	4,900	4,900	4,900	1,029
	1.376	JCT WITH POINT WHITSHED RD	0.417	1,725	1,725	1,725	719
	1.793	JCT WITH LE FEVRE ST	3.878	1,600	1,600	1,600	6,205
	5.671	EYAK RIVER	8.024	1,300	1,300	1,300	10,431
	13.695	JCT WITH SHERIDAN GLACIER RD	0.624	200	200	200	125
	14.319		35.139	125	125	125	4,392
	49.458	END					
		ROUTE TOTAL	49.458	515	515	515	25,305
210100		**RAILROAD AVE, COPPER RIVER HWY-END ROUTE *CORDOVA***					
	0.000	JCT WITH COPPER RIVER HWY	0.700	2,300	2,300	2,300	1,610
	0.700	END					
		ROUTE TOTAL	0.700	2,300	2,300	2,300	1,610
210110		**BREAKWATER AVE, RAILROAD AVE-END ROUTE *CORDOVA***					
	0.000	JCT WITH RAILROAD AVE	0.218	2,300	2,300	2,300	501
	0.218	END					
		ROUTE TOTAL	0.218	2,300	2,300	2,300	501
210120		**COUNCIL AVE *CORDOVA***					
	0.000	BEGIN	0.188	4,900	4,900	4,900	921
	0.188	END					
		ROUTE TOTAL	0.188	4,900	4,900	4,900	921
210122		**COUNCIL AVENUE (FOURTH STREET) *CORDOVA***					
	0.000	BEGIN	0.142	4,900	4,900	4,900	696
	0.142	END					
		ROUTE TOTAL	0.142	4,900	4,900	4,900	696
210500		**CANNERY RD/ORCA INLET, COPPER RIVER HWY-END ROUTE *CORDOVA***					
	0.000	JCT WITH COPPER RIVER HWY	2.146	450	450	450	966
	2.146	END					
		ROUTE TOTAL	2.146	450	450	450	966
210900		**EYAK LAKE RD, SECOND ST-END ROUTE *CORDOVA***					
	0.000	JCT WITH SECOND ST	1.725	2,225	2,255	2,250	3,881
	1.725	EYAK LAKE SKATERS CABIN	5.029	500	500	500	2,515
	6.754	END					
		ROUTE TOTAL	6.754	945	950	950	6,396
210905		**BROWNING AVE, COPPER RIVER HWY-FIFTH ST *CORDOVA***					
	0.000	JCT WITH COPPER RIVER HWY	0.207	1,800	1,800	1,800	373
	0.207	END					
		ROUTE TOTAL	0.207	1,800	1,800	1,800	373
210910		**SECOND ST, COPPER RIVER HWY-DAVIS AVE *CORDOVA***					
	0.000	JCT WITH COPPER RIVER HWY	0.363	725	725	725	263
	0.363	END					
		ROUTE TOTAL	0.363	725	725	725	263
210915		**CHASE AVE, COPPER RIVER HWY-EYAK LAKE RD *CORDOVA***					
	0.000	JCT WITH COPPER RIVER HWY	0.497	1,500	1,500	1,500	746
	0.497	END					
		ROUTE TOTAL	0.497	1,500	1,500	1,500	746
211400		**POINT WHITSHED RD, COPPER RIVER HWY-END ROUTE *CORDOVA***					
	0.000	JCT WITH COPPER RIVER HWY	0.955	1,225	1,225	1,225	1,170
	0.955	JCT WITH WHISKEY RIDGE RD	4.975	725	725	725	3,607
	5.930	END					
		ROUTE TOTAL	5.930	810	810	810	4,777
211500		**FIVE MILE CUTOFF, COPPER RIVER HWY-COPPER RIVER HWY *CORDOVA***					
	0.000	JCT WITH COPPER RIVER HWY	0.505	75	75	75	38
	0.505	END					
		ROUTE TOTAL	0.505	75	75	75	38
212000		**SHERIDAN GLACIER RD, COPPER RIVER HWY-END ROUTE *CORDOVA***					
	0.000	JCT WITH COPPER RIVER HIGHWAY	3.810	100	100	100	381
	3.810	END					
		ROUTE TOTAL	3.810	100	100	100	381
215000		**COPPER RIVER SPUR, COPPER RIVER HWY-EDGERTON HWY *COPPER CENTER***					
	0.000	JCT WITH COPPER RIVER HWY	8.000	80	80	105	840
	8.000	END					
		ROUTE TOTAL	8.000	80	80	105	840

Roadlog Route ID	Begin M.P.	Feature	Length (Mi)	2005 AADT	2006 AADT	2007 AADT	2007 VMT
220000		**THIRD AVE, RURIK WAY-SECOND AVE *KOTZEBUE***					
	0.000	JCT WITH RURIK WAY	1.076	3,325	**3,325**	3,325	3,578
	1.076	END					
		ROUTE TOTAL	1.076	3,325	**3,325**	3,325	3,578
220015		**LAGOON ST, SHORE AVE-END ROUTE *KOTZEBUE***					
	0.000	SHORE AVE	0.422	1,525	**1,525**	1,525	644
	0.422	END					
		ROUTE TOTAL	0.422	1,525	**1,525**	1,525	644
220070		**EIGHTH AVE *KOTZEBUE***					
	0.000	BEGIN	0.265	175	**175**	175	46
	0.265	END					
		ROUTE TOTAL	0.265	175	**175**	175	46
220090		**TED STEVENS WAY, FIFTH AVE-END ROUTE *KOTZEBUE***					
	0.216	FIFTH AVE	1.264	425	**425**	425	537
	1.480	END					
		ROUTE TOTAL	1.264	425	**425**	425	537
222100		**NEW POINT HOPE RD**					
	0.000	BEGIN	2.500	50	**50**	50	125
	2.500	END					
		ROUTE TOTAL	2.500	50	**50**	50	125
223000		**NOATAK CITY STREETS, NOATAK-END ROUTE**					
	0.000	BEGIN	1.200	50	**50**	50	60
	1.200	END					
		ROUTE TOTAL	1.200	50	**50**	50	60
225000		**DEERING RD, MINING AREA-DEERING**					
	0.000	BEGIN	24.650	25	**25**	25	616
	24.650	JCT WITH DEERING AIRPORT RD	1.050	10	**10**	10	11
	25.700	END					
		ROUTE TOTAL	25.700	25	**25**	25	627
225060		**DEERING AIRPORT RD, DEERING RD-AIRPORT**					
	0.000	JCT WITH DEERING RD	0.200	25	**25**	25	5
	0.200	END					
		ROUTE TOTAL	0.200	25	**25**	25	5
228000		**RED DOG MINE RD, RED DOG MINE-END ROUTE**					
	0.000	RED DOG MINE	55.000	50	**50**	25	1,375
	55.000	END					
		ROUTE TOTAL	55.000	50	**50**	25	1,375
230000		**TOK CUTOFF HWY, RICHARDSON HWY-ALASKA HWY**					
	0.000	JCT WITH RICHARDSON HWY	2.630	605	**675**	580	1,525
	2.630	POST OFFICE ENTRANCE 1	14.926	430	**540**	490	7,314
	17.556	TULSONA CREEK	41.393	385	**465**	355	14,695
	58.949	JCT WITH NABESNA RD	20.938	370	**475**	420	8,794
	79.887	JCT WITH MENTASTA SPUR RD	16.440	365	**370**	375	6,165
	96.327	JCT WITH OLD TOK CUTOFF	25.185	350	**380**	405	10,200
	* 121.512	TOK HIGHWAY MAINTENANCE STATION	0.865	985	**350**	1,405	1,215
	122.377	END					
		ROUTE TOTAL	122.377	385	**400**	410	49,908
237000		**NABESNA RD, TOK CUTOFF HWY-NABESNA *NABESNA***					
	0.000	JCT WITH TOK CUTOFF HWY	1.489	85	**85**	195	290
	1.489	SLANA RIVER	39.607	10	**15**	30	1,188
	41.096	END					
		ROUTE TOTAL	41.096	15	**20**	40	1,479
237500		**MENTASTA SPUR RD, TOK CUTOFF HWY-MENTASTA *MENTASTA***					
	0.000	JCT WITH TOK CUTOFF HWY	7.146	45	**65**	105	750
	7.146	END					
		ROUTE TOTAL	7.146	45	**65**	105	750
238000		**OLD TOK CUTOFF, TOK CUTOFF HWY-ELIZABETH CREEK**					
	0.000	JCT WITH TOK CUTOFF HWY	1.930	15	**15**	15	29
	1.930	END					
		ROUTE TOTAL	1.930	15	**15**	15	29
250000		**TAYLOR HWY, ALASKA HWY-EAGLE CITY**					
	0.000	JCT WITH ALASKA HWY	72.841	180	**160**	195	14,204
	72.841	HIGHWAY MAINTENANCE STATION	20.432	155	**100**	150	3,065
	93.273	JCT WITH TOP OF THE WORLD HWY	64.483	80	**70**	100	6,448
	157.756	END					
		ROUTE TOTAL	157.756	135	**140**	150	23,717

*Permanent Traffic Recorder: Tok Cutoff at Tok Junction

Roadlog Route ID	Begin M.P.	Feature	Length (Mi)	2005 AADT	2006 AADT	2007 AADT	2007 VMT
252500		**TOP OF THE WORLD HWY, TAYLOR HWY-AK/CANADA BORDER**					
	0.000	JCT WITH TAYLOR HWY	0.183	100	60	80	15
	0.183	JCT WITH TOP OF THE WORLD HWY WYE	13.360	140	80	120	1,603
	13.543	END					
		ROUTE TOTAL	13.543	140	80	120	1,618
252600		**TOP OF THE WORLD HWY WYE, TAYLOR HWY-TOP OF THE WORLD HWY**					
	0.000	JCT WITH TAYLOR HWY	0.127	5	5	5	1
	0.127	END					
		ROUTE TOTAL	0.127	5	5	5	1
255100		**SALMON / WILLOW / SPRUCE ST, MISSION RD-END ROUTE**					
	0.000	JCT WITH MISSION RD	0.370	5	5	5	2
	0.370	END					
		ROUTE TOTAL	0.370	5	5	5	2
255505		**1ST AVENUE *EAGLE***					
	0.141	JCT WITH AMUNDESEN STREET	0.246	0	140	140	34
	0.387	END					
		ROUTE TOTAL	0.246	0	140	140	34
255510		**AMUNDESEN STREET *EAGLE***					
	0.000	JCT WITH AMUNDESEN STREET	0.546	0	140	140	76
	0.546	END					
		ROUTE TOTAL	0.546	0	140	140	76
255600		**MISSION RD, LOWER WASHINGTON AVE-END ROUTE *EAGLE***					
	0.000	JCT WITH LOWER WASHINGTON AVENUE	2.788	10	10	10	28
	2.788	END					
		ROUTE TOTAL	2.788	10	10	10	28
256000		**WOODLOT RD, ARCTIC VILLAGE-WOODLOT**					
	0.000	JCT WITH ARCTIC VILLAGE	5.000	5	10	5	25
	5.000	END					
		ROUTE TOTAL	5.000	5	10	5	25
273000		**WISEMAN/HAMMOND RIVER RD, NORTH SLOPE RD-HAMMOND RIVER MINE**					
	0.000	JCT WITH NORTH SLOPE RD	12.500	5	5	5	63
	12.500	END					
		ROUTE TOTAL	12.500	5	5	5	63
273010		**WISEMAN/NOLAN RD, WISEMAN/HAMMOND RIVER RD-END ROUTE**					
	0.000	JCT WITH WISEMAN/HAMMOND RIVER RD	5.500	5	5	5	28
	5.500	END					
		ROUTE TOTAL	5.500	5	5	5	28

END OF REPORT

For additional copies or information contact or write:

DOTPF/Traffic Data
Attn: Margaret Carpenter
2301 Peger Road
Fairbanks, Alaska 99709

Phone (907) 451-2252