STATE OF ALASKA
Sarah Palin, Governor

DEPARTMENT OF TRANSPORTATION AND PUBLIC FACILITIES
Leo von Scheben, P.E., L.S., M.B.A.
Commissioner

DEPARTMENT OF TRANSPORTATION AND PUBLIC FACILITIES
Northern Region
Steve Titus, P.E.
Regional Director

Prepared by

DEPARTMENT OF TRANSPORTATION AND PUBLIC FACILITIES
NORTHERN REGION
PLANNING AND SUPPORT SERVICES

Gerald J. Rafson, P.E.
Chief of Planning and Support Services

Data Preparation by

Northern Region Traffic Data Section
Margaret Carpenter
Jennifer Eason
Scott Vockeroth
Nick Shier

NORTHERN REGION

ANNUAL TRAFFIC VOLUME REPORT

Volume I
2007

Prepared by

State of Alaska

Department of Transportation and Public Facilities

Northern Region

Planning and Support Services

in cooperation with

U.S. Department of Transportation

Federal Highway Administration

TABLE OF CONTENTS

INTRODUCTION

DEFINITIONS AND TERMS

PART I State Route Index for Northern Region

Road Listings by Route Description

PART II Fixed Recorder Index

Historic Screenlines

Permanent Traffic Recorder Summaries

PART III Vehicle Classification Summary

PART IV Vehicle Miles Tables

INTRODUCTION

Introduction

The Northern Region Highway Traffic Data and Forecasting section within the Department of Transportation and Public Facilities compiles the region's Annual Traffic Volume Report. Engineers, planners, administrators, local governments, and the public use the information within this report for work that requires information related to urban planning, construction of new roads, forecasting traffic patterns, and determining possible economic development areas.

The Northern Region encompasses a geographic area of approximately 394,000 square miles (252 million acres) an area greater than California, Nevada, and Arizona combined. This area stretches from Barrow to Cantwell and Nome to Valdez and includes approximately 65% of Alaska's land area, 25% of the state's population and 60% of State maintained highways. Northern Region maintains and operates approximately 3,500 miles of roads of which 48% are paved, 52% are unpaved, and 70% are on the National Highway System.

Traffic volume data is collected throughout the entire year at 30 permanent traffic recorder (PTR) sites. These PTR sites are used to expand seasonal volume pneumatic tube or hose counts, which are referred to as coverage counts. Coverage counts are placed throughout the region during the months of May, June, July, August and the first part of September if the weather permits. Because summer traffic is generally much higher than other times of the year, the counts are adjusted for weekday and seasonal variations by using one or more associated PTR's to obtain an estimated Annual Average Daily Traffic (AADT). The calculated AADT then represents the traffic on the specific traffic link on which the count was taken.

Traffic classification data is collected throughout the entire year at 8 automated vehicle classifiers (AVC) sites. These AVC sites classify vehicles by type, based on the axle arrangement, number of trailers and other vehicle characteristics. Classification counts are also collected using seasonal classification pneumatic-tubes (hose) counts that are placed throughout the region during the months of May, June, July, August and the first part of September if the weather permits.

Northern Region also has two Weigh-In-Motion (WIM) sites. These WIM sites classify all vehicles by the same criteria as the vehicle classification counts, but include the added dimension of axle weights for all commercial size vehicles. WIM data collected at these two sites is not included in this report, but can be obtained by contacting DOT&PF Headquarters Planning Section.

This report provides a summary of all permanent, coverage and classification data collected throughout the Northern Region from calendar years 2004 through 2006.

DEFINITIONS AND TERMS

Definitions and Terms

Annual Average Daily Traffic (AADT): The estimated number of vehicles traveling over a given road segment during one 24 hour day. In practice, AADT is usually obtained from a sample (coverage count) adjusted for seasonality.

Automatic Polling: A method of obtaining data from automatic counters by telephone from a central computer location with automatic dialing equipment. Automatic counters in the field must have microprocessor memory and telephone connection.

Automatic Vehicle Classifier (AVC): Traffic counting equipment which automatically counts and classifies vehicles passing over its detectors, providing a record of types of vehicles and volumes by specific time intervals.

Axle-Body Combination: A vehicle description based on the configuration of axles, leading and trailing units, and tractor body.

Axle Correction Factor: The proportion by which a volume count based on axles (e.g., from pneumatic tube detectors) is multiplied to obtain an estimate of the number of actual vehicles. The ratio is 1.0 or less, and is derived from vehicle class counts.

Collector: A road classification applicable to roads servicing a mixture of local access and through traffic, for which the volume, average speed, and trip length of vehicles using the road are usually lower than for principal or minor arterials, but higher than for local roads.

Coverage Count: A hourly (sometimes directional) total traffic volumes collected for a three to seven day period on a cycle of one to three years. Counts are generally done with a portable automatic traffic counter using pneumatic-tubes (hoses) or inductive loops in the road. Locations of counts remain the same from one rotation year to the next.

Functional Classification: The process by which streets and highways are grouped into classes, or systems, according to the character of service they are intended to provide.

Highway Performance Monitoring System (HPMS): The data reporting system developed by the Federal Highway Administration (FHWA) for standardized road inventory, physical condition, and traffic use monitoring by all states.

Interstate Highway: A highway within the principal arterial category that is also designated as part of the Federal Interstate Highway System.

Link: A section of a road for which traffic data is reported. Link termini are located so that the traffic volume is roughly constant on a link.

Link Volume: The average number of vehicles passing over a traffic link in a 24-hour period of time. This is equivalent to the Annual Average Daily Traffic.

Local Roads: Any road (regardless of ownership) that is not classified as any higher type of arterial or collector. Serve primarily to provide access to adjacent land, provide service to travel over relatively short distances as compared to collectors or other higher systems. Local roads will, of course, constitute the rural mileage not classified as part of the principal arterial, minor arterial, or collector systems.

Major Arterial: A road serving mostly through movements, but with shorter trip lengths and at lower speeds than principal arterials.

Major Collector Roads: Major Collectors provide service to any county seat not on an arterial route, to the larger towns not directly served by the higher systems, and to other traffic generators of equivalent intra-county importance, such as consolidated schools, shipping points, county parks, important mining and agricultural areas, etc. Major Collectors link these places with nearby larger towns or cities, or with routes of higher classification and serve the more important intra-county travel corridors.

Minor Collector Roads: Minor Collectors are spaced at intervals, consistent with population density, to collect traffic from local roads and bring all developed areas within a reasonable distance of a collector road, provide service to the remaining smaller communities, and link the locally important traffic generators with their rural hinterland.

Monthly Average Daily Traffic (MADT): The estimated average daily traffic volume for a specific month at a given location.

Permanent Count: Hourly, directional or non-direction total traffic volumes collected year-round with Permanent Traffic Recorders (PTR)'s at established locations. These counts are used to adjust coverage counts for seasonal variations to yield AADT's.

Permanent Detector: A vehicle detector that is permanently installed in a roadway, as compared to a portable detector. The most common permanent detector equipment employs an inductive loop that senses a vehicle's presence as a change in the electrical characteristics of the loop. Piezo electric cables are used in conjunction with inductive loops to detect and sometimes weigh vehicle axles to determine a vehicle's type (classification) and sometimes weight.

Permanent Traffic Recorder (PTR): Traffic volume counting equipment that automatically counts vehicles passing over detectors, providing a record of those volumes by specific time intervals.

Pneumatic-Tube (Hose) Detector / Counter: A vehicle-detection device / counter consisting of a pneumatic rubber tube placed across a roadway, and which detects vehicles by sensing air pressure pulses from the vehicle axles passing over the tube.

Portable Counter: An automatic traffic counting machine which is moved from location to location where needed, rather than permanently installed in one location.

Principal Arterial: A street or highway connecting major population centers with high traffic volumes, long average trip lengths, and very little local travel service.

Rural Collector Roads: A rural collector routes generally serve travel of primarily intra-county / borough rather than statewide importance and constitute those routes on which (regardless of traffic volume) predominant travel distances are shorter than on arterial routes. Consequently, more moderate speeds may be typical, on the average.

Sampling Plan: A plan for collecting a sample from a larger population (e.g. traffic counting at a few locations to estimate traffic at all location).

Seasonally Adjusted Count: A traffic volume count that has been adjusted to an annual estimate from a raw count. The adjustment is based on the estimated relationship between volumes for the period counted and the annual average at one or more PTR's.

Vehicle Classification Count: A volume count that classifies vehicles by type (trucks, trailers, buses, recreational vehicle, automobiles, motorcycles, etc.) based on axle arrangement. Data may be collected manually or using specially designed automatic counters.

Vehicle Miles of Travel (VMT): For any given traffic link or combination of links, the sum of miles traveled by all vehicles; usually calculated as the sum of the products of each link length and annual average daily traffic (AADT) for that link.
VMT = (Link Length) X (Link AADT)

PART I

State Route Index for Northern Region

Road Listings by Route Description

R02-TWF-R032

ALASKA DEPARTMENT OF TRANSPORTATION AND PUBLIC FACILITIES
ROUTES BY DESCRIPTION - CDS ROUTE NUMBERS AS OF 17 July 2007

NORTHERN REGION

ROUTE DESCRIPTION	ROUTE NAME	MILE POINTS FROM	THRU	TERMINI NAME
A STREET * ANDERSON	174325	0.000	0.448	ANDERSON ROAD * ANDERSON <> ROAD ENDING
A STREET * NENANA	174515	0.000	0.427	PARKS HIGHWAY <> FRONT STREET (PORT ACCESS) * NENAN
A STREET EAST * TOK	181811	0.000	0.270	WILLOW AVENUE EAST * TOK <> CHENA WAY * TOK
A STREET WEST * TOK	181813	0.000	0.124	CHENA WAY * TOK <> ALASKA HIGHWAY
ACE ROAD * FNSB NW	175114	0.000	0.132	HENDERSON ROAD * FNSB NW <> DEUCE STREET * FNSB NW
ACORN CIRCLE * NORTH POLE	188371	0.000	0.334	PEEDE ROAD * NORTH POLE <> PEEDE ROAD * NORTH POLE
ADAMS AVENUE EAST * CORDOVA	210130	0.000	0.004	RAILROAD AVENUE * CORDOVA <> ROAD ENDING
ADAMS AVENUE WEST * CORDOVA	210132	0.000	0.224	FRONT STREET SOUTH * CORDOVA <> ROAD ENDING
ADAMS DRIVE * FAIRBANKS	175945	0.000	0.220	WASHINGTON DRIVE * FAIRBANKS <> ROAD ENDING
ADAMS STREET * CORDOVA	210960	0.000	0.049	SIXTH STREET SOUTH * CORDOVA <> SEVENTH STREET * CO
ADAMS STREET * EAGLE	255540	0.000	0.098	STEEL STREET (2ND AVE) * EAGLE <> FRONT STREET UPPE
ADAMS STREET * KOTZEBUE	220073	0.000	0.146	ROAD BEGINNING <> SEASOK STREET * KOTZEBUE
ADONIS AVENUE * EIELSON	188132	0.000	0.276	OLD RICH @ EIELSON <> ROAD ENDING
AGNES LANE * NORTH POLE	188338	0.000	0.184	WHITMAN ROAD * NORTH POLE <> ROAD ENDING
AGRICULTURAL STREET * DELTA JCT	185176	0.000	2.256	ALASKA HIGHWAY <> ROAD ENDING
AGVIK STREET * BARROW	154020	0.000	0.290	STEVENSON/EBEN HOPSON STREET * BARROW <> ROAD ENDIN
AHKOVAK STREET * BARROW	154005	0.000	1.990	ROAD BEGINNING <> STEVENSON/EBEN HOPSON STREET * BA
AHTNA SUBDIVISION ROAD * COPPER CTR	195520	0.000	0.161	HECTOR EWAN ROAD * COPPER CENTER <> OLD RICH @ COPP
AICUZ AVENUE * SALCHA	187722	0.000	1.098	RICHARDSON HIGHWAY <> ROAD ENDING
AILERON COURT * NORTH POLE	188442	0.000	0.043	GLIDE ROAD * NORTH POLE <> ROAD ENDING
AIR FORCE ROAD * KOTZEBUE	220080	0.000	4.115	BEACH ROAD * KOTZEBUE <> SECOND AVENUE (BISON) * KO
AIRFIELD ACCESS * MANLEY HOT SPRINGS	153071	0.000	0.635	ELLIOTT HIGHWAY <> ROAD ENDING
AIRFIELD ACCESS ROAD * CORDOVA	210025	0.000	0.290	ROAD BEGINNING <> ROAD ENDING
AIRPORT ACCESS ROAD * TOK	181834	0.000	0.088	ROAD BEGINNING <> ALASKA HIGHWAY
AIRPORT LANE * KOTZEBUE	220002	0.000	0.294	THIRD AVENUE * KOTZEBUE <> ROAD ENDING
AIRPORT ROAD * ALAKANUK	040014	0.000	0.650	ROAD BEGINNING <> ROAD ENDING
AIRPORT ROAD * ANVIK	040015	0.000	0.800	ROAD BEGINNING <> ROAD ENDING
AIRPORT ROAD * ARCTIC VILLAGE	040016	0.000	1.400	ROAD BEGINNING <> ROAD ENDING
AIRPORT ROAD * BEAVER	040017	0.000	0.500	ROAD BEGINNING <> ROAD ENDING
AIRPORT ROAD * BETTLES	040039	0.000	0.250	ROAD BEGINNING <> ROAD ENDING
AIRPORT ROAD * BIRCH CREEK	209000	0.000	0.420	ROAD BEGINNING <> ROAD ENDING
AIRPORT ROAD * CHALKYITSIK	040006	0.000	1.440	ROAD BEGINNING <> ROAD ENDING
AIRPORT ROAD * CHANDALAR SHELF	040047	0.000	0.200	DALTON HIGHWAY <> ROAD ENDING
AIRPORT ROAD * CHITINA	040008	0.000	0.250	ROAD BEGINNING <> EDGERTON HWY/MCCARTHY RD
AIRPORT ROAD * CIRCLE	152061	0.000	0.232	STEESE EXPRESSWAY/HIGHWAY <> ROAD ENDING
AIRPORT ROAD * CIRCLE HOT SPRINGS	152054	0.000	0.181	PORTAGE CREEK ROAD * CIRCLE HOT SPRINGS <> ROAD END
AIRPORT ROAD * COLDFOOT	040018	0.000	0.400	ROAD BEGINNING <> DALTON HIGHWAY
AIRPORT ROAD * CORDOVA	210026	0.000	0.146	COPPER RIVER HIGHWAY <> AIRFIELD ACCESS ROAD * CORD
AIRPORT ROAD * COUNCIL	040062	0.000	1.000	ROAD BEGINNING <> ROAD ENDING
AIRPORT ROAD * DEERING	225060	0.000	0.200	DEERING ROAD <> ROAD ENDING
AIRPORT ROAD * EAGLE	255625	0.000	0.305	MISSION ROAD * EAGLE <> ROAD ENDING
AIRPORT ROAD * ELIM	040009	0.000	1.000	ROAD BEGINNING <> ROAD ENDING
AIRPORT ROAD * GRAYLING	040019	0.000	0.800	ROAD BEGINNING <> ROAD ENDING
AIRPORT ROAD * HOLY CROSS	040020	0.000	0.600	ROAD BEGINNING <> ROAD ENDING
AIRPORT ROAD * HUGHES	040021	0.000	1.000	ROAD BEGINNING <> ROAD ENDING
AIRPORT ROAD * HUSLIA	040011	0.000	0.750	ROAD BEGINNING <> ROAD ENDING
AIRPORT ROAD * KALTAG	040022	0.000	1.000	ROAD BEGINNING <> ROAD ENDING
AIRPORT ROAD * KIANA	040052	0.000	1.000	ROAD BEGINNING <> ROAD ENDING
AIRPORT ROAD * KOBUK	040053	0.000	0.200	ROAD BEGINNING <> ROAD ENDING
AIRPORT ROAD * KOTLIK	040023	0.000	0.300	ROAD BEGINNING <> ROAD ENDING

R02-TWF-R032

ALASKA DEPARTMENT OF TRANSPORTATION AND PUBLIC FACILITIES
ROUTES BY DESCRIPTION - CDS ROUTE NUMBERS AS OF 17 July 2007

NORTHERN REGION

ROUTE DESCRIPTION	ROUTE NAME	MILE POINTS FROM	THRU	TERMINI NAME
AIRPORT ROAD * KOYUKUK	040024	0.000	0.500	ROAD BEGINNING <> ROAD ENDING
AIRPORT ROAD * LAKE MINCHUMINA	040025	0.000	0.250	ROAD BEGINNING <> ROAD ENDING
AIRPORT ROAD * LIVENGOOD	040004	0.000	1.000	ELLIOTT HIGHWAY <> ROAD ENDING
AIRPORT ROAD * MARSHALL	040026	0.000	2.100	ROAD BEGINNING <> ROAD ENDING
AIRPORT ROAD * MINTO	153031	0.000	0.295	MINTO ROAD * ELLIOTT HWY <> ROAD ENDING
AIRPORT ROAD * NENANA	174562	0.000	0.336	PARKS HIGHWAY <> ROAD ENDING
AIRPORT ROAD * NOATAK	040054	0.000	1.200	ROAD BEGINNING <> ROAD ENDING
AIRPORT ROAD * NOORVIK	040055	0.000	1.500	ROAD BEGINNING <> ROAD ENDING
AIRPORT ROAD * NULATO	169400	0.000	1.090	ROAD BEGINNING <> ROAD ENDING
AIRPORT ROAD * PILOT STATION	095000	0.000	1.200	ROAD BEGINNING <> ROAD ENDING
AIRPORT ROAD * POINT HOPE	040048	0.000	2.500	ROAD BEGINNING <> ROAD ENDING
AIRPORT ROAD * POINT LAY	040049	0.000	1.000	ROAD BEGINNING <> ROAD ENDING
AIRPORT ROAD * RUBY	059500	0.000	1.200	RUBY/POORMAN ROAD * RUBY <> ROAD ENDING
AIRPORT ROAD * SAVOONGA	040029	0.000	0.500	ROAD BEGINNING <> ROAD ENDING
AIRPORT ROAD * SHAGELUK	040030	0.000	3.100	ROAD BEGINNING <> ROAD ENDING
AIRPORT ROAD * SHAKTOOLIK	040031	0.000	3.500	ROAD BEGINNING <> ROAD ENDING
AIRPORT ROAD * SHISHMAREF	040012	0.000	0.650	ROAD BEGINNING <> ROAD ENDING
AIRPORT ROAD * SHUNGNAK	205000	0.000	0.930	ROAD BEGINNING <> ROAD ENDING
AIRPORT ROAD * STEBBINS	040013	0.000	1.000	ROAD BEGINNING <> ROAD ENDING
AIRPORT ROAD * STEVENS VILLAGE	040032	0.000	0.250	ROAD BEGINNING <> ROAD ENDING
AIRPORT ROAD * TELLER	167010	0.000	0.484	NOME/TELLER HIGHWAY <> ROAD ENDING
AIRPORT ROAD * VALDEZ	191000	0.000	1.034	MINERAL CREEK LOOP * VALDEZ <> VALDEZ GLACIER ROAD
AIRPORT ROAD * WALES	040034	0.000	0.400	ROAD BEGINNING <> ROAD ENDING
AIRPORT ROAD * WHITE MOUNTAIN	040035	0.000	1.750	ROAD BEGINNING <> ROAD ENDING
AIRPORT ROAD * WISEMAN	040036	0.000	0.250	ROAD BEGINNING <> ROAD ENDING
AIRPORT SOUTH RAMP ROAD * TOK	182066	0.000	0.562	D STREET EAST * TOK <> ROAD ENDING
AIRPORT ST/AIRPORT ROAD * ST MICHAEL	040037	0.000	0.250	ROAD BEGINNING <> ROAD ENDING
AIRPORT TERMINAL ROAD * KOTZEBUE	220001	0.000	0.066	ROAD BEGINNING <> AIRPORT LANE * KOTZEBUE
AIRPORT TERMINAL ROAD * NOME CITY	168150	0.000	0.255	SEPPALA DRIVE * NOME CITY <> ROAD ENDING
AIRPORT WAY * DEADHORSE	150973	0.000	0.218	DEADHORSE DRIVE * DEADHORSE <> LAKE COLLEEN DRIVE W
AIRPORT WAY * FAIRBANKS	175700	0.000	5.981	RICHARDSON HIGHWAY <> OLD AIRPORT WAY * FBX
AIRPORT WAY EB - PARKS NB RAMP	175713	0.000	0.110	AIRPORT WAY * FAIRBANKS <> AIRPORT WAY WB - PARKS N
AIRPORT WAY EB - PARKS SB RAMP	175717	0.000	0.590	AIRPORT WAY * FAIRBANKS <> PARKS HIGHWAY
AIRPORT WAY FRONTAGE ROAD S5	175709	0.000	0.187	ROAD BEGINNING <> EIELSON STREET * FAIRBANKS
AIRPORT WAY N FRONTAGE RD (NOBLE)	175701	0.000	0.148	ROAD BEGINNING <> NOBLE STREET
AIRPORT WAY N FRONTAGE ROAD (PEGER/UNIV)	175702	0.000	1.011	PEGER ROAD * FBX <> UNIVERSITY AVENUE * FBX
AIRPORT WAY S FRONTAGE RD (COWLES/WILBUR)	175708	0.000	0.675	AIRPORT WAY S FRONTAGE RD (GILLIAM/COWLE <> 1ST/2ND
AIRPORT WAY S FRONTAGE RD (GILLIAM/COWLES)	175703	0.000	0.386	BARNETTE STREET/GILLAM WAY * FBKS <> AIRPORT WAY S
AIRPORT WAY S FRONTAGE RD (GILLIAM/STACIA)	175706	0.000	0.198	BARNETTE STREET/GILLAM WAY * FBKS <> STACIA STREET
AIRPORT WAY S FRONTAGE RD (MARKET)	175704	0.000	0.672	MARKET STREET * FAIRBANKS <> ROAD ENDING
AIRPORT WAY WB - PARKS NB RAMP	175712	0.000	0.510	AIRPORT WAY * FAIRBANKS <> PARKS HIGHWAY
AIRPORT WAY WB - PARKS SB RAMP	175718	0.000	0.100	AIRPORT WAY * FAIRBANKS <> AIRPORT WAY EB - PARKS S
AIRPORT/CLINIC ROAD * EMMONAK	040028	0.000	0.842	ROAD BEGINNING <> OLD AIRPORT ACCESS RD * EMMONAK
AIRSTRIP ROAD * DELTA JCT	185324	0.000	0.156	ROAD BEGINNING <> LARRY SPENGLER ROAD * DELTA JCT
AIRWAY DRIVE (ARLENE) * NORTH POLE	188445	0.000	0.209	ROAD BEGINNING <> ARLENE DRIVE * NORTH POLE
AIRWAY DRIVE (BADGER LOOP) * NORTH POLE	188444	0.000	0.383	ROAD BEGINNING <> ROAD ENDING
ALAGANIK SLOUGH ROAD * CORDOVA	210035	0.000	3.219	COPPER RIVER HIGHWAY <> ROAD ENDING
ALASKA AVENUE * VALDEZ	190903	0.000	0.339	ROAD BEGINNING <> RICHARDSON HIGHWAY
ALASKA COURT * VALDEZ	190586	0.000	0.091	BROADWAY STREET * VALDEZ <> ROAD ENDING
ALASKA HIGHWAY	180000	0.000	197.635	ROAD BEGINNING <> RICHARDSON HIGHWAY

R02-TWF-R032

ALASKA DEPARTMENT OF TRANSPORTATION AND PUBLIC FACILITIES
ROUTES BY DESCRIPTION - CDS ROUTE NUMBERS AS OF 17 July 2007

NORTHERN REGION

ROUTE DESCRIPTION	ROUTE NAME	MILE POINTS FROM	THRU	TERMINI NAME
ALATNA STREET * VALDEZ	190548	0.000	0.129	ROAD BEGINNING <> MEALS AVENUE * VALDEZ
ALBERTA STREET	151220	0.000	0.403	GILMORE TRAIL * FBKS NSB <> ROAD ENDING
ALDER STREET * CORDOVA	210987	0.000	0.077	ALDER WAY * CORDOVA <> YOUNG DRIVE * CORDOVA
ALDER WAY * CORDOVA	210986	0.000	0.047	ALDER STREET * CORDOVA <> BIRCH STREET * CORDOVA
ALDER WAY * VALDEZ	190924	0.000	0.137	SNOWFLAKE CIRCLE * VALDEZ <> ROAD ENDING
ALDERBARAN STREET * HEALY	174036	0.000	0.128	ANTARES STREET * HEALY <> ROAD ENDING
ALICE STREET * KOTZEBUE	220077	0.000	0.177	LAKE STREET (SAND) * KOTZEBUE <> SIXTH STREET SPUR
ALLEY * NOME CITY	168365	0.000	0.203	K STREET EAST * NOME CITY <> N STREET EAST * NOME C
ALPENGLOW LANE * FNSB NW	175137	0.000	0.105	GOLD HILL ROAD * FNSB NW <> ROAD ENDING
ALPHA MAKE ROAD * COPPER CTR	195275	0.000	0.190	WOLF POINT ROAD * COPPER CTR <> ROAD ENDING
ALPHA WAY * FNSB NW	174832	0.000	0.315	QUARTZ ROAD * FNSB NW <> VILLAGE ROAD * FNSB NW
ALPINE VISTA COURT * FNSB NE	151227	0.000	0.238	ROAD BEGINNING <> PINE MEADOWS AVENUE * FNSB NE
ALSTON ROAD * FBX	175920	0.000	0.508	ROAD BEGINNING <> ROAD ENDING
ALTAIR ROAD * HEALY	174040	0.000	0.724	ANTARES STREET * HEALY <> ROAD ENDING
ALUMNI DRIVE * FAIRBANKS	175325	0.000	0.389	TANANA LOOP * FAIRBANKS <> UNIVERSITY AVENUE * FBX
ALYS AVENUE * DELTA JCT CITY	185335	0.000	0.216	LEE LANE * DELTA JCT CITY <> RAE ROAD * DELTA JCT C
AMANDA LOOP * NORTH POLE	188679	0.000	0.462	LAURANCE ROAD * NORTH POLE <> ROAD ENDING
AMBERWOOD COURT * NORTH POLE	188635	0.000	0.040	SILVER STREET * NORTH POLE <> ROAD ENDING
AMBLER SEWAGE LAGOON ROAD	040071	0.000	0.625	ROAD BEGINNING <> ROAD ENDING
AMETHYST LOOP * FNSB NW	174839	0.000	0.624	SAPPHIRE DRIVE * FNSB NW <> SAPPHIRE DRIVE * FNSB N
AMHERST DRIVE * FAIRBANKS	175550	0.000	0.490	CHENA PUMP ROAD * FBX <> ROAD ENDING
AMUKTOOLIK ST/AIRPORT ROAD * GOLOVIN	040038	0.000	1.000	ROAD BEGINNING <> ROAD ENDING
AMUNDESEN STREET * EAGLE	255510	0.000	0.546	TAYLOR HIGHWAY <> FRONT STREET UPPER * EAGLE
ANACONDA COURT * EIELSON	188157	0.000	0.078	OSAGE STREET * EIELSON <> ROAD ENDING
ANDERSON ROAD * ANDERSON	174300	0.000	5.096	CLEAR ROAD * ANDERSON <> ROAD ENDING
ANDY STREET * HEALY	173627	0.000	0.190	LESTER ROAD * HEALY <> ROAD ENDING
ANGIE WAY * NORTH POLE	188579	0.000	0.064	ROAD BEGINNING <> DECKER BOULEVARD * NORTH POLE
ANTARES STREET * HEALY	174045	0.000	1.489	ROAD BEGINNING <> ARCTURUS ROAD * HEALY
ANTENNA ROAD * NOME	166539	0.000	0.987	COUNCIL ROAD * NOME <> ROAD ENDING
ANTOINETTE AVENUE * FAIRBANKS	150175	0.000	0.300	COLLEGE ROAD * FBX <> ROAD ENDING
ANTON AVENUE * NORTH POLE	188684	0.000	0.194	SEAVY DRIVE * NORTH POLE <> IRENE MAE STREET * NORT
ANVIL MOUNTAIN OVERLOOK ROAD	168712	0.000	0.167	ANVIL MOUNTAIN ROAD * NOME <> ROAD ENDING
ANVIL MOUNTAIN ROAD * NOME	168710	0.000	3.644	DEXTER BYPASS * NOME <> DEXTER BYPASS * NOME
ANVIL MOUNTAIN SPUR ROAD * NOME	168711	0.000	0.045	ANVIL MOUNTAIN ROAD * NOME <> ROAD ENDING
APACHE COURT * NORTH POLE	188510	0.000	0.065	PARHAM-MCCORMICK ROAD * NORTH POLE <> ROAD ENDING
ARABIAN COURT * NORTH POLE	188474	0.000	0.136	ROAD BEGINNING <> PALOMINO DRIVE * NORTH POLE
ARAPAHO DRIVE * NORTH POLE	188507	0.000	0.386	PLACK ROAD * NORTH POLE <> ROAD ENDING
ARCHERNAR ROAD * HEALY	174030	0.000	0.323	ANTARES STREET * HEALY <> ROAD ENDING
ARCTIC DRIVE * CIRCLE HOT SPRINGS	152053	0.000	0.289	CIRCLE HOT SPRINGS ROAD <> ROAD ENDING
ARCTIC FOX DRIVE * NORTH POLE	188959	0.000	0.368	PTARMIGAN WAY * NORTH POLE <> BADGER LOOP ROAD * FB
ARCTIC GRAYLING AVENUE * DELTA JCT	185057	0.000	0.791	REMINGTON ROAD * DELTA JCT <> SOUHRADA ROAD * DELTA
ARCTURUS COURT * NORTH POLE	188488	0.000	0.112	HOLLOWELL ROAD * NORTH POLE <> ROAD ENDING
ARCTURUS ROAD * HEALY	174035	0.000	0.372	ANTARES STREET * HEALY <> ROAD ENDING
ARLENE DRIVE * NORTH POLE	188427	0.000	0.357	HURST ROAD * NORTH POLE <> AIRWAY DRIVE (ARLENE) *
ARMITAGE ROAD * SALCHA	188006	0.000	0.162	OLD RICH/OLD VALDEZ TRAIL @ SALCHA <> ERIC STREET *
ARROWWOOD AVENUE * NORTH POLE	188576	0.000	0.087	NELSON ROAD * NORTH POLE <> ROAD ENDING
ASPEN AVENUE * DELTA JCT	185353	0.000	0.404	TAMARAC WAY * DELTA JCT <> JACK WARREN ROAD * DELTA
ASPEN STREET * ANDERSON	174315	0.000	0.247	ANDERSON ROAD * ANDERSON <> LIONS DRIVE * ANDERSON
ASPEN STREET * DELTA JCT	185505	0.000	0.177	RIKA'S ROAD * DELTA JCT <> BIRCH WAY * DELTA JCT
ASPEN STREET * FAIRBANKS	150127	0.000	0.530	HANSON ROAD * FAIRBANKS <> ROAD ENDING

R02-TWF-R032

ALASKA DEPARTMENT OF TRANSPORTATION AND PUBLIC FACILITIES
ROUTES BY DESCRIPTION - CDS ROUTE NUMBERS AS OF 17 July 2007

NORTHERN REGION

ROUTE DESCRIPTION	ROUTE NAME	MILE POINTS FROM	THRU	TERMINI NAME
ASPEN STREET * GLENNALLEN	139955	0.000	0.161	GLENN HIGHWAY <> BURMA ROAD * GLENNALLEN
ASPEN WAY * TOK	182062	0.000	0.355	A STREET EAST * TOK <> D STREET EAST * TOK
ASPEN WAY * VALDEZ	190928	0.000	0.079	WHISPERING SPRUCE DRIVE * VALDEZ <> ROAD ENDING
ASPENWOOD DRIVE * FNSB SW	174857	0.000	0.099	ROAD BEGINNING <> CRIPPLE CREEK ROAD * FNSB SW
ASTER DRIVE * NORTH POLE	188976	0.000	0.722	MARIGOLD ROAD * FNSB SE <> MARIGOLD ROAD * FNSB SE
ATHENA CIRCLE * NORTH POLE	188537	0.000	1.439	PLACK ROAD * NORTH POLE <> ROAD ENDING
ATIGUN DRIVE * VALDEZ	191003	0.000	0.296	SALCHA WAY * VALDEZ <> ROAD ENDING
ATIGUN STREET * FNSB SE	189117	0.000	0.102	BRADWAY ROAD * FBX <> ROAD ENDING
AUBURN DRIVE * FAIRBANKS	150150	0.000	0.917	FARMERS LOOP * FBX <> ROAD ENDING
AURORA (SCHOOL) ROAD * GLENNALLEN	139900	0.000	0.415	GLENN HIGHWAY <> ROAD ENDING
AURORA AVENUE * DELTA JCT CITY	185213	0.000	0.556	HEALY STREET LOWER * DELTA JCT CITY <> DEBORAH STRE
AURORA DRIVE * FAIRBANKS	150125	0.000	0.854	COLLEGE ROAD * FBX <> JOHANSEN WB - AURORA NB RAMP
AVENUE OF FLAGS * FAIRBANKS NE	175711	0.000	0.884	LATHROP STREET <> PEGER ROAD * FBX
AZURITE DRIVE * FNSB NW	174840	0.000	0.771	SAPPHIRE DRIVE * FNSB NW <> ROAD ENDING
B STREET * ANDERSON	174335	0.000	0.154	ANDERSON ROAD * ANDERSON <> ROAD ENDING
B STREET * FAIRBANKS	150048	0.000	0.550	BARANOF AVENUE * FAIRBANKS <> ROAD ENDING
B STREET * GULKANA	195715	0.000	0.137	SECOND STREET WEST * GULKANA <> THIRD STREET * GULK
B STREET * NOME CITY	168543	0.000	0.197	FOURTH AVENUE WEST * NOME CITY <> ROAD ENDING
B STREET EAST * TOK	181850	0.000	0.130	ALASKA HIGHWAY <> CHENA WAY * TOK
B STREET EXT * HEALY	173305	0.000	0.083	OTTO LAKE ROAD * HEALY <> ROAD ENDING
B STREET NORTH * NENANA CITY	174527	0.000	0.204	THIRD STREET * NENANA CITY <> FRONT STREET (PORT AC
B STREET SOUTH * NENANA CITY	174525	0.000	0.331	EIGHTH STREET * NENANA CITY <> THIRD STREET * NENAN
B STREET WEST * TOK	181908	0.000	0.139	SPRUCE STREET * TOK <> CHENA WAY * TOK
BADGER - RICH EB RAMP (NP)	180009	0.000	0.560	SANTA CLAUS LANE * NORTH POLE <> RICHARDSON HIGHWAY
BADGER - RICH WB ON RAMP (NP)	180011	0.000	0.560	BADGER LOOP ROAD * FBX <> RICHARDSON HIGHWAY
BADGER LOOP - RICH NB RAMP * FBX	188808	0.000	0.632	BADGER LOOP ROAD * FBX <> RICHARDSON HIGHWAY
BADGER LOOP - RICH SB RAMP * FBX	188807	0.000	0.463	RICH SB - BADGER LOOP RAMP <> RICHARDSON HIGHWAY
BADGER LOOP ROAD * FBX	188800	0.000	11.174	RICH SB - BADGER LOOP RAMP <> SANTA CLAUS LANE * NO
BADGER/RICH NB FRONTAGE ROAD * FBX	188803	0.000	0.457	BADGER/RICH SB FRONTAGE ROAD * FBX <> ROAD ENDING
BADGER/RICH SB FRONTAGE ROAD * FBX	188802	0.000	0.935	RICH SB - BADGER LOOP RAMP <> ROAD ENDING
BAKER STREET * EIELSON	188183	0.000	0.335	OLD RICH @ EIELSON <> ROAD ENDING
BALCH WAY	187700	0.000	0.514	RICHARDSON HIGHWAY <> RICHARDSON HIGHWAY
BALLAINE ROAD * FAIRBANKS	150145	0.000	4.334	FARMERS LOOP * FBX <> GOLDSTREAM ROAD
BALLPARK LANE * GLENNALLEN	139905	0.000	0.503	GLENN HIGHWAY <> ROAD ENDING
BARANOF AVENUE * FAIRBANKS	150047	0.000	0.390	HAMILTON AVENUE * FAIRBANKS <> C STREET * FAIRBANKS
BARLEY WAY * DELTA JCT	185115	0.000	16.076	ROAD BEGINNING <> CHASE ROAD * DELTA JCT
BARNACLE BLVD * CORDOVA	210515	0.000	0.102	BOAT DOCK ROAD * CORDOVA <> SEAGULL AVENUE * CORDOV
BARNETTE STREET * FAIRBANKS	176421S1	0.000	0.470	22ND AVENUE * FAIRBANKS <> ROAD ENDING
BARNETTE STREET/GILLAM WAY * FBKS	176421	0.000	0.990	1ST/2ND/WILBUR * FAIRBANKS <> ROAD ENDING
BARROW STREET * NORTH POLE	188651	0.000	0.123	LAURANCE ROAD * NORTH POLE <> ROAD ENDING
BAURICK COURT * FNSB SW	175536	0.000	0.191	ROAD BEGINNING <> ROSIE CREEK RD @ CHENA RIDGE * FN
BEACH ROAD * KOTZEBUE	220083	0.000	2.109	ROAD BEGINNING <> AIR FORCE ROAD * KOTZEBUE
BEACH ROAD NORTH * TELLER	167016	0.000	0.259	ROAD BEGINNING <> NOME/TELLER HIGHWAY
BEACH ROAD SOUTH * TELLER	167015	0.000	0.618	NOME/TELLER HIGHWAY <> ROAD ENDING
BEACH ROAD WYE * KOTZEBUE	220081	0.000	0.049	BEACH ROAD * KOTZEBUE <> AIR FORCE ROAD * KOTZEBUE
BEAR AVENUE * DELTA JCT CITY	185073	0.000	0.295	SIXTH STREET * DELTA JCT CITY <> SECOND STREET * DE
BEAR AVENUE * NORTH POLE	188490	0.000	0.876	HOLLOWELL ROAD * NORTH POLE <> BROCK ROAD * FNSB SE
BEAR COURT * DELTA JCT CITY	185415	0.000	0.202	BEAR COURT SOUTH * DELTA JCT CITY <> BEAR COURT NOR
BEAR COURT NORTH * DELTA JCT CITY	185414	0.000	0.395	MIL-TAN ROAD * DELTA JUNCTION <> BEAR COURT * DELTA
BEAR COURT SOUTH * DELTA JCT CITY	185416	0.000	0.423	MIL-TAN ROAD * DELTA JUNCTION <> BEAR COURT * DELTA

R02-TWF-R032

ALASKA DEPARTMENT OF TRANSPORTATION AND PUBLIC FACILITIES
ROUTES BY DESCRIPTION - CDS ROUTE NUMBERS AS OF 17 July 2007

NORTHERN REGION

ROUTE DESCRIPTION	ROUTE NAME	MILE POINTS FROM	THRU	TERMINI NAME
BEAVER VILLAGE STREETS	208000	0.000	0.360	ROAD BEGINNING <> ROAD ENDING
BECKER RIDGE ROAD * FAIRBANKS NSB	175555	0.000	1.424	ROAD BEGINNING <> ROAD ENDING
BECKY LANE * DELTA JCT	185342	0.000	0.135	RICHARDSON HIGHWAY <> ROAD ENDING
BECKY STREET * FNSB SE	189134	0.000	0.307	BRADWAY ROAD * FBX <> ROMA STREET * FNSB SE
BEECH DRIVE * NORTH POLE	188771	0.000	0.231	CONIFER DRIVE * NORTH POLE <> WHITE SPRUCE DRIVE *
BEGGERS ROOST ROAD * FNSB NW	175461	0.000	0.239	ROAD BEGINNING <> ESTER DOME ROAD * FNSB NW
BELANGER PASS ROAD	138190	0.000	1.446	GLENN HIGHWAY <> ROAD ENDING
BELLVILLE COURT * FNSB NE	151213	0.000	0.071	GILMORE TRAIL * FBKS NSB <> ROAD ENDING
BELLWOOD STREET * EIELSON	188161	0.000	0.209	OLD RICH @ EIELSON <> MONTANA CIRCLE * EIELSON
BELMONT STREET * NOME CITY	168105	0.000	0.124	SEPPALA DRIVE * NOME CITY <> MCLAIN STREET * NOME C
BENN LANE * FNSB SE	189131	0.000	0.924	ROAD BEGINNING <> BRADWAY ROAD * FBX
BENNETT ROAD * FBKS NSB	151010	0.000	1.482	CHENA HOT SPRINGS ROAD * FBKS NSB <> STEELE CREEK R
BENTLEY DRIVE * FAIRBANKS	150049	0.000	0.790	SLATER DRIVE * FAIRBANKS <> ROAD ENDING
BENTLEY TRUST ROAD * FBX	150102	0.000	0.630	ILLINOIS STREET * FBX <> OLD STEESE @ FAIRBANKS * F
BERGSTAD STREET * DELTA JCT CITY	185187	0.000	0.270	ALASKA HIGHWAY <> ROAD ENDING
BERING STREET * NOME CITY	168500	0.000	0.590	FRONT STREET * NOME CITY <> NOME BYPASS * NOME CITY
BERM ROAD * DELTA JCT	185436	0.000	2.470	MAIN STREET USA * DELTA JCT <> TANANA LOOP EXTENSIO
BERRY STREET * EAGLE	255520	0.000	0.379	5TH AVENUE * EAGLE <> ROAD ENDING
BERTON ROAD * FNSB SW	175149	0.000	0.160	PARKS HIGHWAY <> MIDWAY PLACER ROAD * FNSB SW
BESSE BARNABAS TRAIL * SALCHA	187215	0.000	0.560	ROAD BEGINNING <> ROAD ENDING
BETTY STREET * FAIRBANKS	176365	0.000	0.290	ROAD BEGINNING <> ROAD ENDING
BIA ROAD * COPPER CENTER	195535	0.000	0.564	OLD RICH @ COPPER CENTER <> OLD RICH @ COPPER CENTE
BIAS DRIVE * FNSB NE	151035	0.000	1.450	CHENA HOT SPRINGS ROAD * FBKS NSB <> ROAD ENDING
BIATHALON AVENUE * NORTH POLE	188702	0.000	0.491	NEWBY ROAD * NORTH POLE <> SEAVY DRIVE * NORTH POLE
BIG HURRAH ROAD * COUNCIL	166510	0.000	3.000	COUNCIL ROAD * NOME <> ROAD ENDING
BIRCH CREEK ROAD * STEESE HWY	152037	0.000	0.442	STEESE EXPRESSWAY/HIGHWAY <> ROAD ENDING
BIRCH HILL ACCESS ROAD * FAIRBANKS	150800	0.000	1.888	FAIRHILL ROAD * FAIRBANKS <> ROAD ENDING
BIRCH LAKE ROAD * BIRCH LAKE	186505	0.000	0.443	RICHARDSON HIGHWAY <> ROAD ENDING
BIRCH LANE * FAIRBANKS	175860	0.000	0.760	LOFTUS ROAD * FAIRBANKS <> WILCOX AVENUE * FAIRBANK
BIRCH STREET * ANDERSON	174305	0.000	0.165	ANDERSON ROAD * ANDERSON <> SPRUCE STREET * ANDERSO
BIRCH STREET * CIRCLE HOT SPRINGS	152049	0.000	0.236	CIRCLE HOT SPRINGS ROAD <> ROAD ENDING
BIRCH STREET * CORDOVA	210985	0.000	0.089	EYAK LAKE ROAD * CORDOVA <> YOUNG DRIVE * CORDOVA
BIRCH STREET * GLENNALLEN	139945	0.000	0.162	GLENN HIGHWAY <> BURMA ROAD * GLENNALLEN
BIRCH WAY * DELTA JCT	185504	0.000	0.164	GOLDRUSH TRAIL * DELTA JCT <> COTTONWOOD ROAD * DEL
BISON STREET * KOTZEBUE	220035	0.000	0.334	SHORE LANE * KOTZEBUE <> CARIBOU DRIVE * KOTZEBUE
BISON WAY * DELTA JCT	185357	0.000	0.250	JACK WARREN ROAD * DELTA JCT <> ROAD ENDING
BLACK SAND ROAD * FNSB NE	151329	0.000	0.274	GOLD MINE TRAIL ROAD * FNSB NE <> ROAD ENDING
BLACKBURN AVENUE * TOK	181987	0.000	0.998	PRINGLE ROAD * TOK <> ALASKA HIGHWAY
BLACKBURN WAY * NORTH POLE	188497	0.000	0.866	BONA STREET * NORTH POLE <> ROAD ENDING
BLACKSHEEP DRIVE * CORDOVA	210018	0.000	0.133	COPPER RIVER HIGHWAY <> ROAD ENDING
BLACKSTONE ROAD * NORTH POLE	188521	0.000	0.709	ROAD BEGINNING <> PLACK ROAD * NORTH POLE
BLANKET BLVD	188857	0.000	0.460	5TH AVENUE (E OF OLD RICH) * NORTH POLE <> ROAD END
BLESSING AVENUE * NORTH POLE	188626	0.000	0.486	NELSON ROAD * NORTH POLE <> GORDON ROAD * NORTH POL
BLIND MOSES ROAD * FNSB NW	174823	0.000	0.248	OLD NENANA HWY * FNSB NW <> ROAD ENDING
BLITZEN DRIVE * NORTH POLE	188756	0.000	0.155	OLD MISSION ROAD * NORTH POLE <> KRIS KRINGLE DRIVE
BLOSSUM COURT * NORTH POLE	188414	0.000	0.047	ROAD BEGINNING <> TIMBERPARK LOOP * NORTH POLE
BLUE JAY WAY * NORTH POLE	188418	0.000	0.049	INDEPENDENCE CIRCLE * NORTH POLE <> ROAD ENDING
BLUEBELL STREET * FAIRBANKS	176446	0.000	0.150	KENNICOTT AVENUE * FAIRBANKS <> ROAD ENDING
BLUEBERRY HILL ROAD * VALDEZ	190582	0.000	0.387	SALMONBERRY WAY * VALDEZ <> EGAN DRIVE * VALDEZ
BLUEBERRY LAKE ROAD	192200	0.000	0.950	RICHARDSON HIGHWAY <> ROAD ENDING

R02-TWF-R032

ALASKA DEPARTMENT OF TRANSPORTATION AND PUBLIC FACILITIES
ROUTES BY DESCRIPTION - CDS ROUTE NUMBERS AS OF 17 July 2007

NORTHERN REGION

ROUTE DESCRIPTION	ROUTE NAME	MILE POINTS FROM	THRU	TERMINI NAME
BLUEBERRY WAY * DELTA JCT	185249	0.000	0.639	CRANBERRY DRIVE * DELTA JCT <> NISTLER ROAD * DELTA
BLUEBIRD AVENUE * FNSB NW	175110	0.000	0.108	ROAD BEGINNING <> HENDERSON ROAD * FNSB NW
BLUEGRASS DRIVE * FNSB SW	174866	0.000	2.058	CRIPPLE CREEK ROAD * FNSB SW <> ISBERG ROAD EAST *
BLUFF TRAIL * CORDOVA	210156	0.000	0.023	ROAD BEGINNING <> FIRST STREET SOUTH * CORDOVA
BOARDWALK WAY * CORDOVA	210912	0.000	0.048	RAILROAD ROW * CORDOVA <> ROAD ENDING
BOAT DOCK ROAD * CORDOVA	210512	0.000	0.035	BARNACLE BLVD * CORDOVA <> CANNERY ROAD/ORCA INLET
BOAT RAMP ROAD * MINTO	153036	0.000	0.418	MINTO ROAD #10 * MINTO <> MINTO ROAD * ELLIOTT HWY
BOAT STREET * FBX	175831	0.000	0.620	HOSELTON ROAD * FBX <> ROAD ENDING
BOATERS LANE * FNSB NW	175135	0.000	0.105	GOLD HILL ROAD * FNSB NW <> ROAD ENDING
BONA STREET * NORTH POLE	188477	0.000	0.502	ROAD BEGINNING <> REPP ROAD * NORTH POLE
BOONDOX DRIVE * SALCHA	187702	0.000	0.083	ROAD BEGINNING <> RICHARDSON HIGHWAY
BORDA STREET * NORTH POLE	188373	0.000	0.665	PEEDE ROAD * NORTH POLE <> ROAD ENDING
BOREALIS AVENUE * TOK	181980	0.000	3.993	MACKENZIE TRAIL * TOK <> D STREET EAST * TOK
BORNITE ROAD * HEALY	173521	0.000	0.084	SULFIDE ROAD * HEALY <> ROAD ENDING
BOULDER AVENUE * NORTH POLE	188884	0.000	0.710	ROAD BEGINNING <> PERIDOT STREET * NORTH POLE
BOYD LANE * DELTA JCT CITY	185388	0.000	0.109	REEVE AVENUE * DELTA JCT CITY <> ROAD ENDING
BRADWAY ROAD * FBX	188810	0.000	4.417	DENNIS ROAD * FNSB SE <> ROAD ENDING
BRANCH AVENUE * NORTH POLE	188630	0.000	0.316	NELSON ROAD * NORTH POLE <> SILVER STREET * NORTH P
BREAKWATER AVENUE * CORDOVA	210110	0.000	0.218	RAILROAD AVENUE * CORDOVA <> ROAD ENDING
BREAKWATER AVENUE * VALDEZ	190503	0.000	0.068	ROAD BEGINNING <> FIDALGO STREET * VALDEZ
BREMNER STREET * VALDEZ	190547	0.000	0.133	ROAD BEGINNING <> MEALS AVENUE * VALDEZ
BRENWICK-CRAIG ROAD * COPPER CENTER	195200	0.000	26.000	OLD RICH @ COPPER CENTER <> ROAD ENDING
BREWIS BLVD * DELTA JCT CITY	185330	0.000	0.326	RICHARDSON HIGHWAY <> ALYS AVENUE * DELTA JCT CITY
BRIARWOOD WAY * NORTH POLE	188512	0.000	0.162	ROSEWOOD DRIVE * NORTH POLE <> APACHE COURT * NORTH
BRIDGE STREET * FBKS NSB	151017	0.000	0.135	OLD CHENA HOT SPRINGS RD <> CHENA HOT SPRINGS ROAD
BRIDGEWATER DRIVE * FAIRBANKS	150123	0.000	0.980	ROAD BEGINNING <> ROAD ENDING
BRIER ROAD * STEESE HWY	152004	0.000	0.498	OLD STEESE @ PEDRO CREEK <> ROAD ENDING
BROADWAY STREET * VALDEZ	190585	0.000	0.081	ROAD BEGINNING <> ALASKA COURT * VALDEZ
BROCK ROAD * FNSB SE	188335	0.000	2.490	WHITMAN ROAD * NORTH POLE <> NATALIE AVENUE * NORTH
BROOKVIEW LANE * NORTH POLE	188430	0.000	0.209	OUTSIDE HURST BLVD * NORTH POLE <> OUTSIDE BOULEVAR
BROWNING AVENUE * CORDOVA	210905	0.000	0.207	COPPER RIVER HIGHWAY <> FIFTH STREET * CORDOVA
BUDDY LANE * DELTA JCT CITY	185412	0.000	0.100	MIL-TAN ROAD * DELTA JUNCTION <> ROAD ENDING
BUENO ROAD * DELTA JCT	185152	0.000	0.217	ROAD BEGINNING <> CLEARWATER ROAD * DELTA JCT
BUFFALO AVENUE * DELTA JCT CITY	185075	0.000	0.200	SIXTH STREET * DELTA JCT CITY <> TANANA STREET * DE
BULLION DRIVE * FNSB NE	151306	0.000	1.409	ROAD BEGINNING <> RAMPAGE COURT * FNSB NE
BUMPY ROAD * NORTH POLE	188564	0.000	0.295	WOLFPACK STREET * NORTH POLE <> NELSON ROAD * NORTH
BUNCHBERRY LANE * FNSB NW	175115	0.000	0.250	DEUCE STREET * FNSB NW <> ROAD ENDING
BURMA ROAD * GLENNALLEN	139810	0.000	0.275	AURORA (SCHOOL) ROAD * GLENNALLEN <> TERRACE (SUBDI
BUTCH KUTH AVENUE * TOK	182054	0.000	2.916	TOK CUTOFF HIGHWAY <> ROAD ENDING
BUTTE COURT * EIELSON	188165	0.000	0.029	MONTANA CIRCLE * EIELSON <> ROAD ENDING
BUTTE STREET * DELTA JCT CITY	185214	0.000	0.195	AURORA AVENUE * DELTA JCT CITY <> SALCHA AVENUE * D
C STREET * ANDERSON	174345	0.000	0.247	ANDERSON ROAD * ANDERSON <> SECOND STREET * ANDERSO
C STREET * FAIRBANKS	150046	0.000	0.540	ROAD BEGINNING <> BARANOF AVENUE * FAIRBANKS
C STREET * GULKANA	195725	0.000	0.209	SECOND STREET WEST * GULKANA <> THIRD STREET * GULK
C STREET * NENANA CITY	174535	0.000	0.806	AIRPORT ROAD * NENANA <> FRONT STREET (PORT ACCESS)
C STREET EXTENSION WEST * TOK	181920	0.000	0.746	BOREALIS AVENUE * TOK <> PROSPECTOR WAY * TOK
C STREET WEST * NOME CITY	168505	0.000	0.271	FIRST AVENUE WEST * NOME CITY <> FIFTH AVENUE * NOM
C STREET WEST * TOK	181910	0.000	0.515	WILLOW AVENUE WEST * TOK <> MOOSEHORN ROAD * TOK
C-1 ACCESS ROAD	040080	0.000	0.100	ROAD BEGINNING <> ROAD ENDING
C-3 ACCESS ROAD	040081	0.000	0.375	RICHARDSON HIGHWAY <> ROAD ENDING

R02-TWF-R032

ALASKA DEPARTMENT OF TRANSPORTATION AND PUBLIC FACILITIES
ROUTES BY DESCRIPTION - CDS ROUTE NUMBERS AS OF 17 July 2007

NORTHERN REGION

ROUTE DESCRIPTION	ROUTE NAME	MILE POINTS FROM	THRU	TERMINI NAME
CABIN LAKE ROAD * CORDOVA	210028	0.000	1.240	COPPER RIVER HIGHWAY <> ROAD ENDING
CACHE WAY * NORTH POLE	188776	0.000	0.137	DAWSON ROAD (ST NICHOLAS) * NORTH POLE <> JONY DAN
CALLAHAN WAY * DELTA JCT	185373	0.000	0.434	JACK WARREN ROAD * DELTA JCT <> ROAD ENDING
CALYPSO COURT * SALCHA	187032	0.000	0.168	ROAD BEGINNING <> SNOWBERRY DRIVE * SALCHA
CAMELIARD ROAD * NORTH POLE	188606	0.000	0.050	HOUGHTON HILL DRIVE * NORTH POLE <> ROAD ENDING
CAMPGROUND ROAD * EAGLE	255595	0.000	1.017	ROAD BEGINNING <> CHAMBERLIN STREET * EAGLE
CAMPUS ROAD * GLENNALLEN	139965	0.000	0.187	COLLEGE ROAD * GLENNALLEN <> ROAD ENDING
CANADAY ROAD * SALCHA	187500	0.000	1.876	RICHARDSON HIGHWAY <> ROAD ENDING
CANDLE LITE LOOP * FNSB SE	188967	0.000	0.294	BADGER LOOP ROAD * FBX <> BADGER LOOP ROAD * FBX
CANNERY ROAD/ORCA INLET * CORDOVA	210500	0.000	2.146	COPPER RIVER HIGHWAY <> ROAD ENDING
CANNERY ROW * CORDOVA	210505	0.000	0.073	COPPER RIVER HIGHWAY <> ROAD ENDING
CANTWELL ROAD	172600	0.000	1.836	PARKS HIGHWAY <> REINDEER AVENUE * CANTWELL
CANTWELL SCHOOL ROAD	172700	0.000	0.400	DENALI HIGHWAY <> OLD ANCHORAGE-FAIRBANKS HIGHWAY
CAPE DECEIT ROAD * DEERING	040057	0.000	2.000	ROAD BEGINNING <> ROAD ENDING
CARAT LOOP * FNSB SE	189125	0.000	1.556	BRADWAY ROAD * FBX <> BRADWAY ROAD * FBX
CARBON WAY * HEALY	173530	0.000	0.808	HEALY SCHOOL ROAD * HEALY <> HEALY SPUR ROAD * HEAL
CARIBOU AVENUE * DELTA JCT CITY	185077	0.000	0.073	SIXTH STREET * DELTA JCT CITY <> FIFTH STREET * DEL
CARIBOU DRIVE * KOTZEBUE	220054	0.000	0.539	TED STEVENS WAY * KOTZEBUE <> ROAD ENDING
CARIBOU STREET * TELLER	167030	0.000	0.042	GRANTLEY AVENUE * TELLER <> NOME/TELLER HIGHWAY
CARR AVENUE * FAIRBANKS	150124	0.000	0.690	ROAD BEGINNING <> ROAD ENDING
CARRIE LYNN DRIVE * NORTH POLE	188355	0.000	0.445	LISA ANN DRIVE * NORTH POLE <> BROCK ROAD * FNSB SE
CARSTENS WAY * NOME CITY	168695	0.000	0.090	FRONT STREET * NOME CITY <> THIRD AVENUE EAST * NOM
CARTLEB ROAD * FNSB NE	151229	0.000	0.438	GILMORE TRAIL * FBKS NSB <> ROAD ENDING
CASTELL ALLEY * NOME CITY	168536	0.000	0.277	F STREET WEST * NOME CITY <> BERING STREET * NOME C
CECILE STREET * NORTH POLE	188685	0.000	0.233	ANTON AVENUE * NORTH POLE <> IRENE MAE STREET * NOR
CEDAR STREET * CORDOVA	210995	0.000	0.096	EYAK LAKE ROAD * CORDOVA <> ROAD ENDING
CEDAR STREET * DELTA JCT CITY	185188	0.000	0.230	ROAD BEGINNING <> BERGSTAD STREET * DELTA JCT CITY
CEMETARY ROAD * CIRCLE HOT SPRINGS	152057	0.000	0.383	CIRCLE HOT SPRINGS ROAD <> ROAD ENDING
CEMETARY ROAD * NENANA	174582	0.000	0.576	ROAD BEGINNING <> PARKS HIGHWAY
CEMETARY ROAD * NOME CITY	168205	0.000	0.289	SEPPALA DRIVE * NOME CITY <> CENTER CREEK ROAD * NO
CEMETERY ROAD * KOTZEBUE	220091	0.000	0.128	TED STEVENS WAY * KOTZEBUE <> ROAD ENDING
CENTER CREEK ROAD * NOME CITY	168200	0.000	2.564	SEPPALA DRIVE * NOME CITY <> NOME/TELLER HIGHWAY
CENTER DRIVE * CORDOVA	210920	0.000	0.205	CHASE AVENUE * CORDOVA <> ROAD ENDING
CENTER STREET * TOK	181800	0.000	0.211	ALASKA HIGHWAY <> 2ND AVENUE EAST * TOK
CENTRAL AVENUE * EIELSON AFB	188105	0.000	0.074	RICHARDSON HIGHWAY <> OLD RICH @ EIELSON
CHACOCITE PLACE * HEALY	173524	0.000	0.077	SULFIDE ROAD * HEALY <> ROAD ENDING
CHALCOPYRITE PLACE * HEALY	173525	0.000	0.092	SULFIDE ROAD * HEALY <> ROAD ENDING
CHALET DRIVE * VALDEZ	190930	0.000	0.648	ALDER WAY * VALDEZ <> RICHARDSON HIGHWAY
CHALKYITSIK VILLAGE	158000	0.000	1.440	ROAD BEGINNING <> ROAD ENDING
CHAMBERLIN STREET * EAGLE	255530	0.000	0.384	5TH AVENUE * EAGLE <> ROAD ENDING
CHANDALAR DRIVE * FAIRBANKS	175320	0.000	0.480	ROAD BEGINNING <> ROAD ENDING
CHARLES STREET * FAIRBANKS	176320	0.000	0.460	ILLINOIS STREET * FBX <> ROAD ENDING
CHASE AVENUE * CORDOVA	210915	0.000	0.638	COPPER RIVER HIGHWAY <> EYAK LAKE ROAD * CORDOVA
CHASE ROAD * DELTA JCT	185117	0.000	1.001	BARLEY WAY * DELTA JCT <> HANSON ROAD * DELTA JCT
CHATANIKA RIVER ROAD * STEESE HWY	152018	0.000	0.273	STEESE EXPRESSWAY/HIGHWAY <> ROAD ENDING
CHENA HOT SPR-CIRCLE HOT SPR CONN RTE (AHS PRO	040063	0.000	55.000	CHENA HOT SPRINGS ROAD * FBKS NSB <> PORTAGE CREEK
CHENA HOT SPRINGS ROAD * FBKS NSB	151000	0.000	0.154	OLD STEESE @ FOX * FAIRBANKS <> CHS RD - STEESE SB
CHENA HOT SPRINGS ROAD * FBKS NSB	151000	0.182	56.424	ROAD CONTINUES <> CHENA HOT SPR-CIRCLE HOT SPR CONN
CHENA PUMP ROAD * FBX	175510	0.000	4.601	CHENA RIDGE ROAD * FBX <> GEIST ROAD * FBX
CHENA RIDGE ROAD * FBX	175500	0.000	8.111	GEIST ROAD * FBX <> CHENA PUMP ROAD * FBX

R02-TWF-R032

ALASKA DEPARTMENT OF TRANSPORTATION AND PUBLIC FACILITIES
ROUTES BY DESCRIPTION - CDS ROUTE NUMBERS AS OF 17 July 2007

NORTHERN REGION

ROUTE DESCRIPTION	ROUTE NAME	MILE POINTS FROM	THRU	TERMINI NAME
CHENA RIDGE SPUR ROAD	175502	0.000	0.539	PARKS SB - GEIST RAMP <> CHENA RIDGE ROAD * FBX
CHENA RIDGE SPUR WYE	175511	0.000	0.064	PARKS SB - GEIST RAMP <> CHENA RIDGE SPUR ROAD
CHENA SMALL TRACTS ROAD * FBX	175515	0.000	0.882	CHENA PUMP ROAD * FBX <> ROAD ENDING
CHENA STREET * DELTA JCT CITY	185234	0.000	0.228	HARPER AVENUE * DELTA JCT CITY <> CLEARWATER AVENUE
CHENA STREET * VALDEZ	190546	0.000	0.129	ROAD BEGINNING <> MEALS AVENUE * VALDEZ
CHENA WAY * TOK	182060	0.000	0.976	C STREET WEST * TOK <> D STREET EAST * TOK
CHENEGA AVENUE * VALDEZ	190521	0.000	0.118	PIONEER DRIVE * VALDEZ <> EGAN DRIVE * VALDEZ
CHICKEN/AIRPORT ROAD * CHICKEN	250400	0.000	0.709	TAYLOR HIGHWAY <> ROAD ENDING
CHIEF JOHN DRIVE * FNSB SW	175527	0.000	1.168	ROAD BEGINNING <> MELANIE LANE * FNSB SW
CHILDS GLACIER ROAD * CORDOVA	210055	0.000	0.671	COPPER RIVER HIGHWAY <> ROAD ENDING
CHISTOCHINA LANE * VALDEZ	190565	0.000	0.042	ROAD BEGINNING <> KLUTINA STREET * VALDEZ
CHITINA AVENUE * VALDEZ	190535	0.000	0.179	RICHARDSON HIGHWAY <> HARBOR DRIVE NORTH * VALDEZ
CHITINA ROAD * CHITINA	198520	0.000	0.151	EDGERTON HWY/MCCARTHY RD <> EDGERTON HWY/MCCARTHY R
CHITITU ROAD	198036	0.000	6.500	DAN CREEK ROAD <> ROAD ENDING
CHRISTIE DRIVE * NORTH POLE	188560	0.000	0.213	ROAD BEGINNING <> NELSON ROAD * NORTH POLE
CHRISTINE DRIVE * NORTH POLE	188471	0.000	0.919	REPP ROAD * NORTH POLE <> ROAD ENDING
CHS RD - STEESE NB RAMP	150930	0.000	0.290	CHENA HOT SPRINGS ROAD * FBKS NSB <> STEESE EXPRESS
CHS RD - STEESE SB RAMP	150920	0.000	0.290	CHENA HOT SPRINGS ROAD * FBKS NSB <> STEESE EXPRESS
CIRCLE CITY STREETS	159000	0.000	0.440	ROAD BEGINNING <> ROAD ENDING
CIRCLE HOT SPRINGS ROAD	152050	0.000	8.377	STEESE EXPRESSWAY/HIGHWAY <> PORTAGE CREEK ROAD * C
CIRCLE LOOP ROAD * NORTH POLE	188649	0.000	0.505	LAURANCE ROAD * NORTH POLE <> LAURANCE ROAD * NORTH
CITY LIGHTS BOULEVARD * FAIRBANKS	150075	0.000	0.570	JOHANSEN EXPRESSWAY <> FAIRHILL ROAD * FAIRBANKS
CITY SHOP ROAD * CORDOVA	210922	0.000	0.296	LE FEVRE STREET * CORDOVA <> COPPER RIVER HIGHWAY
CLARENCE ROAD * BREVIG MISSION	169800	0.000	6.300	ROAD BEGINNING <> ROAD ENDING
CLARK DRIVE * TOK	181964	0.000	0.493	FAYLES DRIVE * TOK <> MACKENZIE TRAIL * TOK
CLARK STREET * VALDEZ	190527	0.000	0.206	EGAN DRIVE * VALDEZ <> KLUTINA STREET * VALDEZ
CLAUDE STREET * EIELSON	188179	0.000	0.289	RICHARDSON HIGHWAY <> ROAD ENDING
CLAY STREET * FAIRBANKS	176450	0.000	0.250	WENDELL STREET <> ROAD ENDING
CLEAR CREEK ROAD * ANDERSON	174309	0.000	0.068	ANDERSON ROAD * ANDERSON <> ROAD ENDING
CLEAR ROAD * ANDERSON	174350	0.000	1.939	PARKS HIGHWAY <> ROAD ENDING
CLEARWATER AVENUE NORTH * DELTA JCT CITY	185232	0.000	0.553	NISTLER ROAD * DELTA JCT <> RAPIDS STREET * DELTA J
CLEARWATER AVENUE SOUTH * DELTA JCT CITY	185021	0.000	0.554	ALASKA HIGHWAY <> NISTLER ROAD * DELTA JCT
CLEARWATER EXTENSION * DELTA JCT	185027	0.000	0.560	REMINGTON ROAD * DELTA JCT <> ROAD ENDING
CLEARWATER LAKE ROAD * DELTA JCT	185041	0.000	0.214	FAIRWATER AVENUE * DELTA JCT <> ROAD ENDING
CLEARWATER ROAD * DELTA JCT	185150	0.000	5.323	ALASKA HIGHWAY <> REMINGTON ROAD * DELTA JCT
CLIFFSIDE COURT * VALDEZ	190514	0.000	0.086	MINERAL CREEK ROAD * VALDEZ <> ROAD ENDING
CLIFTON AVENUE * VALDEZ	190516	0.000	0.285	HAZELET AVENUE * VALDEZ <> FIDALGO STREET * VALDEZ
CLINE ROAD * NORTH POLE	188391	0.000	0.171	PEEDE ROAD * NORTH POLE <> ROAD ENDING
CLOUD ROAD * FNSB SE	189059	0.000	0.700	PERSINGER DRIVE <> ROAD ENDING
CLOUDBERRY LANE * FNSB NW	175122	0.000	0.282	GOLD HILL ROAD * FNSB NW <> YANA COURT * FNSB NW
CLYDESDALE DRIVE * NORTH POLE	188472	0.000	0.653	PALOMINO DRIVE * NORTH POLE <> BROCK ROAD * FNSB SE
COACHMAN LANE * NORTH POLE	188481	0.000	0.131	ROAD BEGINNING <> REPP ROAD * NORTH POLE
COAL STREET * HEALY	173510	0.000	0.573	HEALY SPUR ROAD * HEALY <> DRY CREEK ROAD * HEALY
CODA COURT * FNSB SW	174884	0.000	0.055	ISBERG ROAD EAST * FNSB SW <> ROAD ENDING
COGAN DRIVE * FNSB ELLIOTT HWY	153021	0.000	0.719	HAYSTACK DRIVE * ELLIOTT HWY <> ROAD ENDING
COHO PLACE * VALDEZ	190575	0.000	0.078	ROAD BEGINNING <> COTTONWOOD DRIVE * VALDEZ
COLD FOOT COURT * SALCHA	187704	0.000	0.193	ROAD BEGINNING <> RICHARDSON HIGHWAY
COLD FOOT ROAD * DALTON HWY	150985	0.000	0.516	DALTON HIGHWAY <> ROAD ENDING
COLLEGE NB - JOHANSEN EB WYE	177205	0.000	0.330	COLLEGE ROAD * FBX <> JOHANSEN EXPRESSWAY
COLLEGE NB - JOHANSEN WB RAMP	177203	0.000	0.050	COLLEGE ROAD * FBX <> COLLEGE SB - JOHANSEN WB WYE

R02-TWF-R032

ALASKA DEPARTMENT OF TRANSPORTATION AND PUBLIC FACILITIES
ROUTES BY DESCRIPTION - CDS ROUTE NUMBERS AS OF 17 July 2007

NORTHERN REGION

ROUTE DESCRIPTION	ROUTE NAME	MILE POINTS FROM	THRU	TERMINI NAME
COLLEGE ROAD * FBX	150100	0.000	4.094	HAMILTON AVENUE * FAIRBANKS <> UNIVERSITY AVENUE *
COLLEGE ROAD * GLENNALLEN	139920	0.000	0.776	MT SANFORD DRIVE * GLENNALLEN <> ROAD ENDING
COLLEGE SB - ILLINOIS WB WYE	150101	0.000	0.070	COLLEGE ROAD * FBX <> ILLINOIS STREET * FBX
COLLEGE SB - JOHANSEN EB RAMP	177206	0.000	0.050	COLLEGE ROAD * FBX <> COLLEGE NB - JOHANSEN EB WYE
COLLEGE SB - JOHANSEN WB WYE	177204	0.000	0.300	COLLEGE ROAD * FBX <> JOHANSEN EXPRESSWAY
COLUMBINE DRIVE * FNSB SE	188977	0.000	0.275	MARIGOLD ROAD * FNSB SE <> ASTER DRIVE * NORTH POLE
COMANCHE COURT * NORTH POLE	188509	0.000	0.066	ARAPAHO DRIVE * NORTH POLE <> ROAD ENDING
CONIFER DRIVE * NORTH POLE	188877	0.000	0.950	DAWSON ROAD (ST NICHOLAS) * NORTH POLE <> ROAD ENDI
COOLIDGE STREET * SALCHA	187205	0.000	0.528	ROAD BEGINNING <> HARDING LAKE DRIVE * SALCHA
COPPER CENTER LOOP	195000	0.000	0.639	OLD RICH @ COPPER CENTER <> OLD RICH @ COPPER CENTE
COPPER DRIVE * VALDEZ	190562	0.000	0.274	KLUTINA STREET * VALDEZ <> HANAGITA STREET * VALDEZ
COPPER RIVER HIGHWAY	210000	0.000	49.458	FERRY TERMINAL ROAD * CORDOVA <> ROAD ENDING
COPPER RIVER SPUR	215000	0.000	8.000	ROAD BEGINNING <> EDGERTON HWY/MCCARTHY RD
COPPERVILLE ROAD	195700	0.000	1.175	RICHARDSON HIGHWAY <> ROAD ENDING
COPPET STREET	175740	0.000	0.600	AIRPORT WAY N FRONTAGE ROAD (PEGER/UNIV) <> RIVERVI
CORBIN LANE * VALDEZ	191026	0.000	0.124	RAVEN DRIVE * VALDEZ <> RIVER DRIVE * VALDEZ
CORNELIA COURT * FNSB NW	175134	0.000	0.203	GOLD HILL ROAD * FNSB NW <> ROAD ENDING
CORY STREET * EIELSON	188181	0.000	0.207	OLD RICH @ EIELSON <> LAUSEN AVENUE LOWER * EIELSON
COSNA AVENUE * NENANA	174572	0.000	0.432	COSNA CIRCLE * NENANA <> ROAD ENDING
COSNA CIRCLE * NENANA	174570	0.000	0.336	ROAD BEGINNING <> COSNA AVENUE * NENANA
COTTONWOOD DRIVE * DELTA JCT	185160	0.000	0.188	CLEARWATER ROAD * DELTA JCT <> ROAD ENDING
COTTONWOOD DRIVE * VALDEZ	190570	0.000	0.436	KLUTINA STREET * VALDEZ <> COPPER DRIVE * VALDEZ
COTTONWOOD ROAD * DELTA JCT	185507	0.000	0.386	ROAD BEGINNING <> GOLDRUSH TRAIL * DELTA JCT
COUNCIL AVENUE (FOURTH ST) * CORDOVA	210122	0.000	0.142	FOURTH STREET (DAVIS) * CORDOVA <> ROAD ENDING
COUNCIL AVENUE (RAILROAD) * CORDOVA	210120	0.000	0.188	RAILROAD AVENUE * CORDOVA <> THIRD STREET (BROWNING
COUNCIL ROAD * NOME	166500	0.000	72.829	FRONT STREET * NOME CITY <> OPHIR ROAD * COUNCIL
COUNSELL LANE * NORTH POLE	188344	0.000	0.318	ROAD BEGINNING <> BROCK ROAD * FNSB SE
CRAB POT ALLEY * CORDOVA	210513	0.000	0.103	BOAT DOCK ROAD * CORDOVA <> SEAGULL AVENUE * CORDOV
CRAIG LAKE TRAIL * DOT LAKE	183050	0.000	2.336	ALASKA HIGHWAY <> ALASKA HIGHWAY
CRANBERRY DRIVE * DELTA JCT	185247	0.000	1.019	STRAWBERRY ROAD * DELTA JCT <> NISTLER ROAD * DELTA
CRANBERRY RIDGE DRIVE * FAIRBANKS NSB	151530	0.000	0.650	ROAD BEGINNING <> ROAD ENDING
CRAZY "H" LANE * SALCHA	187720	0.000	0.116	RICHARDSON HIGHWAY <> ROAD ENDING
CRESCENT DRIVE * NORTH POLE	188501	0.000	0.128	ROAD BEGINNING <> PLACK ROAD * NORTH POLE
CREST CIRCLE * CORDOVA	211409	0.000	0.064	SADDLE POINT DRIVE * CORDOVA <> ROAD ENDING
CRH-CANNERY ROAD WYE * CORDOVA	210501	0.000	0.049	COPPER RIVER HIGHWAY <> CANNERY ROAD/ORCA INLET * C
CRIPPLE CREEK CAMPGROUND ROAD * STEESE HWY	152023	0.000	0.278	STEESE EXPRESSWAY/HIGHWAY <> ROAD ENDING
CRIPPLE CREEK ROAD * FNSB SW	174850	0.000	4.780	PARKS HIGHWAY <> DESTINY DRIVE * FNSB SW
CROSSMAN ROAD * FAIRBANKS	150163	0.000	0.489	FARMERS LOOP * FBX <> ROAD ENDING
CROWLEY DOCK ROAD * KOTZEBUE	220013	0.000	0.147	THIRD AVENUE * KOTZEBUE <> SHORE AVENUE * KOTZEBUE
CUMMINGS STREET * DELTA JCT	185185	0.000	0.200	ALASKA HIGHWAY <> ROAD ENDING
CUSHMAN NB - RICH NB RAMP	180013	0.000	0.530	CUSHMAN STREET * FBX <> RICHARDSON HIGHWAY
CUSHMAN SB - PARKS WB RAMP	176309	0.000	0.310	CUSHMAN STREET * FBX <> PARKS HIGHWAY
CUSHMAN STREET * FBX	176300	0.000	3.389	ROAD BEGINNING <> ILLINOIS STREET * FBX
CVEA CO-OP ROAD * GLENNALLEN	139935	0.000	0.274	GLENN HIGHWAY <> COLLEGE ROAD * GLENNALLEN
CYPRUS COURT * NORTH POLE	188515	0.000	0.061	ROAD BEGINNING <> WILDWOOD DRIVE * NORTH POLE
D STREET * ANDERSON	174355	0.000	0.525	ANDERSON ROAD * ANDERSON <> ROAD ENDING
D STREET * FAIRBANKS	150042	0.000	1.040	ROAD BEGINNING <> ROAD ENDING
D STREET * GULKANA	195735	0.000	0.103	SECOND STREET EAST * GULKANA <> THIRD STREET * GULK
D STREET * NENANA CITY	174537	0.000	0.474	SEVENTH STREET * NENANA CITY <> FRONT STREET (PORT
D STREET EAST * NOME CITY	168805	0.000	0.137	FIFTH AVENUE * NOME CITY <> ROAD ENDING

R02-TWF-R032

ALASKA DEPARTMENT OF TRANSPORTATION AND PUBLIC FACILITIES
ROUTES BY DESCRIPTION - CDS ROUTE NUMBERS AS OF 17 July 2007

NORTHERN REGION

ROUTE DESCRIPTION	ROUTE NAME	MILE POINTS FROM	THRU	TERMINI NAME
D STREET EAST * TOK	181810	0.000	0.864	ALASKA HIGHWAY <> BOREALIS AVENUE * TOK
D STREET WEST * NOME CITY	168515	0.000	0.237	FIRST AVENUE WEST * NOME CITY <> TOBUK ALLEY * NOME
DA NEPHEW ST (GO THATA WAY) * EIELSON	188139	0.000	0.104	GO THATA WAY * EIELSON <> ROAD ENDING
DA NEPHEW ST (HOPE) * EIELSON	188138	0.000	0.059	ROAD BEGINNING <> HOPE STREET * EIELSON
DA NIECE STREET * EIELSON	188137	0.000	0.214	GO THATA WAY * EIELSON <> ROAD #6
DADINA STREET * COPPER CENTER	195265	0.000	0.128	WOLF POINT ROAD * COPPER CTR <> ROAD ENDING
DADINA STREET * VALDEZ	190545	0.000	0.129	ROAD BEGINNING <> MEALS AVENUE * VALDEZ
DAHL CRK RD/AIRPORT ACCESS RD * KOBUK	040058	0.000	4.000	ROAD BEGINNING <> ROAD ENDING
DAISY DRIVE * FNSB NE	151029	0.000	0.327	DEREK DRIVE * FNSB NE <> ROAD ENDING
DAKOTA STREET * NORTH POLE	188377	0.000	0.648	PEEDE ROAD * NORTH POLE <> RAVENBELL STREET * NORTH
DALE ROAD * FBX	175720	0.000	2.134	OLD AIRPORT WAY * FBX <> INDUSTRIAL ROAD (FIA) * FB
DALL AVENUE * CANTWELL	172620	0.000	0.261	TOKLAT ROAD * CANTWELL <> ROAD ENDING
DALLAS BLVD * DELTA JCT CITY	185392	0.000	0.182	TEXAS AVENUE * DELTA JCT CITY <> ROAD ENDING
DALTON HIGHWAY	150000	0.000	415.130	ELLIOTT HIGHWAY <> LAKE COLLEEN DRIVE EAST * DEADHO
DALTON TRAIL	175426	0.000	1.086	ROAD BEGINNING <> ROAD ENDING
DAN CREEK ROAD	198035	0.000	20.000	ROAD BEGINNING <> ROAD ENDING
DANBY STREET	177140	0.000	0.760	JOHANSEN EXPRESSWAY <> COLLEGE ROAD * FBX
DANIEL STREET * FNSB SE	189111	0.000	0.240	ROAD BEGINNING <> BRADWAY ROAD * FBX
DARTMOUTH DRIVE * FAIRBANKS	175525	0.000	0.760	GEIST ROAD * FBX <> ROAD ENDING
DASHERDO LANE * FNSB SW	174880	0.000	0.064	DESTINY DRIVE * FNSB SW <> ROAD ENDING
DASSEL COURT * NORTH POLE	189136	0.000	0.062	ROAD BEGINNING <> WOLL ROAD * NORTH POLE
DAVENPORT ROAD * DELTA JCT	185461	0.000	0.502	ROAD BEGINNING <> REMINGTON ROAD * DELTA JCT
DAVID DRIVE * DENALI/PARKS JCT	141650	0.000	0.320	DENALI HIGHWAY <> NORTHWIND WAY * DENALI/PARKS JCT
DAVIDSON DITCH ROAD * ELLIOTT HWY	153005	0.000	2.202	ELLIOTT HIGHWAY <> ROAD ENDING
DAVIS AVENUE (CRH) * CORDOVA	210140	0.000	0.046	OBSERVATION AVENUE * CORDOVA <> COPPER RIVER HIGHWA
DAVIS AVENUE (2ND AVE) * CORDOVA	210142	0.000	0.210	ROAD BEGINNING <> ROAD ENDING
DAVIS ROAD * FBX	176500	0.000	2.015	UNIVERSITY AVENUE * FBX <> 23RD AVENUE * FAIRBANKS
DAWSON ROAD (PLACK) * NORTH POLE	188871	0.000	0.674	PLACK ROAD * NORTH POLE <> DUNDEE LOOP * NORTH POLE
DAWSON ROAD (ST NICHOLAS) * NORTH POLE	188870	0.000	1.832	SAINT NICHOLAS DRIVE <> ROAD ENDING
DAYVILLE ROAD * VALDEZ	191600	0.000	5.825	RICHARDSON HIGHWAY <> ROAD ENDING
DEADHORSE DRIVE * DEADHORSE	150970	0.000	0.403	ROAD BEGINNING <> ROAD ENDING
DEADMAN LAKE ROAD * NORTHWAY	180100	0.000	1.750	ALASKA HIGHWAY <> ROAD ENDING
DEADWOOD CREEK ROAD * CIRCLE HOT SPRINGS	152051	0.000	7.423	CIRCLE HOT SPRINGS ROAD <> ROAD ENDING
DEBORAH STREET * DELTA JCT CITY	185228	0.000	0.676	RICHARDSON HIGHWAY <> CLEARWATER AVENUE NORTH * DEL
DECKER BOULEVARD * NORTH POLE	188580	0.000	0.238	NELSON ROAD * NORTH POLE <> E-JAY LANE * NORTH POLE
DEERING ROAD	225000	0.000	25.700	ROAD BEGINNING <> ROAD ENDING
DELTA AVENUE * DELTA JCT CITY	185071	0.000	0.378	SIXTH STREET * DELTA JCT CITY <> TANANA STREET * DE
DENALI HIGHWAY	140000	0.000	134.558	RICHARDSON HIGHWAY <> CANTWELL ROAD
DENALI NATIONAL PARK ROAD * HEALY	141500	0.000	14.924	PARKS HIGHWAY <> ROAD ENDING
DENEBALA ROAD * HEALY	174025	0.000	0.678	ROAD BEGINNING <> STAMPEDE ROAD * HEALY/CANTWELL
DENNIS ROAD * FNSB SE	188845	0.000	1.821	BADGER LOOP ROAD * FBX <> OLD RICH @ BADGER ROAD
DERACO LANE * FNSB NW	174805	0.000	0.319	OLD NENANA HWY * FNSB NW <> OLD RIDGE TRAIL * FNSB
DEREK DRIVE * FNSB NE	151216	0.000	0.235	DAISY DRIVE * FNSB NE <> MAYA LANE * FNSB NE
DEREK WAY * VALDEZ	191022	0.000	0.053	EAGLE AVENUE * VALDEZ <> FALCON WAY * VALDEZ
DESTINY DRIVE * FNSB SW	174881	0.000	0.205	DASHERDO LANE * FNSB SW <> RESCHAVEN DRIVE * FNSB S
DEUCE STREET * FNSB NW	175116	0.000	0.051	ACE ROAD * FNSB NW <> BUNCHBERRY LANE * FNSB NW
DEWEY COURT * VALDEZ	190587	0.000	0.091	FRONT STREET * VALDEZ <> ROAD ENDING
DEXTER BYPASS * NOME	168700	0.000	5.196	NOME/TELLER HIGHWAY <> ROAD ENDING
DICKSON ROAD * DELTA JCT	185030	0.000	0.998	REMINGTON ROAD * DELTA JCT <> JACK WARREN ROAD * DE
DIEHL'S ROAD * DELTA JCT CITY	185061	0.000	0.294	GRIZZLY LANE * DELTA JCT <> SCHOOL ROAD * DELTA JCT

R02-TWF-R032

ALASKA DEPARTMENT OF TRANSPORTATION AND PUBLIC FACILITIES
ROUTES BY DESCRIPTION - CDS ROUTE NUMBERS AS OF 17 July 2007

NORTHERN REGION

ROUTE DESCRIPTION	ROUTE NAME	MILE POINTS FROM	THRU	TERMINI NAME
DIKE ROAD * GALENA	169200	0.000	3.000	TIGER FREEWAY * GALENA <> TIGER FREEWAY * GALENA
DILLON AVENUE * NORTH POLE	188988	0.000	0.212	WILLEDA STREET * NORTH POLE <> BADGER LOOP ROAD * F
DIPHDA ROAD * HEALY	174026	0.000	0.107	DENEBALA ROAD * HEALY <> ROAD ENDING
DISCOVERY LANE * TOK	181929	0.000	1.249	PROSPECTOR WAY * TOK <> WILLOW AVENUE WEST * TOK
DIVISION STREET MIDDLE * NOME CITY	168615	0.000	0.036	FIRST AVE EAST (BERING) * NOME <> SECOND AVENUE WES
DIVISION STREET NORTH * NOME CITY	168625	0.000	0.270	SECOND AVENUE WEST * NOME CITY <> ROAD ENDING
DIVISION STREET SOUTH * NOME CITY	168605	0.000	0.047	FRONT STREET * NOME CITY <> FIRST AVE EAST (BERING)
DIXON ROAD * NORTH POLE	188543	0.000	0.299	PLACK ROAD * NORTH POLE <> SANDY ROAD * NORTH POLE
DOBRO DRIVE * FNSB SW	174889	0.000	0.325	FIDDLE WAY * FNSB SW <> ROAD ENDING
DOC JOHN LANE * FNSB NW	175126	0.000	0.610	GOLD HILL ROAD * FNSB NW <> WECOTA DRIVE * FNSB NW
DOCK ROAD (PORT ACCESS) * NENANA CITY	174503	0.000	0.150	FRONT STREET (PORT ACCESS) * NENANA CITY <> ROAD EN
DOME ROAD * FNSB NW	175111	0.000	0.391	BLUEBIRD AVENUE * FNSB NW <> HENDERSON ROAD * FNSB
DONNER DRIVE * NORTH POLE	188753	0.000	0.132	ROAD BEGINNING <> KRIS KRINGLE DRIVE
DONNIE DRIVE * DELTA JCT CITY	185331	0.000	0.178	BREWIS BLVD * DELTA JCT CITY <> ROAD ENDING
DOOLITTLE ALLEY * NOME CITY	168540	0.000	0.273	E STREET WEST * NOME CITY <> DIVISION STREET NORTH
DORHORST ROAD * DELTA JCT	185181	0.000	0.933	ROAD BEGINNING <> ALASKA HIGHWAY
DOT MAINTENANCE ACCESS ROAD * NOME	168230	0.000	0.135	CENTER CREEK ROAD * NOME CITY <> DOT MAINTENANCE ST
DOT MAINTENANCE STREET * NOME	168225	0.000	0.337	ROAD BEGINNING <> NOME/TELLER HIGHWAY
DOUGHCHEE AVENUE * NORTH POLE	188849	0.000	0.780	BADGER LOOP ROAD * FBX <> ROAD ENDING
DREDGE 6 ACCESS ROAD * NOME	168130	0.000	1.041	PORT ROAD * NOME CITY <> ROAD ENDING
DREDGEVIEW DRIVE * FNSB NE	151312	0.000	0.260	GOLD MINE TRAIL ROAD * FNSB NE <> ROAD ENDING
DRIVEWAY STREET * FAIRBANKS	176315	0.000	0.250	ROAD BEGINNING <> PHILLIPS FIELD ROAD
DRUM AVENUE * NORTH POLE	188496	0.000	0.436	ROAD BEGINNING <> HOLLOWELL ROAD * NORTH POLE
DRUM DRIVE * GLENNALLEN	139975	0.000	0.190	COLLEGE ROAD * GLENNALLEN <> ROAD ENDING
DRY CREEK ROAD * HEALY	173610	0.000	0.442	ROAD BEGINNING <> ROAD ENDING
DUCKWOOD COURT * FNSB NE	151093	0.000	0.172	SPUDWOOD LANE * FNSB <> ROAD ENDING
DUFFY LOOP * FNSB ELLIOTT HWY	153022	0.000	1.208	HAYSTACK DRIVE * ELLIOTT HWY <> HAYSTACK DRIVE * EL
DULCIMER DRIVE * FNSB SW	174865	0.000	0.904	VIOLIN CIRCLE * FNSB SW <> BLUEGRASS DRIVE * FNSB S
DUMP ROAD * DOT LAKE	183010	0.000	1.412	ROAD BEGINNING <> ROAD ENDING
DUMP ROAD * PAXSON	141100	0.000	1.000	DENALI HIGHWAY <> ROAD ENDING
DUNCAN ROAD * NORTH POLE	188718	0.000	0.181	ROAD BEGINNING <> NEWBY ROAD * NORTH POLE
DUNDEE LOOP * NORTH POLE	188794	0.000	0.850	DAWSON ROAD (PLACK) * NORTH POLE <> ROAD ENDING
DUNKEL STREET * FAIRBANKS	176490	0.000	0.270	ROAD BEGINNING <> ROAD ENDING
DUPONT LANE * FNSB SW	174895	0.000	0.283	ISBERG ROAD EAST * FNSB SW <> ROAD ENDING
DURHAM CIRCLE * NORTH POLE	188736	0.000	0.468	NEWBY ROAD * NORTH POLE <> NEWBY ROAD * NORTH POLE
DYKE ROAD * NORTH POLE	188610	0.000	0.820	LAURANCE ROAD * NORTH POLE <> OLD RICH @ NORTH POLE
DYLEN DRIVE * VALDEZ	191020	0.000	0.396	RICHARDSON HIGHWAY <> FALCON WAY * VALDEZ
E STREET * ANDERSON	174365	0.000	0.246	ANDERSON ROAD * ANDERSON <> SECOND STREET * ANDERSO
E STREET * FAIRBANKS	150043	0.000	0.710	ROAD BEGINNING <> ROAD ENDING
E STREET * NENANA CITY	174545	0.000	0.479	SEVENTH STREET * NENANA CITY <> FRONT STREET (PORT
E STREET EAST * NOME CITY	168815	0.000	0.104	ROAD BEGINNING <> SIXTH AVENUE EAST * NOME CITY
E STREET WEST * NOME CITY	168525	0.000	0.236	RIVER STREET * NOME CITY <> FOURTH AVENUE WEST * NO
E-JAY LANE * NORTH POLE	188581	0.000	0.064	DECKER BOULEVARD * NORTH POLE <> ROAD ENDING
EAGLE AVENUE * FAIRBANKS	176510	0.000	0.310	ROAD BEGINNING <> SLATER DRIVE * FAIRBANKS
EAGLE AVENUE * VALDEZ	191023	0.000	0.229	DEREK WAY * VALDEZ <> DYLEN DRIVE * VALDEZ
EAGLE CREEK ROAD * FBKS NSB	152040	0.000	0.691	STEESE EXPRESSWAY/HIGHWAY <> ROAD ENDING
EAGLE DRIVE * VALDEZ	191021	0.000	0.407	DYLEN DRIVE * VALDEZ <> RIVER DRIVE * VALDEZ
EAST COWLES STREET * FAIRBANKS	176220	0.000	0.910	WEST COWLES/LATHROP STREET * FAIRBANKS <> ROAD ENDI
EAST FORK ROAD * NOME	166538	0.000	0.049	COUNCIL ROAD * NOME <> WEST FORK ROAD * NOME
EAST SIDE DRIVE * FNSB NE	151322	0.000	0.266	MEYERES ROAD * FNSB NE <> ROAD ENDING

R02-TWF-R032

ALASKA DEPARTMENT OF TRANSPORTATION AND PUBLIC FACILITIES
ROUTES BY DESCRIPTION - CDS ROUTE NUMBERS AS OF 17 July 2007

NORTHERN REGION

ROUTE DESCRIPTION	ROUTE NAME	MILE POINTS FROM	THRU	TERMINI NAME
EASTERN STREET * EIELSON	188170	0.000	0.169	BAKER STREET * EIELSON <> MILDRED AVENUE * EIELSON
EASTWOOD LANE * FNSB NE	151089	0.000	0.540	STEELE CREEK ROAD * FNSB NE <> ROAD ENDING
EASY STREET * FBX	176110	0.000	0.930	ROAD BEGINNING <> OLD RICH @ SOUTH FAIRBANKS
ECHO ACRES DRIVE * FBX	150171	0.000	0.712	FIDELER ROAD * FAIRBANKS <> ROAD ENDING
EDDIE LANE * NORTH POLE	188567	0.000	0.091	BUMPY ROAD * NORTH POLE <> ROAD ENDING
EDGERTON HWY/MCCARTHY RD	198000	0.000	92.616	RICHARDSON HIGHWAY <> KENNICOTT ROAD
EDNA STREET * KOTZEBUE	220071	0.000	0.114	FOURTH STREET * KOTZEBUE <> SIXTH STREET * KOTZEBUE
EDSSON AVENUE * NORTH POLE	188421	0.000	0.309	ROAD BEGINNING <> HURST ROAD * NORTH POLE
EGAN DRIVE * VALDEZ	190525	0.000	1.485	FRONT STREET * VALDEZ <> MEALS AVENUE * VALDEZ
EIELSON AVENUE NORTH * DELTA JCT CITY	185442	0.000	0.629	EIELSON STREET * DELTA JCT CITY <> TANANA LOOP EXTE
EIELSON AVENUE SOUTH * DELTA JCT CITY	185446	0.000	0.630	EIELSON STREET * DELTA JCT CITY <> TANANA LOOP EXTE
EIELSON FARM COMMUNITY ROAD * EIELSON	188108	0.000	0.967	ROAD BEGINNING <> EIELSON FARM ROAD * EIELSON
EIELSON FARM ROAD * EIELSON	188110	0.000	7.759	RICHARDSON HIGHWAY <> OLD RICH/OLD VALDEZ TRAIL @ S
EIELSON STREET * DELTA JCT CITY	185445	0.000	0.395	EIELSON AVENUE SOUTH * DELTA JCT CITY <> EIELSON AV
EIELSON STREET * FAIRBANKS	175715	0.000	0.230	ROAD BEGINNING <> AIRPORT WAY FRONTAGE ROAD S5
EIGHTH AVENUE * KOTZEBUE	220070	0.000	0.265	ROAD BEGINNING <> TED STEVENS WAY * KOTZEBUE
EIGHTH STREET * CORDOVA	210975	0.000	0.032	EYAK LAKE ROAD * CORDOVA <> ROAD ENDING
EIGHTH STREET * NENANA CITY	174552	0.000	0.230	ROAD BEGINNING <> C STREET * NENANA CITY
EISELE ROAD * STEESE HWY	152006	0.000	0.525	STEESE EXPRESSWAY/HIGHWAY <> ROAD ENDING
EKLUTNA STREET * VALDEZ	190544	0.000	0.131	ROAD BEGINNING <> MEALS AVENUE * VALDEZ
ELDORADO ROAD * FBKS NSB	150146	0.000	1.000	BALLAINE ROAD * FAIRBANKS <> ROAD ENDING
ELEMENTARY DRIVE * FBKS NSB	151030	0.000	0.470	CHENA HOT SPRINGS ROAD * FBKS NSB <> ROAD ENDING
ELIZ STREET * NORTH POLE	188389	0.000	0.124	ROAD BEGINNING <> PEEDE ROAD * NORTH POLE
ELIZABETH COURT * SALCHA	187724	0.000	0.055	RICHARDSON HIGHWAY <> ROAD ENDING
ELLIOTT HIGHWAY	153000	0.000	153.862	OLD STEESE @ FOX * FAIRBANKS <> ROAD ENDING
ELRAY STREET * FNSB NW	175129	0.000	0.092	GOLD HILL ROAD * FNSB NW <> ROAD ENDING
ELVIRA AVENUE * NORTH POLE	188994	0.000	0.273	ROAD BEGINNING <> ROAD ENDING
EMRICK STREET * DOT LAKE	183030	0.000	0.080	WALTERS AVENUE * DOT LAKE <> ROAD ENDING
ERIC STREET * SALCHA	188007	0.000	0.184	ARMITAGE ROAD * SALCHA <> HOWELL ROAD * SALCHA
ERMINE DRIVE * NORTH POLE	188541	0.000	0.479	ROAD BEGINNING <> PLACK ROAD * NORTH POLE
ESRO ROAD * FBKS NSB	151015	0.000	2.860	CHENA HOT SPRINGS ROAD * FBKS NSB <> ROAD ENDING
ESTER CREEK DRIVE * FNSB NW	174810	0.000	0.537	ROAD BEGINNING <> OLD NENANA HWY * FNSB NW
ESTER DOME ROAD * FNSB NW	175460	0.000	4.603	SHEEP CREEK ROAD * FNSB NW <> ROAD ENDING
ESTER DRIVE * FNSB NW	175107	0.000	0.512	TURNABOUT AVENUE * FNSB NW <> ROAD ENDING
ESTERBROOK COURT * FNSB SW	175563	0.000	0.225	ROAD BEGINNING <> JAMBOREE DRIVE * FNSB SW
ETHAM PARK ROAD * NORTH POLE	188625	0.000	0.051	HOUGHTON HILL DRIVE * NORTH POLE <> ROAD ENDING
EUREKA ROAD #5 * ELLIOTT HWY	153044	0.000	1.106	ROAD BEGINNING <> ELLIOTT HIGHWAY
EUREKA ROAD #6 * ELLIOTT HWY	153043	0.000	1.028	ROAD BEGINNING <> ROAD ENDING
EUREKA ROAD #7 * ELLIOTT HWY	153042	0.000	0.228	ROAD BEGINNING <> ELLIOTT HIGHWAY
EUREKA ROAD #8 * ELLIOTT HWY	153041	0.000	0.673	ELLIOTT HIGHWAY <> ELLIOTT HIGHWAY
EUREKA ROAD #9 * ELLIOTT HWY	153040	0.000	0.908	ELLIOTT HIGHWAY <> ELLIOTT HIGHWAY
EUREKA-RAMPART RD (AHS PROPOSED SECTION)	040065	0.000	11.130	EUREKA-RAMPART ROAD <> EUREKA-RAMPART RD (RAMPART S
EUREKA-RAMPART RD (RAMPART SECTION)	040066	0.000	2.000	EUREKA-RAMPART RD (AHS PROPOSED SECTION) <> ROAD EN
EUREKA-RAMPART ROAD	153050	0.000	11.870	ELLIOTT HIGHWAY <> EUREKA-RAMPART RD (AHS PROPOSED
EVA CREEK ROAD * FNSB NW	175139	0.000	0.255	PARKS HIGHWAY <> ROAD ENDING
EVERGREEN STREET * FAIRBANKS	150137	0.000	0.310	ROAD BEGINNING <> MARIKA ROAD * FAIRBANKS
EYAK AVENUE * CORDOVA	210016	0.000	0.036	OLSEN STREET * CORDOVA <> ROAD ENDING
EYAK DRIVE * CORDOVA	210020	0.000	0.740	COPPER RIVER HIGHWAY <> ROAD ENDING
EYAK LAKE FLOAT PLANE ROAD * CORDOVA	210007	0.000	0.114	COPPER RIVER HIGHWAY <> ROAD ENDING
EYAK LAKE ROAD * CORDOVA	210900	0.000	6.754	SECOND STREET * CORDOVA <> POWER INTAKE ROAD * CORD

R02-TWF-R032

ALASKA DEPARTMENT OF TRANSPORTATION AND PUBLIC FACILITIES
ROUTES BY DESCRIPTION - CDS ROUTE NUMBERS AS OF 17 July 2007

NORTHERN REGION

ROUTE DESCRIPTION	ROUTE NAME	MILE POINTS FROM	THRU	TERMINI NAME
EYAK RIVER ACCESS ROAD * CORDOVA	210011	0.000	0.073	COPPER RIVER HIGHWAY <> ROAD ENDING
F STREET * ANDERSON	174375	0.000	0.369	ANDERSON ROAD * ANDERSON <> THIRD STREET WEST * AND
F STREET * FAIRBANKS	150051	0.000	0.040	FAREWELL AVENUE * FAIRBANKS <> TRAINOR GATE ROAD *
F STREET * NENANA CITY	174547	0.000	0.342	SIXTH STREET (PORT ACCESS) * NENANA CITY <> FIRST S
F STREET EAST * NOME CITY	168825	0.000	0.172	KINGS ALLEY * NOME CITY <> SIXTH AVENUE EAST * NOME
F STREET WEST * NOME CITY	168535	0.000	0.170	RIVER STREET * NOME CITY <> SEPPALA DRIVE * NOME CI
FAA HOUSING ROAD * NOME CITY	168215	0.000	0.418	FAA/DOYLE ROAD * NOME CITY <> NATIONAL GUARD SPUR R
FAA WAY * NENANA	174580	0.000	0.960	PARKS HIGHWAY <> ROAD ENDING
FAA/DOYLE ROAD * NOME CITY	167820	0.000	0.586	CENTER CREEK ROAD * NOME CITY <> ROAD ENDING
FABIAN DRIVE * FNSB NE	151012	0.000	1.280	BENNETT ROAD * FBKS NSB <> ROAD ENDING
FAIRBANKS CREEK ROAD * FBKS NSB	152010	0.000	8.268	PEDRO DOME ROAD * STEESE HWY <> ROAD ENDING
FAIRBANKS DRIVE * VALDEZ	190524	0.000	0.338	HAZELET AVENUE * VALDEZ <> MEALS AVENUE * VALDEZ
FAIRBANKS STREET * FAIRBANKS	175870	0.000	0.976	TANANA LOOP * FAIRBANKS <> ROAD ENDING
FAIRHILL ROAD * FAIRBANKS	150070	0.000	0.380	FARMERS LOOP * FBX <> ROAD ENDING
FAIRWATER AVENUE * DELTA JCT	185051	0.000	0.292	TRIPLE H ROAD (JACK WARREN) * DELTA JCT <> CLEARWAT
FAITH CREEK ROAD * FBKS NSB	152035	0.000	1.500	STEESE EXPRESSWAY/HIGHWAY <> ROAD ENDING
FALCON WAY * VALDEZ	191028	0.000	0.628	DEREK WAY * VALDEZ <> RIVER DRIVE * VALDEZ
FALES ROAD * DELTA JCT	185363	0.000	0.725	ROAD BEGINNING <> JACK WARREN ROAD * DELTA JCT
FARARR ROAD * DELTA JCT	185431	0.000	0.492	ROAD BEGINNING <> TANANA LOOP EXTENSION * DELTA JCT
FAREWELL AVENUE * FAIRBANKS	150044	0.000	0.740	3RD STREET * FBX <> F STREET * FAIRBANKS
FARMERS LOOP * FBX	150200	0.000	8.433	FAIRHILL ROAD * FAIRBANKS <> UNIVERSITY AVENUE * FB
FARMERS LOOP SPUR * FAIRBANKS	150600	0.000	0.484	FARMERS LOOP * FBX <> ROAD ENDING
FAYLES DRIVE * TOK	181965	0.000	0.499	CLARK DRIVE * TOK <> SCHIOVULLI STREET * TOK
FEDERAL WAY * CORDOVA	210123	0.000	0.048	SECOND STREET * CORDOVA <> ROAD ENDING
FEDERAL WAY * NOME CITY	168661	0.000	0.046	FRONT STREET * NOME CITY <> FIRST AVE EAST (BERING)
FELIZ STREET * FNSB SE	189065	0.000	0.436	PERSINGER DRIVE <> ROAD ENDING
FERRY ROAD * HEALY/CANTWELL	173800	0.000	0.907	PARKS HIGHWAY <> ROAD ENDING
FERRY ROAD/COPPER RIVER HWY WYE * CORDOVA	210509	0.000	0.030	FERRY TERMINAL ROAD * CORDOVA <> COPPER RIVER HIGHW
FERRY STAGING LINE * CORDOVA	210511	0.000	0.128	FERRY TERMINAL ROAD * CORDOVA <> FERRY TERMINAL ROA
FERRY TERMINAL ROAD * CORDOVA	210510	0.000	0.088	ROAD BEGINNING <> CORDOVA MARINE ROUTE
FERRY WAY * VALDEZ	190501	0.000	0.113	VALDEZ SPUR MAINLINE MARINE ROUTE <> HAZELET AVENUE
FERRY/EVA/MOOSE CREEK ROAD	173900	0.000	21.180	ROAD BEGINNING <> ROAD ENDING
FESTIVAL DRIVE * FNSB SW	175893	0.000	0.832	BECKER RIDGE ROAD * FAIRBANKS NSB <> ISBERG ROAD EA
FIDALGO STREET * VALDEZ	190502	0.000	0.293	HAZELET AVENUE * VALDEZ <> HARBOR DRIVE NORTH * VAL
FIDDLE WAY * FNSB SW	174887	0.000	1.460	ROAD BEGINNING <> ISBERG ROAD EAST * FNSB SW
FIDDLEHEAD LANE * VALDEZ	190580	0.000	0.188	ROAD BEGINNING <> SALMONBERRY WAY * VALDEZ
FIDELER ROAD * FAIRBANKS	150170	0.000	0.674	FARMERS LOOP * FBX <> ECHO ACRES DRIVE * FBX
FIELDING LAKE ROAD	197500	0.000	1.790	RICHARDSON HIGHWAY <> ROAD ENDING
FIFTH AVENUE * KOTZEBUE	220040	0.000	0.547	BISON STREET * KOTZEBUE <> AIRPORT LANE * KOTZEBUE
FIFTH AVENUE * NOME CITY	168370	0.000	1.008	C STREET WEST * NOME CITY <> ROAD ENDING
FIFTH STREET * CORDOVA	210945	0.000	0.075	ROAD BEGINNING <> ROAD ENDING
FIFTH STREET * DELTA JCT CITY	185078	0.000	0.532	RICHARDSON HIGHWAY <> ALASKA HIGHWAY
FIFTH STREET * KOTZEBUE	220072	0.000	0.245	TURF STREET * KOTZEBUE <> SIXTH STREET SPUR * KOTZE
FIFTH STREET * NENANA CITY	174540	0.000	0.359	A STREET * NENANA <> E STREET * NENANA CITY
FINELL DRIVE * NORTH POLE	188261	0.000	0.897	PERIDOT STREET * NORTH POLE <> ROAD ENDING
FIREWEED STREET * TOK	182000	0.000	0.180	ALASKA HIGHWAY <> ROAD ENDING
FIRST AVE EAST (BERING) * NOME	168310	0.000	0.405	BERING STREET * NOME CITY <> MOORE WAY * NOME CITY
FIRST AVE EAST (MINIX) * NOME	168311	0.000	0.379	MINIX WAY * NOME CITY <> N STREET EAST * NOME CITY
FIRST AVENUE NORTH * GLENNALLEN	139880	0.000	0.130	CVEA CO-OP ROAD * GLENNALLEN <> AURORA (SCHOOL) ROA
FIRST AVENUE WEST * NOME CITY	168320	0.000	0.282	F STREET WEST * NOME CITY <> BERING STREET * NOME C

R02-TWF-R032

ALASKA DEPARTMENT OF TRANSPORTATION AND PUBLIC FACILITIES
ROUTES BY DESCRIPTION - CDS ROUTE NUMBERS AS OF 17 July 2007

NORTHERN REGION

ROUTE DESCRIPTION	ROUTE NAME	MILE POINTS FROM	THRU	TERMINI NAME
FIRST STREET * GLENNALLEN	139820	0.000	0.104	ROAD BEGINNING <> TERRACE (SUBDIVISION) ROAD * GLEN
FIRST STREET * MENTASTA	237510	0.000	0.108	MENTASTA SPUR ROAD <> SANDFORD WAY * MENTASTA
FIRST STREET * NENANA CITY	174510	0.000	0.493	MAIN STREET * NENANA CITY <> F STREET * NENANA CITY
FIRST STREET SOUTH * CORDOVA	210155	0.000	0.068	FISHERMAN AVENUE * CORDOVA <> SAWMILL AVENUE * CORD
FISH CREEK ROAD * STEESE HWY	152011	0.000	2.130	FAIRBANKS CREEK ROAD * FBKS NSB <> ROAD ENDING
FISHERMAN AVENUE * CORDOVA	210152	0.000	0.124	ORCA STREET * CORDOVA <> SECOND STREET SOUTH * CORD
FISHING CAMP ROAD * KOTZEBUE	220085	0.000	1.579	AIR FORCE ROAD * KOTZEBUE <> AIR FORCE ROAD * KOTZE
FITZ COURT * FNSB NE	151085	0.000	0.260	STEELE CREEK ROAD * FNSB NE <> ROAD ENDING
FIVE MILE CONNECTOR * CORDOVA	210010	0.000	0.047	COPPER RIVER HIGHWAY <> FIVE MILE CUTOFF * CORDOVA
FIVE MILE CUTOFF * CORDOVA	211500	0.000	0.505	COPPER RIVER HIGHWAY <> COPPER RIVER HIGHWAY
FLAT MOUNTAIN ROAD * FNSB NE	151331	0.000	0.397	ROAD BEGINNING <> GOLD MINE TRAIL ROAD * FNSB NE
FLATPICK ROAD * FNSB SW	174888	0.000	0.261	FIDDLE WAY * FNSB SW <> ROAD ENDING
FLEET STREET * DELTA JCT	185178	0.000	0.155	ALASKA HIGHWAY <> ROAD ENDING
FLEETWOOD WAY * NORTH POLE	188701	0.000	0.157	MANDEVILLE LOOP * NORTH POLE <> ROAD ENDING
FLIGHT STREET * NORTH POLE	188433	0.000	0.938	HURST ROAD * NORTH POLE <> MAULE LANE * NORTH POLE
FLOAT POND ACCESS ROAD * BETTLES	040040	0.000	1.900	ROAD BEGINNING <> ROAD ENDING
FLYING SQUIRREL COURT * SALCHA	187706	0.000	0.053	ROAD BEGINNING <> RICHARDSON HIGHWAY
FOOL'S GOLD ROAD * FNSB NE	151327	0.000	0.637	ROAD BEGINNING <> GOLD MINE TRAIL ROAD * FNSB NE
FORAKER STREET * VALDEZ	190543	0.000	0.132	ROAD BEGINNING <> MEALS AVENUE * VALDEZ
FORE & AFT DRIVE * NOME CITY	168410	0.000	0.288	NOME/TELLER HIGHWAY <> ROUND THE CLOCK ROAD * NOME
FOREST DRIVE * DELTA JCT	185257	0.000	0.630	NISTLER ROAD * DELTA JCT <> ROAD ENDING
FOREST WAY * CORDOVA	210014	0.000	0.053	OLSEN STREET * CORDOVA <> ROAD ENDING
FORESTRY WAY * CORDOVA	210560	0.000	0.018	ROAD BEGINNING <> PIPE STREET * CORDOVA
FORT DAVIS ROAD * NOME	166536	0.000	0.680	COUNCIL ROAD * NOME <> ROAD ENDING
FORT GREELY ACCESS ROAD * DELTA JUNCTION	197550	0.000	0.100	RICHARDSON HIGHWAY <> ROAD ENDING
FOURTH AVENUE * KOTZEBUE	220030	0.000	0.344	LAKE STREET (SHORE) * KOTZEBUE <> MISSION STREET *
FOURTH AVENUE EAST * NOME CITY	168300	0.000	0.702	ROAD BEGINNING <> STEADMAN STREET * NOME CITY
FOURTH AVENUE WEST * NOME CITY	168360	0.000	0.543	STEADMAN STREET * NOME CITY <> E STREET WEST * NOME
FOURTH STREET (ADAMS) * CORDOVA	210937	0.000	0.015	ADAMS AVENUE WEST * CORDOVA <> ROAD ENDING
FOURTH STREET (DAVIS) * CORDOVA	210935	0.000	0.217	DAVIS AVENUE (2ND AVE) * CORDOVA <> ROAD ENDING
FOURTH STREET * DELTA JCT CITY	185076	0.000	0.513	JARVIS AVENUE * DELTA JCT <> TANANA STREET * DELTA
FOURTH STREET * GLENNALLEN	139850	0.000	0.175	ROAD BEGINNING <> ROAD ENDING
FOURTH STREET * KOTZEBUE	220076	0.000	0.325	TURF STREET * KOTZEBUE <> ROAD ENDING
FOURTH STREET NORTH * NENANA CITY	174530	0.000	0.437	A STREET * NENANA <> F STREET * NENANA CITY
FOURTH STREET SOUTH * NENANA CITY	174532	0.000	0.028	PARKS HIGHWAY <> A STREET * NENANA
FOXGLOVE STREET * FNSB SE	188975	0.000	0.159	MARIGOLD ROAD * FNSB SE <> ASTER DRIVE * NORTH POLE
FRED MEYER WEST - OLD AIRPORT ROAD	175825	0.000	0.300	OLD AIRPORT ROAD * FAIRBANKS <> ROAD ENDING
FREEDOM DRIVE * NORTH POLE	188415	0.000	0.256	HURST ROAD * NORTH POLE <> INDEPENDENCE CIRCLE * NO
FREEMAN ROAD	189072	0.000	2.363	NORDALE ROAD * NORTH POLE <> ROAD ENDING
FREEMONT STREET * EAGLE	255605	0.000	0.047	MISSION ROAD * EAGLE <> FRONT STREET LOWER * EAGLE
FRIDA WAY * FNSB SW	174873	0.000	0.594	KALLENBERG ROAD * FNSB SW <> ROSIE CREEK TRAIL * FN
FRIENDLY ROAD * SALCHA	187012	0.000	0.243	ROAD BEGINNING <> PERIGRINE RIDGE ROAD * SALCHA
FRIENDS WAY * KOTZEBUE	220024	0.000	0.182	MISSION STREET * KOTZEBUE <> BISON STREET * KOTZEBU
FRONT STREET (PORT ACCESS) * NENANA CITY	174500	0.000	1.290	ROAD BEGINNING <> PARKS HIGHWAY
FRONT STREET * NOME CITY	168600	0.000	1.122	COUNCIL ROAD * NOME <> RIVER STREET * NOME CITY
FRONT STREET * TELLER	167040	0.000	0.052	GRANTLEY AVENUE * TELLER <> NOME/TELLER HIGHWAY
FRONT STREET * VALDEZ	190584	0.000	0.094	EGAN DRIVE * VALDEZ <> DEWEY COURT * VALDEZ
FRONT STREET LOWER * EAGLE	255645	0.000	0.235	ROAD BEGINNING <> GOLDEN AVENUE * EAGLE
FRONT STREET NORTH * CORDOVA	210124	0.000	0.026	COUNCIL AVENUE (RAILROAD) * CORDOVA <> ROAD ENDING
FRONT STREET SOUTH * CORDOVA	210125	0.000	0.063	ROAD BEGINNING <> ADAMS AVENUE WEST * CORDOVA

R02-TWF-R032

ALASKA DEPARTMENT OF TRANSPORTATION AND PUBLIC FACILITIES
ROUTES BY DESCRIPTION - CDS ROUTE NUMBERS AS OF 17 July 2007

NORTHERN REGION

ROUTE DESCRIPTION	ROUTE NAME	MILE POINTS FROM	THRU	TERMINI NAME
FRONT STREET UPPER * EAGLE	255610	0.000	0.144	AMUNDESEN STREET * EAGLE <> LINCOLN AVENUE * EAGLE
FROSTY AVENUE * NORTH POLE	188689	0.000	0.098	SEAVY DRIVE * NORTH POLE <> CECILE STREET * NORTH P
FUGARWE COURT * NORTH POLE	188420	0.000	0.069	ROAD BEGINNING <> EDSSON AVENUE * NORTH POLE
G STREET * ANDERSON	174385	0.000	0.246	ANDERSON ROAD * ANDERSON <> SECOND STREET * ANDERSO
G STREET EAST * NOME CITY	168835	0.000	0.285	THIRD AVENUE EAST * NOME CITY <> NOME BYPASS * NOME
GAFFNEY ROAD (WAINWRIGHT MAIN GATE) FBKS	150005	0.000	0.150	AIRPORT WAY * FAIRBANKS <> ROAD ENDING
GAFFNEY ROAD * FAIRBANKS	150007	0.000	0.560	BARNETTE STREET/GILLAM WAY * FBKS <> ROAD ENDING
GALENA DRIVE * VALDEZ	190517	0.000	0.310	HAZELET AVENUE * VALDEZ <> MEALS AVENUE * VALDEZ
GALENA STREET * HEALY	173522	0.000	0.067	SULFIDE ROAD * HEALY <> ROAD ENDING
GANDIL DRIVE * CORDOVA	210022	0.000	0.163	EYAK DRIVE * CORDOVA <> ROAD ENDING
GARDEN STREET * KOTZEBUE	220065	0.000	0.095	THIRD AVENUE * KOTZEBUE <> FOURTH STREET * KOTZEBUE
GARNER DRIVE * FNSB NW	174824	0.000	0.463	OLD NENANA HWY * FNSB NW <> BLIND MOSES ROAD * FNSB
GARNET DRIVE (E OF BADGER) * NORTH POLE	188553	0.000	0.798	ROAD BEGINNING <> PERIDOT STREET * NORTH POLE
GARTZ ROAD * DELTA JCT	185463	0.000	0.990	REMINGTON ROAD * DELTA JCT <> ROAD ENDING
GAS LAMP ROAD * NOME CITY	168415	0.000	0.107	FORE & AFT DRIVE * NOME CITY <> ROAD ENDING
GEIST - PARKS NB RAMP	175508	0.000	0.435	GEIST ROAD * FBX <> PARKS HIGHWAY
GEIST - PARKS SB RAMP	175509	0.000	0.702	GEIST ROAD * FBX <> PARKS HIGHWAY
GEIST EB - PARKS SB WYE	175503	0.000	0.081	GEIST ROAD * FBX <> GEIST - PARKS SB RAMP
GEIST ROAD * FBX	175800	0.000	1.738	JOHANSEN EXPRESSWAY <> CHENA PUMP ROAD * FBX
GEIST WB - PARKS NB WYE	175504	0.000	0.032	GEIST ROAD * FBX <> GEIST - PARKS NB RAMP
GEORGE FOX WAY * KOTZEBUE	220022	0.000	0.181	MISSION WAY * KOTZEBUE <> SHORE LANE * KOTZEBUE
GEORGE JR DRIVE * TOK	181960	0.000	1.419	ALASKA HIGHWAY <> BOREALIS AVENUE * TOK
GERONIMO AVENUE * FNSB SE	188944	0.000	0.186	RUSSELL COURT * NORTH POLE <> BADGER LOOP ROAD * FB
GILBERTSON WAY * DELTA JCT	185365	0.000	0.097	ROAD BEGINNING <> JACK WARREN ROAD * DELTA JCT
GILLAM WAY (NO OF 22ND) * FAIRBANKS	176421S2	0.000	0.200	ROAD BEGINNING <> 22ND AVENUE * FAIRBANKS
GILLAM WAY (SO OF 22ND) * FAIRBANKS	176421S3	0.000	0.470	22ND AVENUE * FAIRBANKS <> ROAD ENDING
GILLIAM WAY * TOK	181952	0.000	0.356	ROAD BEGINNING <> SCOBY WAY * TOK
GILLIGAN COURT * SALCHA	188020	0.000	0.185	OLD RICH/OLD VALDEZ TRAIL @ SALCHA <> ROAD ENDING
GILMORE TRAIL * FBKS NSB	151210	0.000	6.933	STEELE CREEK ROAD * FNSB NE <> ROAD ENDING
GINKO DRIVE * CORDOVA	210021	0.000	0.060	EYAK DRIVE * CORDOVA <> ROAD ENDING
GINKO ROAD * FAIRBANKS	175805	0.000	0.160	ROAD BEGINNING <> GEIST ROAD * FBX
GIVE-A-WAY STREET * EIELSON	188150	0.000	0.496	OLD RICH @ EIELSON <> ROAD ENDING
GLACIER CREEK ROAD * NOME	168907	0.000	15.088	NOME/TELLER HIGHWAY <> ROAD ENDING
GLACIER DRIVE NORTH * VALDEZ	190574	0.000	0.069	ROAD BEGINNING <> COTTONWOOD DRIVE * VALDEZ
GLACIER DRIVE SOUTH * VALDEZ	190568	0.000	0.069	KLUTINA STREET * VALDEZ <> ROAD ENDING
GLACIER SPUR ROAD * NOME	168903	0.000	0.390	OLD GLACIER CREEK ROAD * NOME <> GLACIER CREEK ROAD
GLACIER STATE DRIVE * NORTH POLE	188996	0.000	0.162	ROAD BEGINNING <> ROAD ENDING
GLASGOW DRIVE * FAIRBANKS NSB	175540	0.000	0.400	ROAD BEGINNING <> TRINIDAD DRIVE * FAIRBANKS
GLENN HIGHWAY	135000	110.264	180.165	ALASCOM ROAD * MATSU <> RICHARDSON HIGHWAY
GLENWOOD DRIVE * NORTH POLE	188659	0.000	0.135	LAURANCE ROAD * NORTH POLE <> ROAD ENDING
GLIDE ROAD * NORTH POLE	188440	0.000	0.073	ROAD BEGINNING <> AILERON COURT * NORTH POLE
GO THATA WAY * EIELSON	188140	0.000	0.281	ROAD BEGINNING <> OLD RICH @ EIELSON
GOLD AVENUE * NOME CITY	168125	0.000	0.396	PORT ROAD * NOME CITY <> ROAD ENDING
GOLD CHANNEL COURT * FNSB NW	175145	0.000	0.064	PARKS HIGHWAY <> ROAD ENDING
GOLD HILL ROAD * FNSB NW	175100	0.000	3.384	PARKS HIGHWAY <> SHEEP CREEK ROAD * FNSB NW
GOLD LODE ROAD * FNSB NW	174828	0.000	0.385	ROAD BEGINNING <> OLD NENANA HWY * FNSB NW
GOLD MINE TRAIL ROAD * FNSB NE	150060	0.000	4.001	STEESE EXPRESSWAY/HIGHWAY <> GILMORE TRAIL * FBKS N
GOLD PAN ROAD * FNSB NE	151308	0.000	0.434	GOLDVEIN ROAD * FNSB NE <> GOLD MINE TRAIL ROAD * F
GOLD POKE DRIVE * FNSB NE	151303	0.000	0.148	GOLD MINE TRAIL ROAD * FNSB NE <> ROAD ENDING
GOLD STREET * NORTH POLE	188631	0.000	0.239	LYLE AVENUE * NORTH POLE <> BRANCH AVENUE * NORTH

R02-TWF-R032

ALASKA DEPARTMENT OF TRANSPORTATION AND PUBLIC FACILITIES
ROUTES BY DESCRIPTION - CDS ROUTE NUMBERS AS OF 17 July 2007

NORTHERN REGION

ROUTE DESCRIPTION	ROUTE NAME	MILE POINTS FROM	THRU	TERMINI NAME
GOLDBEARING COURT * FNSB NE	151301	0.000	0.091	GOLD MINE TRAIL ROAD * FNSB NE <> ROAD ENDING
GOLDEN AVENUE * EAGLE	255615	0.000	0.076	FRONT STREET LOWER * EAGLE <> WATER STREET * EAGLE
GOLDENROD DRIVE * FNSB SE	188885	0.000	0.163	FELIZ STREET * FNSB SE <> ROAD ENDING
GOLDRUSH TRAIL * DELTA JCT	185502	0.000	1.350	RIKA'S ROAD * DELTA JCT <> LEIGH ROAD * DELTA JCT
GOLDSTREAK ROAD * FNSB NE	151319	0.000	1.204	PENNYWEIGHT DRIVE * FNSB NE <> ROAD ENDING
GOLDSTREAM ROAD	151600	0.000	10.487	STEESE EXPRESSWAY/HIGHWAY <> MURPHY DOME ROAD
GOLDVEIN ROAD * FNSB NE	151307	0.000	0.890	BULLION DRIVE * FNSB NE <> GOLD PAN ROAD * FNSB NE
GONE AGAIN DRIVE * NOME CITY	168420	0.000	0.062	TEA KETTLE DRIVE * NOME CITY <> ROAD ENDING
GORDON ROAD * NORTH POLE	188615	0.000	0.869	ROAD BEGINNING <> ROAD ENDING
GRANITE VIEW ROAD * DELTA JCT	185459	0.000	0.960	ROAD BEGINNING <> REMINGTON ROAD * DELTA JCT
GRANTHAM LANE * NORTH POLE	188783	0.000	0.071	MOOSE WALK ROAD * NORTH POLE <> ROAD ENDING
GRANTLEY AVENUE * TELLER	167045	0.000	0.370	NOME/TELLER HIGHWAY <> ROAD ENDING
GRAPHITE LANE * HEALY	173536	0.000	0.264	CARBON WAY * HEALY <> ROAD ENDING
GRAYLING STREET * KOTZEBUE	220044	0.000	0.095	PTARMIGAN WAY * KOTZEBUE <> SALMON STREET * KOTZEBU
GREAT LAND ROAD * TOK	181936	0.000	0.538	MIDNIGHT SUN DRIVE * TOK <> SLED DOG WAY * TOK
GREAT VIEW LANE * FNSB NE	151218	0.000	0.660	GILMORE TRAIL * FBKS NSB <> ROAD ENDING
GREEN ROAD * FNSB SE	189115	0.000	0.311	BRADWAY ROAD * FBX <> ROAD ENDING
GREENSMITH ROAD * DELTA JCT	185156	0.000	1.850	ROAD BEGINNING <> ROAD ENDING
GREENSTONE ROAD * NORTH POLE	188522	0.000	0.365	BLACKSTONE ROAD * NORTH POLE <> BLACKSTONE ROAD * N
GREENWOOD STREET * NORTH POLE	188517	0.000	0.326	PLACK ROAD * NORTH POLE <> ROAD ENDING
GRENAC ROAD * FAIRBANKS	150155	0.000	1.154	FARMERS LOOP * FBX <> ROAD ENDING
GRIEME ROAD * SALCHA	187708	0.000	0.841	RICHARDSON HIGHWAY <> ROAD ENDING
GRIZZLY LANE * DELTA JCT	185060	0.000	0.416	RICHARDSON AVENUE * DELTA JCT CITY <> JARVIS AVENUE
GROUSE COURT * FNSB SW	174855	0.000	0.223	RABBIT RUN * FNSB SW <> ROAD ENDING
GRUBSTAKE ROAD * FNSB NE	151316	0.000	0.795	GOLD MINE TRAIL ROAD * FNSB NE <> GOLD PAN ROAD * F
GULKANA STREET * VALDEZ	190542	0.000	0.128	ROAD BEGINNING <> MEALS AVENUE * VALDEZ
GUNNAR LANE * STEESE HWY	152003	0.000	0.215	STEESE EXPRESSWAY/HIGHWAY <> ROAD ENDING
GUNNING DRIVE * FNSB NE	151225	0.000	0.456	HUBNERITE ROAD NORTH * FBX <> ROAD ENDING
H & H LANE * NORTH POLE	188209	0.000	0.775	ROAD BEGINNING <> OLD RICH @ NORTH POLE
H STREET * ANDERSON	174395	0.000	0.223	SECOND STREET * ANDERSON <> ROAD ENDING
H STREET EAST * NOME CITY	168845	0.000	0.204	THIRD AVENUE EAST * NOME CITY <> SIXTH AVENUE EAST
HAGELBARGER AVENUE	151040	0.000	0.988	STEESE EXPRESSWAY/HIGHWAY <> OLD STEESE @ FOX * FAI
HALL STREET * FAIRBANKS	176465	0.000	0.275	WENDELL STREET <> 6TH AVENUE (HALL) * FAIRBANKS
HAMILTON AVENUE * FAIRBANKS	150120	0.000	0.540	ROAD BEGINNING <> ROAD ENDING
HAMMOCK AVENUE * FNSB SE	189064	0.000	0.187	ROAD BEGINNING <> FELIZ STREET * FNSB SE
HANAGITA STREET * VALDEZ	190505	0.000	0.757	MEALS AVENUE * VALDEZ <> ROAD ENDING
HANGER WAY * VALDEZ	191002	0.000	0.211	AIRPORT ROAD * VALDEZ <> ROAD ENDING
HANNAN ROAD LOWER * DELTA JCT	185369	0.000	0.476	JACK WARREN ROAD * DELTA JCT <> ROAD ENDING
HANNAN ROAD UPPER * DELTA JCT	185053	0.000	0.190	OLMSTEAD ROAD * DELTA JCT <> LAKEVIEW ROAD * DELTA
HANSON HOLLOW ROAD * DELTA JCT	185510	0.000	0.641	RICHARDSON HIGHWAY <> ROAD ENDING
HANSON ROAD * DELTA JCT	185140	0.000	4.965	CLEARWATER ROAD * DELTA JCT <> ROAD ENDING
HANSON ROAD * FAIRBANKS	150126	0.000	0.550	AURORA DRIVE * FAIRBANKS <> ROAD ENDING
HARBOR DRIVE NORTH * VALDEZ	190530	0.000	0.427	FIDALGO STREET * VALDEZ <> KOBUK DRIVE * VALDEZ
HARBOR DRIVE SOUTH * VALDEZ	190532	0.000	0.479	ROAD BEGINNING <> KENNICOTT DRIVE * VALDEZ
HARBOR LOOP * CORDOVA	210115	0.000	0.267	NICHOLOFF WAY * CORDOVA <> NICHOLOFF WAY * CORDOVA
HARDING LAKE DRIVE * SALCHA	187200	0.000	0.868	RICHARDSON HIGHWAY <> COOLIDGE STREET * SALCHA
HARDROCK ROAD * FNSB NE	151314	0.000	0.263	ROAD BEGINNING <> GOLD MINE TRAIL ROAD * FNSB NE
HARMONICA DRIVE * FNSB SW	174893	0.000	0.255	CRIPPLE CREEK ROAD * FNSB SW <> FIDDLE WAY * FNSB S
HARMONY DRIVE * FNSB SW	174862	0.000	0.161	CRIPPLE CREEK ROAD * FNSB SW <> OPRY WAY * FNSB SW
HARP COURT * FNSB SW	174864	0.000	0.051	VIOLIN CIRCLE * FNSB SW <> ROAD ENDING

R02-TWF-R032

ALASKA DEPARTMENT OF TRANSPORTATION AND PUBLIC FACILITIES
ROUTES BY DESCRIPTION - CDS ROUTE NUMBERS AS OF 17 July 2007

NORTHERN REGION

ROUTE DESCRIPTION	ROUTE NAME	MILE POINTS FROM	THRU	TERMINI NAME
HARPER AVENUE * DELTA JCT CITY	185219	0.000	0.501	SCHOOL ROAD * DELTA JCT <> HAYES STREET * DELTA JCT
HARRIS AVENUE * VALDEZ	190526	0.000	0.085	EGAN DRIVE * VALDEZ <> ROAD ENDING
HARRIS ROAD * DELTA JCT	185361	0.000	0.600	JACK WARREN ROAD * DELTA JCT <> ROAD ENDING
HARRISON CREEK ROAD * STEESE HWY	152045	0.000	11.280	STEESE EXPRESSWAY/HIGHWAY <> ROAD ENDING
HARRY LUCKE TRAIL * SALCHA	187210	0.000	0.577	BESSE BARNABAS TRAIL * SALCHA <> RICHARDSON HIGHWAY
HARTZOG LOOP * FNSB SE	188957	0.000	0.569	BADGER LOOP ROAD * FBX <> BADGER LOOP ROAD * FBX
HAYES CIRCLE * DELTA JCT CITY	185233	0.000	0.056	ROAD BEGINNING <> HAYES STREET * DELTA JCT CITY
HAYES STREET * DELTA JCT CITY	185230	0.000	0.647	RICHARDSON HIGHWAY <> DEBORAH STREET * DELTA JCT CI
HAYSTACK DRIVE * ELLIOTT HWY	153016	0.000	5.766	ELLIOTT HIGHWAY <> ROAD ENDING
HAZELET AVENUE * VALDEZ	190500	0.000	0.887	FERRY WAY * VALDEZ <> ROBE RIVER DRIVE * VALDEZ
HEALY ACCESS ROAD	173505	0.000	1.567	HEALY SPUR ROAD * HEALY <> ROAD ENDING
HEALY CIRCLE * DELTA JCT CITY	185221	0.000	0.051	ROAD BEGINNING <> HEALY STREET UPPER * DELTA JCT CI
HEALY SCHOOL ROAD * HEALY	173502	0.000	0.429	HEALY SPUR ROAD * HEALY <> ROAD ENDING
HEALY SPUR ROAD * HEALY	173500	0.000	13.728	HILLTOP ROAD * HEALY <> ROAD ENDING
HEALY STREET LOWER * DELTA JCT CITY	185218	0.000	0.175	AURORA AVENUE * DELTA JCT CITY <> SALCHA AVENUE * D
HEALY STREET UPPER * DELTA JCT CITY	185220	0.000	0.269	SALCHA AVENUE * DELTA JCT CITY <> CLEARWATER AVENUE
HECTOR EWAN ROAD * COPPER CENTER	195510	0.000	1.879	OLD RICH @ COPPER CENTER <> ROAD ENDING
HELMERICKS AVENUE * FBX	150104	0.000	0.570	ROAD BEGINNING <> OLD STEESE @ FAIRBANKS * FAIRBANK
HENDERSON ROAD * FNSB NW	175105	0.000	3.697	GOLD HILL ROAD * FNSB NW <> ESTER DOME ROAD * FNSB
HENRICHS ROAD EAST * CORDOVA	211405	0.000	0.141	WHISKEY RIDGE ROAD * CORDOVA <> WHISKEY RIDGE ROAD
HENRY STREET * DOT LAKE	183020	0.000	0.260	MILLER AVENUE * DOT LAKE <> WALTERS AVENUE * DOT LA
HERB MILLER BLVD * FBX	150106	0.000	0.358	TRAINOR GATE ROAD * FAIRBANKS <> ROAD ENDING
HERMAN STREET * BARROW	154040	0.000	0.600	ROAD BEGINNING <> ROAD ENDING
HERMITAGE ACRES ROAD * SALCHA	186545	0.000	0.279	RICHARDSON HIGHWAY <> ROAD ENDIMG
HERNING ROAD * FBKS NSB	151050	0.000	0.950	CHENA HOT SPRINGS ROAD * FBKS NSB <> ROAD ENDING
HESS AVENUE * DELTA JCT CITY	185231	0.000	0.241	DEBORAH STREET * DELTA JCT CITY <> RAPIDS STREET *
HICKMAN AVENUE * FNSB SE	189053	0.000	0.410	RUST AVENUE * FNSB SE <> RENO LANE * FNSB SE
HIGH GRADE WAY * FNSB NE	151324	0.000	0.737	ROAD BEGINNING <> ROAD ENDING
HIGHLAND DRIVE * CORDOVA	210003	0.000	0.160	COPPER RIVER HIGHWAY <> ROAD ENDING
HIGHLAND DRIVE * FNSB NE	151203	0.000	0.195	STEELE CREEK ROAD * FNSB NE <> ROAD ENDING
HIGHLINE DRIVE * SALCHA	187236	0.000	0.301	WALTS ROAD * SALCHA <> ROAD ENDING
HILLTOP ROAD * HEALY	173310	0.000	1.957	OTTO LAKE ROAD * HEALY <> PARKS HIGHWAY
HIMILAYA ROAD * FNSB ELLIOTT HWY	153058	0.000	4.644	ROAD BEGINNING <> ELLIOTT HIGHWAY
HITE STREET * FNSB SE	189119	0.000	0.156	ROAD BEGINNING <> BRADWAY ROAD * FBX
HOBBIT HILL DRIVE * FNSB NE	151114	0.000	0.332	ROAD BEGINNING <> FABIAN DRIVE * FNSB NE
HOLLENBECK AVENUE * NORTH POLE	188602	0.000	0.204	LANCELOT STREET * NORTH POLE <> ROAD ENDING
HOLLOWELL ROAD * NORTH POLE	188487	0.000	1.002	REPP ROAD * NORTH POLE <> PLACK ROAD * NORTH POLE
HOLMES ROAD * FBX	188850	0.000	3.661	BADGER LOOP ROAD * FBX <> BADGER LOOP ROAD * FBX
HOMER DRIVE * NORTH POLE	188538	0.000	0.356	ATHENA CIRCLE * NORTH POLE <> ATHENA CIRCLE * NORTH
HOMESITE COURT NORTH * SALCHA	188011	0.000	0.189	STRINGER ROAD * SALCHA <> ROAD ENDING
HOMESTEAD DRIVE * COPPER CTR	195610	0.000	0.151	POPLAR ROAD * COPPER CENTER <> ROAD ENDING
HOMESTEAD DRIVE * VALDEZ	190583	0.000	0.546	ROAD BEGINNING <> EGAN DRIVE * VALDEZ
HONEYBEE LANE * NORTH POLE	188749	0.000	0.191	ROAD BEGINNING <> LINEMAN AVENUE * NORTH POLE
HOONAH DRIVE * NORTH POLE	188720	0.000	0.340	YAKUTAT DRIVE * NORTH POLE <> NOATAK DRIVE * NORTH
HOPE STREET * EIELSON	188145	0.000	0.214	DA NEPHEW ST (HOPE) * EIELSON <> OLD RICH @ EIELSON
HORN WAY EAST * FNSB SW	174852	0.000	0.117	OWL DRIVE * FNSB SW <> ROAD ENDING
HORN WAY WEST * FNSB SW	174853	0.000	0.152	OWL DRIVE * FNSB SW <> ROAD ENDING
HORSESHOE WAY * FNSB SE	188998	0.000	0.596	BADGER LOOP ROAD * FBX <> ROAD ENDING
HOSELTON ROAD * FBX	175830	0.000	0.946	OLD AIRPORT WAY * FBX <> BOAT STREET * FBX
HOUGHTON HILL DRIVE * NORTH POLE	188607	0.000	0.532	LYLE AVENUE * NORTH POLE <> ROAD ENDING

R02-TWF-R032

ALASKA DEPARTMENT OF TRANSPORTATION AND PUBLIC FACILITIES
ROUTES BY DESCRIPTION - CDS ROUTE NUMBERS AS OF 17 July 2007

NORTHERN REGION

ROUTE DESCRIPTION	ROUTE NAME	MILE POINTS FROM	THRU	TERMINI NAME
HOWARD COURT * NORTH POLE	188337	0.000	0.092	WHITMAN ROAD * NORTH POLE <> ROAD ENDING
HOWELL ROAD * SALCHA	187716	0.000	0.251	ROAD BEGINNING <> RICHARDSON HIGHWAY
HUBNERITE ROAD NORTH * FBX	151224	0.000	0.386	GILMORE TRAIL * FBKS NSB <> ROAD ENDING
HUGHES AVENUE * DELTA JCT CITY	185386	0.000	0.292	REEVE AVENUE * DELTA JCT CITY <> EIELSON STREET * D
HUGHES CITY STREETS * HUGHES	169550	0.000	5.000	ROAD BEGINNING <> ROAD ENDING
HUGHES ROAD * CANYON CREEK	186020	0.000	0.908	NOOVIK ROAD * CANYON CREEK <> ROAD ENDING
HUNTER STREET * FBX	150103	0.000	0.137	ROAD BEGINNING <> ROAD ENDING
HURST ROAD * NORTH POLE	188860	0.000	4.459	MAVENCAMP CIRCLE (FRANKLIN) * NORTH POLE <> PERIDOT
I STREET EAST * NOME CITY	168855	0.000	0.199	THIRD AVENUE EAST * NOME CITY <> SIXTH AVENUE EAST
ICHABOD STREET * NORTH POLE	188393	0.000	0.237	ROAD BEGINNING <> PEEDE ROAD * NORTH POLE
ICY VIEW ALLEY #1 * NOME CITY	168455	0.000	0.098	FORE & AFT DRIVE * NOME CITY <> ROAD ENDING
ICY VIEW ALLEY #2 * NOME CITY	168465	0.000	0.130	JACK BOOT STREET * NOME CITY <> FORE & AFT DRIVE *
ICY VIEW ALLEY #3 * NOME CITY	168460	0.000	0.063	OUT OF THE WAY * NOME CITY <> ROUND THE CLOCK ROAD
IDITAROD STREET * VALDEZ	190555	0.000	0.133	HAZELET AVENUE * VALDEZ <> ROAD ENDING
ILLINOIS EB - COLLEGE SB WYE	176301	0.000	0.070	ILLINOIS STREET * FBX <> COLLEGE ROAD * FBX
ILLINOIS STREET * FBX	176325	0.000	0.693	CUSHMAN STREET * FBX <> COLLEGE ROAD * FBX
INDEPENDENCE CIRCLE * NORTH POLE	188417	0.000	0.552	YELLOWSTONE ROAD * NORTH POLE <> YELLOWSTONE ROAD *
INDUSTRIAL AVENUE * FAIRBANKS	175725	0.000	0.530	VAN HORN ROAD * FBX <> 30TH AVENUE * FAIRBANKS
INDUSTRIAL ROAD (FIA) * FBX	175730	0.000	2.370	UNIVERSITY AVENUE * FBX <> AIRPORT WAY * FAIRBANKS
INDUSTRIAL ROAD EXIT RAMP * FBX	175707	0.000	0.404	INDUSTRIAL ROAD (FIA) * FBX <> INDUSTRIAL ROAD (FIA
INDUSTRY ROAD * CORDOVA	210101	0.000	0.200	BREAKWATER AVENUE * CORDOVA <> RAILROAD AVENUE * C
INGRESS STREET * CORDOVA	210919	0.000	0.042	CHASE AVENUE * CORDOVA <> ROAD ENDING
INGRID DRIVE * SALCHA	188014	0.000	0.167	OLD RICH/OLD VALDEZ TRAIL @ SALCHA <> ROAD ENDING
INTERNATIONAL STREET * FAIRBANKS	176010	0.000	0.530	VAN HORN ROAD * FBX <> 30TH AVENUE * FAIRBANKS
IRENE MAE STREET * NORTH POLE	188687	0.000	0.431	ANTON AVENUE * NORTH POLE <> SILVERLEAF AVENUE (NEW
ISAAC AVENUE * DOT LAKE	183000	0.000	0.177	ALASKA HIGHWAY <> DUMP ROAD * DOT LAKE
ISBERG ROAD EAST * FNSB SW	174860	0.000	2.257	CRIPPLE CREEK ROAD * FNSB SW <> CHENA RIDGE ROAD *
ISBERG ROAD WEST * FNSB SW	174859	0.000	0.301	SONATA DRIVE * FNSB SW <> ROAD ENDING
ISDEN COURT * FNSB SE	189016	0.000	0.049	ROAD BEGINNING <> LAKLOEY DRIVE * NORTH POLE
ISMO DRIVE * NORTH POLE	188638	0.000	0.239	ROAD BEGINNING <> ROAD ENDING
J STREET * NENANA CITY	174555	0.000	0.373	ROAD BEGINNING <> FRONT STREET (PORT ACCESS) * NENA
JACK BOOT STREET * NOME CITY	168430	0.000	0.130	OSBORN ROAD * NOME <> OUT OF THE WAY * NOME CITY
JACK WADE STREET * TOK	182056	0.000	0.695	TOK CUTOFF HIGHWAY <> TONY CONRAD III DRIVE * TOK
JACK WARREN ROAD * DELTA JCT	185000	0.000	6.360	DICKSON ROAD * DELTA JCT <> RICHARDSON HIGHWAY
JACKSON STREET NORTH * NORTH POLE	188550	0.000	0.094	ROAD BEGINNING <> KIMI STREET * NORTH POLE
JAGO STREET * VALDEZ	190554	0.000	0.132	HAZELET AVENUE * VALDEZ <> ROAD ENDING
JAI ALAI ROAD * NORTH POLE	188705	0.000	0.046	MISTLETOE DRIVE * NORTH POLE <> MANDEVILLE LOOP * N
JAMBOREE DRIVE * FNSB SW	175562	0.000	0.527	FESTIVAL DRIVE * FNSB SW <> ROAD ENDING
JAMES STREET * DELTA JCT	185255	0.000	1.354	ROAD BEGINNING <> NISTLER ROAD * DELTA JCT
JAN LAKE ROAD * TOK	180200	0.000	0.503	ALASKA HIGHWAY <> ROAD ENDING
JANNEL STREET * DELTA JCT	185375	0.000	0.087	ROAD BEGINNING <> JACK WARREN ROAD * DELTA JCT
JARVIS AVENUE * DELTA JCT	185070	0.000	0.627	GRIZZLY LANE * DELTA JCT <> ROAD ENDING
JASON PLACE * DELTA JCT	185371	0.000	0.087	ROAD BEGINNING <> JACK WARREN ROAD * DELTA JCT
JEANNETTE WAY * FNSB NW	175141	0.000	0.155	PARKS HIGHWAY <> ROAD ENDING
JEFFERSON STREET * EAGLE	255550	0.000	0.143	3RD AVENUE * EAGLE <> 1ST AVENUE * EAGLE
JENNICK AVENUE * FNSB NE	151211	0.000	0.245	GILMORE TRAIL * FBKS NSB <> ROAD ENDING
JEREMY LANE * NORTH POLE	188722	0.000	0.064	ROAD BEGINNING <> NEWBY ROAD * NORTH POLE
JERRY COLRUDS ROAD * HEALY	173325	0.000	0.148	PARKS HIGHWAY <> ROAD ENDING
JESSICA LOOP * NORTH POLE	188532	0.000	0.342	WHISPERING PINES STREET * NORTH POLE <> WHISPERING
JETTY ROAD * NOME CITY	168145	0.000	0.549	PORT ROAD * NOME CITY <> ROAD ENDING

R02-TWF-R032

ALASKA DEPARTMENT OF TRANSPORTATION AND PUBLIC FACILITIES
ROUTES BY DESCRIPTION - CDS ROUTE NUMBERS AS OF 17 July 2007

NORTHERN REGION

ROUTE DESCRIPTION	ROUTE NAME	MILE POINTS FROM	THRU	TERMINI NAME
JIM MCKINLEY DRIVE * COPPER CENTER	195515	0.000	0.144	HECTOR EWAN ROAD * COPPER CENTER <> ROAD ENDING
JIM THORPE COURT * NORTH POLE	188704	0.000	0.061	MANDEVILLE LOOP * NORTH POLE <> ROAD ENDING
JOGGERS COURT * NORTH POLE	188688	0.000	0.086	ROAD BEGINNING <> SEAVY DRIVE * NORTH POLE
JOHANNA COURT * NORTH POLE	188381	0.000	0.109	ROAD BEGINNING <> DAKOTA STREET * NORTH POLE
JOHANSEN EB - COLLEGE NB RAMP	177208	0.000	0.060	JOHANSEN EB - COLLEGE SB WYE <> COLLEGE ROAD * FBX
JOHANSEN EB - COLLEGE SB WYE	177207	0.000	0.330	JOHANSEN EXPRESSWAY <> COLLEGE ROAD * FBX
JOHANSEN EB - PEGER NB RAMP	177216	0.000	0.110	JOHANSEN EB - PEGER SB RAMP <> PEGER ROAD * FBX
JOHANSEN EB - PEGER SB RAMP	177215	0.000	0.330	JOHANSEN EXPRESSWAY <> PEGER ROAD * FBX
JOHANSEN EXPRESSWAY	177200	0.000	4.196	UNIVERSITY AVENUE * FBX <> CITY LIGHTS BOULEVARD *
JOHANSEN WB - AURORA NB RAMP	177217	0.000	0.170	JOHANSEN EXPRESSWAY <> AURORA DRIVE * FAIRBANKS
JOHANSEN WB - COLLEGE NB WYE	177201	0.000	0.300	JOHANSEN EXPRESSWAY <> COLLEGE ROAD * FBX
JOHANSEN WB - COLLEGE SB RAMP	177202	0.000	0.060	JOHANSEN WB - COLLEGE NB WYE <> COLLEGE ROAD * FBX
JOHANSEN WB - PEGER NB RAMP	177209	0.000	0.350	JOHANSEN EXPRESSWAY <> PEGER ROAD * FBX
JOHANSEN WB - PEGER SB RAMP	177210	0.000	0.140	JOHANSEN WB - PEGER NB RAMP <> PEGER ROAD * FBX
JOHNALYN COURT * NORTH POLE	188714	0.000	0.086	ROAD BEGINNING <> NEWBY ROAD * NORTH POLE
JOHNSON ROAD * SALCHA	187900	0.000	10.715	RICHARDSON HIGHWAY <> ROAD ENDING
JON SUMMAR ROAD * TOK	182058	0.000	0.600	TOK CUTOFF HIGHWAY <> ROAD ENDING
JON SUMMAR WAY * TOK	182059	0.000	0.140	TOK SENIOR CENTER ROAD * TOK <> JON SUMMAR ROAD * T
JONY DAN LANE * NORTH POLE	188304	0.000	0.242	MISSION ROAD * NORTH POLE <> CACHE WAY * NORTH POLE
JOSHUA WAY * NORTH POLE	188745	0.000	0.062	ROAD BEGINNING <> LINEMAN AVENUE * NORTH POLE
JOYCE DRIVE * FAIRBANKS	175552	0.000	0.430	ROAD BEGINNING <> ROAD ENDING
JUDGE AREND AVENUE * FNSB NW	175112	0.000	0.447	DOME ROAD * FNSB NW <> ROAD ENDING
JUDY LANE * NORTH POLE	188774	0.000	0.440	WYATT ROAD * NORTH POLE <> DAWSON ROAD (ST NICHOLAS
JULIE LANE * NORTH POLE	188358	0.000	0.108	BROCK ROAD * FNSB SE <> ROAD ENDING
JUNE BUG LOOP EAST * FNSB NW	174807	0.000	0.236	SIEGRIST DRIVE * FNSB NW <> ROAD ENDING
JUNE BUG LOOP WEST * FNSB NW	174809	0.000	0.096	SIEGRIST DRIVE * FNSB NW <> ROAD ENDING
JUNE TURNAROUND * NORTH POLE	188303	0.000	0.082	MISSION ROAD * NORTH POLE <> ROAD ENDING
JUPITER DRIVE * NORTH POLE	188789	0.000	0.277	VENUS DRIVE * NORTH POLE <> MARS AVENUE * NORTH POL
K STREET * NENANA CITY	174557	0.000	0.268	TENTH STREET * NENANA CITY <> ROAD ENDING
K STREET EAST * NOME CITY	168865	0.000	0.351	FRONT STREET * NOME CITY <> NOME BYPASS * NOME CITY
K STREET WEST * NOME CITY	168120	0.000	0.083	THIRD AVENUE WEST * NOME CITY <> PORT ROAD * NOME C
KALAKAKET STREET * FAIRBANKS	175755	0.000	0.090	AIRPORT WAY S FRONTAGE RD (MARKET) <> REWAK DRIVE *
KALLENBERG ROAD * FNSB SW	174876	0.000	2.064	LIVINGSTON LOOP * FNSB SW <> CRIPPLE CREEK ROAD * F
KALSPELL LOOP * NORTH POLE	188887	0.000	0.489	PERIDOT STREET * NORTH POLE <> PERIDOT STREET * NOR
KALTAG DRIVE * NORTH POLE	188716	0.000	0.670	ROAD BEGINNING <> ROAD ENDING
KANTISHNA ROAD	173100	0.000	4.500	ROAD BEGINNING <> ROAD ENDING
KARLUK STREET * BARROW	154050	0.000	0.670	ROAD BEGINNING <> ROAD ENDING
KATHUL STREET * TOK	181985	0.000	0.585	PRINGLE ROAD * TOK <> KIMBALL ROAD * TOK
KATIE DRIVE * NOME	168905	0.000	0.808	ROAD BEGINNING <> NOME/TELLER HIGHWAY
KATY JILL COURT * NORTH POLE	188353	0.000	0.074	ROAD BEGINNING <> CARRIE LYNN DRIVE * NORTH POLE
KAYE AVENUE * EIELSON	188178	0.000	0.399	ROAD BEGINNING <> CLAUDE STREET * EIELSON
KEASTER ROAD * DELTA JCT	185022	0.000	0.837	NISTLER ROAD * DELTA JCT <> REMINGTON ROAD * DELTA
KEELING ROAD * FBX	189061	0.000	1.218	ROAD BEGINNING <> ROAD ENDING
KELLUM/HILTON * FAIRBANKS	176424	0.000	1.430	1ST/2ND/WILBUR * FAIRBANKS <> MOORE STREET/2ND AVEN
KENNICOTT AVENUE * FAIRBANKS	176445	0.000	0.300	LATHROP STREET <> WEST COWLES/LATHROP STREET * FAIR
KENNICOTT DRIVE * VALDEZ	190531	0.000	0.145	HARBOR DRIVE SOUTH * VALDEZ <> KOBUK DRIVE * VALDEZ
KENNICOTT ROAD	198030	0.000	6.000	EDGERTON HWY/MCCARTHY RD <> ROAD ENDING
KENSINGTON AVENUE * NORTH POLE	188628	0.000	0.489	NELSON ROAD * NORTH POLE <> GORDON ROAD * NORTH POL
KERSTEN COURT * NORTH POLE	188734	0.000	0.192	NEWBY ROAD * NORTH POLE <> ROAD ENDING
KETCHUM CREEK ROAD * CIRCLE HOT SPRINGS	152052	0.000	0.221	CIRCLE HOT SPRINGS ROAD <> ROAD ENDING

R02-TWF-R032

ALASKA DEPARTMENT OF TRANSPORTATION AND PUBLIC FACILITIES
ROUTES BY DESCRIPTION - CDS ROUTE NUMBERS AS OF 17 July 2007

NORTHERN REGION

ROUTE DESCRIPTION	ROUTE NAME	MILE POINTS FROM	THRU	TERMINI NAME
KICKS COURT * NORTH POLE	188731	0.000	0.049	ROUTE 66 * NORTH POLE <> ROAD ENDING
KILLIAN ROAD * HEALY	173330	0.000	1.189	ROAD BEGINNING <> ROAD ENDING
KIMBALL ROAD * TOK	181986	0.000	0.766	PRINGLE ROAD * TOK <> BLACKBURN AVENUE * TOK
KIMBALL STREET * DELTA JCT CITY	185216	0.000	0.668	RICHARDSON HIGHWAY <> CLEARWATER AVENUE NORTH * DEL
KIMBERLY LANE * SALCHA	186515	0.000	0.235	LOST LAKE ROAD * BIRCH LAKE <> ROAD ENDING
KIMI STREET * NORTH POLE	188551	0.000	0.194	ROAD BEGINNING <> ROAD ENDING
KING SALMON AVENUE * DELTA JCT	185056	0.000	0.397	ARCTIC GRAYLING AVENUE * DELTA JCT <> SOUHRADA ROAD
KINGS ALLEY * NOME CITY	168392	0.000	0.068	F STREET EAST * NOME CITY <> G STREET EAST * NOME C
KINGS PLACE * NOME CITY	168390	0.000	0.373	DIVISION STREET NORTH * NOME CITY <> KINGS ALLEY *
KIOGAK ROAD * BARROW	154045	0.000	0.480	PISOKAK STREET * BARROW <> STEVENSON/EBEN HOPSON ST
KLUTINA STREET * VALDEZ	190560	0.000	0.677	COTTONWOOD DRIVE * VALDEZ <> ROAD ENDING
KNIGHT LANE * DELTA JCT	185175	0.000	0.240	ALASKA HIGHWAY <> ROAD ENDING
KNIGHT ROAD * DELTA JCT	185031	0.000	0.117	DICKSON ROAD * DELTA JCT <> ROAD ENDING
KOBE ROAD * HEALY/CANTWELL	173720	0.000	1.962	PARKS HIGHWAY <> ROAD ENDING
KOBUK DRIVE * VALDEZ	190534	0.000	0.397	KENNICOTT DRIVE * VALDEZ <> MEALS AVENUE * VALDEZ
KONGOSAK ROAD * BARROW	154035	0.000	0.200	STEVENSON/EBEN HOPSON STREET * BARROW <> AHKOVAK ST
KOONZ DRIVE * NORTH POLE	188985	0.000	0.151	WILLEDA STREET * NORTH POLE <> DILLON AVENUE * NORT
KOTH COURT * FNSB SW	174871	0.000	0.200	ROSIE CREEK TRAIL * FNSB SW <> ROAD ENDING
KOTZEBUE WAY * KOTZEBUE	220006	0.000	0.149	SECOND AVENUE (BISON) * KOTZEBUE <> LAGOON STREET *
KOUGAROK ROAD/NOME-TAYLOR HWY * NOME	167500	0.000	102.813	COUNCIL ROAD * NOME <> ROAD ENDING
KOYUKUK CITY STREETS * KOYUKUK	169450	0.000	0.700	ROAD BEGINNING <> ROAD ENDING
KOYUKUK DRIVE (SOUTH) * FAIRBANKS	175312	0.000	0.310	TANANA LOOP * FAIRBANKS <> ROAD ENDING
KREB DRIVE * FNSB SW	175534	0.000	0.095	MARMOT HILL ROAD * FNSB SW <> ROAD ENDING
KRIS KRINGLE DRIVE	188754	0.000	0.406	DONNER DRIVE * NORTH POLE <> ROAD ENDING
KROGSTIE LANE * FNSB NW	174821	0.000	0.496	OLD NENANA HWY * FNSB NW <> OLD WOOD ROAD * FNSB NW
KUSKOKWIM ROAD * FAIRBANKS	175315	0.000	0.300	TANANA DRIVE * FAIRBANKS <> TANANA LOOP * FAIRBANKS
KUSZ (EMMAUS) ROAD * DELTA JCT CITY	185183	0.000	1.164	ALASKA HIGHWAY <> NISTLER ROAD * DELTA JCT
L STREET EAST * NOME CITY	168875	0.000	0.161	FIRST AVE EAST (MINIX) * NOME <> FIFTH AVENUE * NOM
LA REE WAY * FNSB NW	175108	0.000	0.152	ESTER DRIVE * FNSB NW <> HENDERSON ROAD * FNSB NW
LACEY STREET	176460	0.000	0.480	WENDELL STREET <> 12TH AVENUE * FAIRBANKS
LADESSA ROAD * FNSB SE	188955	0.000	0.185	ROAD BEGINNING <> ROAD ENDING
LAGOON ROAD * ANDERSON	174306	0.000	0.303	ANDERSON ROAD * ANDERSON <> ROAD ENDING
LAGOON STREET * KOTZEBUE	220015	0.000	0.422	SHORE AVENUE * KOTZEBUE <> ROAD ENDING
LAKE COLLEEN DRIVE EAST * DEADHORSE	150980	0.000	1.690	AIRPORT WAY * DEADHORSE <> SPINE ROAD EAST * DEADHO
LAKE COLLEEN DRIVE WEST * DEADHORSE	150975	0.000	1.941	AIRPORT WAY * DEADHORSE <> SPINE ROAD EAST * DEADHO
LAKE INIAKOK COURT * NORTH POLE	188587	0.000	0.077	LAKEWOOD LOOP * NORTH POLE <> ROAD ENDING
LAKE LOUISE ROAD	139700	0.000	18.738	GLENN HIGHWAY <> ROAD ENDING
LAKE SELBY COURT * NORTH POLE	188589	0.000	0.068	LAKEWOOD LOOP * NORTH POLE <> ROAD ENDING
LAKE STREET (SAND) * KOTZEBUE	220062	0.000	0.215	WANDA STREET * KOTZEBUE <> ROAD ENDING
LAKE STREET (SHORE) * KOTZEBUE	220005	0.000	0.176	SHORE AVENUE * KOTZEBUE <> FOURTH AVENUE * KOTZEBUE
LAKEVIEW DRIVE * CORDOVA	210005	0.000	0.037	COPPER RIVER HIGHWAY <> MT ECCLES STREET * CORDOVA
LAKEVIEW DRIVE * FAIRBANKS	180015	0.000	0.940	ROAD BEGINNING <> OLD RICH @ SOUTH FAIRBANKS
LAKEVIEW ROAD * DELTA JCT	185054	0.000	0.106	HANNAN ROAD UPPER * DELTA JCT <> ROAD ENDING
LAKEWOOD LOOP * NORTH POLE	188586	0.000	0.943	NELSON ROAD * NORTH POLE <> ROAD ENDING
LAKLOEY DRIVE * NORTH POLE	188835	0.000	2.151	BADGER LOOP ROAD * FBX <> BRADWAY ROAD * FBX
LANCE LANE * FNSB NE	151097	0.000	0.199	ROAD BEGINNING <> VIOLET DRIVE * FNSB NE
LANCELOT STREET * NORTH POLE	188601	0.000	0.488	HOLLENBECK AVENUE * NORTH POLE <> HOLLENBECK AVENUE
LANDFILL HAUL ROAD * VALDEZ	190911	0.000	0.852	RICHARDSON HIGHWAY <> ROAD ENDING
LANDFILL ROAD * GLENNALLEN	139815	0.000	0.104	ROAD BEGINNING <> GLENN HIGHWAY
LANDFILL ROAD * MANLEY HOT SPRINGS	153069	0.000	0.108	ELLIOTT HIGHWAY <> ROAD ENDING

R02-TWF-R032

ALASKA DEPARTMENT OF TRANSPORTATION AND PUBLIC FACILITIES
ROUTES BY DESCRIPTION - CDS ROUTE NUMBERS AS OF 17 July 2007

NORTHERN REGION

ROUTE DESCRIPTION	ROUTE NAME	MILE POINTS FROM	THRU	TERMINI NAME
LANDFILL ROAD * TELLER	167005	0.000	0.246	NOME/TELLER HIGHWAY <> ROAD ENDING
LANES WAY * NOME CITY	168635	0.000	0.047	FRONT STREET * NOME CITY <> FIRST AVE EAST (BERING)
LARIX DRIVE * NORTH POLE	188991	0.000	0.355	ROAD BEGINNING <> BADGER LOOP ROAD * FBX
LARKSPUR LOOP * COPPER CENTER	195240	0.000	0.540	SILVER SPRINGS ROAD * COPPER CENTER <> SILVER SPRIN
LARRY SPENGLER ROAD * DELTA JCT	185300	0.000	6.612	RICHARDSON HIGHWAY <> RICHARDSON HIGHWAY
LATHROP STREET	176440	0.000	0.940	1ST/2ND/WILBUR * FAIRBANKS <> WEST COWLES/LATHROP S
LAURA MADISON STREET * BARROW	154015	0.000	0.900	STEVENSON/EBEN HOPSON STREET * BARROW <> ROAD ENDIN
LAURANCE ROAD * NORTH POLE	188650	0.000	4.076	OLD RICH @ NORTH POLE <> ROAD ENDING
LAURENE STREET * FAIRBANKS	175775	0.000	0.400	ROAD BEGINNING <> AIRPORT WAY S FRONTAGE RD (GILLIA
LAUSEN AVENUE LOWER * EIELSON	188180	0.000	0.488	CLAUDE STREET * EIELSON <> BAKER STREET * EIELSON
LAUSEN AVENUE UPPER * EIELSON	188182	0.000	0.163	BAKER STREET * EIELSON <> MILDRED AVENUE * EIELSON
LAWLOR ROAD * FBX	175427	0.000	0.584	MILLER HILL ROAD * FBX <> ROAD ENDING
LE FEVRE STREET * CORDOVA	210921	0.000	0.130	COPPER RIVER HIGHWAY <> CHASE AVENUE * CORDOVA
LEASURE STREET (NORTH OF 32ND) * FBX	190701	0.000	0.168	ROAD BEGINNING <> ROAD ENDING
LEE LANE * DELTA JCT CITY	185334	0.000	0.121	ALYS AVENUE * DELTA JCT CITY <> TERRI TERRACE * DEL
LEE LANE * NORTH POLE	188342	0.000	0.243	BROCK ROAD * FNSB SE <> WINTERGREEN LANE * NORTH PO
LEIGH ROAD * DELTA JCT	185509	0.000	1.286	ROAD BEGINNING <> ROAD ENDING
LEMON LANE * FNSB NW	175113	0.000	0.158	JUDGE AREND AVENUE * FNSB NW <> ROAD ENDING
LENG ROAD * DELTA JCT	185158	0.000	1.519	ROAD BEGINNING <> ROAD ENDING
LEONA LANE * DELTA JCT	185344	0.000	0.230	ROAD BEGINNING <> RICHARDSON HIGHWAY
LESTER BENCH ROAD * NOME CITY	168220	0.000	0.927	CENTER CREEK ROAD * NOME CITY <> NOME/TELLER HIGHWA
LESTER LANE * DELTA JCT	185024	0.000	0.346	ROAD BEGINNING <> KEASTER ROAD * DELTA JCT
LESTER ROAD * HEALY	173625	0.000	0.321	PARKS HIGHWAY <> ROAD ENDING
LEUTHOLD DRIVE * FNSB ELLIOTT HWY	153027	0.000	3.697	HAYSTACK DRIVE * ELLIOTT HWY <> ROAD ENDING
LEW MEYERS LANE (PR) * NORTH POLE	188308	0.000	0.132	MISSION ROAD * NORTH POLE <> ROAD ENDING
LIGNITE ROAD * HEALY/CANTWELL	173700	0.000	2.803	PARKS HIGHWAY <> ROAD ENDING
LILL'S WAY * FNSB SW	175523	0.000	0.094	PERKINS DRIVE * FNSB SW <> ROAD ENDING
LINCOLN AVENUE * EAGLE	255560	0.000	0.095	STEEL STREET (2ND AVE) * EAGLE <> FRONT STREET UPPE
LINEMAN AVENUE * NORTH POLE	188740	0.000	0.500	NEWBY ROAD * NORTH POLE <> DAWSON ROAD (ST NICHOLAS
LINTON WAY * NOME CITY	168645	0.000	0.062	FIRST AVE EAST (BERING) * NOME <> THIRD AVENUE EAST
LIONS DRIVE * ANDERSON	174320	0.000	0.081	TAMARACK STREET * ANDERSON <> ASPEN STREET * ANDERS
LIONS ROAD * NORTH POLE	188980	0.000	0.125	BADGER LOOP ROAD * FBX <> WILLEDA STREET * NORTH PO
LISA ANN DRIVE * NORTH POLE	188352	0.000	0.489	ROAD BEGINNING <> BROCK ROAD * FNSB SE
LISMORE CIRCLE * NORTH POLE	188596	0.000	0.554	PLACK ROAD * NORTH POLE <> PLACK ROAD * NORTH POLE
LITTLE CREEK ROAD * NOME CITY	168250	0.000	0.547	NOME BYPASS * NOME CITY <> CENTER CREEK ROAD * NOME
LITTLE SHOT ROAD * FNSB SW	175153	0.000	0.274	ROAD BEGINNING <> PARKS HIGHWAY
LIVENGOOD ROAD	152500	0.000	4.130	ROAD BEGINNING <> ROAD ENDING
LIVINGSTON LOOP * FNSB SW	174878	0.000	1.098	KALLENBERG ROAD * FNSB SW <> ROAD ENDING
LOFTUS ROAD * FAIRBANKS	175850	0.000	0.380	GEIST ROAD * FBX <> BIRCH LANE * FAIRBANKS
LOIS LANE * FNSB NE	151215	0.000	0.086	GILMORE TRAIL * FBKS NSB <> ROAD ENDING
LOLLY DRIVE * NORTH POLE	188578	0.000	0.313	ROAD BEGINNING <> NELSON ROAD * NORTH POLE
LONG CIRCLE * NORTH POLE	188505	0.000	0.574	PLACK ROAD * NORTH POLE <> ROAD ENDING
LONI LANE * DELTA JCT CITY	185333	0.000	0.178	BREWIS BLVD * DELTA JCT CITY <> ROAD ENDING
LOON LANE * FNSB SE	189108	0.000	0.159	SNOWBIRD DRIVE * NORTH POLE <> ROAD ENDING
LORI LANE * NORTH POLE	188431	0.000	0.068	ROAD BEGINNING <> HURST ROAD * NORTH POLE
LOST AVENUE * DELTA JCT CITY	185225	0.000	0.178	SALCHA AVENUE * DELTA JCT CITY <> HEALY STREET UPPE
LOST LAKE ROAD * BIRCH LAKE	186500	0.000	0.576	RICHARDSON HIGHWAY <> ROAD ENDING
LOST LAKE ROAD * DELTA JCT	185600	0.000	0.315	QUARTZ LAKE ROAD * DELTA JCT <> ROAD ENDING
LOST LANE * FNSB NW	175143	0.000	0.078	PARKS HIGHWAY <> ROAD ENDING
LOUISE LANE * FNSB NW	175106	0.000	0.171	HENDERSON ROAD * FNSB NW <> ROAD ENDING

R02-TWF-R032

ALASKA DEPARTMENT OF TRANSPORTATION AND PUBLIC FACILITIES
ROUTES BY DESCRIPTION - CDS ROUTE NUMBERS AS OF 17 July 2007

NORTHERN REGION

ROUTE DESCRIPTION	ROUTE NAME	MILE POINTS FROM	THRU	TERMINI NAME
LOWE STREET * VALDEZ	190553	0.000	0.351	ROAD BEGINNING <> ROAD ENDING
LUCINDA COURT * NORTH POLE	188354	0.000	0.162	CARRIE LYNN DRIVE * NORTH POLE <> ROAD ENDING
LUCKIES LANE * FNSB SE	189113	0.000	0.240	ROAD BEGINNING <> BRADWAY ROAD * FBX
LUDECKER ROAD	175530	0.000	0.515	CHENA PUMP ROAD * FBX <> CHENA PUMP ROAD * FBX
LUKE AVENUE * DOT LAKE	183045	0.000	0.345	HENRY STREET * DOT LAKE <> DUMP ROAD * DOT LAKE
LULLABELLE LANE * FNSB NW	175131	0.000	0.054	GOLD HILL ROAD * FNSB NW <> ROAD ENDING
LYLE AVENUE * NORTH POLE	188605	0.000	0.916	ROAD BEGINNING <> GORDON ROAD * NORTH POLE
LYNDEN WAY * NOME	168480	0.000	0.587	KOUGAROK ROAD/NOME-TAYLOR HWY * NOME <> OSBORN ROAD
M STREET EAST * NOME CITY	168885	0.000	0.222	SIXTH AVENUE EAST * NOME CITY <> FIRST AVE EAST (MI
MABEL LANE * GLENNALLEN	139825	0.000	0.327	ROAD BEGINNING <> GLENN HIGHWAY
MACKENZIE TRAIL * TOK	181970	0.000	2.008	RED FOX DRIVE * TOK <> BOREALIS AVENUE * TOK
MAE'S WAY * TOK	181954	0.000	0.254	ROAD BEGINNING <> SCOBY WAY * TOK
MAGGIE DRIVE * SALCHA	187710	0.000	0.220	ROAD BEGINNING <> RICHARDSON HIGHWAY
MAGNETO COURT * NORTH POLE	188434	0.000	0.046	FLIGHT STREET * NORTH POLE <> ROAD ENDING
MAIL TRAIL ROAD (FIA) * FAIRBANKS	175760	0.000	0.277	INDUSTRIAL ROAD (FIA) * FBX <> DALE ROAD * FBX
MAIN STREET * FNSB NW	174830	0.000	0.123	VILLAGE ROAD * FNSB NW <> ROAD ENDING
MAIN STREET * NENANA CITY	174509	0.000	0.183	THIRD STREET * NENANA CITY <> FRONT STREET (PORT AC
MAIN STREET * NORTHWAY	180850	0.000	0.612	NORTHWAY ROAD * NORTHWAY <> ROAD ENDING
MAIN STREET USA * DELTA JCT	185437	0.000	2.126	BERM ROAD * DELTA JCT <> ROAD ENDING
MALAMUTE ROAD * TOK	181880	0.000	0.235	WILLOW AVENUE WEST * TOK <> SPRUCE STREET * TOK
MANDEVILLE LOOP * NORTH POLE	188703	0.000	0.520	BIATHALON AVENUE * NORTH POLE <> MARATHON WAY * NOR
MANDOLIN CIRCLE * FNSB SW	174869	0.000	0.358	CRIPPLE CREEK ROAD * FNSB SW <> CRIPPLE CREEK ROAD
MARATHON WAY * NORTH POLE	188707	0.000	0.096	BIATHALON AVENUE * NORTH POLE <> SILVERLEAF AVENUE
MARBLE COURT * NORTH POLE	188503	0.000	0.048	ROAD BEGINNING <> PLACK ROAD * NORTH POLE
MARCASITE ROAD * HEALY	173523	0.000	0.109	SULFIDE ROAD * HEALY <> ROAD ENDING
MARCHUK ROAD * DELTA JCT	185351	0.000	0.200	JACK WARREN ROAD * DELTA JCT <> ROAD ENDING
MARGARET AVENUE * FAIRBANKS	150180	0.000	0.220	COLLEGE ROAD * FBX <> ROAD ENDING
MARIE COURT * NORTH POLE	188582	0.000	0.097	ROAD BEGINNING <> NELSON ROAD * NORTH POLE
MARIGOLD ROAD * FNSB SE	188974	0.000	0.626	BADGER LOOP ROAD * FBX <> WOLL ROAD * NORTH POLE
MARIKA ROAD * FAIRBANKS	150128	0.000	0.500	ROAD BEGINNING <> ROAD ENDING
MARINE WAY * CORDOVA	210108	0.000	0.098	SEAFOOD LANE * CORDOVA <> ROAD ENDING
MARINE WAY SOUTH * CORDOVA	210161	0.000	0.066	SECOND STREET SOUTH * CORDOVA <> ROAD ENDING
MARKET STREET * FAIRBANKS	175770	0.000	0.290	ROAD BEGINNING <> ROAD ENDING
MARKET STREET * NENANA CITY	174517	0.000	0.204	THIRD STREET * NENANA CITY <> FRONT STREET (PORT AC
MARLETTE COURT * NORTH POLE	188883	0.000	0.072	BOULDER AVENUE * NORTH POLE <> ROAD ENDING
MARMOT HILL ROAD * FNSB SW	175533	0.000	0.480	ROSIE CREEK RD @ CHENA RIDGE * FNSB SW <> ROAD ENDI
MARQUISE COURT * FNSB SE	189128	0.000	0.049	ROAD BEGINNING <> CARAT LOOP * FNSB SE
MARS AVENUE * NORTH POLE	188790	0.000	0.251	DAWSON ROAD (PLACK) * NORTH POLE <> JESSICA LOOP *
MARY ANN STREET * FAIRBANKS	175986	0.000	0.420	TURNER STREET SOUTH * FBX <> ROAD ENDING
MAULE LANE * NORTH POLE	188454	0.000	0.151	ROAD BEGINNING <> ROAD ENDING
MAVENCAMP CIRCLE (FRANKLIN) * NORTH POLE	188401	0.000	0.308	HURST ROAD * NORTH POLE <> ROAD ENDING
MAYA LANE * FNSB NE	151217	0.000	0.724	GILMORE TRAIL * FBKS NSB <> ROAD ENDING
MCCAFEE STREET * DELTA JCT	185322	0.000	0.160	LARRY SPENGLER ROAD * DELTA JCT <> RICHARDSON HIGHW
MCFADDEN LANE * FNSB NW	175465	0.000	0.151	ROAD BEGINNING <> ESTER DOME ROAD * FNSB NW
MCGONNELL WAY * NORTH POLE	188733	0.000	0.053	ROAD BEGINNING <> NEVIN AVENUE * NORTH POLE
MCGRATH ROAD * FBKS NSB	151400	0.000	2.867	OLD STEESE @ FOX * FAIRBANKS <> FARMERS LOOP * FBX
MCGRATH ROAD WYE	151450	0.000	0.182	MCGRATH ROAD * FBKS NSB <> OLD STEESE @ FOX * FAIRB
MCKINLEY STREET * VALDEZ	191902	0.000	0.284	MINERAL CREEK LOOP * VALDEZ <> ROAD ENDING
MCLAIN STREET * NOME CITY	168110	0.000	0.158	BELMONT STREET * NOME CITY <> SEPPALA DRIVE * NOME
MCVEY STREET * NORTH POLE	188686	0.000	0.094	CECILE STREET * NORTH POLE <> IRENE MAE STREET * NO

R02-TWF-R032

ALASKA DEPARTMENT OF TRANSPORTATION AND PUBLIC FACILITIES
ROUTES BY DESCRIPTION - CDS ROUTE NUMBERS AS OF 17 July 2007

NORTHERN REGION

ROUTE DESCRIPTION	ROUTE NAME	MILE POINTS FROM	THRU	TERMINI NAME
MEADOW RUE AVENUE (PEEDE) * NORTH POLE	188387	0.000	0.469	ROAD BEGINNING <> ROAD ENDING
MEALS AVENUE * VALDEZ	190515	0.000	0.764	FIDALGO STREET * VALDEZ <> ROBE RIVER DRIVE * VALDE
MELANIE LANE * FNSB SW	175524	0.000	0.506	CHIEF JOHN DRIVE * FNSB SW <> PERKINS DRIVE * FNSB
MELODY LANE * DELTA JCT	185323	0.000	0.109	LARRY SPENGLER ROAD * DELTA JCT <> MCCAFEE STREET *
MENDELTNA STREET * VALDEZ	190552	0.000	0.245	PACIFIC AVENUE * VALDEZ <> ROAD ENDING
MENKENT DRIVE * HEALY	174015	0.000	0.186	STAMPEDE ROAD * HEALY/CANTWELL <> ROAD ENDING
MENTASTA AVENUE * TOK	181984	0.000	0.722	PRINGLE ROAD * TOK <> BLACKBURN AVENUE * TOK
MENTASTA SPUR ROAD	237500	0.000	7.146	TOK CUTOFF HIGHWAY <> ROAD ENDING
MERCIER STREET * FAIRBANKS	176055	0.000	0.500	ROAD BEGINNING <> 22ND AVENUE * FAIRBANKS
MERTZ ROAD * DELTA JCT	185433	0.000	0.227	TANANA LOOP EXTENSION * DELTA JCT <> ROAD ENDING
METTLER WAY NORTH * NOME CITY	168671	0.000	0.030	THIRD AVENUE EAST * NOME CITY <> KINGS PLACE * NOME
METTLER WAY SOUTH * NOME CITY	168665	0.000	0.103	FRONT STREET * NOME CITY <> THIRD AVENUE EAST * NOM
MEYERES ROAD * FNSB NE	151321	0.000	0.267	GOLDSTREAK ROAD * FNSB NE <> ROAD ENDING
MIDDLE FORK ROAD * FNSB ELLIOTT HWY	153025	0.000	1.013	HAYSTACK DRIVE * ELLIOTT HWY <> ROAD ENDING
MIDDLE ROAD/AIRPORT ROAD * UNALAKLEET	040043	0.000	0.750	ROAD BEGINNING <> ROAD ENDING
MIDNIGHT SUN DRIVE * TOK	181935	0.000	3.939	ROAD BEGINNING <> RED FOX DRIVE * TOK
MIDWAY PLACER ROAD * FNSB SW	175150	0.000	0.303	BERTON ROAD * FNSB SW <> ROAD ENDING
MIL-TAN ROAD * DELTA JUNCTION	185045	0.000	1.997	TANANA LOOP EXTENSION * DELTA JCT <> NISTLER ROAD *
MILDRED AVENUE * EIELSON	188184	0.000	0.257	ROAD BEGINNING <> LAUSEN AVENUE UPPER * EIELSON
MILK MAID LANE * FNSB NW	175843	0.000	0.238	PARKS HIGHWAY <> PARKS RIDGE ROAD * FNSB NW
MILLER AVENUE * DOT LAKE	183025	0.000	0.528	ALASKA HIGHWAY <> DUMP ROAD * DOT LAKE
MILLER CREEK ROAD	152044	0.000	2.500	HARRISON CREEK ROAD * STEESE HWY <> ROAD ENDING
MILLER HILL ROAD * FBX	175425	0.000	1.208	SHEEP CREEK ROAD * FNSB NW <> ROAD ENDING
MILLER HILL ROAD * SHAW CREEK	186010	0.000	1.191	RICHARDSON HIGHWAY <> ROAD ENDING
MILLER LANE * NORTH POLE	188346	0.000	0.403	ROAD BEGINNING <> BROCK ROAD * FNSB SE
MILO STREET * FNSB SE	189123	0.000	0.270	BRADWAY ROAD * FBX <> ROAD ENDING
MINERAL CREEK DRIVE * VALDEZ	190510	0.000	0.281	HANAGITA STREET * VALDEZ <> ROAD ENDING
MINERAL CREEK LOOP * VALDEZ	191900	0.000	1.615	RICHARDSON HIGHWAY <> AIRPORT ROAD * VALDEZ
MINERAL CREEK PLACE * VALDEZ	190513	0.000	0.018	MINERAL CREEK DRIVE * VALDEZ <> ROAD ENDING
MINERAL CREEK ROAD * VALDEZ	190512	0.000	5.596	MINERAL CREEK DRIVE * VALDEZ <> ROAD ENDING
MINERVA COURT * FNSB SE	189071	0.000	0.056	PERSINGER DRIVE <> ROAD ENDING
MINERVA STREET * KOTZEBUE	220064	0.000	0.091	SAND STREET * KOTZEBUE <> SAND STREET * KOTZEBUE
MINIX WAY * NOME CITY	168685	0.000	0.092	FRONT STREET * NOME CITY <> THIRD AVENUE EAST * NOM
MINNIE STREET * FBX	176360	0.000	0.450	ILLINOIS STREET * FBX <> OLD STEESE @ FAIRBANKS * F
MINNIE STREET * KOTZEBUE	220079	0.000	0.028	SAND STREET * KOTZEBUE <> ROAD ENDING
MINOOK CREEK ROAD/AIRPORT ROAD * RAMPART	040044	0.000	0.500	ROAD BEGINNING <> ROAD ENDING
MINTO ROAD * ELLIOTT HWY	153030	0.000	10.549	ELLIOTT HIGHWAY <> ROAD ENDING
MINTO ROAD #10 * MINTO	153034	0.000	0.469	MINTO ROAD * ELLIOTT HWY <> MINTO ROAD #14 * MINTO
MINTO ROAD #11 * MINTO	153033	0.000	0.090	MINTO ROAD * ELLIOTT HWY <> MINTO ROAD #15
MINTO ROAD #12 * MINTO	153035	0.000	0.090	MINTO ROAD * ELLIOTT HWY <> MINTO ROAD #15
MINTO ROAD #13 * MINTO	153037	0.000	0.134	MINTO ROAD #10 * MINTO <> MINTO ROAD #15
MINTO ROAD #14 * MINTO	153039	0.000	0.128	MINTO ROAD #10 * MINTO <> MINTO ROAD #15
MINTO ROAD #15	153032	0.000	0.649	AIRPORT ROAD * MINTO <> MINTO ROAD #14 * MINTO
MISSION ROAD * EAGLE	255600	0.000	7.342	1ST AVENUE * EAGLE <> ROAD ENDING
MISSION ROAD * NORTH POLE	188865	0.000	0.997	5TH AVENUE (E OF OLD RICH) * NORTH POLE <> HURST RO
MISSION STREET * KOTZEBUE	220025	0.000	0.415	POST OFFICE ROAD * KOTZEBUE <> ROAD ENDING
MISSION WAY * KOTZEBUE	220029	0.000	0.075	SHORE AVENUE * KOTZEBUE <> SECOND AVENUE (BISON) *
MISSULOA (POISON) COURT * EIELSON	188159	0.000	0.049	MONTANA CIRCLE * EIELSON <> ROAD ENDING
MISTLETOE DRIVE * NORTH POLE	188874	0.000	1.107	LAURANCE ROAD * NORTH POLE <> DAWSON ROAD (ST NICHO
MITCHELL PLACE * DELTA JCT CITY	185382	0.000	0.237	REEVE AVENUE * DELTA JCT CITY <> ROAD ENDING

R02-TWF-R032

ALASKA DEPARTMENT OF TRANSPORTATION AND PUBLIC FACILITIES
ROUTES BY DESCRIPTION - CDS ROUTE NUMBERS AS OF 17 July 2007

NORTHERN REGION

ROUTE DESCRIPTION	ROUTE NAME	MILE POINTS FROM	THRU	TERMINI NAME
MOMEGANA STREET * BARROW	154025	0.000	0.320	AGVIK STREET * BARROW <> AHKOVAK STREET * BARROW
MONDEROSA ROAD	174505	0.000	0.188	ROAD BEGINNING <> ROAD ENDING
MONTANA CIRCLE * EIELSON	188160	0.000	0.438	OSAGE STREET * EIELSON <> OSAGE STREET * EIELSON
MONTGOMERY ROAD GATE * FAIRBANKS	188820	0.000	0.850	HOLMES ROAD * FBX <> ROAD ENDING
MOONLIGHT SPRINGS ROAD * NOME	168915	0.000	2.110	NOME/TELLER HIGHWAY <> ROAD ENDING
MOORE STREET/2ND AVENUE * FAIRBANKS	176430	0.000	0.410	1ST/2ND/WILBUR * FAIRBANKS <> AVENUE OF FLAGS * FAI
MOORE WAY * NOME CITY	168675	0.000	0.128	FRONT STREET * NOME CITY <> KINGS PLACE * NOME CITY
MOOSE CREEK AVENUE * EIELSON	188176	0.000	0.657	CLAUDE STREET * EIELSON <> MILDRED AVENUE * EIELSON
MOOSE RUN LANE * DELTA JCT	185367	0.000	0.086	ROAD BEGINNING <> JACK WARREN ROAD * DELTA JCT
MOOSE WALK ROAD * NORTH POLE	188782	0.000	0.539	DAWSON ROAD (ST NICHOLAS) * NORTH POLE <> INDEPENDE
MOOSEHORN ROAD * TOK	181930	0.000	0.989	ALASKA HIGHWAY <> RED FOX DRIVE * TOK
MORAINE DRIVE NORTH * VALDEZ	190571	0.000	0.086	ROAD BEGINNING <> COTTONWOOD DRIVE * VALDEZ
MORAINE DRIVE SOUTH * VALDEZ	190564	0.000	0.067	KLUTINA STREET * VALDEZ <> ROAD ENDING
MORNING GLORY LOOP * FNSB SE	189112	0.000	0.370	DANIEL STREET * FNSB SE <> ROAD ENDING
MOSES DRIVE * FNSB SE	189105	0.000	0.183	TYRONE WAY * FNSB SE <> BRADWAY ROAD * FBX
MOUNTAIN VISTA DRIVE * FNSB NE	151201	0.000	0.242	SUNCREST DRIVE * FNSB NE <> ROAD ENDING
MT ECCLES STREET * CORDOVA	210004	0.000	0.086	LAKEVIEW DRIVE * CORDOVA <> ROAD ENDING
MT SANFORD DRIVE * GLENNALLEN	139925	0.000	0.145	GLENN HIGHWAY <> COLLEGE ROAD * GLENNALLEN
MUKLUK AVENUE * TOK	181938	0.000	0.492	MIDNIGHT SUN DRIVE * TOK <> MUSHERS WAY * TOK
MULLINS ROAD * DELTA JCT	185451	0.000	0.643	REMINGTON ROAD * DELTA JCT <> ROAD ENDING
MUNSON SLOUGH ROAD * SALCHA	187240	0.000	0.590	RICHARDSON HIGHWAY <> RICHARDSON HIGHWAY
MUNSON SLOUGH WYE * SALCHA	187241	0.000	0.022	RICHARDSON HIGHWAY <> MUNSON SLOUGH ROAD * SALCHA
MURIE LANE * FNSB SE	189054	0.000	0.105	ROAD BEGINNING <> HICKMAN AVENUE * FNSB SE
MURPHY DOME ROAD	175480	0.000	15.435	SHEEP CREEK ROAD * FNSB NW <> ROAD ENDING
MUSHERS WAY * TOK	181939	0.000	0.666	TOK CUTOFF HIGHWAY <> MUKLUK AVENUE * TOK
MUSKEG LANE * NORTH POLE	188340	0.000	0.300	BROCK ROAD * FNSB SE <> ROAD ENDING
MUSKOX ROAD * CIRCLE HOT SPRINGS	152047	0.000	0.653	ROAD BEGINNING <> ROAD ENDING
MUSTANG CIRCLE * NORTH POLE	188475	0.000	0.069	PALOMINO DRIVE * NORTH POLE <> ROAD ENDING
MY COURT * NORTH POLE	188527	0.000	0.182	ROAD BEGINNING <> PLACK ROAD * NORTH POLE
N STREET EAST * NOME CITY	168895	0.000	0.324	FRONT STREET * NOME CITY <> NOME BYPASS * NOME CITY
NABESNA ROAD	237000	0.000	41.096	TOK CUTOFF HIGHWAY <> ROAD ENDING
NABESNA STREET * VALDEZ	190551	0.000	0.205	ROAD BEGINNING <> ROAD ENDING
NACHIK ROAD * BARROW	154060	0.000	0.260	MOMEGANA STREET * BARROW <> ROAD ENDING
NAKNEK LANE * NORTH POLE	188725	0.000	0.060	NULATO DRIVE * NORTH POLE <> ROAD ENDING
NATALIE AVENUE * NORTH POLE	188360	0.000	0.245	BROCK ROAD * FNSB SE <> BONA STREET * NORTH POLE
NATION CIRCLE * NORTH POLE	188384	0.000	0.061	DAKOTA STREET * NORTH POLE <> ROAD ENDING
NATIONAL GUARD SPUR ROAD * NOME CITY	168210	0.000	0.672	CENTER CREEK ROAD * NOME CITY <> CENTER CREEK ROAD
NAVAHO COURT * NORTH POLE	188508	0.000	0.053	ROAD BEGINNING <> ARAPAHO DRIVE * NORTH POLE
NELSON ROAD * NORTH POLE	188549	0.000	3.007	LAURANCE ROAD * NORTH POLE <> PLACK ROAD * NORTH PO
NENANA STREET (PORT ACCESS) * NENANA CITY	174501	0.000	0.470	SEVENTH STREET * NENANA CITY <> FRONT STREET (PORT
NEVIN AVENUE * NORTH POLE	188732	0.000	0.161	NEWBY ROAD * NORTH POLE <> ROAD ENDING
NEW POINT HOPE ROAD	222100	0.000	2.500	ROAD BEGINNING <> ROAD ENDING
NEWBY ROAD * NORTH POLE	188700	0.000	1.702	MISTLETOE DRIVE * NORTH POLE <> HURST ROAD * NORTH
NICHOLOFF WAY * CORDOVA	210114	0.000	0.249	RAILROAD AVENUE * CORDOVA <> ROAD ENDING
NISTLER ROAD * DELTA JCT	185020	0.000	9.010	SCHOOL ROAD * DELTA JCT <> KEASTER ROAD * DELTA JCT
NNR #3 (KOUGAROK/OSBORN)	168470	0.000	0.483	KOUGAROK ROAD/NOME-TAYLOR HWY * NOME <> OSBORN ROAD
NO GOLD ROAD * FNSB NE	151323	0.000	0.086	GOLD MINE TRAIL ROAD * FNSB NE <> HIGH GRADE WAY *
NO OUTLET ROAD	174504	0.000	0.838	ROAD BEGINNING <> ROAD ENDING
NOATAK CITY STREETS	223000	0.000	1.200	ROAD BEGINNING <> ROAD ENDING
NOATAK DRIVE (OLD NENANA) * FAIRBANKS	175410	0.000	1.040	SHEEP CREEK ROAD * FNSB NW <> THOMPSON DRIVE * FAIR

R02-TWF-R032

ALASKA DEPARTMENT OF TRANSPORTATION AND PUBLIC FACILITIES
ROUTES BY DESCRIPTION - CDS ROUTE NUMBERS AS OF 17 July 2007

NORTHERN REGION

ROUTE DESCRIPTION	ROUTE NAME	MILE POINTS FROM	THRU	TERMINI NAME
NOATAK DRIVE * NORTH POLE	188727	0.000	0.372	KALTAG DRIVE * NORTH POLE <> ROAD ENDING
NOBLE STREET	176470	0.000	0.600	WENDELL STREET <> AIRPORT WAY * FAIRBANKS
NOME BYPASS * NOME CITY	168000	0.000	1.395	FRONT STREET * NOME CITY <> BERING STREET * NOME CI
NOME CREEK ROAD * STEESE HWY	152056	0.000	16.414	ROAD BEGINNING <> ROAD ENDING
NOME DRIVE * FAIRBANKS	177280	0.000	0.230	PHILLIPS FIELD ROAD <> ROAD ENDING
NOME TRAIL * DELTA JCT	185164	0.000	0.521	ROAD BEGINNING <> CLEARWATER ROAD * DELTA JCT
NOME/TELLER HIGHWAY	167000	0.000	70.752	NOME BYPASS * NOME CITY <> GRANTLEY AVENUE * TELLER
NOOVIK ROAD * CANYON CREEK	186015	0.000	0.540	RICHARDSON HIGHWAY <> ROAD ENDING
NORDALE ROAD * NORTH POLE	188813	0.000	5.663	BADGER LOOP ROAD * FBX <> CHENA HOT SPRINGS ROAD *
NORDIC DRIVE * VALDEZ	190935	0.000	0.250	RICHARDSON HIGHWAY <> ROAD ENDING
NORDSTRASSE * FNSB NW	175462	0.000	0.090	ULLRBAHN * FNSB NW <> ESTER DOME ROAD * FNSB NW
NORRIS LANE * FNSB NE	151228	0.000	0.063	GILMORE TRAIL * FBKS NSB <> ROAD ENDING
NORTHERN LIGHTS DRIVE * FNSB NE	151087	0.000	0.184	STEELE CREEK ROAD * FNSB NE <> ROAD ENDING
NORTHERN PIKE PLACE * DELTA JCT	185058	0.000	0.397	ARCTIC GRAYLING AVENUE * DELTA JCT <> SOUHRADA ROAD
NORTHSTAR STREET * BARROW	154070	0.000	0.860	ROAD BEGINNING <> ROAD ENDING
NORTHWAY ROAD * NORTHWAY	180800	0.000	9.262	ALASKA HIGHWAY <> ROAD ENDING
NORTHWIND WAY * DENALI/PARKS JCT	141600	0.000	0.394	DENALI HIGHWAY <> ROAD ENDING
NORTHWOOD LANE * FNSB NE	151091	0.000	0.539	STEELE CREEK ROAD * FNSB NE <> EASTWOOD LANE * FNSB
NORTON WAY * FNSB NE	151230	0.000	0.344	GILMORE TRAIL * FBKS NSB <> ROAD ENDING
NORVAK LAKE COURT * NORTH POLE	188591	0.000	0.046	LAKEWOOD LOOP * NORTH POLE <> ROAD ENDING
NPHS BLVD * NORTH POLE	188859	0.000	0.390	OLD RICH @ NORTH POLE <> ROAD ENDING
NULATO DRIVE * NORTH POLE	188724	0.000	0.418	NEWBY ROAD * NORTH POLE <> NOATAK DRIVE * NORTH POL
O'CONNER ROAD * FAIRBANKS	150178	0.000	0.630	ROAD BEGINNING <> ROAD ENDING
OAK CREST COURT * NORTH POLE	188397	0.000	0.077	ROAD BEGINNING <> PEEDE ROAD * NORTH POLE
OBOE COURT * FNSB SW	174861	0.000	0.166	ISBERG ROAD EAST * FNSB SW <> ROAD ENDING
OBSERVATION AVENUE * CORDOVA	210111	0.000	0.077	DAVIS AVENUE (CRH) * CORDOVA <> COPPER RIVER HIGHWA
OFFIELD ROAD * DELTA JCT	185465	0.000	0.258	REMINGTON ROAD * DELTA JCT <> ROAD ENDING
OKPIK STREET * BARROW	154030	0.000	0.860	KIOGAK ROAD * BARROW <> ROAD ENDING
OLD AIRPORT ACCESS RD * EMMONAK	040027	0.000	0.189	ROAD BEGINNING <> AIRPORT/CLINIC ROAD * EMMONAK
OLD AIRPORT ROAD * FAIRBANKS	175820	0.000	0.354	AIRPORT WAY * FAIRBANKS <> PARKS NB - OLD AIRPORT R
OLD AIRPORT WAY * FBX	175824	0.000	1.076	WIEN LAKE ROAD WEST * FBX <> ROAD ENDING
OLD ANCHORAGE-FAIRBANKS HIGHWAY	147000	0.000	1.123	ROAD BEGINNING <> PARKS HIGHWAY
OLD BADGER LOOP ROAD * FNSB SE	188801	0.000	0.926	BADGER LOOP ROAD * FBX <> BADGER LOOP ROAD * FBX
OLD CHENA HOT SPRINGS RD	151020	0.000	0.494	ROAD BEGINNING <> ROAD ENDING
OLD CHENA PUMP ROAD	175501	0.000	0.187	CHENA RIDGE ROAD * FBX <> CHENA RIDGE SPUR ROAD
OLD EDGERTON LOOP ROAD	198500	0.000	11.862	RICHARDSON HIGHWAY <> EDGERTON HWY/MCCARTHY RD
OLD ELLIOTT @ DOME CAMP	153003	0.000	1.599	ELLIOTT HIGHWAY <> ROAD ENDING
OLD ELLIOTT @ DOME CREEK	152100	0.000	0.846	ELLIOTT HIGHWAY <> ROAD ENDING
OLD ELLIOTT @ LIVENGOOD	152800	0.000	1.954	ROAD BEGINNING <> ELLIOTT HIGHWAY
OLD ELLIOTT @ MP 24	153072	0.000	0.171	ELLIOTT HIGHWAY <> ELLIOTT HIGHWAY
OLD ELLIOTT @ MP 25	153073	0.000	0.207	ELLIOTT HIGHWAY <> ELLIOTT HIGHWAY
OLD ELLIOTT @ MP 31	153074	0.000	0.297	ELLIOTT HIGHWAY <> ELLIOTT HIGHWAY
OLD ELLIOTT @ MP 41	153075	0.000	0.138	ELLIOTT HIGHWAY <> ROAD ENDING
OLD ELLIOTT @ MP 57	153079	0.000	0.167	ELLIOTT HIGHWAY <> ROAD ENDING
OLD ELLIOTT @ TATALINA RIVER	153076	0.000	1.880	ELLIOTT HIGHWAY <> ELLIOTT HIGHWAY
OLD FAIRBANKS NENANA HWY * FNSB SW	175152	0.000	0.566	PARKS HIGHWAY <> ROAD ENDING
OLD GLACIER CREEK ROAD * NOME	168900	0.000	5.432	NOME/TELLER HIGHWAY <> GLACIER SPUR ROAD * NOME
OLD HEALY ROAD * HEALY	173340	0.000	0.338	PARKS HIGHWAY <> ROAD ENDING
OLD MISSION ROAD * NORTH POLE	188301	0.000	0.210	ROAD BEGINNING <> MISSION ROAD * NORTH POLE
OLD MURPHY DOME ROAD * ELLIOTT HWY	153002	0.000	7.039	ELLIOTT HIGHWAY <> ROAD ENDING

R02-TWF-R032

ALASKA DEPARTMENT OF TRANSPORTATION AND PUBLIC FACILITIES
ROUTES BY DESCRIPTION - CDS ROUTE NUMBERS AS OF 17 July 2007

NORTHERN REGION

ROUTE DESCRIPTION	ROUTE NAME	MILE POINTS FROM	THRU	TERMINI NAME
OLD NENANA HWY * FNSB NW	174800	0.000	9.470	PARKS HIGHWAY <> PARKS HIGHWAY
OLD PARKS @ MCKINLEY	172625	0.000	0.541	PARKS HIGHWAY <> ROAD ENDING
OLD RICH @ BADGER ROAD	189200	0.000	2.809	ROAD BEGINNING <> BADGER LOOP ROAD * FBX
OLD RICH @ CANYON CREEK	186030	0.000	0.540	RICHARDSON HIGHWAY <> ROAD ENDING
OLD RICH @ COPPER CENTER	195500	0.000	5.657	RICHARDSON HIGHWAY <> RICHARDSON HIGHWAY
OLD RICH @ EIELSON	188100	0.000	3.469	CENTRAL AVENUE * EIELSON AFB <> ROAD ENDING
OLD RICH @ NORTH POLE	188200	0.000	4.892	DYKE ROAD * NORTH POLE <> RICHARDSON HIGHWAY
OLD RICH @ QUARTZ LAKE	185810	0.000	0.313	RICHARDSON HIGHWAY <> RICHARDSON HIGHWAY
OLD RICH @ S FBKS-RICH SB WYE	190706	0.000	0.478	OLD RICH @ SOUTH FAIRBANKS <> RICHARDSON HIGHWAY
OLD RICH @ SALCHA	187020	0.000	0.508	RICHARDSON HIGHWAY <> ROAD ENDING
OLD RICH @ SHAW CREEK	185825	0.000	1.179	RICHARDSON HIGHWAY <> RICHARDSON HIGHWAY
OLD RICH @ SOUTH FAIRBANKS	190700	0.000	1.153	OLD RICH @ S FBKS-RICH SB WYE <> CUSHMAN STREET * F
OLD RICH/OLD VALDEZ TRAIL @ SALCHA	188000	0.000	7.403	RICHARDSON HIGHWAY <> EIELSON FARM ROAD * EIELSON
OLD RICHARDSON HWY @ SHAW CREEK FLATS	185820	0.000	0.482	RICHARDSON HIGHWAY <> RICHARDSON HIGHWAY
OLD RIDGE TRAIL * FNSB NW	174806	0.000	2.553	OLD NENANA HWY * FNSB NW <> ROAD ENDING
OLD SAWMILL ROAD * CORDOVA	211412	0.000	0.389	POINT WHITSHED ROAD * CORDOVA <> ROAD ENDING
OLD STEESE @ CRIPPLE CREEK	152024	0.000	4.008	STEESE EXPRESSWAY/HIGHWAY <> STEESE EXPRESSWAY/HIGH
OLD STEESE @ FAIRBANKS * FAIRBANKS	150110	0.000	1.295	JOHANSEN EXPRESSWAY <> WENDELL STREET
OLD STEESE @ FOX * FAIRBANKS	150105	0.000	8.534	FARMERS LOOP * FBX <> ELLIOTT HIGHWAY
OLD STEESE @ PEDRO CREEK	152005	0.000	0.142	STEESE EXPRESSWAY/HIGHWAY <> BRIER ROAD * STEESE HW
OLD TOK CUTOFF	238000	0.000	1.930	TOK CUTOFF HIGHWAY <> ROAD ENDING
OLD VALDEZ TRAIL @ EIELSON FARM	188112	0.000	1.303	ROAD BEGINNING <> EIELSON FARM ROAD * EIELSON
OLD VILLAGE ROAD * EAGLE	255620	0.000	0.176	GOLDEN AVENUE * EAGLE <> MISSION ROAD * EAGLE
OLD WOOD ROAD * FNSB NW	174820	0.000	1.471	OLD NENANA HWY * FNSB NW <> OLD NENANA HWY * FNSB N
OLIVIA LANE * FNSB NW	175136	0.000	0.062	ROAD BEGINNING <> CORNELIA COURT * FNSB NW
OLMSTEAD ROAD * DELTA JCT	185052	0.000	0.553	TRIPLE H ROAD (JACK WARREN) * DELTA JCT <> FALES RO
OLSEN STREET * CORDOVA	210013	0.000	0.110	COPPER RIVER HIGHWAY <> EYAK AVENUE * CORDOVA
ONYX ROAD * NORTH POLE	188410	0.000	0.491	HURST ROAD * NORTH POLE <> YELLOWSTONE ROAD * NORTH
OPHIR ROAD * COUNCIL	166505	0.000	12.000	COUNCIL ROAD * NOME <> ROAD ENDING
OPRY WAY * FNSB SW	174867	0.000	0.737	BLUEGRASS DRIVE * FNSB SW <> DULCIMER DRIVE * FNSB
ORCA CIRCLE * CORDOVA	211408	0.000	0.101	SADDLE POINT DRIVE * CORDOVA <> ROAD ENDING
ORCA INLET DRIVE * CORDOVA	211402	0.000	0.175	POINT WHITSHED ROAD * CORDOVA <> ROAD ENDING
ORCA STREET * CORDOVA	210158	0.000	0.103	FISHERMAN AVENUE * CORDOVA <> SECOND STREET SOUTH *
ORCHID DRIVE * SALCHA	187030	0.000	2.182	ROAD BEGINNING <> RICHARDSON HIGHWAY
OSAGE STREET * EIELSON	188155	0.000	0.531	ROAD BEGINNING <> MONTANA CIRCLE * EIELSON
OSBORN ROAD * NOME	168400	0.000	6.250	NOME/TELLER HIGHWAY <> ROAD ENDING
OSBORN SPUR ROAD * NOME	168445	0.000	1.663	NOME/TELLER HIGHWAY <> OSBORN ROAD * NOME
OSIRIS STREET * EIELSON	188133	0.000	0.042	ADONIS AVENUE * EIELSON <> ROAD ENDING
OTTER DRIVE * NORTH POLE	188536	0.000	0.488	AIRWAY DRIVE (ARLENE) * NORTH POLE <> PLACK ROAD *
OTTER STREET * KOTZEBUE	220052	0.000	0.267	PTARMIGAN WAY * KOTZEBUE <> SIXTH STREET * KOTZEBUE
OTTO LAKE ROAD * HEALY	173300	0.000	1.398	PARKS HIGHWAY <> ROAD ENDING
OUMALIK STREET * VALDEZ	190550	0.000	0.205	ROAD BEGINNING <> ROAD ENDING
OUT OF THE WAY * NOME CITY	168425	0.000	0.331	WATCH GLASS ROAD * NOME CITY <> ROAD ENDING
OUTSIDE BOULEVARD * NORTH POLE	188302	0.000	1.005	MISSION ROAD * NORTH POLE <> BROOKVIEW LANE * NORTH
OUTSIDE HURST BLVD * NORTH POLE	188429	0.000	0.162	OUTSIDE BOULEVARD * NORTH POLE <> HURST ROAD * NORT
OVERLOOK DRIVE * SALCHA	186510	0.000	0.170	LOST LAKE ROAD * BIRCH LAKE <> ROAD ENDING
OVERSITE COURT * FNSB NE	151320	0.000	0.059	ROAD BEGINNING <> GOLDSTREAK ROAD * FNSB NE
OWL DRIVE * FNSB SW	174851	0.000	0.586	CRIPPLE CREEK ROAD * FNSB SW <> CRIPPLE CREEK ROAD
PACIFIC AVENUE * VALDEZ	190561	0.000	0.130	KLUTINA STREET * VALDEZ <> ROAD ENDING
PALO VERDE ROAD	175526	0.000	0.580	CHENA PUMP ROAD * FBX <> ROAD ENDING

R02-TWF-R032

ALASKA DEPARTMENT OF TRANSPORTATION AND PUBLIC FACILITIES
ROUTES BY DESCRIPTION - CDS ROUTE NUMBERS AS OF 17 July 2007

NORTHERN REGION

ROUTE DESCRIPTION	ROUTE NAME	MILE POINTS FROM	THRU	TERMINI NAME
PALOMINO DRIVE * NORTH POLE	188473	0.000	0.427	REPP ROAD * NORTH POLE <> CLYDESDALE DRIVE * NORTH
PAM AVENUE * EIELSON	188152	0.000	0.192	BELLWOOD STREET * EIELSON <> OSAGE STREET * EIELSON
PARHAM-MCCORMICK ROAD * NORTH POLE	188511	0.000	1.300	PLACK ROAD * NORTH POLE <> ROAD ENDING
PARK DRIVE	175750	0.000	0.350	AIRPORT WAY N FRONTAGE ROAD (PEGER/UNIV) <> ROAD EN
PARK LANE * HEALY	173650	0.000	0.311	PARKS HIGHWAY <> STONEY CREEK ROAD * HEALY
PARKS EB - RICHARDSON NB RAMP	176393	0.000	0.630	RICHARDSON SB - PARKS WB RAMP <> RICHARDSON HIGHWAY
PARKS EB - RICHARDSON SB RAMP	176394	0.000	0.280	RICHARDSON SB - PARKS WB RAMP <> RICHARDSON HIGHWAY
PARKS EB TO 30TH AVE RAMP	179700	0.000	0.250	PARKS HIGHWAY <> 30TH AVENUE ACCESS WB
PARKS HIGHWAY	170000	128.030	323.688	BOUNDARY CHANGE <> RICHARDSON SB - PARKS WB RAMP
PARKS NB - AIRPORT WAY WB RAMP	175719	0.000	0.300	PARKS HIGHWAY <> AIRPORT WAY * FAIRBANKS
PARKS NB - GEIST RAMP	175507	0.000	0.735	PARKS HIGHWAY <> GEIST ROAD * FBX
PARKS NB - OLD AIRPORT RD RAMP	175821	0.000	0.140	PARKS HIGHWAY <> OLD AIRPORT ROAD * FAIRBANKS
PARKS RIDGE ROAD * FNSB NW	175844	0.000	2.092	ROAD BEGINNING <> PARKS HIGHWAY
PARKS SB - AIRPORT WAY EB RAMP	175716	0.000	0.290	PARKS HIGHWAY <> AIRPORT WAY * FAIRBANKS
PARKS SB - AIRPORT WAY WB RAMP	175714	0.000	0.460	PARKS HIGHWAY <> AIRPORT WAY * FAIRBANKS
PARKS SB - GEIST RAMP	175506	0.000	0.378	PARKS HIGHWAY <> GEIST ROAD * FBX
PATRICK AVENUE * FNSB NE	189018	0.000	0.112	RYAN COURT * FNSB SE <> LAKLOEY DRIVE * NORTH POLE
PAXSON AVENUE * DELTA JCT CITY	185235	0.000	0.082	HAYES STREET * DELTA JCT CITY <> RAPIDS STREET * DE
PAYDIRT ROAD * FNSB NE	151305	0.000	0.289	GOLD MINE TRAIL ROAD * FNSB NE <> BULLION DRIVE * F
PAYNE ROAD * DELTA JCT	185434	0.000	0.682	TANANA LOOP EXTENSION * DELTA JCT <> ROAD ENDING
PEAR TREE LOOP * FNSB NW	175845	0.000	0.544	PARKS RIDGE ROAD * FNSB NW <> PARKS RIDGE ROAD * FN
PEARSON COURT * FNSB NW	174825	0.000	0.111	GARNER DRIVE * FNSB NW <> ROAD ENDING
PEBBLE DRIVE * FNSB NW	174836	0.000	0.414	STONE ROAD * FNSB NW <> ROAD ENDING
PEDRO DOME ROAD * STEESE HWY	152012	0.000	2.663	ROAD BEGINNING <> FAIRBANKS CREEK ROAD * FBKS NSB
PEEDE ROAD * NORTH POLE	188370	0.000	2.001	HOLMES ROAD * FBX <> ROAD ENDING
PEGER NB - JOHANSEN EB RAMP	177213	0.000	0.350	PEGER ROAD * FBX <> JOHANSEN EXPRESSWAY
PEGER NB - JOHANSEN WB RAMP	177211	0.000	0.140	PEGER ROAD * FBX <> PEGER SB - JOHANSEN WB RAMP
PEGER ROAD * FBX	176120	0.000	3.409	ROAD BEGINNING <> ROAD ENDING
PEGER SB - JOHANSEN EB RAMP	177214	0.000	0.110	PEGER ROAD * FBX <> PEGER NB - JOHANSEN EB RAMP
PEGER SB - JOHANSEN WB RAMP	177212	0.000	0.330	PEGER ROAD * FBX <> JOHANSEN EXPRESSWAY
PENNY LANE * NORTH POLE	188416	0.000	0.043	INDEPENDENCE CIRCLE * NORTH POLE <> ROAD ENDING
PENNYWEIGHT DRIVE * FNSB NE	151313	0.000	0.429	GOLD MINE TRAIL ROAD * FNSB NE <> ROAD ENDING
PERIDOT STREET * NORTH POLE	188880	0.000	1.491	FINELL DRIVE * NORTH POLE <> ROAD ENDING
PERIGRINE RIDGE ROAD * SALCHA	187013	0.000	0.806	ROAD BEGINNING <> SALCHAKET HEIGHTS ROAD * SALCHA
PERKINS DRIVE * FNSB SW	175522	0.000	0.824	ROAD BEGINNING <> ROSIE CREEK RD @ CHENA RIDGE * FN
PERSINGER DRIVE	189048	0.000	2.324	PEEDE ROAD * NORTH POLE <> OLD BADGER LOOP ROAD * F
PERSPECTIVE DRIVE * SALCHA	187025	0.000	0.248	RICHARDSON HIGHWAY <> ROAD ENDING
PETAL COURT * NORTH POLE	188412	0.000	0.042	TIMBERPARK LOOP * NORTH POLE <> ROAD ENDING
PETERSBURG CIRCLE * NORTH POLE	188380	0.000	0.062	DAKOTA STREET * NORTH POLE <> ROAD ENDING
PHEASANT DRIVE * NORTH POLE	189110	0.000	0.159	SNOWBIRD DRIVE * NORTH POLE <> ROAD ENDING
PHILLIPS FIELD ROAD	176350	0.000	1.787	ILLINOIS STREET * FBX <> PHILLIPS FIELD ROAD EXTENS
PHILLIPS FIELD ROAD EXTENSION	177250	0.000	0.873	PHILLIPS FIELD ROAD <> ROAD ENDING
PHILLIPS ROAD * DELTA JCT CITY	185389	0.000	1.270	JACK WARREN ROAD * DELTA JCT <> ROAD ENDING
PIKES LANDING ROAD * FBX	175832	0.000	0.177	ROAD BEGINNING <> HOSELTON ROAD * FBX
PILGRIM HOT SPRINGS ROAD * KOUGAROK	166520	0.000	7.190	KOUGAROK ROAD/NOME-TAYLOR HWY * NOME <> ROAD ENDING
PINE MEADOWS AVENUE * FNSB NE	151226	0.000	0.076	GILMORE TRAIL * FBKS NSB <> ALPINE VISTA COURT * FN
PIONEER DRIVE * VALDEZ	190520	0.000	1.144	RICHARDSON HIGHWAY <> ROAD ENDING
PIPE STREET * CORDOVA	210159	0.000	0.079	FORESTRY WAY * CORDOVA <> ORCA STREET * CORDOVA
PISOKAK STREET * BARROW	154055	0.000	0.380	KIOGAK ROAD * BARROW <> STEVENSON/EBEN HOPSON STREE
PIT RUN COURT * SALCHA	187712	0.000	0.158	ROAD BEGINNING <> RICHARDSON HIGHWAY

R02-TWF-R032

ALASKA DEPARTMENT OF TRANSPORTATION AND PUBLIC FACILITIES
ROUTES BY DESCRIPTION - CDS ROUTE NUMBERS AS OF 17 July 2007

NORTHERN REGION

ROUTE DESCRIPTION	ROUTE NAME	MILE POINTS FROM	THRU	TERMINI NAME
PITKAS POINT ROAD	097010	0.000	1.750	SAINT MARYS/MTN VILLAGE RD <> ROAD ENDING
PLACER DRIVE * FNSB NE	151325	0.000	0.132	ROAD BEGINNING <> ROAD ENDING
PLACK ROAD * NORTH POLE	188500	0.000	3.708	ROAD BEGINNING <> BADGER LOOP ROAD * FBX
PLANTERS LANE * NORTH POLE	188423	0.000	0.486	HURST ROAD * NORTH POLE <> ROAD ENDING
PLATINUM STREET * HEALY	173535	0.000	0.130	CARBON WAY * HEALY <> ROAD ENDING
PLATO WAY * NORTH POLE	188786	0.000	0.424	ATHENA CIRCLE * NORTH POLE <> DAWSON ROAD (PLACK) *
POINT WHITSHED ROAD * CORDOVA	211400	0.000	5.930	COPPER RIVER HIGHWAY <> ROAD ENDING
POKER CREEK CIRCLE * FNSB ELLIOTT HWY	153023	0.000	0.115	HAYSTACK DRIVE * ELLIOTT HWY <> ROAD ENDING
POLAR BEAR COURT * NORTH POLE	188964	0.000	0.080	ROAD BEGINNING <> ROAD ENDING
POLLY WAY * FNSB SE	189051	0.000	0.092	RUST AVENUE * FNSB SE <> ROAD ENDING
PONCHO VILLA AVENUE * FNSB SE	188947	0.000	0.123	ROAD BEGINNING <> ROAD ENDING
POOL STREET * NORTH POLE	188483	0.000	0.246	ROAD BEGINNING <> REPP ROAD * NORTH POLE
POPLAR GROVE AVENUE * DELTA JCT	185261	0.000	0.155	ROAD BEGINNING <> NISTLER ROAD * DELTA JCT
POPLAR ROAD * COPPER CENTER	195605	0.000	0.216	TAZLINA TERRACE * COPPER CENTER <> ROAD ENDING
POPLAR STREET * MENTASTA	237515	0.000	0.167	THIRD STREET * MENTASTA <> FIRST STREET * MENTASTA
PORCUPINE CREEK ROAD * STEESE HWY	152046	0.000	11.025	STEESE EXPRESSWAY/HIGHWAY <> ROAD ENDING
PORCUPINE STREET * VALDEZ	190541	0.000	0.139	ROBE RIVER DRIVE * VALDEZ <> ROAD ENDING
PORT ROAD * NOME CITY	168115	0.000	0.920	SEPPALA DRIVE * NOME CITY <> ROAD ENDING
PORT ROAD * VALDEZ	190906	0.000	0.568	MINERAL CREEK LOOP * VALDEZ <> ROAD ENDING
PORTAGE CREEK ROAD * CIRCLE HOT SPRINGS	152058	0.000	4.951	CIRCLE HOT SPRINGS ROAD <> ROAD ENDING
PORTMAN STREET * EIELSON	188173	0.000	0.126	TUNDRA WAY * EIELSON <> MOOSE CREEK AVENUE * EIELSO
POST OFFICE ROAD * KOTZEBUE	220027	0.000	0.107	SHORE AVENUE * KOTZEBUE <> SECOND AVENUE (BISON) *
POST PLACE * DELTA JCT CITY	185444	0.000	0.280	ROAD BEGINNING <> TANANA LOOP EXTENSION * DELTA JCT
POTTER ROAD * FNSB SW	174874	0.000	0.448	BECKER RIDGE ROAD * FAIRBANKS NSB <> CRIPPLE CREEK
POWER INTAKE ROAD * CORDOVA	210999	0.000	2.092	EYAK LAKE ROAD * CORDOVA <> ROAD ENDING
PRAGUE CIRCLE * NORTH POLE	188378	0.000	0.064	DAKOTA STREET * NORTH POLE <> ROAD ENDING
PRINCE WILLIAM MARINA ROAD * CORDOVA	211410	0.000	0.300	POINT WHITSHED ROAD * CORDOVA <> ROAD ENDING
PRINGLE ROAD * TOK	181988	0.000	1.654	BLACKBURN AVENUE * TOK <> ALASKA HIGHWAY
PROBERT STREET * DELTA JCT	185320	0.000	0.166	LARRY SPENGLER ROAD * DELTA JCT <> RICHARDSON HIGHW
PROSPECT PLACE * NOME CITY	168135	0.000	0.139	SEPPALA DRIVE * NOME CITY <> ROAD ENDING
PROSPECTOR WAY * TOK	181934	0.000	1.028	TOK CUTOFF HIGHWAY <> MIDNIGHT SUN DRIVE * TOK
PROSPECTORS TRAIL * FNSB NE	151318	0.000	0.613	GOLD MINE TRAIL ROAD * FNSB NE <> ROAD ENDING
PTARMIGAN CREEK ROAD * STEESE HWY	152039	0.000	0.727	STEESE EXPRESSWAY/HIGHWAY <> ROAD ENDING
PTARMIGAN PLACE * VALDEZ	190506	0.000	0.073	HANAGITA STREET * VALDEZ <> ROAD ENDING
PTARMIGAN WAY * KOTZEBUE	220043	0.000	0.378	TURF STREET * KOTZEBUE <> GRAYLING STREET * KOTZEBU
PTARMIGAN WAY * NORTH POLE	188960	0.000	0.181	ROAD BEGINNING <> ROAD ENDING
PULLMAN DRIVE * EIELSON	188148	0.000	0.489	OSAGE STREET * EIELSON <> GIVE-A-WAY STREET * EIELS
PUMICE COURT * NORTH POLE	188585	0.000	0.070	TANADA ROAD * NORTH POLE <> ROAD ENDING
PUTNAM LANE * EIELSON	188144	0.000	0.322	OSAGE STREET * EIELSON <> GO THATA WAY * EIELSON
PUTNAM-OLD RICH ACCESS @ EIELSON	188143	0.000	0.059	PUTNAM LANE * EIELSON <> OLD RICH @ EIELSON
QUARTZ AVENUE * DELTA JCT CITY	185223	0.000	0.426	ALASKA HIGHWAY <> SCHOOL ROAD * DELTA JCT
QUARTZ LAKE ROAD * DELTA JCT	185800	0.000	2.689	RICHARDSON HIGHWAY <> ROAD ENDING
QUARTZ LANE * HEALY	173531	0.000	0.725	CARBON WAY * HEALY <> DRY CREEK ROAD * HEALY
QUARTZ ROAD * FNSB NW	174831	0.000	0.442	ESTER CREEK DRIVE * FNSB NW <> ROAD ENDING
QUINCY COURT * NORTH POLE	188479	0.000	0.096	ROAD BEGINNING <> REPP ROAD * NORTH POLE
QUINNELL AVENUE * NORTH POLE	188888	0.000	0.402	ROAD BEGINNING <> PERIDOT STREET * NORTH POLE
RABBIT RUN * FNSB SW	174854	0.000	0.241	CRIPPLE CREEK ROAD * FNSB SW <> ROAD ENDING
RADEMAKER COURT * NORTH POLE	188968	0.000	0.039	CANDLE LITE LOOP * FNSB SE <> ROAD ENDING
RAE ROAD * DELTA JCT CITY	185336	0.000	0.125	ALYS AVENUE * DELTA JCT CITY <> TERRI TERRACE * DEL
RAILROAD AVENUE * CORDOVA	210100	0.000	0.700	COPPER RIVER HIGHWAY <> COPPER RIVER HIGHWAY

R02-TWF-R032

ALASKA DEPARTMENT OF TRANSPORTATION AND PUBLIC FACILITIES
ROUTES BY DESCRIPTION - CDS ROUTE NUMBERS AS OF 17 July 2007

NORTHERN REGION

ROUTE DESCRIPTION	ROUTE NAME	MILE POINTS FROM	THRU	TERMINI NAME
RAILROAD ROW * CORDOVA	210911	0.000	0.190	SECOND STREET * CORDOVA <> EYAK LAKE ROAD * CORDOVA
RAINBOW DRIVE * FBKS NSB	151100	0.000	0.612	CHENA HOT SPRINGS ROAD * FBKS NSB <> ROAD ENDING
RAINBOW TROUT AVENUE * DELTA JCT	185029	0.000	0.084	REMINGTON ROAD * DELTA JCT <> ROAD ENDING
RAINBOW TROUT COURT * NORTH POLE	188478	0.000	0.091	ROAD BEGINNING <> BONA STREET * NORTH POLE
RALPH TURNAROUND * NORTH POLE	188307	0.000	0.112	ROAD BEGINNING <> MISSION ROAD * NORTH POLE
RAMPAGE COURT * FNSB NE	151310	0.000	0.131	BULLION DRIVE * FNSB NE <> ROAD ENDING
RAMPART CITY STREETS	153055	0.000	3.700	ROAD BEGINNING <> ROAD ENDING
RANCH ROAD * HEALY	173320	0.000	0.594	HILLTOP ROAD * HEALY <> KILLIAN ROAD * HEALY
RANGE VIEW ROAD * FNSB SE	189001	0.000	0.399	LAKLOEY DRIVE * NORTH POLE <> ROAD ENDING
RAPESEED WAY (AG ROAD) * DELTA JUNCTION	185110	0.000	0.139	SAWMILL ROAD/1403 * DELTA JCT <> ROAD ENDING
RAPIDS STREET * DELTA JCT CITY	185236	0.000	0.662	RICHARDSON HIGHWAY <> CLEARWATER AVENUE NORTH * DEL
RASPBERRY RIDGE ROAD * DELTA JCT	185253	0.000	0.699	TRIPLE H ROAD (NISTLER) * DELTA JCT <> NISTLER ROAD
RAVEN DRIVE * VALDEZ	191027	0.000	0.178	ROBE LANE * VALDEZ <> EAGLE DRIVE * VALDEZ
RAVEN ROAD * DELTA JCT	185440	0.000	0.048	ROAD BEGINNING <> TANANA LOOP EXTENSION * DELTA JCT
RAVENBELL STREET * NORTH POLE	188386	0.000	0.366	BORDA STREET * NORTH POLE <> NORDALE ROAD * NORTH P
RAVENWOOD AVENUE	175721	0.000	0.500	DALE ROAD * FBX <> ROAD ENDING
RAY BURN DRIVE * FBKS NSB	151032	0.000	0.500	ELEMENTARY DRIVE * FBKS NSB <> ROAD ENDING
REBECCA LANE * DELTA JCT CITY	185311	0.000	0.383	SANDRA STREET * DELTA JCT CITY <> RICHARDSON HIGHWA
RED DOG MINE ROAD	228000	0.000	55.000	ROAD BEGINNING <> ROAD ENDING
RED FOX DRIVE * FBKS NSB	150147	0.000	0.960	ELDORADO ROAD * FBKS NSB <> ROAD ENDING
RED FOX DRIVE * TOK	182010	0.000	3.972	MACKENZIE TRAIL * TOK <> 5TH STREET EAST * TOK
RED FOX ROAD * NOME	167505	0.000	1.225	ROAD BEGINNING <> KOUGAROK ROAD/NOME-TAYLOR HWY * N
RED SQUIRREL PLACE * FNSB SW	174856	0.000	0.150	GROUSE COURT * FNSB SW <> ROAD ENDING
REDPOLL LANE * FNSB NE	151096	0.000	0.473	ROAD BEGINNING <> VIOLET DRIVE * FNSB NE
REDSTONE ROAD (HURST) * NORTH POLE	188520	0.000	0.229	HURST ROAD * NORTH POLE <> ROAD ENDING
REDSTONE ROAD (YELLOWSTONE) * NORTH POLE	188523	0.000	0.728	YELLOWSTONE ROAD * NORTH POLE <> BLACKSTONE ROAD *
REEVE AVENUE * DELTA JCT CITY	185381	0.000	2.162	ROAD BEGINNING <> MIL-TAN ROAD * DELTA JUNCTION
REGAL AVENUE * NORTH POLE	188882	0.000	0.421	PERIDOT STREET * NORTH POLE <> GARNET DRIVE (E OF B
REGULUS ROAD * HEALY	174005	0.000	0.763	STAMPEDE ROAD * HEALY/CANTWELL <> ROAD ENDING
REINDEER AVENUE * CANTWELL	172610	0.000	0.313	CANTWELL ROAD <> ROAD ENDING
REINDEER STREET * TELLER	167035	0.000	0.043	GRANTLEY AVENUE * TELLER <> NOME/TELLER HIGHWAY
REMINGTON CIRCLE * NORTH POLE	188374	0.000	0.071	ROAD BEGINNING <> BORDA STREET * NORTH POLE
REMINGTON ROAD (MIL-TAN) * DELTA JCT CITY	185408	0.000	0.168	ROAD BEGINNING <> MIL-TAN ROAD * DELTA JUNCTION
REMINGTON ROAD * DELTA JCT	185025	0.000	4.389	RAINBOW TROUT AVENUE * DELTA JCT <> KEASTER ROAD *
RENO LANE * FNSB SE	189056	0.000	0.096	ROAD BEGINNING <> HICKMAN AVENUE * FNSB SE
REPP ROAD * NORTH POLE	188805	0.000	2.047	BADGER LOOP ROAD * FBX <> ROAD ENDING
RESCHAVEN DRIVE * FNSB SW	174882	0.000	0.750	DESTINY DRIVE * FNSB SW <> ROAD ENDING
REVENUE RUN * FNSB NE	151302	0.000	0.114	GOLD MINE TRAIL ROAD * FNSB NE <> ROAD ENDING
REWAK DRIVE * FAIRBANKS	175930	0.000	0.375	UNIVERSITY AVENUE * FBX <> WASHINGTON DRIVE * FAIRB
RICH EB - BADGER RAMP (NP)	180008	0.000	0.600	RICHARDSON HIGHWAY <> SANTA CLAUS LANE * NORTH POLE
RICH NB - BADGER LOOP RAMP	188809	0.000	0.608	RICHARDSON HIGHWAY <> BADGER LOOP - RICH NB RAMP *
RICH NB-OLD RICH @ S FBKS WYE	190705	0.000	0.467	RICHARDSON HIGHWAY <> OLD RICH @ SOUTH FAIRBANKS
RICH SB - BADGER LOOP RAMP	188806	0.000	0.572	RICHARDSON HIGHWAY <> BADGER LOOP ROAD * FBX
RICH SB - 23RD AVE RAMP	180012	0.000	0.280	RICHARDSON HIGHWAY <> CUSHMAN STREET * FBX
RICH-OLD RICH @ EIELSON ACCESS	188130	0.000	0.082	ROAD BEGINNING <> OLD RICH @ EIELSON
RICHARDS AVENUE * FNSB NW	174811	0.000	0.203	SIEGRIST DRIVE * FNSB NW <> ROAD ENDING
RICHARDSON AVENUE * DELTA JCT CITY	185215	0.000	0.827	CLEARWATER AVENUE SOUTH * DELTA JCT CITY <> KIMBALL
RICHARDSON EB - LAKEVIEW DR SB RAMP	190707	0.000	0.416	RICHARDSON HIGHWAY <> LAKEVIEW DRIVE * FAIRBANKS
RICHARDSON HIGHWAY	190000	0.000	362.992	MEALS AVENUE * VALDEZ <> AIRPORT WAY * FAIRBANKS
RICHARDSON HWY ON LANE	185205	0.000	0.201	DIEHL'S ROAD * DELTA JCT CITY <> RICHARDSON HIGHWAY

R02-TWF-R032

ALASKA DEPARTMENT OF TRANSPORTATION AND PUBLIC FACILITIES
ROUTES BY DESCRIPTION - CDS ROUTE NUMBERS AS OF 17 July 2007

NORTHERN REGION

ROUTE DESCRIPTION	ROUTE NAME	MILE POINTS FROM	THRU	TERMINI NAME
RICHARDSON NB - PARKS WB RAMP	176392	0.000	0.570	RICHARDSON HIGHWAY <> RICHARDSON SB - PARKS WB RAMP
RICHARDSON SB - PARKS WB RAMP	180014	0.000	0.230	RICHARDSON HIGHWAY <> PARKS EB - RICHARDSON SB RAMP
RICHARDSON WB - BADGER OFF RAMP (NP)	180010	0.000	0.600	RICHARDSON HIGHWAY <> BADGER LOOP ROAD * FBX
RICKERT STREET * FAIRBANKS	176025	0.000	0.780	ROAD BEGINNING <> ROAD ENDING
RIDGE TOP ROAD * FNSB SE	189003	0.000	0.899	VALLEY DRIVE * FNSB SE <> ROAD ENDING
RIDGEVIEW DRIVE EAST * FNSB SW	174890	0.000	0.078	ROAD BEGINNING <> BECKER RIDGE ROAD * FAIRBANKS NSB
RIDGEVIEW DRIVE WEST * FNSB SW	175557	0.000	0.267	FIDDLE WAY * FNSB SW <> ROAD ENDING
RIFFLE-BOARD ROAD * FNSB NE	151328	0.000	0.451	ROAD BEGINNING <> FOOL'S GOLD ROAD * FNSB NE
RIKA'S ROAD * DELTA JCT	185500	0.000	2.315	RICHARDSON HIGHWAY <> ROAD ENDING
RIVER DRIVE * VALDEZ	191024	0.000	0.397	RICHARDSON HIGHWAY <> FALCON WAY * VALDEZ
RIVER STREET * CIRCLE	152063	0.000	0.234	STEESE EXPRESSWAY/HIGHWAY <> ROAD ENDING
RIVER STREET * NOME CITY	168302	0.000	0.284	FRONT STREET * NOME CITY <> F STREET WEST * NOME CI
RIVERHUE LANE * SALCHA	187226	0.000	0.064	SANSHORE DRIVE * SALCHA <> ROAD ENDING
RIVERS STREET * EIELSON	188154	0.000	0.188	BELLWOOD STREET * EIELSON <> OSAGE STREET * EIELSON
RIVERVIEW DRIVE * FAIRBANKS	175745	0.000	1.260	PARK DRIVE <> ROAD ENDING
ROAD #6	188136	0.000	0.542	ROAD BEGINNING <> OLD RICH @ EIELSON
ROBE LAKE ROAD * VALDEZ	191400	0.000	0.522	RICHARDSON HIGHWAY <> ROAD ENDING
ROBE LANE * VALDEZ	191025	0.000	0.124	RAVEN DRIVE * VALDEZ <> RIVER DRIVE * VALDEZ
ROBE RIVER DRIVE * VALDEZ	190540	0.000	0.334	HAZELET AVENUE * VALDEZ <> MEALS AVENUE * VALDEZ
ROBERTS ROAD * NOME	168481	0.000	0.177	LYNDEN WAY * NOME <> ROAD ENDING
ROBINSON CIRCLE * NORTH POLE	188779	0.000	0.045	ROAD BEGINNING <> SHARON ROAD * NORTH POLE
ROBYN DRIVE * NORTH POLE	188657	0.000	0.101	LAURANCE ROAD * NORTH POLE <> ROAD ENDING
ROCK CREEK ROAD * HEALY/CANTWELL	173715	0.000	0.667	PARKS HIGHWAY <> ROAD ENDING
ROGERS AVENUE * DELTA JCT CITY	185378	0.000	0.546	ROAD BEGINNING <> SHELDON STREET * DELTA JCT CITY
ROLAND ROAD	175528	0.000	1.280	CHENA PUMP ROAD * FBX <> ROAD ENDING
ROMA STREET * FNSB SE	189135	0.000	0.226	BRADWAY ROAD * FBX <> ROAD ENDING
ROSEHIP LANE * COPPER CENTER	195250	0.000	0.206	SILVER SPRINGS ROAD * COPPER CENTER <> ROAD ENDING
ROSEWOOD DRIVE * NORTH POLE	188513	0.000	0.259	WILDWOOD DRIVE * NORTH POLE <> ROAD ENDING
ROSIE CREEK @ PARKS HWY * FNSB SW	174849	0.000	4.975	PARKS HIGHWAY <> ROAD ENDING
ROSIE CREEK RD @ CHENA RIDGE * FNSB SW	175520	0.000	2.406	CHENA RIDGE ROAD * FBX <> BECKER RIDGE ROAD * FAIRB
ROSIE CREEK TRAIL * FNSB SW	174870	0.000	0.460	CRIPPLE CREEK ROAD * FNSB SW <> FRIDA WAY * FNSB SW
ROUND THE CLOCK ROAD * NOME CITY	168435	0.000	0.360	SPINNING ROCK ROAD * NOME <> ROAD ENDING
ROUTE 66 * NORTH POLE	188728	0.000	0.428	NEWBY ROAD * NORTH POLE <> KICKS COURT * NORTH POLE
ROZAK ROAD	189000	0.000	0.384	OLD RICH @ BADGER ROAD <> ROAD ENDING
RUBY CITY STREETS * RUBY	059600	0.000	2.120	ROAD BEGINNING <> ROAD ENDING
RUBY ROAD * CANYON CREEK	186025	0.000	0.673	RICHARDSON HIGHWAY <> ROAD ENDING
RUBY/POORMAN ROAD * RUBY	059000	0.000	36.000	ROAD BEGINNING <> ROAD ENDING
RUDDER COURT * NORTH POLE	188432	0.000	0.062	ROAD BEGINNING <> FLIGHT STREET * NORTH POLE
RURIK WAY * KOTZEBUE	220011	0.000	0.109	THIRD AVENUE * KOTZEBUE <> SHORE AVENUE * KOTZEBUE
RUSSELL COURT * NORTH POLE	188945	0.000	0.071	GERONIMO AVENUE * FNSB SE <> ROAD ENDING
RUST AVENUE * FNSB SE	189052	0.000	0.228	PERSINGER DRIVE <> HICKMAN AVENUE * FNSB SE
RYAN AVENUE * DELTA JCT CITY	185229	0.000	0.280	DEBORAH STREET * DELTA JCT CITY <> RAPIDS STREET *
RYAN COURT * FNSB SE	189019	0.000	0.082	PATRICK AVENUE * FNSB NE <> ROAD ENDING
SABRINA COURT * NORTH POLE	188634	0.000	0.089	ROAD BEGINNING <> ROAD ENDING
SADDLE POINT DRIVE * CORDOVA	211406	0.000	0.483	POINT WHITSHED ROAD * CORDOVA <> ORCA CIRCLE * CORD
SADDLEBAG GLACIER ROAD * CORDOVA	210045	0.000	0.984	COPPER RIVER HIGHWAY <> ROAD ENDING
SAINT MARYS/MTN VILLAGE RD	097000	0.000	20.250	ROAD BEGINNING <> ROAD ENDING
SAINT NICHOLAS DRIVE	188872	0.000	1.718	DAWSON ROAD (ST NICHOLAS) * NORTH POLE <> SANTA CLA
SAINT PATRICK ROAD * FNSB NW	175121	0.000	2.912	HENDERSON ROAD * FNSB NW <> ESTER DOME ROAD * FNSB
SALCHA AVENUE * DELTA JCT CITY	185217	0.000	0.701	CLEARWATER AVENUE SOUTH * DELTA JCT CITY <> KIMBALL

R02-TWF-R032

ALASKA DEPARTMENT OF TRANSPORTATION AND PUBLIC FACILITIES
ROUTES BY DESCRIPTION - CDS ROUTE NUMBERS AS OF 17 July 2007

NORTHERN REGION

ROUTE DESCRIPTION	ROUTE NAME	MILE POINTS FROM	THRU	TERMINI NAME
SALCHA DRIVE NORTH * SALCHA	187005	0.000	0.092	RICHARDSON HIGHWAY <> SALCHA DRIVE/HARDING LAKE * S
SALCHA DRIVE SOUTH * SALCHA	187000	0.000	0.382	RICHARDSON HIGHWAY <> SALCHA DRIVE/HARDING LAKE * S
SALCHA DRIVE/HARDING LAKE * SALCHA	187010	0.000	5.734	ROAD BEGINNING <> ROAD ENDING
SALCHA WAY * VALDEZ	191010	0.000	0.352	AIRPORT ROAD * VALDEZ <> ATIGUN DRIVE * VALDEZ
SALCHAKET HEIGHTS ROAD * SALCHA	187011	0.000	0.682	SALCHA DRIVE/HARDING LAKE * SALCHA <> PERIGRINE RID
SALMON COURT * NORTH POLE	188480	0.000	0.090	ROAD BEGINNING <> BONA STREET * NORTH POLE
SALMON STREET * KOTZEBUE	220045	0.000	0.048	GRAYLING STREET * KOTZEBUE <> WOLVERINE DRIVE * KOT
SALMON/WILLOW/SPRUCE ST * EAGLE	255100	0.000	0.370	ROAD BEGINNING <> ROAD ENDING
SALMONBERRY WAY * VALDEZ	190581	0.000	0.116	FIDDLEHEAD LANE * VALDEZ <> BLUEBERRY HILL ROAD * V
SAM COURT * FNSB SW	174872	0.000	0.128	FRIDA WAY * FNSB SW <> ROAD ENDING
SAMANTHA COURT * NORTH POLE	188476	0.000	0.079	ROAD BEGINNING <> BONA STREET * NORTH POLE
SAN AUGUSTIN DRIVE * NORTH POLE CITY	188311	0.000	0.281	DOUGHCHEE AVENUE * NORTH POLE <> DOUGHCHEE AVENUE *
SANBORN COURT * FNSB SE	188956	0.000	0.076	LADESSA ROAD * FNSB SE <> ROAD ENDING
SAND STREET * KOTZEBUE	220078	0.000	0.133	LAKE STREET (SAND) * KOTZEBUE <> SECOND AVENUE (RUR
SANDFORD WAY * MENTASTA	237525	0.000	0.152	THIRD STREET * MENTASTA <> FIRST STREET * MENTASTA
SANDI COURT * FNSB NE	151222	0.000	0.150	ROAD BEGINNING <> ROAD ENDING
SANDLAND DRIVE * DELTA JCT	185457	0.000	0.523	REMINGTON ROAD * DELTA JCT <> ROAD ENDING
SANDRA STREET * DELTA JCT CITY	185310	0.000	0.409	LARRY SPENGLER ROAD * DELTA JCT <> RICHARDSON HIGHW
SANDVIK STREET * FAIRBANKS	150140	0.000	0.300	UNIVERSITY AVENUE * FBX <> ROAD ENDING
SANDY ROAD * NORTH POLE	188494	0.000	0.362	HOLLOWELL ROAD * NORTH POLE <> ROAD ENDING
SANFORD DRIVE * TOK	182020	0.000	1.971	MIDNIGHT SUN DRIVE * TOK <> 5TH STREET EAST * TOK
SANSHORE DRIVE * SALCHA	187225	0.000	0.601	RICHARDSON HIGHWAY <> ROAD ENDING
SANTA CLAUS LANE * NORTH POLE	188285	0.000	0.629	BADGER LOOP ROAD * FBX <> ROAD ENDING
SAPPHIRE DRIVE * FNSB NW	174838	0.000	0.395	STONE ROAD * FNSB NW <> AMETHYST LOOP * FNSB NW
SARAH LEE LANE * NORTH POLE	188987	0.000	0.084	WILLEDA STREET * NORTH POLE <> ROAD ENDING
SASHA STREET * GLENNALLEN	139915	0.000	0.273	GLENN HIGHWAY <> ROAD ENDING
SAWMILL AVENUE * CORDOVA	210150	0.000	0.077	COPPER RIVER HIGHWAY <> ROAD ENDING
SAWMILL ROAD/1403 * DELTA JCT	185105	0.000	12.840	ALASKA HIGHWAY <> ROAD ENDING
SAWMILL TRAIL * EIELSON	188114	0.000	0.133	ROAD BEGINNING <> EIELSON FARM ROAD * EIELSON
SCHAIBLE STREET * FAIRBANKS	175780	0.000	0.410	ROAD BEGINNING <> AIRPORT WAY S FRONTAGE RD (GILLIA
SCHENE ROAD * DELTA JCT	185141	0.000	0.284	ROAD BEGINNING <> HANSON ROAD * DELTA JCT
SCHENK ROAD * DELTA JCT	185438	0.000	0.519	TANANA LOOP EXTENSION * DELTA JCT <> ROAD ENDING
SCHIOVULLI STREET * TOK	182070	0.000	2.204	ROAD BEGINNING <> FAYLES DRIVE * TOK
SCHLOESSER DRIVE * FNSB NW	175464	0.000	0.749	ESTER DOME ROAD * FNSB NW <> ROAD ENDING
SCHMASS LANE * SALCHA	187701	0.000	0.818	BALCH WAY <> ROAD ENDING
SCHOOL ROAD * COPPER CENTER	195400	0.000	1.173	RICHARDSON HIGHWAY <> ROAD ENDING
SCHOOL ROAD * DELTA JCT	185210	0.000	0.750	DIEHL'S ROAD * DELTA JCT CITY <> ROAD ENDING
SCHOOL ROAD * DOT LAKE	183055	0.000	0.101	ALASKA HIGHWAY <> ALASKA HIGHWAY
SCHOOL ROAD * EAGLE	255502	0.000	0.229	3RD AVENUE * EAGLE <> WASHINGTON AVENUE UPPER * EAG
SCHOOL ROAD * TELLER	167050	0.000	0.308	NOME/TELLER HIGHWAY <> ROAD ENDING
SCHUTZEN STREET * NORTH POLE	188313	0.000	0.173	DOUGHCHEE AVENUE * NORTH POLE <> SPRINGS BOULEVARD
SCOBY WAY * TOK	181950	0.000	1.339	ALASKA HIGHWAY <> BOREALIS AVENUE * TOK
SCOTCH PINE DRIVE * NORTH POLE	188773	0.000	0.338	WHITE SPRUCE DRIVE * NORTH POLE <> ROAD ENDING
SCOUGAL ROAD * FNSB SE	189133	0.000	0.119	ROAD BEGINNING <> BRADWAY ROAD * FBX
SEAFOOD LANE * CORDOVA	210105	0.000	0.425	BREAKWATER AVENUE * CORDOVA <> COPPER RIVER HIGHWA
SEAGULL AVENUE * CORDOVA	210514	0.000	0.074	BARNACLE BLVD * CORDOVA <> CANNERY ROAD/ORCA INLET
SEASOK STREET * KOTZEBUE	220074	0.000	0.038	SIXTH STREET SPUR * KOTZEBUE <> ROAD ENDING
SEAVY DRIVE * NORTH POLE	188683	0.000	0.545	LAURANCE ROAD * NORTH POLE <> ROAD ENDING
SECOND AVENUE (BISON) * KOTZEBUE	220020	0.000	0.820	AIR FORCE ROAD * KOTZEBUE <> BISON STREET * KOTZEBU
SECOND AVENUE (RURIK)* KOTZEBUE	220021	0.000	0.125	CROWLEY DOCK ROAD * KOTZEBUE <> SAND STREET * KOTZE

R02-TWF-R032

ALASKA DEPARTMENT OF TRANSPORTATION AND PUBLIC FACILITIES
ROUTES BY DESCRIPTION - CDS ROUTE NUMBERS AS OF 17 July 2007

NORTHERN REGION

ROUTE DESCRIPTION	ROUTE NAME	MILE POINTS FROM	THRU	TERMINI NAME
SECOND AVENUE WEST * NOME CITY	168330	0.000	0.433	F STREET WEST * NOME CITY <> SPOKANE STREET * NOME
SECOND STREET * ANDERSON	174330	0.000	0.325	H STREET * ANDERSON <> A STREET * ANDERSON
SECOND STREET * CORDOVA	210910	0.000	0.363	SECOND STREET SOUTH * CORDOVA <> DAVIS AVENUE (2ND
SECOND STREET * DELTA JCT CITY	185072	0.000	0.288	RICHARDSON HIGHWAY <> ALASKA HIGHWAY
SECOND STREET * GLENNALLEN	139830	0.000	0.120	ROAD BEGINNING <> TERRACE (SUBDIVISION) ROAD * GLEN
SECOND STREET * MENTASTA	237520	0.000	0.055	MENTASTA SPUR ROAD <> POPLAR STREET * MENTASTA
SECOND STREET * NENANA CITY	174512	0.000	0.492	MAIN STREET * NENANA CITY <> F STREET * NENANA CITY
SECOND STREET EAST * GULKANA	195710	0.000	0.138	C STREET * GULKANA <> D STREET * GULKANA
SECOND STREET SOUTH * CORDOVA	210151	0.000	0.274	SECOND STREET * CORDOVA <> MARINE WAY SOUTH * CORDO
SECOND STREET WEST * GULKANA	195720	0.000	0.213	RICHARDSON HIGHWAY <> C STREET * GULKANA
SEDGE ROAD * CORDOVA	210102	0.000	0.075	SEAFOOD LANE * CORDOVA <> SWEETBRIAR ROAD * CORDOVA
SEEKINS FORD DRIVE * FAIRBANKS	150111	0.000	0.238	ROAD BEGINNING <> HELMERICKS AVENUE * FBX
SEPPALA DRIVE * NOME CITY	168100	0.000	1.309	BERING STREET * NOME CITY <> AIRPORT TERMINAL ROAD
SERVICE STREET * DELTA JCT	185328	0.000	0.250	RICHARDSON HIGHWAY <> ROAD ENDING
SESAME STREET * NORTH POLE	188485	0.000	0.181	ROAD BEGINNING <> REPP ROAD * NORTH POLE
SEVENTH AVENUE * KOTZEBUE	220060	0.000	0.237	ROAD BEGINNING <> MISSION STREET * KOTZEBUE
SEVENTH STREET * CORDOVA	210965	0.000	0.058	EYAK LAKE ROAD * CORDOVA <> ADAMS STREET * CORDOVA
SEVENTH STREET * NENANA CITY	174550	0.000	0.458	NENANA STREET (PORT ACCESS) * NENANA CIT <> E STREE
SEWAGE LAGOON ROAD * SHUNGNAK	040059	0.000	1.390	ROAD BEGINNING <> ROAD ENDING
SHADY LU LANE * NORTH POLE	188306	0.000	0.139	MISSION ROAD * NORTH POLE <> JONY DAN LANE * NORTH
SHARON ROAD * NORTH POLE	188780	0.000	0.725	DAWSON ROAD (ST NICHOLAS) * NORTH POLE <> ROAD ENDI
SHAW CREEK ROAD * SHAW CREEK	186000	0.000	1.974	RICHARDSON HIGHWAY <> ROAD ENDING
SHAY LANE * STEESE HWY	152001	0.000	0.178	STEESE EXPRESSWAY/HIGHWAY <> ROAD ENDING
SHEEP CREEK ROAD * FNSB NW	175400	0.000	5.260	PARKS HIGHWAY <> MURPHY DOME ROAD
SHEILA WAY * NORTH POLE CITY	188406	0.000	0.051	ROAD BEGINNING <> HURST ROAD * NORTH POLE
SHELDON STREET * DELTA JCT CITY	185377	0.000	0.395	REEVE AVENUE * DELTA JCT CITY <> JACK WARREN ROAD *
SHERIDAN GLACIER ROAD * CORDOVA	212000	0.000	3.810	COPPER RIVER HIGHWAY <> ROAD ENDING
SHORE AVENUE * KOTZEBUE	220010	0.000	1.103	MINERVA STREET * KOTZEBUE <> LAKE STREET (SHORE) *
SHORE LANE * KOTZEBUE	220033	0.000	0.032	SHORE AVENUE * KOTZEBUE <> GEORGE FOX WAY * KOTZEBU
SIEDSCHLAG DRIVE * DELTA JCT	185154	0.000	0.329	CLEARWATER ROAD * DELTA JCT <> ROAD ENDING
SIEGRIST DRIVE * FNSB NW	174708	0.000	0.325	OLD NENANA HWY * FNSB NW <> ROAD ENDING
SILVER FOX MINE ROAD * ELLIOTT HWY	153004	0.000	1.427	ELLIOTT HIGHWAY <> ROAD ENDING
SILVER SPRING LOOP * COPPER CENTER	195230	0.000	0.690	SILVER SPRINGS ROAD * COPPER CENTER <> ROAD ENDING
SILVER SPRINGS ROAD * COPPER CENTER	195225	0.000	1.500	OLD RICH @ COPPER CENTER <> WOLF POINT ROAD * COPPE
SILVER STREET * NORTH POLE	188633	0.000	0.631	ROAD BEGINNING <> BRANCH AVENUE * NORTH POLE
SILVERLEAF AVENUE (NELSON) * NORTH POLE	188561	0.000	0.289	ROAD BEGINNING <> NELSON ROAD * NORTH POLE
SILVERLEAF AVENUE (NEWBY) * NORTH POLE	188562	0.000	0.712	NEWBY ROAD * NORTH POLE <> WOLFPACK STREET * NORTH
SINGA STREET * NORTH POLE	188315	0.000	0.187	SPRINGS BOULEVARD * NORTH POLE <> DOUGHCHEE AVENUE
SIPES ROAD * DELTA JCT CITY	185312	0.000	0.588	LARRY SPENGLER ROAD * DELTA JCT <> RICHARDSON HIGHW
SITKA COURT * NORTH POLE	188372	0.000	0.176	ROAD BEGINNING <> ROAD ENDING
SIXTH AVENUE * KOTZEBUE	220050	0.000	0.205	LAGOON STREET * KOTZEBUE <> MISSION STREET * KOTZEB
SIXTH AVENUE EAST * NOME CITY	168380	0.000	0.844	STEADMAN STREET * NOME CITY <> NOME BYPASS * NOME C
SIXTH STREET (PORT ACCESS) * NENANA CITY	174502	0.000	0.551	NENANA STREET (PORT ACCESS) * NENANA CIT <> F STREE
SIXTH STREET * DELTA JCT CITY	185080	0.000	0.388	RICHARDSON HIGHWAY <> CARIBOU AVENUE * DELTA JCT CI
SIXTH STREET * KOTZEBUE	220046	0.000	0.390	PTARMIGAN WAY * KOTZEBUE <> ROAD ENDING
SIXTH STREET NORTH * CORDOVA	210957	0.000	0.039	COUNCIL AVENUE (FOURTH ST) * CORDOVA <> SKI HILL RO
SIXTH STREET SOUTH * CORDOVA	210955	0.000	0.056	EYAK LAKE ROAD * CORDOVA <> ADAMS STREET * CORDOVA
SIXTH STREET SPUR * KOTZEBUE	220047	0.000	0.169	SIXTH STREET * KOTZEBUE <> FOURTH STREET * KOTZEBUE
SKI HILL ROAD * CORDOVA	210956	0.000	0.314	SIXTH STREET NORTH * CORDOVA <> ROAD ENDING
SKIPPER STREET * SALCHA	188021	0.000	0.361	ROAD BEGINNING <> OLD RICH/OLD VALDEZ TRAIL @ SALCH

R02-TWF-R032

ALASKA DEPARTMENT OF TRANSPORTATION AND PUBLIC FACILITIES
ROUTES BY DESCRIPTION - CDS ROUTE NUMBERS AS OF 17 July 2007

NORTHERN REGION

ROUTE DESCRIPTION	ROUTE NAME	MILE POINTS FROM	THRU	TERMINI NAME
SKYLINE DRIVE * FBX	151520	0.000	2.925	FARMERS LOOP * FBX <> ROAD ENDING
SKYRIDGE DRIVE * FBX	151500	0.000	1.410	SKYLINE DRIVE * FBX <> OLD STEESE @ FOX * FAIRBANKS
SLANA AVENUE * TOK	181830	0.000	0.634	4TH STREET WEST * TOK <> ROAD ENDING
SLATER DRIVE * FAIRBANKS	150041	0.000	1.320	ROAD BEGINNING <> ROAD ENDING
SLED DOG WAY * TOK	181937	0.000	0.990	MUKLUK AVENUE * TOK <> TOK CUTOFF HIGHWAY
SLEIGH BELL CIRCLE * NORTH POLE	188575	0.000	0.084	NELSON ROAD * NORTH POLE <> NELSON ROAD * NORTH POL
SLUICE-BOX ROAD * FNSB NE	151326	0.000	0.425	GOLD MINE TRAIL ROAD * FNSB NE <> ROAD ENDING
SMITH LANE * DELTA JCT CITY	185384	0.000	0.156	REEVE AVENUE * DELTA JCT CITY <> ROAD ENDING
SNOWBERRY DRIVE * SALCHA	187031	0.000	0.364	CALYPSO COURT * SALCHA <> ROAD ENDING
SNOWBIRD DRIVE * NORTH POLE	189109	0.000	0.200	BRADWAY ROAD * FBX <> PHEASANT DRIVE * NORTH POLE
SNOWFLAKE CIRCLE * VALDEZ	190926	0.000	0.182	ALDER WAY * VALDEZ <> ROAD ENDING
SNOWSHOE AVENUE * NORTH POLE	188535	0.000	0.252	ERMINE DRIVE * NORTH POLE <> OTTER DRIVE * NORTH PO
SNOWTREE DRIVE NORTH * VALDEZ	190572	0.000	0.081	ROAD BEGINNING <> COTTONWOOD DRIVE * VALDEZ
SNOWTREE DRIVE SOUTH * VALDEZ	190566	0.000	0.068	KLUTINA STREET * VALDEZ <> ROAD ENDING
SOCCER COURT * NORTH POLE	188709	0.000	0.044	BIATHALON AVENUE * NORTH POLE <> ROAD ENDING
SOLOMON ROAD * NOME	166530	0.000	0.199	COUNCIL ROAD * NOME <> ROAD ENDING
SONATA DRIVE * FNSB SW	174858	0.000	0.757	VIOLIN CIRCLE * FNSB SW <> ISBERG ROAD EAST * FNSB
SORRELL ROAD * CORDOVA	210104	0.000	0.155	RAILROAD AVENUE * CORDOVA <> ROAD ENDING
SOUHRADA ROAD * DELTA JCT	185055	0.000	2.051	NISTLER ROAD * DELTA JCT <> JACK WARREN ROAD * DELT
SOURDOUGH CREEK ROAD * FBKS NSB	152030	0.000	2.931	STEESE EXPRESSWAY/HIGHWAY <> ROAD ENDING
SOURDOUGH LANE EAST * TOK	181942	0.000	0.503	STARDUST WAY * TOK <> MOOSEHORN ROAD * TOK
SOURDOUGH LANE WEST * TOK	181902	0.000	1.219	SUN DOG TRAIL * TOK <> ROAD ENDING
SOUTHWOOD LANE * FNSB NE	151090	0.000	0.267	STEELE CREEK ROAD * FNSB NE <> NORTHWOOD LANE * FNS
SPINACH CREEK ROAD (S OF FOX)	151650	0.000	4.360	MURPHY DOME ROAD <> ROAD ENDING
SPINE ROAD EAST * DEADHORSE	150982	0.000	3.399	LAKE COLLEEN DRIVE WEST * DEADHORSE <> ROAD ENDING
SPINNER COURT * NORTH POLE	188436	0.000	0.072	FLIGHT STREET * NORTH POLE <> ROAD ENDING
SPINNING ROCK ROAD * NOME	168440	0.000	0.199	WATCH GLASS ROAD * NOME CITY <> ROUND THE CLOCK ROA
SPOKANE STREET * NOME CITY	168655	0.000	0.093	FIRST AVE EAST (BERING) * NOME <> KINGS PLACE * NOM
SPRIGGS LANE * DELTA JCT	185455	0.000	1.084	REMINGTON ROAD * DELTA JCT <> ROAD ENDING
SPRINGS BOULEVARD * NORTH POLE	188314	0.000	0.166	SCHUTZEN STREET * NORTH POLE <> STATEHOOD STREET *
SPRUCE BRANCH DRIVE * NORTH POLE	188710	0.000	0.417	NEWBY ROAD * NORTH POLE <> ROAD ENDING
SPRUCE ROAD/AG 1410 * DELTA JCT	185130	0.000	2.864	ALASKA HIGHWAY <> BARLEY WAY * DELTA JCT
SPRUCE STREET * ANDERSON	174310	0.000	0.284	A STREET * ANDERSON <> ROAD ENDING
SPRUCE STREET * CIRCLE HOT SPRINGS	152048	0.000	0.223	CIRCLE HOT SPRINGS ROAD <> ROAD ENDING
SPRUCE STREET * CORDOVA	210997	0.000	0.082	EYAK LAKE ROAD * CORDOVA <> ROAD ENDING
SPRUCE STREET * DELTA JCT	185006	0.000	0.118	TAMARAC WAY * DELTA JCT <> ASPEN AVENUE * DELTA JCT
SPRUCE STREET * TOK	182080	0.000	0.309	C STREET WEST * TOK <> MALAMUTE ROAD * TOK
SPUDWOOD LANE * FNSB	151084	0.000	0.606	STEELE CREEK ROAD * FNSB NE <> ROAD ENDING
SQUAW CREEK TRAILHEAD ROAD * MATSU	138181	0.000	0.157	ROAD BEGINNING <> GLENN HIGHWAY
STACIA STREET NORTH * FBX	176297	0.000	0.070	ROAD BEGINNING <> GAFFNEY ROAD * FAIRBANKS
STACIA STREET SOUTH * FBX	176295	0.000	0.340	ROAD BEGINNING <> AIRPORT WAY S FRONTAGE RD (GILLIA
STAMPEDE ROAD * HEALY/CANTWELL	174000	0.000	8.050	PARKS HIGHWAY <> ROAD ENDING
STANDARD AVENUE * FAIRBANKS	176015	0.000	0.880	ROAD BEGINNING <> PEGER ROAD * FBX
STARDUST WAY * TOK	181940	0.000	0.664	ROAD BEGINNING <> RED FOX DRIVE * TOK
STATEHOOD STREET * NORTH POLE	188317	0.000	0.186	DOUGHCHEE AVENUE * NORTH POLE <> SPRINGS BOULEVARD
STATION COURT * SALCHA	187231	0.000	0.224	ROAD BEGINNING <> ROAD ENDING
STATION LANE * SALCHA	187230	0.000	0.034	RICHARDSON HIGHWAY <> STATION COURT * SALCHA
STEADMAN STREET * NOME CITY	167800	0.000	0.396	FRONT STREET * NOME CITY <> ROAD ENDING
STEEL STREET (2ND AVE) * EAGLE	255570	0.000	0.216	WASHINGTON AVENUE LOWER * EAGLE <> JEFFERSON STREET
STEELE CREEK @ OLD STEESE * FNSB NE	151200	0.000	0.400	OLD STEESE @ FOX * FAIRBANKS <> ROAD ENDING

R02-TWF-R032

ALASKA DEPARTMENT OF TRANSPORTATION AND PUBLIC FACILITIES
ROUTES BY DESCRIPTION - CDS ROUTE NUMBERS AS OF 17 July 2007

NORTHERN REGION

ROUTE DESCRIPTION	ROUTE NAME	MILE POINTS FROM	THRU	TERMINI NAME
STEELE CREEK ROAD * FNSB NE	151080	0.000	3.696	CHENA HOT SPRINGS ROAD * FBKS NSB <> ROAD ENDING
STEELE CREEK SPUR * FNSB NE	151079	0.000	0.109	GILMORE TRAIL * FBKS NSB <> HAGELBARGER AVENUE
STEESE EXPRESSWAY/HIGHWAY	152000	0.000	155.382	AIRPORT WAY * FAIRBANKS <> WILLOW STREET * CIRCLE
STEESE NB - CHS RD RAMP	150910	0.000	0.290	STEESE EXPRESSWAY/HIGHWAY <> CHENA HOT SPRINGS ROAD
STEESE SB - CHS RD RAMP	150900	0.000	0.310	CHS RD - STEESE NB RAMP <> CHENA HOT SPRINGS ROAD *
STELLA MARIS AVENUE * FNSB NW	174822	0.000	0.111	OLD NENANA HWY * FNSB NW <> ROAD ENDING
STEPHEN CIRCLE * NORTH POLE	188376	0.000	0.172	ROAD BEGINNING <> ROAD ENDING
STEVENS VILLAGE STREETS	207000	0.000	0.620	ROAD BEGINNING <> ROAD ENDING
STEVENSON STREET/NARL ACCESS * BARROW	154010	0.000	4.000	ROAD BEGINNING <> ROAD ENDING
STEVENSON/EBEN HOPSON STREET * BARROW	154000	0.000	1.170	PISOKAK STREET * BARROW <> LAURA MADISON STREET * B
STEWART STREET * FAIRBANKS	176045	0.000	0.440	1ST/2ND/WILBUR * FAIRBANKS <> KELLUM/HILTON * FAIRB
STIMPLE COURT * FNSB NE	151086	0.000	0.098	STEELE CREEK ROAD * FNSB NE <> ROAD ENDING
STIREWALT STREET * DELTA JCT CITY	185211	0.000	0.272	GRIZZLY LANE * DELTA JCT <> SCHOOL ROAD * DELTA JCT
STONE ROAD * FNSB NW	174835	0.000	1.215	MAIN STREET * FNSB NW <> SAPPHIRE DRIVE * FNSB NW
STONECREST COURT * NORTH POLE	188990	0.000	0.083	LARIX DRIVE * NORTH POLE <> ROAD ENDING
STONEY CREEK ROAD * HEALY	173615	0.000	0.326	ROAD BEGINNING <> DRY CREEK ROAD * HEALY
STOREY DRIVE * NORTH POLE	188792	0.000	0.801	DAWSON ROAD (PLACK) * NORTH POLE <> ROAD ENDING
STRAWBERRY ROAD * DELTA JCT	185251	0.000	1.044	ROAD BEGINNING <> NISTLER ROAD * DELTA JCT
STRAWBERRY ROAD * FNSB NE	151088	0.000	0.116	STEELE CREEK ROAD * FNSB NE <> ROAD ENDING
STRINGER ROAD * SALCHA	188010	0.000	0.455	OLD RICH/OLD VALDEZ TRAIL @ SALCHA <> RICHARDSON HI
STUDIO ROAD * FNSB SW	175558	0.000	0.140	BECKER RIDGE ROAD * FAIRBANKS NSB <> ROAD ENDING
SULFIDE ROAD * HEALY	173520	0.000	0.934	HEALY SPUR ROAD * HEALY <> HEALY SPUR ROAD * HEALY
SUMMIT CREEK ROAD * STEESE HWY	152041	0.000	0.760	STEESE EXPRESSWAY/HIGHWAY <> ROAD ENDING
SUMMIT DRIVE * FBKS NSB	151510	0.000	2.150	FARMERS LOOP * FBX <> SKYLINE DRIVE * FBX
SUN DOG TRAIL * TOK	181900	0.000	0.923	ALASKA HIGHWAY <> ROAD ENDING
SUNCREST DRIVE * FNSB NE	151202	0.000	0.095	STEELE CREEK ROAD * FNSB NE <> MOUNTAIN VISTA DRIVE
SUNDOWN TRAIL * SALCHA	188018	0.000	0.233	ROAD BEGINNING <> OLD RICH/OLD VALDEZ TRAIL @ SALCH
SUNFLOWER LOOP * NORTH POLE	188979	0.000	0.821	MARIGOLD ROAD * FNSB SE <> MARIGOLD ROAD * FNSB SE
SUNTRANA ROAD * HEALY	173600	0.000	0.144	PARKS HIGHWAY <> ROAD ENDING
SUNWOOD STREET * NORTH POLE	188519	0.000	0.183	ROAD BEGINNING <> WALNUT AVENUE (SUNWOOD) * NORTH P
SUPER CUB LANE * NORTH POLE	188452	0.000	0.159	ROAD BEGINNING <> ROAD ENDING
SUSIE Q ROAD * FNSB NE	151221	0.000	0.125	ALBERTA STREET <> SANDI COURT * FNSB NE
SWEETBRIAR ROAD * CORDOVA	210107	0.000	0.131	ROAD BEGINNING <> SEDGE ROAD * CORDOVA
TAKU DRIVE * FAIRBANKS	175300	0.000	0.200	FARMERS LOOP * FBX <> TANANA LOOP * FAIRBANKS
TAMARAC WAY * DELTA JCT	185355	0.000	0.782	JACK WARREN ROAD * DELTA JCT <> SOUHRADA ROAD * DEL
TAMARACK STREET * ANDERSON	174319	0.000	0.228	LIONS DRIVE * ANDERSON <> ROAD ENDING
TAMARACK STREET * CIRCLE	152060	0.000	0.247	STEESE EXPRESSWAY/HIGHWAY <> WILLOW STREET * CIRCLE
TAMARACK STREET * FAIRBANKS	150129	0.000	0.300	ROAD BEGINNING <> ROAD ENDING
TAMARACK WOODS DRIVE * NORTH POLE	189101	0.000	0.251	BRADWAY ROAD * FBX <> ROAD ENDING
TANACROSS ROAD NEW	182300	0.000	1.100	ALASKA HIGHWAY <> TANACROSS VILLAGE ROAD
TANACROSS ROAD OLD	182100	0.000	1.584	ALASKA HIGHWAY <> TANACROSS VILLAGE ROAD
TANACROSS VILLAGE ROAD	182500	0.000	1.105	ROAD BEGINNING <> ROAD ENDING
TANACROSS WYE	182110	0.000	0.082	TANACROSS ROAD OLD <> ALASKA HIGHWAY
TANADA LANE * COPPER CENTER	195260	0.000	0.086	SILVER SPRINGS ROAD * COPPER CENTER <> ROAD ENDING
TANADA ROAD * NORTH POLE	188594	0.000	0.530	NELSON ROAD * NORTH POLE <> ROAD ENDING
TANANA CITY STREETS	169500	0.000	1.900	ROAD BEGINNING <> ROAD ENDING
TANANA DRIVE * FAIRBANKS	175305	0.000	0.680	FARMERS LOOP * FBX <> TAKU DRIVE * FAIRBANKS
TANANA LOOP * FAIRBANKS	175310	0.000	3.070	TAKU DRIVE * FAIRBANKS <> TANANA DRIVE * FAIRBANKS
TANANA LOOP EXTENSION * DELTA JCT	185430	0.000	7.830	TANANA LOOP ROAD * DELTA JCT <> MIL-TAN ROAD * DELT
TANANA LOOP ROAD * DELTA JCT	185400	0.000	3.248	RICHARDSON HIGHWAY <> YATES ROAD * DELTA JCT

R02-TWF-R032

ALASKA DEPARTMENT OF TRANSPORTATION AND PUBLIC FACILITIES
ROUTES BY DESCRIPTION - CDS ROUTE NUMBERS AS OF 17 July 2007

NORTHERN REGION

ROUTE DESCRIPTION	ROUTE NAME	MILE POINTS FROM	THRU	TERMINI NAME
TANANA STREET * DELTA JCT CITY	185079	0.000	0.443	DELTA AVENUE * DELTA JCT CITY <> FIFTH STREET * DEL
TATITLEK AVENUE * VALDEZ	190522	0.000	0.189	PIONEER DRIVE * VALDEZ <> GALENA DRIVE * VALDEZ
TAXILANE "A" * NORTH POLE	188446	0.000	0.075	FLIGHT STREET * NORTH POLE <> ROAD ENDING
TAXILANE "B" * NORTH POLE	188448	0.000	0.078	FLIGHT STREET * NORTH POLE <> ROAD ENDING
TAXILANE "C" * NORTH POLE	188450	0.000	0.081	FLIGHT STREET * NORTH POLE <> ROAD ENDING
TAYLOR HIGHWAY	250000	0.000	157.756	ALASKA HIGHWAY <> 8TH AVENUE * EAGLE
TAZLINA TERRACE * COPPER CENTER	195600	0.000	0.599	RICHARDSON HIGHWAY <> POPLAR ROAD * COPPER CENTER
TEA KETTLE DRIVE * NOME CITY	168405	0.000	0.088	FORE & AFT DRIVE * NOME CITY <> ROAD ENDING
TED STEVENS WAY * KOTZEBUE	220090	0.000	2.701	FIFTH AVENUE * KOTZEBUE <> ROAD ENDING
TEKLANIKA CIRCLE * NENANA	174567	0.000	0.257	TONSANA ROAD * NENANA <> ROAD ENDING
TEMPLETON STREET * NORTH POLE	188565	0.000	0.085	BUMPY ROAD * NORTH POLE <> ROAD ENDING
TEMPO COURT * FNSB SW	175868	0.000	0.146	ROAD BEGINNING <> DULCIMER DRIVE * FNSB SW
TENAKEE WAY * NORTH POLE	188717	0.000	0.058	ROAD BEGINNING <> KALTAG DRIVE * NORTH POLE
TENDERFOOT COURT * SALCHA	187718	0.000	0.200	RICHARDSON HIGHWAY <> ROAD ENDING
TENTH STREET * NENANA CITY	174560	0.000	1.056	PARKS HIGHWAY <> ROAD ENDING
TERA DRIVE	151214	0.000	0.112	STEESE EXPRESSWAY/HIGHWAY <> WINCH ROAD * FNSB NE
TERRACE (SUBDIVISION) ROAD * GLENNALLEN	139800	0.000	0.926	GLENN HIGHWAY <> ROAD ENDING
TERRI LANE * DELTA JCT	185346	0.000	0.096	LEONA LANE * DELTA JCT <> ROAD ENDING
TERRI TERRACE * DELTA JCT CITY	185337	0.000	0.216	LEE LANE * DELTA JCT CITY <> RAE ROAD * DELTA JCT C
TERRY LANE * NORTH POLE	188356	0.000	0.114	BROCK ROAD * FNSB SE <> ROAD ENDING
TESA DRIVE * DENALI/PARKS JCT	141660	0.000	0.311	DAVID DRIVE * DENALI/PARKS JCT <> ROAD ENDING
TEXAS AVENUE * DELTA JCT CITY	185391	0.000	0.161	JACK WARREN ROAD * DELTA JCT <> DALLAS BLVD * DELTA
THEISEN ROAD * DELTA JCT	185179	0.000	0.180	TUMEY ROAD * DELTA JCT <> ALASKA HIGHWAY
THIRD AVENUE * KOTZEBUE	220000	0.000	1.076	RURIK WAY * KOTZEBUE <> SECOND AVENUE (BISON) * KOT
THIRD AVENUE EAST * NOME CITY	168340	0.000	0.961	BERING STREET * NOME CITY <> ROAD ENDING
THIRD AVENUE WEST * NOME CITY	168140	0.000	0.061	K STREET WEST * NOME CITY <> PORT ROAD * NOME CITY
THIRD STREET (BROWNING) * CORDOVA	210927	0.000	0.133	BROWNING AVENUE * CORDOVA <> ROAD ENDING
THIRD STREET (EYAK LK) * CORDOVA	210925	0.000	0.055	EYAK LAKE ROAD * CORDOVA <> ADAMS AVENUE WEST * COR
THIRD STREET * DELTA JCT CITY	185074	0.000	0.189	DELTA AVENUE * DELTA JCT CITY <> TANANA STREET * DE
THIRD STREET * GLENNALLEN	139840	0.000	0.121	ROAD BEGINNING <> TERRACE (SUBDIVISION) ROAD * GLEN
THIRD STREET * GULKANA	195730	0.000	0.334	B STREET * GULKANA <> ROAD ENDING
THIRD STREET * MENTASTA	237530	0.000	0.121	MENTASTA SPUR ROAD <> SANDFORD WAY * MENTASTA
THIRD STREET * NENANA CITY	174520	0.000	0.489	MAIN STREET * NENANA CITY <> F STREET * NENANA CITY
THIRD STREET EAST * ANDERSON	174340	0.000	0.087	A STREET * ANDERSON <> TAMARACK STREET * ANDERSON
THIRD STREET WEST * ANDERSON	174360	0.000	0.096	F STREET * ANDERSON <> D STREET * ANDERSON
THOMAS LOOP * DELTA JCT	185259	0.000	0.992	NISTLER ROAD * DELTA JCT <> NISTLER ROAD * DELTA JC
THOMAS STREET * FAIRBANKS	150156	0.000	0.250	UNIVERSITY AVENUE * FBX <> ROAD ENDING
THOMPSON DRIVE * FAIRBANKS	175810	0.000	0.450	GEIST ROAD * FBX <> NOATAK DRIVE (OLD NENANA) * FAI
THUNDER ROAD * ELLIOTT HWY	153001	0.000	0.246	ELLIOTT HIGHWAY <> ROAD ENDING
TIGER FREEWAY * GALENA	169100	0.000	7.000	ROAD BEGINNING <> ROAD ENDING
TILLESON WAY * NORTH POLE	188632	0.000	0.091	ROAD BEGINNING <> GORDON ROAD * NORTH POLE
TIMBER VALLEY DRIVE * NORTH POLE	188518	0.000	0.318	SUNWOOD STREET * NORTH POLE <> ROAD ENDING
TIMBERPARK LOOP * NORTH POLE	188411	0.000	0.496	HURST ROAD * NORTH POLE <> HURST ROAD * NORTH POLE
TOBUK ALLEY * NOME CITY	168542	0.000	0.275	D STREET WEST * NOME CITY <> B STREET * NOME CITY
TOFTY ROAD	153070	0.000	15.240	ELLIOTT HIGHWAY <> ROAD ENDING
TOK CUTOFF HIGHWAY	230000	0.000	122.377	RICHARDSON HIGHWAY <> ALASKA HIGHWAY
TOK SENIOR CENTER ROAD * TOK	182057	0.000	0.100	TOK CUTOFF HIGHWAY <> JON SUMMAR WAY * TOK
TOKLAT ROAD * CANTWELL	172615	0.000	0.275	REINDEER AVENUE * CANTWELL <> ROAD ENDING
TOLSONA LAKE ROAD	139710	0.000	1.429	GLENN HIGHWAY <> ROAD ENDING
TONGASS CIRCLE * NORTH POLE	188382	0.000	0.061	DAKOTA STREET * NORTH POLE <> ROAD ENDING

R02-TWF-R032

ALASKA DEPARTMENT OF TRANSPORTATION AND PUBLIC FACILITIES
ROUTES BY DESCRIPTION - CDS ROUTE NUMBERS AS OF 17 July 2007

NORTHERN REGION

ROUTE DESCRIPTION	ROUTE NAME	MILE POINTS FROM	THRU	TERMINI NAME
TONSANA ROAD * NENANA	174565	0.000	0.651	PARKS HIGHWAY <> TEKLANIKA CIRCLE * NENANA
TONSINA DRIVE * FNSB NE	151311	0.000	0.133	ROAD BEGINNING <> BULLION DRIVE * FNSB NE
TONY CONRAD III DRIVE * TOK	182055	0.000	0.187	TOK CUTOFF HIGHWAY <> JACK WADE STREET * TOK
TOOLIK DRIVE * FNSB SE	189121	0.000	0.230	BRADWAY ROAD * FBX <> ROAD ENDING
TOP OF THE WORLD HIGHWAY	252500	0.000	13.543	TAYLOR HIGHWAY <> ROAD ENDING
TOP OF THE WORLD HIGHWAY WYE	252600	0.000	0.127	TAYLOR HIGHWAY <> TOP OF THE WORLD HIGHWAY
TOPAZ AVENUE * NORTH POLE	188881	0.000	0.296	BADGER LOOP ROAD * FBX <> PERIDOT STREET * NORTH PO
TOPS STREET * NORTH POLE	188529	0.000	0.528	YELLOWSTONE ROAD * NORTH POLE <> PLACK ROAD * NORTH
TOWER ROAD * BIRCH LAKE	186035	0.000	1.648	RICHARDSON HIGHWAY <> ROAD ENDING
TOWNSEND LANE * FNSB NW	175101	0.000	0.140	GOLD HILL ROAD * FNSB NW <> ROAD ENDING
TOZITNA AVENUE * NENANA	174578	0.000	0.202	ROAD BEGINNING <> PARKS HIGHWAY
TRAILS END ROAD * DELTA JCT	185023	0.000	0.311	KEASTER ROAD * DELTA JCT <> ROAD ENDING
TRAINOR GATE ROAD * FAIRBANKS	150045	0.000	1.400	ROAD BEGINNING <> ROAD ENDING
TRAMON AVENUE * FNSB SE	189012	0.000	0.441	LAKLOEY DRIVE * NORTH POLE <> ROAD ENDING
TRANQUILITY COURT * NORTH POLE	188305	0.000	0.048	SHADY LU LANE * NORTH POLE <> ROAD ENDING
TRIBULATION TRAIL EAST * FNSB SW	175532	0.000	0.218	ROAD BEGINNING <> CHIEF JOHN DRIVE * FNSB SW
TRIBULATION TRAIL WEST * FNSB SW	175537	0.000	0.635	ROAD BEGINNING <> ROSIE CREEK RD @ CHENA RIDGE * FN
TRIGG ALLEY * NOME CITY	168538	0.000	0.203	E STREET WEST * NOME CITY <> BERING STREET * NOME C
TRINIDAD DRIVE * FAIRBANKS	175545	0.000	0.580	ROAD BEGINNING <> CHENA SMALL TRACTS ROAD * FBX
TRIPLE H ROAD (JACK WARREN) * DELTA JCT	185049	0.000	1.357	ROAD BEGINNING <> FAIRWATER AVENUE * DELTA JCT
TRIPLE H ROAD (NISTLER) * DELTA JCT	185050	0.000	2.609	ALASKA HIGHWAY <> NISTLER ROAD * DELTA JCT
TUMEY ROAD * DELTA JCT	185180	0.000	0.280	ROAD BEGINNING <> THEISEN ROAD * DELTA JCT
TUNDRA STREET * KOTZEBUE	220018	0.000	0.227	FOURTH AVENUE * KOTZEBUE <> EIGHTH AVENUE * KOTZEBU
TUNDRA WAY * EIELSON	188172	0.000	0.156	CORY STREET * EIELSON <> PORTMAN STREET * EIELSON
TUNDRA WAY * KOTZEBUE	220023	0.000	0.228	SHORE AVENUE * KOTZEBUE <> THIRD AVENUE * KOTZEBUE
TURF STREET * KOTZEBUE	220051	0.000	0.280	FOURTH STREET * KOTZEBUE <> PTARMIGAN WAY * KOTZEBU
TURNABOUT AVENUE * FNSB NW	174109	0.000	0.052	ESTER DRIVE * FNSB NW <> ROAD ENDING
TURNER STREET NORTH * FBX	175987	0.000	0.180	ROAD BEGINNING <> 10TH AVENUE (STEESE EXPRESSWAY) *
TURNER STREET SOUTH * FBX	175985	0.000	1.130	30TH AVENUE * FAIRBANKS <> AIRPORT WAY S FRONTAGE R
TUUNIIGN STREET * NORTHWAY	180810	0.000	0.061	NORTHWAY ROAD * NORTHWAY <> ROAD ENDING
TYRONE WAY * FNSB SE	189106	0.000	0.077	MOSES DRIVE * FNSB SE <> ROAD ENDING
U S CREEK ROAD * STEESE HWY	152055	0.000	6.962	STEESE EXPRESSWAY/HIGHWAY <> NOME CREEK ROAD * STEE
ULLRBAHN * FNSB NW	175463	0.000	0.148	ROAD BEGINNING <> ROAD ENDING
UNIVERSITY AVENUE * FBX	175900	0.000	5.040	INDUSTRIAL ROAD (FIA) * FBX <> FARMERS LOOP * FBX
USEBELLI COAL ROAD * HEALY	173550	0.000	3.878	HEALY SPUR ROAD * HEALY <> ROAD ENDING
VALDEZ GLACIER ROAD	191005	0.000	2.520	AIRPORT ROAD * VALDEZ <> ROAD ENDING
VALLEY DRIVE * FNSB SE	189002	0.000	0.391	LAKLOEY DRIVE * NORTH POLE <> ROAD ENDING
VAN HORN ROAD * FBX	176121	0.000	4.378	UNIVERSITY AVENUE * FBX <> EASY STREET * FBX
VANWOOD TRAIL * FNSB SW	175151	0.000	0.103	MIDWAY PLACER ROAD * FNSB SW <> ROAD ENDING
VEGOREN LANE * DELTA JCT	185359	0.000	0.210	JACK WARREN ROAD * DELTA JCT <> ROAD ENDING
VELTOBY LANE * DELTA JCT CITY	185410	0.000	0.250	MIL-TAN ROAD * DELTA JUNCTION <> ROAD ENDING
VENTURE LANE * FNSB SW	174556	0.000	0.383	ROAD BEGINNING <> BECKER RIDGE ROAD * FAIRBANKS NSB
VENUS DRIVE * NORTH POLE	188534	0.000	0.332	PLACK ROAD * NORTH POLE <> DAWSON ROAD (PLACK) * NO
VILLAGE ROAD * EAGLE	255622	0.000	0.449	MISSION ROAD * EAGLE <> MISSION ROAD * EAGLE
VILLAGE ROAD * FNSB NW	174829	0.000	0.137	OLD NENANA HWY * FNSB NW <> ALPHA WAY * FNSB NW
VINA YOUNG DRIVE * CORDOVA	210009	0.000	0.124	COPPER RIVER HIGHWAY <> ROAD ENDING
VIOLET DRIVE * FNSB NE	151095	0.000	1.128	STEELE CREEK ROAD * FNSB NE <> DEREK DRIVE * FNSB N
VIOLIN CIRCLE * FNSB SW	174863	0.000	0.728	DULCIMER DRIVE * FNSB SW <> CRIPPLE CREEK ROAD * FN
VIRGINA AVE/AIRPORT ACCESS RD * BUCKLAND	040060	0.000	0.300	ROAD BEGINNING <> ROAD ENDING
VIRGINIA STREET * NORTH POLE	188419	0.000	0.482	HURST ROAD * NORTH POLE <> DAWSON ROAD (ST NICHOLAS

R02-TWF-R032

ALASKA DEPARTMENT OF TRANSPORTATION AND PUBLIC FACILITIES
ROUTES BY DESCRIPTION - CDS ROUTE NUMBERS AS OF 17 July 2007

NORTHERN REGION

ROUTE DESCRIPTION	ROUTE NAME	MILE POINTS FROM	THRU	TERMINI NAME
VISTA WAY * FNSB NW	174812	0.000	0.301	OLD NENANA HWY * FNSB NW <> ROAD ENDING
VOGLE AVENUE * DOT LAKE	183035	0.000	0.393	HENRY STREET * DOT LAKE <> DUMP ROAD * DOT LAKE
VORTAC RESERVOIR ROAD * KOTZEBUE	220093	0.000	0.097	TED STEVENS WAY * KOTZEBUE <> ROAD ENDING
VOYAGER STREET * NORTH POLE	188545	0.000	0.456	ROAD BEGINNING <> PLACK ROAD * NORTH POLE
WAINWRIGHT 3 MI GATE ROAD	189500	0.000	1.250	RICHARDSON HIGHWAY <> ROAD ENDING
WALLACE CIRLCE * NORTH POLE	188989	0.000	0.038	ROAD BEGINNING <> DILLON AVENUE * NORTH POLE
WALLEY'S WAY * NOME	168475	0.000	0.158	KOUGAROK ROAD/NOME-TAYLOR HWY * NOME <> ROAD ENDING
WALNUT AVENUE (PARHAM) * NORTH POLE	188524	0.000	0.045	ROAD BEGINNING <> PARHAM-MCCORMICK ROAD * NORTH POL
WALNUT AVENUE (SUNWOOD) * NORTH POLE	188514	0.000	0.034	ROAD BEGINNING <> SUNWOOD STREET * NORTH POLE
WALRUS COURT * NORTH POLE	188966	0.000	0.089	ROAD BEGINNING <> ROAD ENDING
WALRUS STREET * TELLER	167025	0.000	0.043	GRANTLEY AVENUE * TELLER <> NOME/TELLER HIGHWAY
WALTERS AVENUE * DOT LAKE	183015	0.000	0.297	HENRY STREET * DOT LAKE <> DUMP ROAD * DOT LAKE
WALTS ROAD * SALCHA	187235	0.000	0.396	ROAD BEGINNING <> RICHARDSON HIGHWAY
WANDA DRIVE * FNSB SE	189004	0.000	0.257	RIDGE TOP ROAD * FNSB SE <> ROAD ENDING
WANDA STREET * KOTZEBUE	220063	0.000	0.103	THIRD AVENUE * KOTZEBUE <> FOURTH STREET * KOTZEBUE
WARING ST/AIRPORT ACCESS RD * AMBLER	040061	0.000	1.400	ROAD BEGINNING <> ROAD ENDING
WARREN PLACE SOUTH * NOME CITY	168382	0.000	0.109	DIVISION STREET NORTH * NOME CITY <> KINGS PLACE *
WASHINGTON AVENUE LOWER * EAGLE	255580	0.000	0.203	3RD AVENUE * EAGLE <> 1ST AVENUE * EAGLE
WASHINGTON AVENUE UPPER * EAGLE	255590	0.000	0.097	6TH AVENUE * EAGLE <> SCHOOL ROAD * EAGLE
WASHINGTON DRIVE * FAIRBANKS	175940	0.000	0.380	AIRPORT WAY S FRONTAGE RD (MARKET) <> ROAD ENDING
WATCH GLASS ROAD * NOME CITY	168450	0.000	0.208	NOME/TELLER HIGHWAY <> ROUND THE CLOCK ROAD * NOME
WATER STREET * CORDOVA	210121	0.000	0.120	RAILROAD AVENUE * CORDOVA <> COUNCIL AVENUE (RAILRO
WATER STREET * EAGLE	255635	0.000	0.136	GOLDEN AVENUE * EAGLE <> ROAD ENDING
WATER WAY * FNSB NW	175147	0.000	0.625	PARKS HIGHWAY <> ROAD ENDING
WATERFALL DRIVE NORTH * VALDEZ	190573	0.000	0.051	ROAD BEGINNING <> COTTONWOOD DRIVE * VALDEZ
WATERFALL DRIVE SOUTH * VALDEZ	190567	0.000	0.069	KLUTINA STREET * VALDEZ <> ROAD ENDING
WEASEL COURT * NORTH POLE	188962	0.000	0.089	ROAD BEGINNING <> ROAD ENDING
WECOTA DRIVE * FNSB NW	175127	0.000	0.501	DOC JOHN LANE * FNSB NW <> GOLD HILL ROAD * FNSB NW
WEDGEWOOD DRIVE * FAIRBANKS	150185	0.000	0.270	MARGARET AVENUE * FAIRBANKS <> ROAD ENDING
WEMBLY AVENUE * FBX	177350	0.000	0.509	ROAD BEGINNING <> AURORA DRIVE * FAIRBANKS
WENDELL STREET	176475	0.000	0.270	OLD STEESE @ FAIRBANKS * FAIRBANKS <> LACEY STREET
WEST COWLES/LATHROP STREET * FAIRBANKS	176200	0.000	2.380	1ST/2ND/WILBUR * FAIRBANKS <> VAN HORN ROAD * FBX
WEST FORK ROAD * NOME	166537	0.000	0.263	COUNCIL ROAD * NOME <> FORT DAVIS ROAD * NOME
WEST VALLEY HS ACCESS * FAIRBANKS	175875	0.000	0.240	FAIRBANKS STREET * FAIRBANKS <> GEIST ROAD * FBX
WESTERLUND STREET * SALCHA	187901	0.000	0.199	JOHNSON ROAD * SALCHA <> ROAD ENDING
WESTWICK DRIVE * FNSB NE	151209	0.000	0.338	GILMORE TRAIL * FBKS NSB <> WINCH ROAD * FNSB NE
WHALE STREET * TELLER	167020	0.000	0.043	GRANTLEY AVENUE * TELLER <> NOME/TELLER HIGHWAY
WHIRLAWAY DRIVE * VALDEZ	190569	0.000	0.069	KLUTINA STREET * VALDEZ <> ROAD ENDING
WHISKEY RIDGE ROAD * CORDOVA	211404	0.000	0.332	POINT WHITSHED ROAD * CORDOVA <> ROAD ENDING
WHISPERING PINES STREET * NORTH POLE	188533	0.000	0.426	PLACK ROAD * NORTH POLE <> JESSICA LOOP * NORTH POL
WHISPERING SPRUCE DRIVE * VALDEZ	190920	0.000	0.492	RICHARDSON HIGHWAY <> ROAD ENDING
WHITE HALL COURT * EIELSON	188163	0.000	0.035	MONTANA CIRCLE * EIELSON <> ROAD ENDING
WHITE SPRUCE DRIVE * NORTH POLE	188770	0.000	0.364	DAWSON ROAD (ST NICHOLAS) * NORTH POLE <> ROAD ENDI
WHITE STREET * DELTA JCT CITY	185379	0.000	0.150	REEVE AVENUE * DELTA JCT CITY <> ROGERS AVENUE * DE
WHITMAN ROAD * NORTH POLE	188336	0.000	0.721	ROAD BEGINNING <> BROCK ROAD * FNSB SE
WHITNEY DRIVE * FAIRBANKS	151105	0.000	0.350	CHENA HOT SPRINGS ROAD * FBKS NSB <> OLD STEESE @ F
WHITTIER STREET * KOTZEBUE	220017	0.000	0.100	SECOND AVENUE (BISON) * KOTZEBUE <> THIRD AVENUE *
WIEN LAKE ROAD NORTH * FBX	175710	0.000	0.243	WIEN LAKE ROAD WEST * FBX <> AIRPORT WAY * FAIRBANK
WIEN LAKE ROAD WEST * FBX	175705	0.000	0.267	OLD AIRPORT WAY * FBX <> AIRPORT WAY * FAIRBANKS
WIEN STREET * DELTA JCT CITY	185443	0.000	0.430	EIELSON AVENUE SOUTH * DELTA JCT CITY <> EIELSON AV

R02-TWF-R032

ALASKA DEPARTMENT OF TRANSPORTATION AND PUBLIC FACILITIES
ROUTES BY DESCRIPTION - CDS ROUTE NUMBERS AS OF 17 July 2007

NORTHERN REGION

ROUTE DESCRIPTION	ROUTE NAME	MILE POINTS FROM	THRU	TERMINI NAME
WIGWAM WAY * FNSB NE	151037	0.000	0.400	BIAS DRIVE * FNSB NE <> ROAD ENDING
WILBUR CREEK ROAD	152200	0.000	1.300	ELLIOTT HIGHWAY <> ROAD ENDING
WILCOX AVENUE * FAIRBANKS NSB	175835	0.000	0.500	ROAD BEGINNING <> GEIST ROAD * FBX
WILD MOON TRAIL * FNSB ELLIOTT HWY	153020	0.000	0.135	HAYSTACK DRIVE * ELLIOTT HWY <> ROAD ENDING
WILDERNESS COURT * VALDEZ	190932	0.000	0.079	CHALET DRIVE * VALDEZ <> ROAD ENDING
WILDERNESS LANE * VALDEZ	190922	0.000	0.396	WHISPERING SPRUCE DRIVE * VALDEZ <> CHALET DRIVE *
WILDWOOD DRIVE * NORTH POLE	188516	0.000	0.260	PLACK ROAD * NORTH POLE <> GREENWOOD STREET * NORTH
WILLEDA STREET * NORTH POLE	188981	0.000	0.658	BOULDER AVENUE * NORTH POLE <> ROAD ENDING
WILLIS COURT * NORTH POLE	188350	0.000	0.132	ROAD BEGINNING <> BROCK ROAD * FNSB SE
WILLOW AVENUE EAST * TOK	182064	0.000	0.366	A STREET EAST * TOK <> D STREET EAST * TOK
WILLOW AVENUE WEST * TOK	181926	0.000	2.889	GEORGE JR DRIVE * TOK <> TOK CUTOFF HIGHWAY
WILLOW LOOP ROAD * RICH HWY	198510	0.000	0.699	RICHARDSON HIGHWAY <> ROAD ENDING
WILLOW ROAD * DELTA JCT	185162	0.000	0.106	CLEARWATER ROAD * DELTA JCT <> ROAD ENDING
WILLOW STREET * CIRCLE	152064	0.000	0.183	ROAD BEGINNING <> STEESE EXPRESSWAY/HIGHWAY
WILLOW STREET * DELTA JCT	185004	0.000	0.269	TAMARAC WAY * DELTA JCT <> ASPEN AVENUE * DELTA JCT
WINCH ROAD * FNSB NE	151212	0.000	1.093	TERA DRIVE <> WESTWICK DRIVE * FNSB NE
WINDSOR ROAD * FAIRBANKS	175865	0.000	0.140	BIRCH LANE * FAIRBANKS <> ROAD ENDING
WING COURT * NORTH POLE	188438	0.000	0.069	FLIGHT STREET * NORTH POLE <> ROAD ENDING
WINTER PARK CIRCLE * VALDEZ	190523	0.000	0.069	EGAN DRIVE * VALDEZ <> PIONEER DRIVE * VALDEZ
WINTERGREEN LANE * NORTH POLE	188341	0.000	0.117	LEE LANE * NORTH POLE <> ROAD ENDING
WISEMAN ROAD * DALTON HWY	150990	0.000	2.823	DALTON HIGHWAY <> ROAD ENDING
WISEMAN/HAMMOND RIVER RD	273000	0.000	12.500	ROAD BEGINNING <> ROAD ENDING
WISEMAN/NOLAN ROAD	273010	0.000	5.500	WISEMAN/HAMMOND RIVER RD <> ROAD ENDING
WOLF HILL ROAD * CORDOVA	210917	0.000	0.047	CHASE AVENUE * CORDOVA <> ROAD ENDING
WOLF POINT ROAD * COPPER CTR	195270	0.000	0.171	SILVER SPRINGS ROAD * COPPER CENTER <> ALPHA MAKE R
WOLFPACK STREET * NORTH POLE	188563	0.000	0.099	SILVERLEAF AVENUE (NEWBY) * NORTH POLE <> BUMPY ROA
WOLL ROAD * NORTH POLE	188811	0.000	1.464	DASSEL COURT * NORTH POLE <> ROAD ENDING
WOLVERINE DRIVE * KOTZEBUE	220042	0.000	0.288	TURF STREET * KOTZEBUE <> BISON STREET * KOTZEBUE
WOODLOT ROAD	256000	0.000	5.000	ROAD BEGINNING <> ROAD ENDING
WOODSIDE DRIVE * VALDEZ	190563	0.000	0.027	COPPER DRIVE * VALDEZ <> ROAD ENDING
WOODVIEW DRIVE * FNSB NE	151094	0.000	0.483	STEELE CREEK ROAD * FNSB NE <> ROAD ENDING
WOOLEY LAGOON ROAD * NOME/TELLER	169600	0.000	7.868	NOME/TELLER HIGHWAY <> ROAD ENDING
WORTHINGTON GLACIER ROAD	192500	0.000	0.490	RICHARDSON HIGHWAY <> ROAD ENDING
WRANGELL AVENUE * VALDEZ	190533	0.000	0.079	HARBOR DRIVE NORTH * VALDEZ <> KOBUK DRIVE * VALDEZ
WRANGELL VIEW ROAD * COPPER CTR	195530	0.000	0.316	AHTNA SUBDIVISION ROAD * COPPER CTR <> OLD RICH @ C
WRANGELL WAY * COPPER CENTER	195705	0.000	0.248	COPPERVILLE ROAD <> ROAD ENDING
WYATT ROAD * NORTH POLE	188772	0.000	0.580	DAWSON ROAD (ST NICHOLAS) * NORTH POLE <> MISSION R
XANTHEUS WAY * SALCHA	188008	0.000	0.135	ROAD BEGINNING <> OLD RICH/OLD VALDEZ TRAIL @ SALCH
YAK ROAD * FBKS NSB	175535	0.000	0.750	CHENA RIDGE ROAD * FBX <> ROAD ENDING
YAKUTAT DRIVE * NORTH POLE	188723	0.000	0.376	ROAD BEGINNING <> NULATO DRIVE * NORTH POLE
YANA COURT * FNSB NW	175123	0.000	0.107	CLOUDBERRY LANE * FNSB NW <> ROAD ENDING
YANKOVICH ROAD * FBX	150148	0.000	1.663	MILLER HILL ROAD * FBX <> BALLAINE ROAD * FAIRBANKS
YATES ROAD * DELTA JCT	185402	0.000	1.165	TANANA LOOP ROAD * DELTA JCT <> ROAD ENDING
YELLOWSTONE ROAD * NORTH POLE	188784	0.000	0.450	TOPS STREET * NORTH POLE <> REDSTONE ROAD (YELLOWST
YORK ROAD * FAIRBANKS	175855	0.000	0.210	LOFTUS ROAD * FAIRBANKS <> ROAD ENDING
YOUNG DRIVE * CORDOVA	210988	0.000	0.101	ROAD BEGINNING <> ROAD ENDING
YOUNGBERG ROAD * SALCHA	188004	0.000	0.156	OLD RICH/OLD VALDEZ TRAIL @ SALCHA <> ROAD ENDING
YUKON FLATS SCHOOL ROAD * ELLIOTT HWY	153078	0.000	0.075	ELLIOTT HIGHWAY <> ROAD ENDING
YUKON RIVER ACCESS	097600	0.000	1.500	SAINT MARYS/MTN VILLAGE RD <> ROAD ENDING
1 MILE PIT ROAD	197400	0.000	1.000	RICHARDSON HIGHWAY <> ROAD ENDING

R02-TWF-R032

ALASKA DEPARTMENT OF TRANSPORTATION AND PUBLIC FACILITIES
ROUTES BY DESCRIPTION - CDS ROUTE NUMBERS AS OF 17 July 2007

NORTHERN REGION

ROUTE DESCRIPTION	ROUTE NAME	MILE POINTS FROM	THRU	TERMINI NAME
1ST AVENUE * EAGLE	255505	0.000	0.387	ROAD BEGINNING <> WASHINGTON AVENUE LOWER * EAGLE
1ST AVENUE * TOK	182040	0.000	0.541	4TH STREET WEST * TOK <> 2ND STREET EAST LOWER * TO
1ST ST/AIRPORT ACCESS ROAD * KIVALINA	040050	0.000	0.500	ROAD BEGINNING <> ROAD ENDING
1ST STREET EAST * NORTHWAY	180840	0.000	0.083	NORTHWAY ROAD * NORTHWAY <> ROAD ENDING
1ST STREET EAST * TOK	181840	0.000	1.026	SLANA AVENUE * TOK <> RED FOX DRIVE * TOK
1ST STREET WEST * TOK	181860	0.000	0.792	SLANA AVENUE * TOK <> ROAD ENDING
1ST/2ND/WILBUR * FAIRBANKS	176420	0.000	3.210	ROAD BEGINNING <> 30TH AVENUE * FAIRBANKS
10TH AVENUE (STEESE EXPRESSWAY) * FAIRBANKS	150010	0.000	0.760	STEESE EXPRESSWAY/HIGHWAY <> ROAD ENDING
10TH AVENUE (W OF COWLES/LATHROP) * FAIRBANKS	150010S1	0.000	0.410	WEST COWLES/LATHROP STREET * FAIRBANKS <> ROAD ENDI
11TH AVENUE * FAIRBANKS	150013	0.000	0.420	ROAD BEGINNING <> BARNETTE STREET/GILLAM WAY * FBKS
12TH AVENUE * FAIRBANKS	150015	0.000	0.320	ROAD BEGINNING <> ROAD ENDING
15TH AVE (CUSHMAN/EIELSON) * FBX	176292	0.000	0.200	CUSHMAN STREET * FBX <> EIELSON STREET * FAIRBANKS
15TH AVENUE * FAIRBANKS	176290	0.000	0.400	ROAD BEGINNING <> CUSHMAN STREET * FBX
19TH/17TH AVENUE * FAIRBANKS	176305	0.000	0.900	WEST COWLES/LATHROP STREET * FAIRBANKS <> CUSHMAN S
2ND AVE/AIRPORT ROAD * ALLAKAKAT	040001	0.000	0.750	ROAD BEGINNING <> ROAD ENDING
2ND AVENUE * EAGLE	255515	0.000	0.150	CHAMBERLIN STREET * EAGLE <> JEFFERSON STREET * EAG
2ND AVENUE * FAIRBANKS	150025	0.000	1.140	ROAD BEGINNING <> ROAD ENDING
2ND AVENUE EAST * TOK	182050	0.000	0.434	CENTER STREET * TOK <> 5TH STREET EAST * TOK
2ND AVENUE WEST * TOK	181802	0.000	0.092	4TH STREET WEST * TOK <> 3RD STREET WEST * TOK
2ND STREET EAST * NORTHWAY	180830	0.000	0.143	ROAD BEGINNING <> NORTHWAY ROAD * NORTHWAY
2ND STREET EAST LOWER * TOK	181807	0.000	0.138	ALASKA HIGHWAY <> 1ST AVENUE * TOK
2ND STREET EAST UPPER * TOK	181805	0.000	0.146	2ND AVENUE EAST * TOK <> 3RD AVENUE * TOK
2ND STREET WEST * TOK	181870	0.000	0.136	ALASKA HIGHWAY <> 1ST AVENUE * TOK
20TH AVENUE * FAIRBANKS	176040	0.000	0.470	GILLAM WAY (NO OF 22ND) * FAIRBANKS <> WEST COWLES/
21ST AVENUE (CUSHMAN) * FAIRBANKS	176035S1	0.000	0.230	CUSHMAN STREET * FBX <> ROAD ENDING
21ST AVENUE (TURNER) * FAIRBANKS	176035	0.000	0.600	TURNER STREET SOUTH * FBX <> WEST COWLES/LATHROP ST
22ND AVENUE * FAIRBANKS	176030	0.000	0.880	CUSHMAN STREET * FBX <> WEST COWLES/LATHROP STREET
23RD AVENUE * FAIRBANKS	176310	0.000	0.897	CUSHMAN STREET * FBX <> DAVIS ROAD * FBX
24TH AVENUE * FAIRBANKS	176210	0.000	0.990	CUSHMAN STREET * FBX <> WEST COWLES/LATHROP STREET
27TH AVENUE * FAIRBANKS	175970	0.000	1.000	CUSHMAN STREET * FBX <> WEST COWLES/LATHROP STREET
28 MILE POND ROAD * SALCHA	187726	0.000	0.118	RICHARDSON HIGHWAY <> ROAD ENDING
28TH AVENUE * FAIRBANKS	176020	0.000	0.850	CUSHMAN SB - PARKS WB RAMP <> WEST COWLES/LATHROP S
3RD AVE/AIRPORT ROAD * FORT YUKON	040042	0.000	0.420	ROAD BEGINNING <> ROAD ENDING
3RD AVENUE * EAGLE	255525	0.000	0.459	CAMPGROUND ROAD * EAGLE <> WASHINGTON AVENUE LOWER
3RD AVENUE * FAIRBANKS	150030	0.000	1.250	ROAD BEGINNING <> ROAD ENDING
3RD AVENUE * TOK	182030	0.000	0.957	MOOSEHORN ROAD * TOK <> 5TH STREET EAST * TOK
3RD STREET * FBX	150040	0.000	0.413	OLD STEESE @ FAIRBANKS * FAIRBANKS <> HAMILTON AVEN
3RD STREET EAST * NORTHWAY	180820	0.000	0.082	NORTHWAY ROAD * NORTHWAY <> ROAD ENDING
3RD STREET WEST * TOK	181804	0.000	0.067	1ST AVENUE * TOK <> 2ND AVENUE WEST * TOK
3RD STREET/AIRPORT ROAD * TANANA	040002	0.000	0.500	ROAD BEGINNING <> ROAD ENDING
30TH AVENUE * FAIRBANKS	175980	0.000	1.990	PEGER ROAD * FBX <> CUSHMAN STREET * FBX
30TH AVENUE ACCESS WB	179755	0.000	0.130	ROAD BEGINNING <> PARKS EB TO 30TH AVE RAMP
4 MILE CREEK ROAD * NABESNA	237010	0.000	1.012	NABESNA ROAD <> ROAD ENDING
4TH AVE/AIRPORT ROAD * KOYUK	040003	0.000	0.530	ROAD BEGINNING <> ROAD ENDING
4TH AVENUE * FAIRBANKS	150050	0.000	0.600	ROAD BEGINNING <> ROAD ENDING
4TH AVENUE LOWER * EAGLE	255537	0.000	0.151	WASHINGTON AVENUE UPPER * EAGLE <> ROAD ENDING
4TH AVENUE UPPER * EAGLE	255535	0.000	0.213	CAMPGROUND ROAD * EAGLE <> AMUNDESEN STREET * EAGLE
4TH STREET EAST * TOK	181820	0.000	0.211	ALASKA HIGHWAY <> 2ND AVENUE EAST * TOK
4TH STREET WEST * TOK	181890	0.000	0.275	ALASKA HIGHWAY <> 3RD AVENUE * TOK
5TH AVENUE (E OF OLD RICH) * NORTH POLE	188855	0.000	0.702	MISSION ROAD * NORTH POLE <> OLD RICH @ NORTH POLE

R02-TWF-R032

ALASKA DEPARTMENT OF TRANSPORTATION AND PUBLIC FACILITIES
ROUTES BY DESCRIPTION - CDS ROUTE NUMBERS AS OF 17 July 2007

NORTHERN REGION

ROUTE DESCRIPTION	ROUTE NAME	MILE POINTS FROM	THRU	TERMINI NAME
5TH AVENUE (W OF OLD RICH) * NORTH POLE	188227	0.000	0.138	OLD RICH @ NORTH POLE <> ROAD ENDING
5TH AVENUE * EAGLE	255545	0.000	0.047	CHAMBERLIN STREET * EAGLE <> BERRY STREET * EAGLE
5TH AVENUE * FAIRBANKS	150055	0.000	0.600	ROAD BEGINNING <> ROAD ENDING
5TH STREET EAST * TOK	181915	0.000	1.142	D STREET EAST * TOK <> RED FOX DRIVE * TOK
6TH AVENUE (HALL) * FAIRBANKS	150065S1	0.000	0.290	HALL STREET * FAIRBANKS <> CUSHMAN STREET * FBX
6TH AVENUE (LATHROP) * FAIRBANKS	150065	0.000	0.380	BARNETTE STREET/GILLAM WAY * FBKS <> LATHROP STREET
6TH AVENUE * EAGLE	255555	0.000	0.168	7TH AVENUE * EAGLE <> WASHINGTON AVENUE UPPER * EAG
6TH AVENUE * TOK	181816	0.000	0.142	1ST STREET WEST * TOK <> 1ST STREET EAST * TOK
7 MILE LAKE ACCESS ROAD	141000	0.000	0.730	DENALI HIGHWAY <> ROAD ENDING
7TH AVENUE * EAGLE	255565	0.000	0.232	ROAD BEGINNING <> 6TH AVENUE * EAGLE
7TH AVENUE * FAIRBANKS	150020	0.000	0.990	ROAD BEGINNING <> ROAD ENDING
8TH AVENUE * EAGLE	255575	0.000	0.138	TAYLOR HIGHWAY <> ROAD ENDING
8TH AVENUE * FAIRBANKS	150006	0.000	1.090	ROAD BEGINNING <> ROAD ENDING
8TH AVENUE * NORTH POLE	188858	0.000	0.780	SAINT NICHOLAS DRIVE <> OLD RICH @ NORTH POLE
9TH AVENUE (LATHROP) * FAIRBNAKS	150009	0.000	0.790	ROAD BEGINNING <> LATHROP STREET
9TH AVENUE (NOBLE) * FAIRBANKS	150009S1	0.000	0.160	NOBLE STREET <> CUSHMAN STREET * FBX
9TH AVENUE * EAGLE	255585	0.000	0.120	TAYLOR HIGHWAY <> ROAD ENDING
91 MILE LOOP	231000	0.000	2.000	TOK CUTOFF HIGHWAY <> ROAD ENDING

R02-TWF-R032 END LIST OF ROUTES BY ROUTE DESCRIPTION

PART II

Fixed Recorder Index

Historic Screenlines

Permanent Traffic Recorder Summaries

Historic Screenlines - 1974-2006
Annual Average Daily Traffic

	Parks Highway, Chena Bridge	Cushman St, Chena Bridge	Peger Road, Chena Bridge	Steese Expy, Chena Bridge	University Ave, Chena Bridge	Wendell St, Chena Bridge	1974-2006 ADT Totals
1974	*	14,334	3,280	*	9,910	14,026	**41,550**
1975	*	16,491	5,095	*	12,480	17,208	**51,274**
1976	*	16,757	5,199	*	12,805	17,734	**52,495**
1977	4,089	15,463	4,968	10,945	10,825	14,770	**61,060**
1978	4,725	13,690	4,163	11,873	11,235	8,562	**54,248**
1979	4,694	12,615	4,236	11,673	10,112	8,273	**51,603**
1980	4,847	12,485	4,251	12,048	10,277	8,921	**52,829**
1981	5,627	12,963	5,458	13,830	11,664	10,465	**60,007**
1982	6,004	15,365	5,662	15,950	13,077	8,877	**64,935**
1983	7,119	15,665	6,761	18,335	14,589	12,161	**74,630**
1984	7,944	17,670	6,593	20,497	16,298	12,310	**81,312**
1985	8,866	17,850	7,084	20,732	16,910	11,989	**83,431**
1986	9,332	16,893	7,062	21,652	17,060	9,813	**81,812**
1987	8,618	14,871	7,088	22,178	17,676	10,054	**80,485**
1988	8,912	15,020	6,869	21,221	17,105	10,130	**79,257**
1989	9,073	14,788	7,430	20,270	16,993	9,674	**78,228**
1990	10,019	14,704	8,788	22,069	18,010	9,739	**83,329**
1991	10,142	12,496	10,029	23,767	17,964	10,057	**84,455**
1992	11,207	12,713	11,066	20,108	18,375	9,231	**82,700**
1993	11,582	13,641	11,360	20,493	18,686	9,165	**84,927**
1994	10,601	14,754	12,083	20,626	18,291	9,180	**85,535**
1995	10,601	14,829	12,814	20,838	18,417	9,146	**86,645**
1996	9,618	14,853	13,065	20,460	18,616	8,962	**85,574**
1997	10,879	14,654	13,605	20,554	18,760	8,922	**87,374**
1998	12,194	14,722	14,107	21,588	18,340	9,164	**90,115**
1999	12,687	14,340	13,933	21,489	17,927	8,322	**88,698**
2000	12,938	14,676	13,827	21,950	18,064	8,027	**89,482**
2001	13,426	15,311	14,426	22,474	18,715	8,027	**92,379**
2002	13,869	15,052	14,605	23,859	19,062	8,792	**95,239**
2003	14,252	15,251	14,533	24,650	19,143	9,265	**97,094**
2004	14,745	15,335	14,948	27,222	18,941	9,367	**100,558**
2005	14,878	14,092	15,228	26,863	18,209	9,363	**98,633**
2006	14,773	**COUNTER OUT**	15,115	26,059	17,655	8,987	**82,589**

'*Screenline Counter did not exist prior to 1974

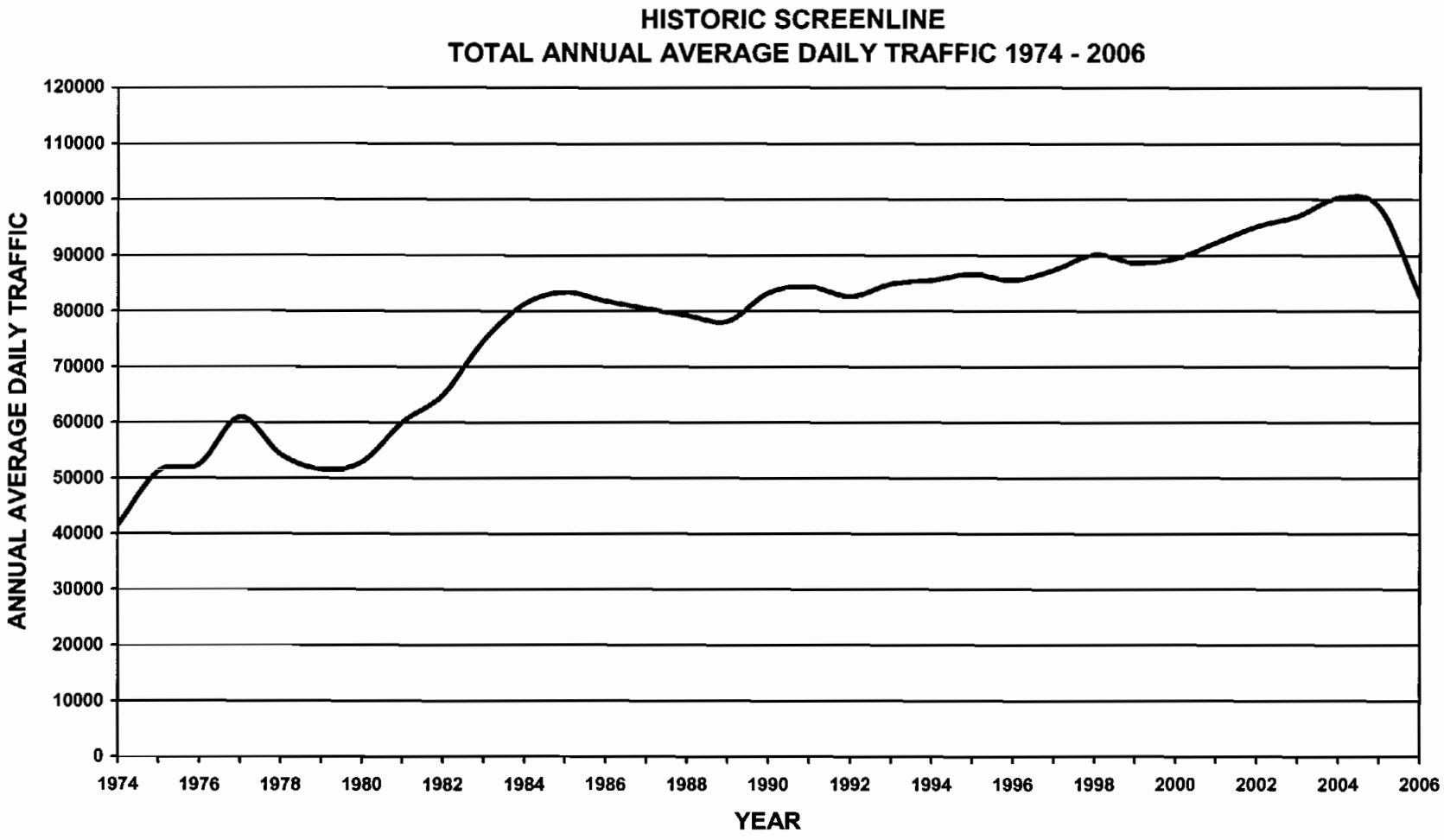
HISTORIC SCREENLINE
TOTAL ANNUAL AVERAGE DAILY TRAFFIC 1974 - 2006
ANNUAL AVERAGE DAILY TRAFFIC
120000
110000
100000
90000
80000
70000
60000
50000
40000
30000
20000
10000
0
1974
1976
1978
1980
1982
1984
1986
1988
1990
1992
1994
1996
1998
2000
2002
2004
2006
YEAR

2006 PERMANENT RECORDER INDEX

LOCATION	STATE ROUTE NUMBER	PAGE NUMBER
MAJOR HIGHWAYS		
Alaska Highway		
Gardiner Creek Maintenance Camp	180000	II-1
Elliott Highway		
Elliott Highway North of Fox	153000	II-5
Glenn Highway		
Nelchina Maintenance Station	135000	II-9
Parks Highway		
Parks Highway at Nenana	170000	II-13
Parks Highway at Ester	170000	II-17
Parks Highway at Chena Bridge	170000	II-21
Parks Highway at Lathrop	170000	II-25
Richardson Highway		
Richardson Highway at Gulkana Airfield	190000	II-29
Richardson Highway at Moose Creek	190000	II-33
Richardson Highway at 3 Mile	190000	II-37
Tok Cutoff Highway		
Tok Cutoff at Tok Junction	230000	II-41
LOCAL ROADS		
Fairbanks Area		
Airport Way between Steese Expwy and Noble St	175700	II-45
Airport Way between Lathrop St and Wilbur St	175700	II-49
Airport Way between Market and University Ave	175700	II-53
West End Badger Loop Road	188800	II-57
East End Badger Loop Road	188800	II-61
College Road at Bentley Mall	150100	II-65
College Road East of Hayes St	150100	II-69
Farmers Loop Road West of Steese Expwy	150200	II-73
Johansen Expressway East of University Ave	177200	II-77
Nordale Road at Chena Bridge	188813	II-81
Peger Road at Chena Bridge	176120	II-85
Steese Expressway AVC	152000	II-89
Steese Expressway at Chena Bridge	152000	II-93
Steese Expressway North of Fox	152000	II-97
University Avenue at Chena Bridge	175900	II-101
Wendell Street at Chena Bridge	150110	II-105

GARDINER CREEK MAINTENANCE CAMP

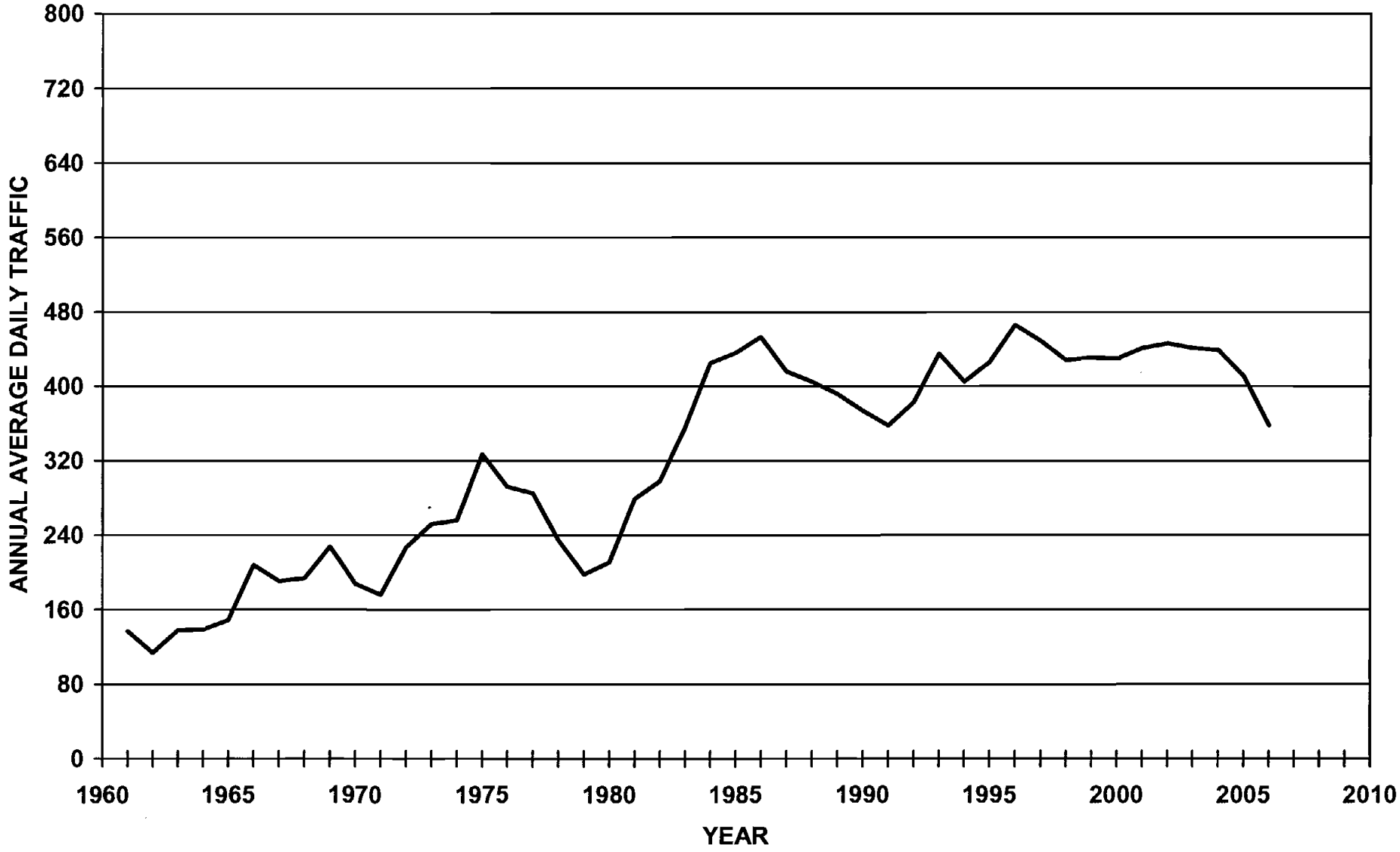

ALASKA DEPARTMENT OF TRANSPORTATION AND PUBLIC FACILITIES
FIXED RECORDER REPORT 2006

Site 10100062 **Direction (Combined)** **ROUTE 180000** **MPOINT 33.557**

Alaska Highway At Gardiner Creek Maintenance Camp

MON	MADT	%	6-10	10-6	MON	TUE	WED	THU	FRI	WKDY	SAT	SUN
JAN	168	46.9	84.7	15.3	103.3	100.7	97.6	106.1	102.4	102.0	81.7	107.6
FEB	170	47.5	85.9	14.1	95.3	108.8	100.9	98.7	94.0	99.5	94.3	106.8
MAR	219	61.2	88.4	11.6	95.5	103.4	99.5	104.8	98.7	100.4	100.5	98.1
APR	289	80.7	89.5	10.5	94.5	103.5	100.3	99.7	100.7	99.7	108.3	93.8
MAY	491	137.2	92.8	7.2	93.9	93.5	98.8	100.0	103.5	97.9	107.1	103.3
JUN	653	182.4	91.6	8.4	87.4	101.2	94.9	99.5	96.5	95.9	108.0	112.6
JUL	662	184.9	92.5	7.5	101.0	99.7	101.1	99.0	99.1	100.0	102.4	98.1
AUG	608	169.8	92.9	7.1	94.4	101.8	104.9	98.5	106.4	101.2	98.2	96.5
SEP	438	122.3	92.2	7.8	97.5	96.9	96.3	99.3	103.7	98.7	105.3	102.1
OCT	261	72.9	90.6	9.4	98.1	95.5	97.3	102.7	100.4	98.8	97.4	109.2
NOV	189	52.8	88.1	11.9	98.4	104.8	100.7	99.6	98.7	100.4	97.8	99.3
DEC	152	42.5	88.2	11.8	93.6	96.5	95.1	105.6	107.2	99.6	100.4	101.1
ANN	358		89.8	10.2	96.1	100.5	99.0	101.1	100.9	99.5	100.1	102.4

HISTORICAL DATA	
2006	358
2005	411
2004	439
2003	441
2002	446
2001	441
2000	430
1999	431
1998	428
1997	449
1996	466
1995	426
1994	405
1993	435
1992	383
1991	358
1990	374
1989	392
1988	405
1987	418
1988	453
1985	436
1984	425
1983	356
1982	298
1981	279

HIGHEST DAYS

1ST	2ND	3RD	4TH	5TH	6TH	7TH	8TH	9TH	10TH	AVG
735	734	725	705	704	699	697	696	694	690	708
25-Jun	12-Jul	9-Aug	24-Jun	14-Jul	22-Jul	23-Jul	8-Aug	13-Jul	15-Jul	
205.3	205	202.5	196.9	196.6	195.3	194.7	194.4	193.9	192.7	197.8

HIGHEST HOURS

1ST	2ND	3RD	4TH	5TH	6TH	7TH	8TH	9TH	10TH	20TH	30TH	40TH	50TH	AVG
81	80	76	75	71	71	71	69	69	69	65	63	61	59	73
11	15	15	12	15	17	14	12	16	15	14	15	15	11	
25-Jul	12-Jul	16-Jul	23-Jul	25-Jun	9-Aug	25-Jun	26-Jul	9-Aug	5-Aug	12-Jul	14-Jul	23-Jul	4-Aug	
22.6	22.3	21.2	20.9	19.8	19.8	19.8	19.3	19.3	19.3	18.2	17.6	17	16.5	20.4

AM—PERCENT BY HOUR—PM

100	200	300	400	500	600	700	800	900	1000	1100	1200	1300	1400	1500	1600	1700	1800	1900	2000	2100	2200	2300	2400
1.4	1	0.8	0.6	0.6	0.8	1.6	2.8	4.6	6.2	6.7	6.7	6.9	7.3	7.8	7.9	7.6	6.8	5.7	4.8	3.9	3.2	2.4	1.9

ALASKA DEPARTMENT OF TRANSPORTATION AND PUBLIC FACILITIES
FIXED RECORDER REPORT 2006

Site 10100062 **Direction (East Bound)** **ROUTE 180000** **MPOINT 33.557**

Alaska Highway At Gardiner Creek Maintenance Camp

MON	MADT	%	6-10	10-6	MON	TUE	WED	THU	FRI	WKDY	SAT	SUN
JAN	98	50.3	82.5	17.5	100.0	98.0	101.0	102.8	103.8	101.1	65.2	110.4
FEB	101	51.8	82.1	17.9	99.8	101.7	99.0	98.3	97.3	98.8	94.1	111.9
MAR	118	60.5	86.3	13.7	92.4	93.6	100.3	107.1	101.9	99.1	105.9	98.5
APR	127	65.1	85.4	14.6	92.9	99.2	91.3	96.9	104.7	97.0	111.8	102.4
MAY	192	98.5	90.2	9.8	93.8	93.8	98.4	95.3	104.2	97.1	109.9	105.7
JUN	300.0	153.8	88.1	11.9	67.3	98.7	91.0	99.7	93.7	94.1	109.0	121.3
JUL	382	195.9	91.3	8.7	102.0	102.2	97.7	95.7	100.1	99.5	102.4	100.6
AUG	366	187.7	91.9	8.1	90.4	100.1	107.4	102.1	107.9	101.6	99.0	93.3
SEP	277	142.1	91.5	8.5	91.9	96.8	97.8	102.4	107.6	99.7	102.2	100.5
OCT	160	82.1	89.2	10.8	101.1	93.4	96.3	103.3	99.8	98.8	96.9	111.5
NOV	118	60.5	84.9	15.1	100.2	90.9	101.7	98.8	98.1	97.9	102.3	104.7
DEC	101	51.8	85.6	14.4	96.0	86.6	93.1	108.7	105.5	98.0	105.7	105.1
ANN	195		87.4	12.8	95.7	96.4	97.9	100.8	102.1	98.6	102.0	105.5

HISTORICAL DATA

2006	195
2005	224
2004	239
2003	246
2002	247
2001	246
2000	242
1999	216
1998	249
1997	225
1996	222
1995	208
1994	190
1993	238
1992	208
1991	197
1990	203
1989	208
1988	210
1987	171

HIGHEST DAYS

1ST	2ND	3RD	4TH	5TH	6TH	7TH	8TH	9TH	10TH	AVG
434	424	419	413	410	410	409	406	401	398	412
9-Aug	23-Jul	25-Jul	2-Aug	1-Aug	24-Jul	8-Aug	4-Aug	31-Jul	26-Jul	
222.6	217.4	214.9	211.8	210.3	210.3	209.7	208.2	205.6	204.1	211.3

HIGHEST HOURS

1ST	2ND	3RD	4TH	5TH	6TH	7TH	8TH	9TH	10TH	20TH	30TH	40TH	50TH	AVG
67	51	50	50	49	49	48	48	45	45	42	39	38	37	50
11	12	10	10	11	12	11	10	11	10	10	10	12	17	
25-Jul	2-Aug	4-Aug	13-Jul	2-Aug	26-Jul	1-Aug	22-Jul	31-Jul	20-Jul	27-Jul	29-Jul	31-Jul	12-Jul	
34.4	26.2	25.6	25.6	25.1	25.1	24.6	24.6	23.1	23.1	21.5	20	19.5	19	25.6

AM—PERCENT BY HOUR—PM

100	200	300	400	500	600	700	800	900	1000	1100	1200	1300	1400	1500	1600	1700	1800	1900	2000	2100	2200	2300	2400
1.8	1.2	1	0.7	0.7	1	1.8	3	4.7	6.9	7.4	6.6	6.5	6.6	6.9	7.3	7.3	6.2	5.6	4.6	3.8	3.3	2.9	2.2

ALASKA DEPARTMENT OF TRANSPORTATION AND PUBLIC FACILITIES
FIXED RECORDER REPORT 2006

Site 10100062 **Direction (West Bound)** **ROUTE 180000** **MPOINT 33.557**

Alaska Highway At Gardiner Creek Maintenance Camp

MON	MADT	%	6-10	10-6	MON	TUE	WED	THU	FRI	WKDY	SAT	SUN
JAN	69	42.3	87.7	12.3	109.6	106.1	94.2	112.3	101.8	104.8	77.9	105.2
FEB	69	42.3	91.4	8.6	88.8	119.3	103.6	102.2	89.1	100.6	94.6	99.3
MAR	101	62.0	90.9	9.1	99.3	114.9	98.6	102.2	95.0	102.0	94.1	97.5
APR	162	99.4	92.7	7.3	95.7	106.8	107.4	101.9	97.5	101.9	105.8	87.0
MAY	298.0	182.8	94.5	5.5	94.3	93.6	99.3	103.4	103.4	98.8	105.7	102.0
JUN	353	216.6	94.6	5.4	87.5	103.4	98.2	99.3	98.9	97.5	107.1	105.1
JUL	280	171.8	94.2	5.8	99.5	96.3	105.6	103.6	97.7	100.5	102.4	94.6
AUG	243	149.1	94.3	5.7	100.0	104.0	100.8	92.7	103.7	100.2	96.5	101.0
SEP	161	98.8	93.4	6.6	107.1	93.5	93.8	93.9	97.1	97.1	110.7	104.6
OCT	101	62.0	92.8	7.2	93.3	96.8	99.0	101.7	101.2	98.8	98.3	105.5
NOV	71	43.6	93.4	6.6	95.4	127.8	99.2	100.6	99.8	104.6	90.1	90.5
DEC	50	30.7	93.4	6.6	90.5	118.5	101.0	101.5	112.6	104.9	91.6	94.8
ANN	163		92.8	7.2	96.8	106.9	100.1	101.3	99.8	101.0	97.9	98.9

HISTORICAL DATA

2006	163
2005	188
2004	200
2003	195
2002	199
2001	196
2000	188
1999	169
1998	179
1997	224
1996	244
1995	221
1994	214
1993	197
1992	175
1991	161
1990	171
1989	183
1988	196
1987	103

HIGHEST DAYS

1ST	2ND	3RD	4TH	5TH	6TH	7TH	8TH	9TH	10TH	AVG
378	371	365	360	355	349	346	343	333	327	353
24-Jun	25-Jun	27-Jun	21-Jun	22-Jun	23-Jun	29-Jun	12-Jul	28-Jun	13-Jul	
231.9	227.6	223.9	220.9	217.8	214.1	212.3	210.4	204.3	200.8	218.6

HIGHEST HOURS

1ST	2ND	3RD	4TH	5TH	6TH	7TH	8TH	9TH	10TH	30TH	30TH	40TH	50TH		50TH	AVG
44	43	43	41	41	41	39	39	38	38	36	34		31	41	43	55
15	15	13	15	14	15	15	15	16	17	12	17		18		16	
25-Jun	28-Jun	21-Jun	12-Jul	12-Jul	27-Jun	18-Jul	24-Jun	13-Jul	29-Jun	21-Jun	22-Jun		20-Jul		7/8	
27	26.4	26.4	25.2	25.2	25.2	23.9	23.9	23.3	23.3	22.1	20.9		19	25.2	22.9	29.3

AM——PERCENT BY HOUR——PM

100	200	300	400	500	600	700	800	900	1000	1100	1200	1300	1400	1500	1600	1700	1800	1900	2000	2100	2200	2300	2400
1	0.7	0.5	0.5	0.4	0.6	1.2	2.5	4.4	5.3	5.8	6.9	7.4	8.3	9.1	8.8	8	7.5	5.9	5	4	3	1.9	1.4

ELLIOTT HIGHWAY NORTH OF FOX

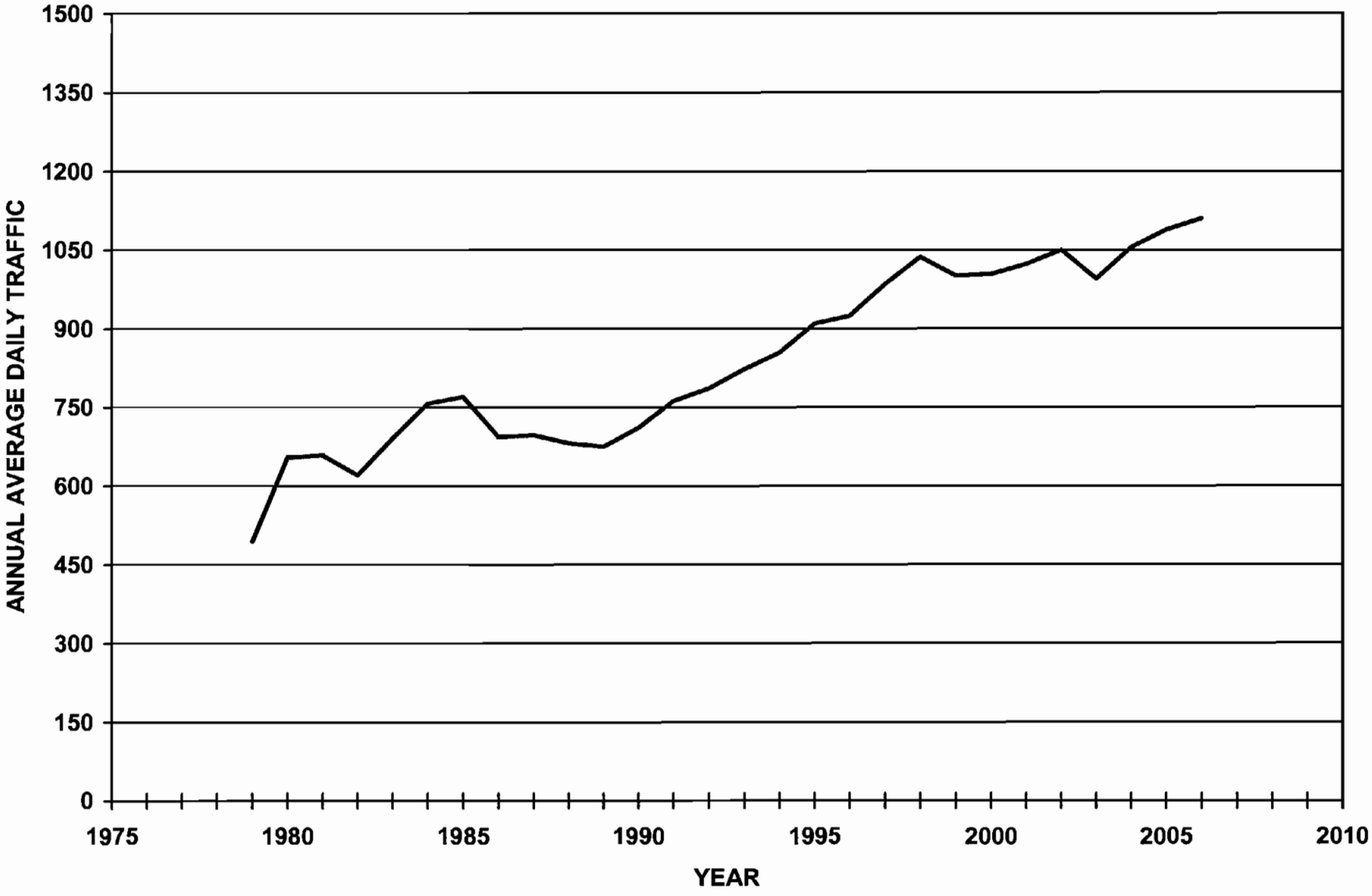

ALASKA DEPARTMENT OF TRANSPORTATION AND PUBLIC FACILITIES
FIXED RECORDER REPORT 2006

Site 10300065 **Direction (Combined)** **ROUTE 153000** **MPOINT .106**

Elliot Highway, North of Fox

MON	MADT	%	6-10	10-6	MON	TUE	WED	THU	FRI	WKDY	SAT	SUN
JAN	701	63.2	90.2	9.8	98.1	108.0	103.1	99.8	102.6	102.3	96.9	91.6
FEB	782	70.5	90.3	9.7	97.3	103.5	97.9	100.5	109.0	101.6	101.3	90.5
MAR	874	78.7	91.0	9.0	95.1	100.4	99.4	95.8	105.7	99.3	103.3	100.5
APR	981	86.6	90.6	9.4	88.0	94.0	96.7	97.7	104.8	96.2	112.1	106.7
MAY	1173	105.7	89.4	10.6	93.0	93.7	95.5	89.3	103.1	94.9	111.4	114.0
JUN	1461	131.6	89.4	10.6	93.4	99.1	98.8	97.1	102.0	98.1	104.6	104.9
JUL	1653	148.9	89.7	10.3	98.6	100.9	97.9	95.4	103.5	99.3	100.2	103.4
AUG	1562	140.7	90.8	9.2	93.9	97.2	100.3	99.9	102.4	98.7	100.5	105.6
SEP	1468	132.3	90.6	9.4	100.3	88.8	93.0	95.9	104.4	96.4	105.6	112.2
OCT	1038	93.3	90.7	9.3	91.0	95.7	104.1	100.8	108.3	99.8	103.8	98.2
NOV	822	74.1	90.5	9.5	101.5	106.0	104.7	93.8	105.2	102.2	101.5	87.3
DEC	823	74.1	91.0	9.0	95.6	96.8	108.6	101.5	108.1	102.1	102.3	86.8
ANN	1110		90.4	9.7	95.5	98.7	100.0	97.3	104.8	99.2	103.6	100.1

HISTORICAL DATA

2006	1110
2005	1089
2004	1055
2003	995
2002	1050
2001	1023
2000	1004
1999	1001
1998	1037
1997	985
1996	925
1995	910
1994	855
1993	823
1992	786
1991	762
1990	711
1989	875
1988	682
1887	697
1986	694
1985	770
1984	757
1983	691
1982	621
1981	659

HIGHEST DAYS

1ST	2ND	3RD	4TH	5TH	6TH	7TH	8TH	9TH	10TH	AVG
2042	2015	1948	1934	1900	1833	1831	1822	1792	1790	1891
4-Sep	23-Jul	3-Sep	2-Sep	28-Jul	21-Jul	4-Jul	10-Sep	1-Sep	10-Jul	
184	181.5	175.5	174.2	171.2	165.1	165	164.1	181.4	161.3	170.4

HIGHEST HOURS

1ST	2ND	3RD	4TH	5TH	6TH	7TH	8TH	9TH	10TH	20TH	30TH	40TH	50TH	AVG
6-Jul	4-Jul	3-Jul	2-Jul	1-Jul	28-Jun	23-Jun	22-Jun	17-Jun	17-Jun	158	155	152	147	179
18	15	18	18	15	18	18	18	17	18	18	18	15	15	
3-Aug	1-Jul	9-Jul	1-Jul	2-Sep	23-Jun	23-Jul	29-Jun	4-Sep	24-Jun	15-Jul	27-Aug	4-Jul	23-Jul	
16.9	16.8	16.7	16.6	16.5	16.2	15.8	15.7	15.2	15.2	14.2	14	13.7	13.2	16.1

AM—PERCENT BY HOUR—PM

100	200	300	400	500	600	700	800	900	1000	1100	1200	1300	1400	1500	1600	1700	1800	1900	2000	2100	2200	2300	2400
1.3	0.8	0.5	0.4	0.7	1.3	2.7	4.6	4.6	5.2	5.1	6.2	6.0	6.4	6.8	6.3	7.1	8.2	7.2	5.6	4.5	3.7	2.7	1.9

ALASKA DEPARTMENT OF TRANSPORTATION AND PUBLIC FACILITIES
FIXED RECORDER REPORT 2006

Site 10300065 **Direction (North Bound)** **ROUTE 153000** **MPOINT .106**

Elliot Highway, North of Fox

MON	MADT	%	6-10	10-6	MON	TUE	WED	THU	FRI	WKDY	SAT	SUN
JAN	349	63.3	91.7	8.3	96.4	112.3	103.3	99.3	102.0	102.7	98.4	87.4
FEB	390	70.8	91.4	8.6	99.4	105.5	99.6	99.0	108.0	102.3	99.5	88.5
MAR	435	78.9	92.1	7.9	100.5	102.8	97.2	94.9	107.9	100.7	100.8	95.1
APR	474	86.0	92.0	8.0	89.8	95.0	96.7	99.7	106.7	97.6	112.1	99.8
MAY	584	106.0	90.7	9.3	89.9	95.5	94.5	90.5	106.3	95.3	113.1	110.3
JUN	731	132.7	91.1	8.9	93.4	100.3	99.0	96.6	105.8	99.0	105.5	99.6
JUL	623	149.4	91.4	8.6	100.0	99.4	97.9	97.0	106.0	100.1	101.2	98.3
AUG	782	141.9	92.0	8.0	94.7	99.2	100.2	101.9	102.5	99.7	99.2	101.9
SEP	721	130.9	91.8	8.2	96.5	90.7	91.6	97.8	109.3	97.2	108.7	105.0
OCT	513	93.1	91.8	8.2	93.8	99.1	104.0	101.9	107.8	101.3	101.0	92.8
NOV	410	74.4	90.6	9.4	101.7	106.0	105.4	94.8	103.5	102.3	100.7	86.7
DEC	401	72.8	92.1	7.9	98.0	96.8	110.2	101.0	107.2	102.6	102.2	83.5
ANN	551		91.6	8.4	96.2	100.2	100.0	97.9	106.1	100.1	103.5	95.7

HISTORICAL DATA	
2006	551
2005	541
2004	523
2003	493
2002	523
2001	515
2000	475
1999	497
1998	515
1997	490
1996	462
1995	446
1994	427

HIGHEST DAYS

1ST	2ND	3RD	4TH	5TH	6TH	7TH	8TH	9TH	10TH	AVG
1030	978	978	950	950	948	912	904	898	896	944
2-Sep	23-Jul	28-Jul	1-Sep	3-Sep	21-Jul	10-Jul	30-Jun	9-Sep	1-Jul	
186.9	177.5	177.5	172.4	172.4	172.1	165.5	164.1	163	162.6	171.3

HIGHEST HOURS

1ST	2ND	3RD	4TH	5TH	6TH	7TH	8TH	9TH	10TH	20TH	30TH	40TH	50TH	AVG
121	120	105	105	102	100	99	97	94	93	90	85	81	80	104
15	15	15	15	15	19	15	15	20	15	14	15	15	20	
2-Sep	1-Jul	22-Jul	10-Jul	4-Sep	8-Sep	23-Jul	29-Jul	1-Sep	3-Aug	1-Jul	28-Jul	12-Jul	30-Jun	
22	21.8	19.1	19.1	18.5	18.1	18	17.6	17.1	16.9	16.3	15.4	14.7	14.5	18.9

AM—PERCENT BY HOUR—PM

100	200	300	400	500	600	700	800	900	1000	1100	1200	1300	1400	1500	1600	1700	1800	1900	2000	2100	2200	2300	2400
1	0.7	0.4	0.3	0.8	0.9	1.7	3.8	4.9	8	5.4	5.8	6	6.8	7.7	6.6	6.9	7.9	7.9	6.2	4.5	3.7	2.7	1.7

ALASKA DEPARTMENT OF TRANSPORTATION AND PUBLIC FACILITIES
FIXED RECORDER REPORT 2006

Site 10300065 **Direction (South Bound)** **ROUTE 153000** **MPOINT .106**

Elliot Highway, North of Fox

MON	MADT	%	6-10	10-6	MON	TUE	WED	THU	FRI	WKDY	SAT	SUN
JAN	353	63.1	88.8	11.2	99.5	103.6	102.5	100.1	102.9	101.7	95.1	95.5
FEB	392	70.1	89.2	10.8	95.1	101.5	96.2	102.0	110.1	101.0	103.1	92.5
MAR	440	78.7	90.0	10.0	69.4	97.8	101.3	96.5	103.3	97.7	105.5	105.6
APR	488	87.3	89.3	10.7	86.0	92.9	98.6	95.6	102.7	94.8	111.9	113.2
MAY	589	105.4	88.2	11.8	96.1	92.0	96.5	88.2	99.9	94.5	109.8	117.7
JUN	730	130.6	87.8	12.2	93.3	97.8	98.6	97.6	98.2	97.1	103.6	110.3
JUL	830	148.5	87.9	12.1	97.2	102.4	97.8	93.9	101.0	98.5	99.3	108.6
AUG	780	139.5	89.7	10.3	93.0	95.3	100.5	97.8	102.3	97.8	101.8	109.5
SEP	747	133.6	89.5	10.5	103.9	86.6	94.2	94.1	99.7	95.7	102.7	119.1
OCT	523	93.6	89.5	10.5	88.3	92.4	104.2	99.8	104.8	97.9	106.5	103.5
NOV	413	73.9	90.3	9.7	101.0	105.7	103.9	92.8	106.5	101.9	102.0	87.7
DEC	422	75.5	90.1	9.9	93.4	96.9	107.1	101.9	109.0	101.7	102.4	89.8
ANN	559		89.2	10.8	94.7	97.1	100.0	96.7	103.4	98.4	103.8	104.4

HISTORICAL DATA	
2006	559
2005	549
2004	532
2003	502
2002	526
2001	507
2000	479
1999	504
1998	522
1997	495
1996	462
1995	465
1994	428

HIGHEST DAYS

1ST	2ND	3RD	4TH	5TH	6TH	7TH	8TH	9TH	10TH	AVG
1164	1037	1002	1001	998	935	934	929	922	908	983
4-Sep	23-Jul	10-Sep	4-Jul	3-Sep	29-May	27-Aug	30-Jul	28-Jul	9-Jul	
208.2	185.5	179.2	179.1	178.5	167.3	167.1	166.2	164.9	162.4	175.8

HIGHEST HOURS

1ST	2ND	3RD	4TH	5TH	6TH	7TH	8TH	9TH	10TH	20TH	30TH	40TH	50TH	AVG
134	129	127	126	128	124	121	119	119	114	103	93	90	86	124
18	18	18	18	18	18	17	18	18	18	18	18	18	18	
9-Jul	3-Aug	23-Jul	6-Aug	4-Jul	1-Jul	4-Sep	25-Jun	23-Jun	30-Jul	13-Aug	28-Jun	18-Jul	25-Aug	
24	23.1	22.7	22.5	22.5	22.2	21.8	21.3	21.3	20.4	18.4	16.6	18.1	15.4	22.2

AM——PERCENT BY HOUR——PM

100	200	300	400	500	600	700	800	900	1000	1100	1200	1300	1400	1500	1600	1700	1800	1900	2000	2100	2200	2300	2400
1.5	1	0.7	0.5	0.7	1.7	3.8	5.5	4.4	4.3	4.8	6.5	5.9	5.9	5.9	6	7.4	8.4	6.6	5.3	4.5	3.7	2.8	2.1

NELCHINA MAINTENANCE STATION

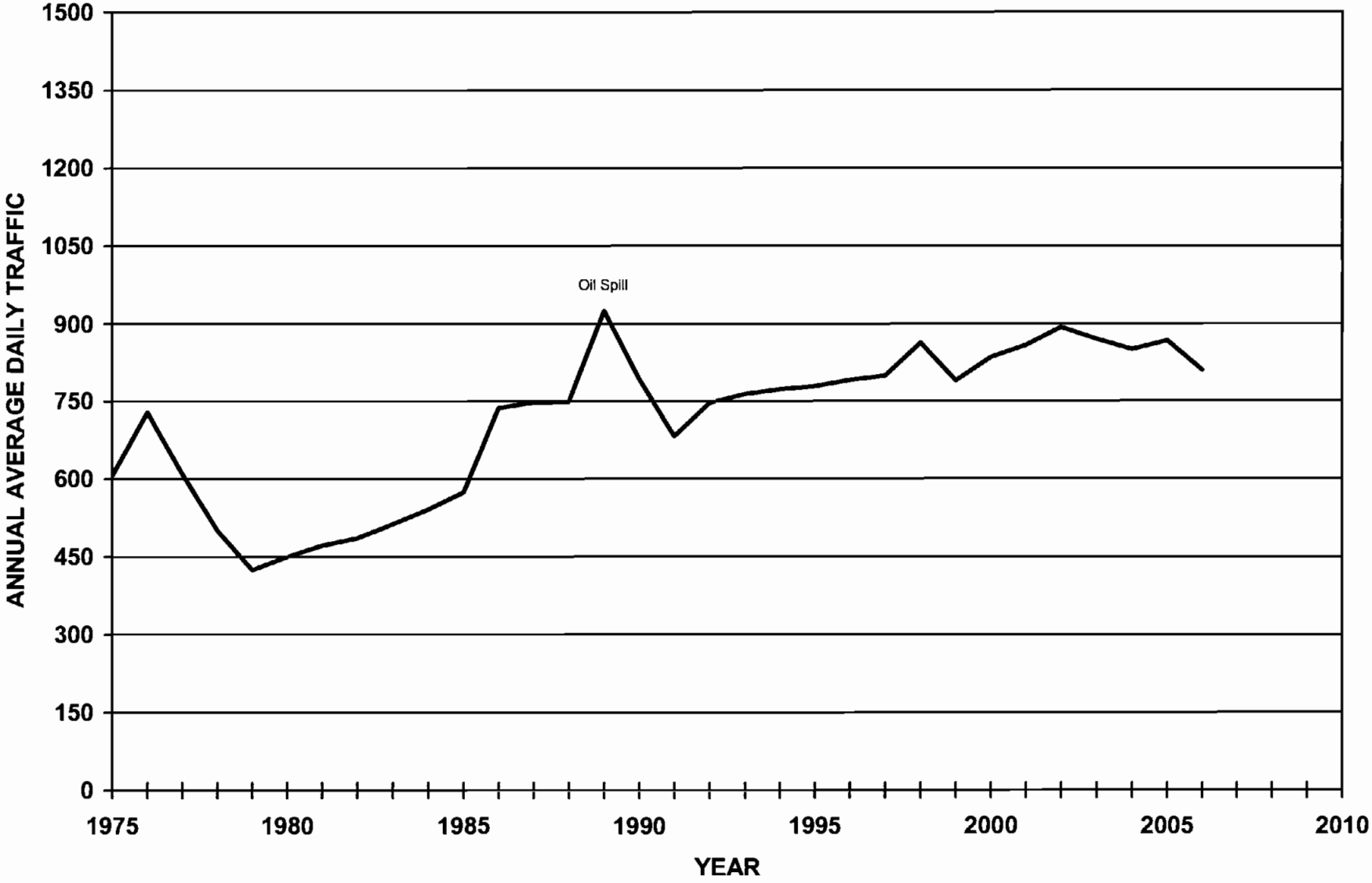

ALASKA DEPARTMENT OF TRANSPORTATION AND PUBLIC FACILITIES
FIXED RECORDER REPORT 2006

Site 10400042 Direction (Combined) **ROUTE 135000** **MPOINT 132.598**

GLENN HIGHWAY AT NELCHINA MAINTENANCE STATION

MON	MADT	%	6-10	10-6	MON	TUE	WED	THU	FRI	WKDY	SAT	SUN
JAN	382	47.2	91.3	8.7	110.2	93.7	90.4	92.8	112.6	99.9	95.5	105.0
FEB	411	50.7	91.4	8.6	95.2	89.2	93.7	92.8	120.1	98.2	95.8	111.9
MAR	571	70.5	93.0	7.0	91.5	83.7	85.8	91.5	126.2	95.7	100.2	121.7
APR	711	87.8	91.7	8.3	83.2	78.2	89.6	102.0	117.2	94.0	101.4	128.3
MAY	870	107.4	90.5	9.5	104.7	89.5	88.2	92.2	120.3	99.0	105.4	100.1
JUN	1328	183.7	89.0	11.0	92.1	90.4	89.9	95.0	121.4	97.8	101.8	109.4
JUL	1481	182.8	90.3	9.7	95.7	94.1	87.9	91.7	110.5	96.0	110.0	110.4
AUG	1374	189.8	90.8	9.2	95.1	88.3	90.3	97.7	112.3	96.7	104.5	111.3
SEP	1098	135.6	91.8	8.2	111.0	86.5	84.3	86.2	115.4	96.7	106.3	109.8
OCT	804	74.8	92.4	7.8	93.8	85.3	91.8	90.5	112.9	94.9	109.6	116.3
NOV	464	57.3	91.6	8.4	93.3	90.1	100.6	88.7	110.6	96.7	103.9	111.8
DEC	428	52.8	90.6	9.4	87.0	96.0	93.2	100.8	123.2	100.0	103.7	96.4
ANN	810		91.2	8.8	96.1	88.8	90.5	93.5	118.9	97.1	103.2	111.0

HISTORICAL DATA

2006	810		1980	450
2005	667		1979	425
2004	850		1978	501
2003	870		1977	610
2002	893		1976	729
2001	858		1975	607
2000	835			
1999	790	New Loops		
1998	863			
1997	800			
1996	791			
1995	779			
1994	773			
1993	764			
1992	747			
1991	683	New Loops		
1990	793			
1989	925	Oil Spill		
1988	749			
1987	748			
1986	737			
1985	574			
1984	541			
1983	513			
1982	486			

HIGHEST DAYS

1ST	2ND	3RD	4TH	5TH	6TH	7TH	8TH	9TH	10TH	AVG
2100	2049	1988	1980	1875	1780	1789	1720	1720	1691	1867
4-Sep	1-Jul	30-Jun	1-Sep	8-Jul	2-Jul	4-Jul	3-Jul	16-Jun	13-Aug	
259.3	253	245.4	244.4	231.5	219.8	218.4	212.3	212.3	208.8	230.5

HIGHEST HOURS

1ST	2ND	3RD	4TH	5TH	6TH	7TH	8TH	9TH	10TH	20TH	30TH	40TH	50TH	AVG
243	240	223	220	215	199	197	189	182	182	170	160	154	150	209
15	16	17	14	15	15	14	18	11	12	15	15	19	16	
4-Sep	4-Sep	4-Sep	9-Apr	9-Apr	1-Jul	4-Sep	4-Sep	8-Jul	1-Jul	3-Jul	30-Jul	1-Sep	3-Jul	
30	29.8	27.5	27.2	26.5	24.6	24.3	23.3	22.5	22.5	21	19.8	19	18.5	25.8

AM——PERCENT BY HOUR——PM

100	200	300	400	500	600	700	800	900	1000	1100	1200	1300	1400	1500	1800	1700	1800	1900	2000	2100	2200	2300	2400
1.2	0.8	0.7	0.7	0.6	0.8	1.2	2	3.1	4.4	5.6	7	7.8	8.3	8.5	8.3	7.8	7.1	6.3	5.4	4.5	3.7	2.6	1.8

ALASKA DEPARTMENT OF TRANSPORTATION AND PUBLIC FACILITIES
FIXED RECORDER REPORT 2006

Site 10400042 Direction (North Bound) **ROUTE 135000** **MPOINT 132.598**

GLENN HIGHWAY AT NELCHINA MAINTENANCE STATION

MON	MADT	%	6-10	10-6	MON	TUE	WED	THU	FRI	WKDY	SAT	SUN
JAN	192	47.1	88.5	11.5	111.8	91.5	87.2	81.8	120.3	98.5	105.3	101.0
FEB	207	50.7	88.9	11.1	94.3	86.5	95.5	85.7	125.6	97.5	106.8	105.0
MAR	266	70.8	90.7	9.3	86.4	77.7	65.6	92.8	143.8	97.3	110.0	103.2
APR	351	86.0	89.4	10.6	85.5	77.8	100.5	106.8	127.2	99.8	108.4	93.9
MAY	402	98.5	88.2	11.8	98.9	87.6	86.8	90.7	128.0	98.4	112.9	94.3
JUN	655	160.5	87.4	12.8	90.6	88.9	66.9	93.8	138.6	99.6	105.5	95.0
JUL	756	185.3	89.7	10.3	96.6	83.9	85.6	92.1	123.4	96.3	121.8	97.1
AUG	727	178.2	89.9	10.1	97.5	90.9	93.2	101.3	116.4	99.9	107.8	92.6
SEP	556	136.3	90.6	9.4	95.0	69.7	84.8	87.3	129.0	97.2	119.2	94.7
OCT	314	77.0	91.1	8.9	99.2	82.8	95.2	83.3	113.7	94.8	117.0	109.4
NOV	236	57.8	89.5	10.5	99.0	83.5	94.2	84.6	107.9	93.8	114.7	115.0
DEC	216	52.9	88.1	11.9	86.0	91.8	95.7	94.4	118.5	97.3	116.7	97.0
ANN	408		89.3	10.7	95.1	86.1	90.9	91.2	124.4	97.5	112.2	99.9

HISTORICAL DATA

2006	408	
2005	433	
2004	425	
2003	436	
2002	448	
2001	430	
2000	418	
1999	394	New Loops
1998	430	
1997	393	
1996	390	
1995	387	
1994	384	
1993	380	
1992	372	
1991	417	New Loops

HIGHEST DAYS

1ST	2ND	3RD	4TH	5TH	6TH	7TH	8TH	9TH	10TH	AVG
1319	1259	1238	1005	993	984	974	944	931	916	1056
1-Jul	1-Sep	30-Jun	8-Jul	2-Sep	28-Jul	16-Jun	21-Jul	23-Jun	11-Aug	
323.3	306.6	303.4	246.3	243.4	241.2	238.7	231.4	228.2	224.5	258.8

HIGHEST HOURS

1ST	2ND	3RD	4TH	5TH	6TH	7TH	8TH	9TH	10TH	20TH	30TH	40TH	50TH	AVG
140	133	128	119	106	103	99	97	96	95	89	85	82	79	112
15	11	12	14	14	22	13	17	20	12	12	21	13	15	
1-Jul	8-Jul	1-Jul	1-Jul	1-Sep	30-Jun	1-Jul	1-Jul	1-Sep	2-Sep	30-Jun	30-Jun	17-Jun	16-Jun	
34.3	32.6	31.4	29.2	26	25.2	24.3	23.8	23.5	23.3	21.8	20.8	20.1	19.4	27.5

AM—PERCENT BY HOUR—PM

100	200	300	400	500	600	700	800	900	1000	1100	1200	1300	1400	1500	1600	1700	1800	1900	2000	2100	2200	2300	2400
1.3	0.9	0.8	1	0.7	0.8	1	1.6	2.8	4.2	5.4	6.8	7.5	7.9	8.2	8.2	7.5	7	6.4	5.8	4.9	4.2	3.1	2.1

ALASKA DEPARTMENT OF TRANSPORTATION AND PUBLIC FACILITIES
FIXED RECORDER REPORT 2006

Site 10400042 **Direction (South Bound)** **ROUTE 135000** **MPOINT 132.598**

GLENN HIGHWAY AT NELCHINA MAINTENANCE STATION

MON	MADT	%	6-10	10-6	MON	TUE	WED	THU	FRI	WKDY	SAT	SUN
JAN	190	47.3	94.2	5.8	108.5	96.0	93.6	103.6	104.7	101.3	85.7	108.9
FEB	204	50.7	93.9	6.1	96.1	92.0	91.9	100.0	114.8	98.9	84.7	119.0
MAR	283	70.4	95.3	4.7	96.6	89.8	85.9	90.1	108.3	94.1	90.3	140.5
APR	360	89.6	93.9	6.1	81.0	78.5	79.0	97.3	107.5	88.7	94.4	181.8
MAY	469	116.7	92.4	7.6	109.5	91.0	89.2	93.2	113.4	99.3	98.8	104.9
JUN	872	187.2	90.7	9.3	93.5	91.8	92.6	98.0	104.4	95.6	98.0	123.3
JUL	725	180.3	91.0	9.0	94.7	104.6	90.2	91.2	97.0	95.5	97.6	124.2
AUG	647	160.9	92.0	8.0	92.5	85.4	87.0	93.7	107.7	93.3	100.9	132.3
SEP	541	134.6	93.1	6.9	127.8	83.3	84 0	85.3	101.8	96.4	93.2	125.6
OCT	290	72.1	93.8	6.2	88.1	88.0	88.0	98.4	112.0	94.9	101.7	123.7
NOV	228	56.7	93.7	6.3	87.3	96.9	107.1	93.0	113.4	99.5	92.8	108.4
DEC	212	52.7	93.2	6.8	88.1	100.4	90.8	107.2	128.0	102.9	90.6	95.7
ANN	402		93.1	6.9	97.0	91.5	89.9	95.8	109.4	96.7	94.1	122.4

HISTORICAL DATA

2006	402	
2005	434	
2004	425	
2003	434	
2002	444	
2001	429	
2000	417	
1999	397	New Loops
1998	434	
1997	408	
1996	401	
1995	393	
1994	389	
1993	384	
1992	375	
1991	427	New Loops

HIGHEST DAYS

1ST	2ND	3RD	4TH	5TH	6TH	7TH	8TH	9TH	10TH	AVG
1373	1162	1155	1002	1002	967	959	951	947	938	1046
4-Sep	9-Apr	4-Jul	3-Jul	29-May	13-Aug	18-Jun	25-Jun	9-Jul	30-Jul	
341.5	289.1	287.3	249.3	249.3	240.5	238.6	236.6	235.6	233.3	280.2

HIGHEST HOURS

1ST	2ND	3RD	4TH	5TH	6TH	7TH	8TH	9TH	10TH	20TH	30TH	40TH	50TH	AVG
196	176	168	157	154	148	142	134	128	125	103	95	92	88	153
14	15	15	16	16	17	14	18	14	13	16	16	15	17	
9-Apr	4-Sep	9-Apr	9-Apr	4-Sep	4-Sep	4-Sep	4-Sep	4-Jul	4-Sep	13-Aug	3-Jul	11-Jun	18-Jun	
48.8	43.8	41.8	39.1	38.3	36.8	35.3	33.3	31.8	31.1	25.6	23.6	22.9	21.9	38.1

AM—PERCENT BY HOUR—PM

100	200	300	400	500	600	700	800	900	1000	1100	1200	1300	1400	1500	1600	1700	1800	1900	2000	2100	2200	2300	2400
1	0.7	0.5	0.4	0.5	0.7	1.4	2.4	3.3	4.6	5.7	7.3	8.1	8.8	8.7	8.5	8.1	7.2	6.2	5	4	3.2	2.1	1.4

PARKS HIGHWAY AT NENANA

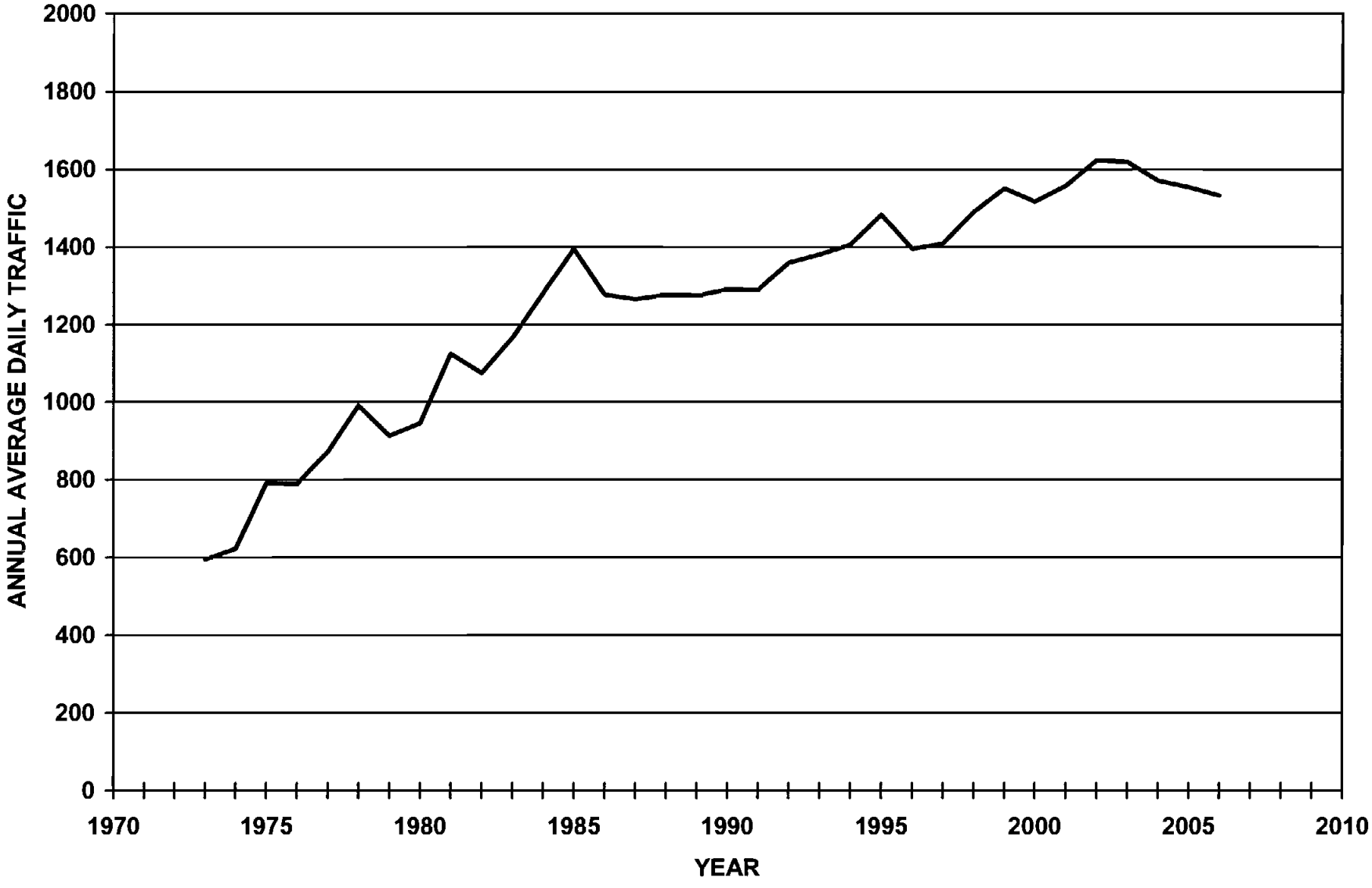

ALASKA DEPARTMENT OF TRANSPORTATION AND PUBLIC FACILITIES
FIXED RECORDER REPORT 2006

Site 10400035 **Direction (Combined)** **ROUTE 170000** **MPOINT 266.529**

Parks Highway at Nenana

MON	MADT	%	6-10	10-6	MON	TUE	WED	THU	FRI	WKDY	SAT	SUN
JAN	907	59.2	87.4	12.6	107.7	101.3	100.3	101.7	113.1	104.8	88.2	87.5
FEB	1043.0	68.0	88.1	11.9	103.7	87.8	94.2	101.5	125.1	102.5	93.0	94.7
MAR	1250	81.5	89.3	10.7	97.7	87.5	92.3	98.0	121.1	99.3	92.4	111.0
APR	1362	88.8	89.2	10.8	93.1	90.2	91.1	96.8	121.8	98.6	99.7	107.4
MAY	1821	118.8	88.3	11.7	102.2	88.5	91.0	98.5	119.7	100.0	99.5	100.8
JUN	2438	159.0	86.4	13.6	98.8	90.7	94.3	102.8	110.8	99.5	96.5	106.1
JUL	2341	152.7	87.5	12.5	95.9	92.9	94.9	96.2	112.8	98.5	101.9	105.3
AUG	2165	141.2	88.6	11.4	103.4	91.5	96.3	101.9	112.6	101.1	92.1	102.0
SEP	1815	118.4	89.7	10.3	107.4	90.0	88.8	93.3	120.4	100.0	99.0	101.1
OCT	1232	80.4	89.3	10.7	97.5	88.4	99.1	99.9	124.0	101.8	87.4	103.4
NOV	1017	66.3	88.5	11.5	97.7	94.2	108.0	96.2	109.9	101.2	88.5	105.9
DEC	1004	65.5	87.9	12.1	89.4	99.1	100.8	105.0	118.5	102.6	96.6	88.8
ANN	1533		88.4	11.7	99.5	91.8	95.9	99.3	117.5	100.8	94.7	101.2

HISTORICAL DATA

2006	1533
2005	1554
2004	1571
2003	1619
2002	1624
2001	1558
2000	1517
1999	1551
1998	1491
1997	1409
1996	1395
1995	1484
1994	1406
1993	1381
1992	1360
1991	1290
1990	1291
1989	1276
1988	1277
1987	1266
1986	1278
1985	1395
1984	1282
1983	1167
1982	1075
1981	1125

HIGHEST DAYS

1ST	2ND	3RD	4TH	5TH	6TH	7TH	8TH	9TH	10TH	AVG
3014	2977	2951	2941	2870	2845	2842	2827	2626	2779	2887
30-Jun	22-Jun	28-Jul	16-Jun	11-Jun	12-Jun	25-Jun	23-Jun	1-Sep	30-Jul	
196.6	194.2	192.5	191.8	187.2	185.6	185.4	184.4	184.3	181.3	188.3

HIGHEST HOURS

1ST	2ND	3RD	4TH	5TH	6TH	7TH	8TH	9TH	10TH	20TH	30TH	40TH	50TH	AVG
288	268	237	236	236	235	231	229	228	228	221	215	211	207	242
18	20	19	15	18	18	18	19	17	18	18	16	19	14	
7-Jun	4-Sep	28-Jul	30-Jul	23-Jul	22-Jun	22-Jun	1-Sep	1-Sep	28-May	18-Aug	6-Aug	23-Jun	1-Jul	
16.8	17.5	15.5	15.4	15.4	15.3	15.1	14.9	14.9	14.9	14.4	14	13.8	13.5	15.8

AM—PERCENT BY HOUR—PM

100	290	300	400	500	600	700	800	900	1000	1100	1200	1300	1400	1500	1600	1700	1800	1900	2000	2100	2200	2300	2400
1.5	1.1	0.8	0.8	0.9	1.7	2.2	3.6	4.1	5.3	6	6.1	6.4	6.3	6.8	6.8	7.1	7.4	6.3	5.5	4.7	3.6	2.9	2

ALASKA DEPARTMENT OF TRANSPORTATION AND PUBLIC FACILITIES
FIXED RECORDER REPORT 2006

Site 10400035 **Direction (North Bound)** **ROUTE 170000** **MPOINT 266.529**

Parks Highway at Nenana

MON	MADT	%	6-10	10-6	MON	TUE	WED	THU	FRI	WKDY	SAT	SUN
JAN	463.0	60.1	87.4	12.6	106.1	101.4	100.0	100.5	109.7	103.5	91.1	90.2
FEB	524	68.0	88.2	11.8	103.8	87.5	93.7	96.7	122.2	101.2	92.9	101.3
MAR	631	81.8	88.6	11.4	95.5	88.3	90.8	97.7	118.4	98.1	94.1	115.5
APR	684	88.7	88.9	11.1	90.3	89.8	89.5	94.9	116.5	96.2	101.1	117.7
MAY	906	117.5	86.7	13.3	102.9	89.4	90.9	96.4	112.1	98.3	101.8	106.8
JUN	1208	156.7	85.1	14.9	96.5	91.8	96.5	100.3	104.5	98.3	97.6	110.9
JUL	1182	153.3	88.1	13.9	97.4	97.2	95.1	90.8	107.0	97.5	98.9	113.1
AUG	1110	144.0	87.8	12.2	100.8	92.1	96.9	98.6	106.1	98.9	97.5	107.7
SEP	926	120.1	88.8	11.2	115.3	93.3	88.5	89.7	111.3	99.6	98.3	103.5
OCT	620	80.4	88.4	11.6	97.6	88.5	96.7	97.7	120.3	100.2	88.8	110.3
NOV	509	66.0	88.1	11.9	95.7	92.6	104.0	95.6	109.5	99.5	90.2	112.9
DEC	494	64.1	87.0	13.0	89.4	100.2	101.1	103.2	114.5	101.7	97.2	93.8
ANN	771		87.6	12.4	99.4	92.7	95.3	97.0	112.7	99.4	95.8	107.0

HISTORICAL DATA	
2006	771
2005	788
2004	793
2003	816
2002	819
2001	786
2000	765
1999	783
1998	751
1997	710
1996	704
1995	749
1994	709
1993	695
1992	680
1991	650
1990	648
1969	638
1988	642
1987	638
1966	509

HIGHEST DAYS

1ST	2ND	3RD	4TH	5TH	6TH	7TH	8TH	9TH	10TH	AVG
1736	1671	1590	1548	1489	1486	1435	1428	1407	1374	1516
30-Jul	4-Sep	11-Jun	22-Jun	18-Jun	4-Jul	16-Jun	12-Jun	29-May	10-Jun	
225.2	216.7	206.2	200.5	193.1	192.7	186.1	185.2	182.5	178.2	196.6

HIGHEST HOURS

1ST	2ND	3RD	4TH	5TH	6TH	7TH	8TH	9TH	10TH	20TH	30TH	40TH	50TH	AVG
213	179	163	161	144	144	140	139	138	138	134	123	118	115	156
20	18	17	21	16	18	15	19	20	18	18	18	21	18	
4-Sep	7-Jun	4-Sep	4-Sep	4-Sep	22-Jun	30-Jul	4-Jul	11-Jun	30-Jul	19-Mar	4-Jul	4-Jul	18-Jun	
27.6	23.2	21.1	20.9	18.7	18.7	18.2	18	17.9	17.9	17.4	16	15.3	14.9	20.2

AM—PERCENT BY HOUR—PM

100	200	300	400	500	600	700	800	900	1000	1100	1200	1300	1400	1500	1600	1700	1800	1900	2000	2100	2200	2300	2400
1.7	1.3	1	1.1	1	1.3	1.9	4.3	4	4.7	5.4	5.3	5.8	6.1	6.8	7	7.3	7.9	6.5	5.6	4.9	3.9	3.1	2.1

ALASKA DEPARTMENT OF TRANSPORTATION AND PUBLIC FACILITIES
FIXED RECORDER REPORT 2006

Site 10400035 **Direction (South Bound)** **ROUTE 170000** **MPOINT 266.529**

Parks Highway at Nenana

MON	MADT	%	6-10	10-6	MON	TUE	WED	THU	FRI	WKDY	SAT	SUN
JAN	444	58.3	67.4	12.8	109.4	101.1	100.6	102.8	116.7	106.1	85.2	84.6
FEB	519	68.1	88.1	11.9	103.6	88.1	94.7	104.2	128.1	103.7	93.1	88.1
MAR	619.0	81.2	89.9	10.1	99.8	86.8	93.8	98.4	123.9	100.5	90.8	106.4
APR	679	89.1	89.4	10.6	95.7	90.5	92.5	98.5	126.9	100.8	98.2	96.9
MAY	915	120.1	89.9	10.1	101.5	87.6	91.1	100.5	127.2	101.6	97.2	94.9
JUN	1229	161.3	87.8	12.2	99.1	89.6	92.3	105.3	117.2	100.7	95.4	101.5
JUL	1160	152.2	89.0	11.0	94.3	88.5	94.5	101.7	118.6	99.5	104.9	97.2
AUG	1055	138.5	89.5	10.5	106.2	90.8	95.5	105.5	119.5	103.5	86.3	96.1
SEP	890	116.8	90.5	9.5	99.2	86.5	88.9	96.9	129.8	100.3	99.6	98.4
OCT	612	80.3	90.3	9.7	97.3	88.3	101.6	102.0	127.9	103.4	85.9	96.4
NOV	508	66.7	88.9	11.1	99.6	95.8	112.0	96.9	110.3	102.9	86.8	96.8
DEC	511	67.1	88.7	11.3	89.3	97.9	100.3	106.5	122.1	103.2	99.7	83.4
ANN	762		89.1	10.9	99.6	91.0	96.5	101.6	122.4	102.2	93.6	95.2

HISTORICAL DATA

2006	762
2005	766
2004	778
2003	804
2002	805
2001	772
2000	752
1999	768
1998	740
1997	698
1996	692
1995	734
1994	697
1993	686
1992	680
1991	640
1990	643
1989	638
1988	635
1987	628
1988	506

HIGHEST DAYS

1ST	2ND	3RD	4TH	5TH	6TH	7TH	8TH	9TH	10TH	AVG
1711	1688	1563	1552	1506	1494	1483	1478	1431	1423	1533
30-Jun	28-Jul	1-Sep	25-Jun	18-Jun	1-Jul	23-Jun	26-May	22-Jun	8-Jun	
224.5	221.5	205.1	203.7	197.6	196.1	194.6	194	187.8	186.7	201.2

HIGHEST HOURS

1ST	2ND	3RD	4TH	5TH	6TH	7TH	8TH	9TH	10TH	20TH	30TH	40TH	50TH	
156	156	148	147	146	144	144	138	135	132	124	119	113	110	145
16	13	20	19	11	19	12	19	17	19	21	15	23	13	
23-Jul	25-Jun	30-Jun	28-Jul	1-Jul	1-Sep	1-Jul	30-Jun	1-Sep	25-Jun	30-Jun	25-Jun	7-Jun	29-Jul	
20.5	20.5	19.4	19.3	19.2	18.9	18.9	18.1	17.7	17.3	18.3	15.6	14.8	14.4	19

AM—PERCENT BY HOUR—PM

100	200	300	400	500	600	700	800	900	1000	1100	1200	1300	1400	1500	1600	1700	1800	1900	2000	2100	2200	2300	2400
1.3	0.9	0.7	0.5	0.8	2.1	2.5	3	4.2	6	6.6	6.9	6.9	6.6	6.8	6.6	6.9	6.8	6.1	5.3	4.5	3.3	2.7	1.9

PARKS HIGHWAY AT ESTER

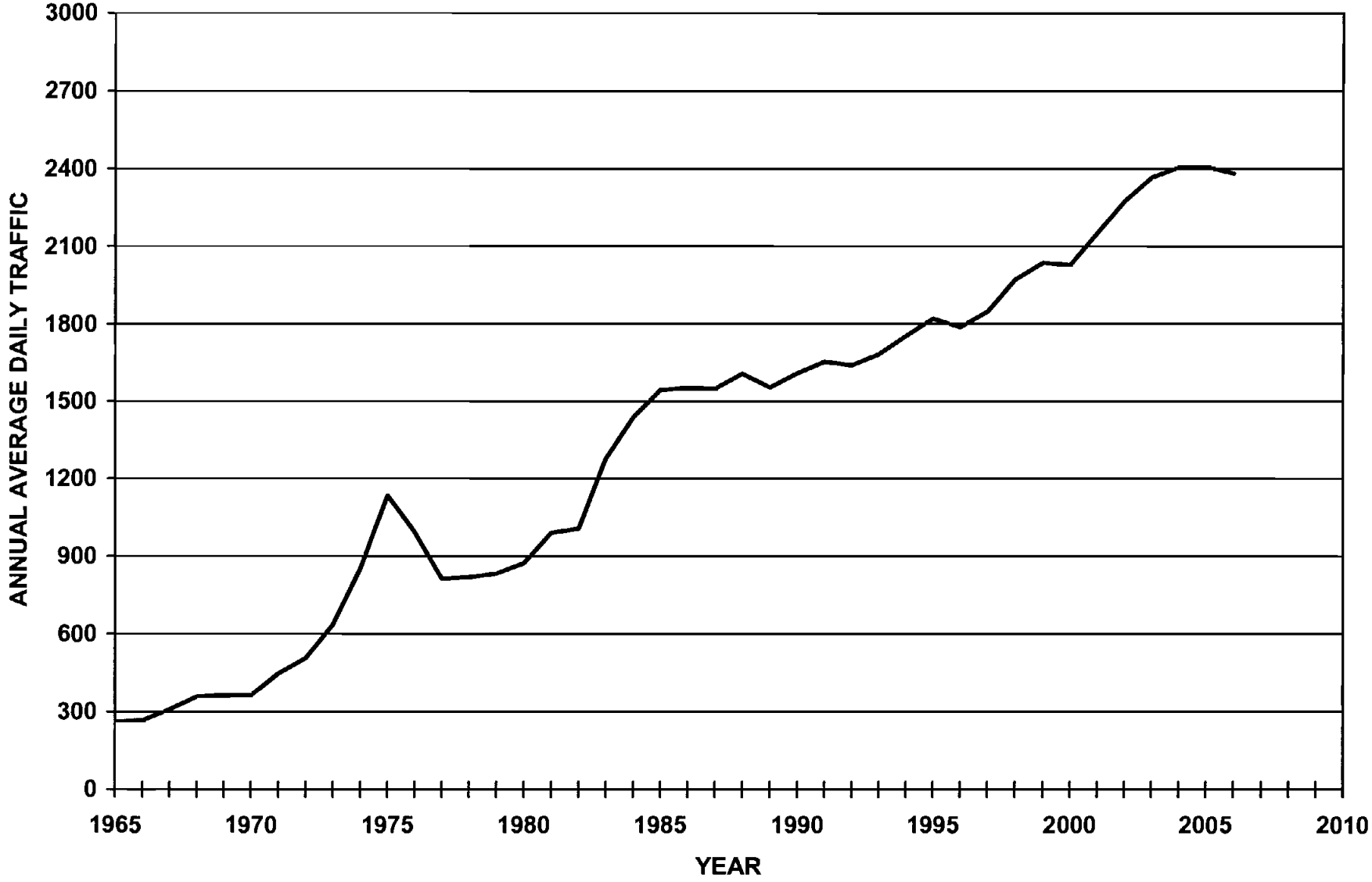

ALASKA DEPARTMENT OF TRANSPORTATION AND PUBLIC FACILITIES
FIXED RECORDER REPORT 2006

Site 10500035 **Direction (Combined)** **ROUTE 170000** **MPOINT 313.507**

Parks Highway at Ester

MON	MADT	%	6-10	10-6	MON	TUE	WED	THU	FRI	WKDY	SAT	SUN
JAN	1594	66.9	87.3	12.7	105.5	102.7	99.8	102.1	109.8	104.0	93.7	86.4
FEB	1648	77.6	87.1	12.9	100.8	94.2	98.8	99.4	117.0	102.0	99.2	90.6
MAR	2060	88.5	89.0	11.0	98.4	93.2	94.8	99.4	113.3	99.8	97.2	103.9
APR	2203	92.5	88.7	11.3	96.3	94.4	92.2	99.9	117.1	100.0	100.2	99.9
MAY	2719	114.1	87.8	12.2	101.4	93.1	91.9	99.5	116.5	100.5	101.7	95.9
JUN	3011	126.4	85.6	14.4	98.0	91.1	93.3	100.7	113.1	99.2	102.2	101.4
JUL	3280	137.7	86.0	14.0	97.7	101.8	95.8	98.8	109.8	100.3	101.8	96.8
AUG	3119	130.9	87.6	12.4	101.4	95.0	96.7	102.0	108.6	100.7	96.1	100.2
SEP	2879	120.9	88.7	11.3	104.8	92.8	90.7	97.0	114.1	99.9	102.2	96.5
OCT	2190	91.9	89.0	11.0	97.4	93.3	96.0	99.1	115.1	100.2	100.1	99.1
NOV	1833	77.0	88.4	11.6	99.0	97.8	103.0	97.8	108.3	101.1	95.8	98.6
DEC	1648	77.6	87.4	12.6	91.2	98.6	100.3	105.0	116.0	102.2	99.8	69.3
ANN	2382		87.7	12.3	99.3	95.7	96.1	99.9	113.2	100.8	99.2	96.7

HISTORICAL DATA

2006	2382
2005	2408
2004	2406
2003	2367
2002	2275
2001	2152
2000	2028
1999	2037
1998	1972
1997	1849
1996	1788
1995	1821
1994	1754
1993	1682
1992	1640
1991	1853
1990	1609
1989	1554
1988	1607
1987	1549
1986	1553
1985	1544
1984	1439
1983	1280
1982	1008
1981	991

HIGHEST DAYS

1ST	2ND	3RD	4TH	5TH	6TH	7TH	8TH	9TH	10TH	AVG
4046	4042	3970	3763	3731	3729	3641	3814	3801	3540	3768
28-Jul	30-Jun	1-Sep	23-Jun	4-Sep	1-Jul	21-Jul	11-Aug	26-May	25-Jul	
169.9	169.7	166.7	158	156.6	156.5	152.9	151.7	151.2	148.6	158.2

HIGHEST HOURS

1ST	2ND	3RD	4TH	5TH	6TH	7TH	8TH	9TH	10TH	20TH	30TH	40TH	50TH	AVG
349	333	314	308	307	303	295	294	293	292	282	270	266	262	309
18	19	18	17	18	19	18	18	21	18	18	16	19	18	
1-Sep	28-Jul	4-Sep	1-Sep	30-Jun	1-Sep	23-Jun	28-Jul	4-Sep	6-Jul	19-May	21-Jul	11-Aug	27-Jul	
14.7	14	13.2	12.9	12.9	12.7	12.4	12.3	12.3	12.3	11.8	11.3	11.2	11	13

AM—PERCENT BY HOUR—PM

100	200	300	400	500	600	700	800	900	1000	1100	1200	1300	1400	1500	1600	1700	1800	1900	2000	2100	2200	2300	2400
1.8	1.1	0.8	0.7	1	1.6	2.7	4.5	4.7	4.9	5.1	5.3	5.8	5.9	6	6.4	7.2	7.9	7.2	5.7	4.7	4.1	3.2	2.2

ALASKA DEPARTMENT OF TRANSPORTATION AND PUBLIC FACILITIES
FIXED RECORDER REPORT 2006

Site 10500035 **Direction (North Bound)** **ROUTE 170000** **MPOINT 313.507**

Parks Highway at Ester

MON	MADT	%	6-10	10-6	MON	TUE	WED	THU	FRI	WKDY	SAT	SUN
JAN	631	66.4	87.4	12.6	104.7	103.2	99.9	101.9	109.1	103.8	94.8	88.4
FEB	972	80.0	86.3	13.7	102.8	95.0	97.8	96.7	114.9	101.4	98.0	95.1
MAR	1042	85.6	88.7	11.3	97.8	93.5	94.7	100.0	111.7	99.5	96.7	105.8
APR	1109	91.3	88.5	11.5	94.5	95.6	91.0	99.0	113.6	98.7	100.8	105.4
MAY	1355	111.5	66.6	13.4	102.5	93.7	91.0	99.0	112.3	99.7	102.5	98.9
JUN	1507	124.0	84.6	15.2	97.9	91.7	96.6	97.7	107.9	98.4	103.6	105.0
JUL	1661	136.7	85.2	14.6	99.4	105.0	94.8	92.9	105.1	99.4	101.6	101.1
AUG	1589	130.8	87.0	13.0	100.1	95.5	98.0	98.8	104.9	99.5	99.9	103.1
SEP	1466	120.8	87.9	12.1	109.7	95.3	90.9	94.3	107.3	99.5	101.7	100.7
OCT	1124	92.5	88.8	11.2	97.8	93.2	94.4	98.5	113.1	99.4	100.9	102.4
NOV	960	79.0	88.5	11.5	99.1	96.8	101.9	97.7	107.5	101.0	96.9	96.6
DEC	957	78.8	87.5	12.5	91.6	98.5	100.9	105.1	115.2	102.3	98.7	89.5
ANN	1215		87.3	12.7	99.8	96.6	96.0	98.5	110.2	100.2	99.7	99.3

HISTORICAL DATA

2006	1215
2005	1212
2004	1226
2003	1211
2002	1163
2001	1110
2000	1040
1999	1037
1998	1001
1997	939
1996	904
1995	915
1994	885
1993	850
1992	841
1991	775
1990	772
1989	749
1988	780
1967	657

HIGHEST DAYS

1ST	2ND	3RD	4TH	5TH	6TH	7TH	8TH	9TH	10TH	AVG
2168	2024	1982	1857	1854	1850	1836	1835	1820	1805	1903
4-Sep	4-Jul	30-Jul	23-Jun	30-Jun	28-Jul	29-May	25-Jul	21-Jul	1-Jul	
176.4	166.6	163.1	152.6	152.6	152.3	151.1	151	149.8	148.6	156.6

HIGHEST HOURS

1ST	2ND	3RD	4TH	5TH	6TH	7TH	8TH	9TH	10TH	20TH	30TH	40TH	50TH	AVG
236	222	181	179	179	171	170	170	169	168	157	151	146	142	185
21	18	18	17	19	19	19	18	17	17	20	19	19	18	
4-Sep	4-Sep	4-Jul	23-Jun	22-Jun	2-Aug	4-Jul	29-May	30-Jul	4-Sep	4-Jul	19-Mar	18-Jun	22-Jun	
19.6	16.3	14.9	14.7	14.7	14.1	14	14	13.9	13.8	12.9	12.4	12	11.7	15.2

AM—PERCENT BY HOUR—PM

100	200	300	400	500	600	700	800	900	1000	1100	1200	1300	1400	1500	1600	1700	1800	1900	2000	2100	2200	2300	2400
1.7	1.3	1	0.6	1	1.4	3.2	5.9	4.7	4.6	4.9	5.2	5.4	5.6	5.8	6.3	6.9	7.2	6.9	5.5	4.7	4.1	3.3	2.4

ALASKA DEPARTMENT OF TRANSPORTATION AND PUBLIC FACILITIES
FIXED RECORDER REPORT 2006

Site 10500035 **Direction (South Bound)** **ROUTE 170000** **MPOINT 313.507**

Parks Highway at Ester

MON	MADT	%	6-10	10-6	MON	TUE	WED	THU	FRI	WKDY	SAT	SUN
JAN	763	65.3	87.1	12.9	106.3	102.2	99.7	102.2	110.5	104.2	92.8	86.4
FEB	876	75.0	88.0	12.0	98.6	93.3	100.1	102.5	119.3	102.8	100.5	85.7
MAR	1018	87.2	89.3	10.7	99.0	92.9	95.0	96.8	114.9	100.1	97.7	101.9
APR	1095	93.8	89.0	11.0	98.0	93.2	93.5	100.7	120.5	101.2	99.6	94.2
MAY	1384	116.8	89.0	11.0	100.3	92.5	92.8	100.0	120.6	101.2	100.9	92.9
JUN	1503	128.7	86.4	13.6	98.3	90.7	90.1	103.7	118.5	100.3	100.9	97.9
JUL	1619	138.6	86.9	13.1	98.0	98.0	96.9	100.7	114.2	101.2	101.9	92.4
AUG	1530	131.0	88.3	11.7	102.8	94.5	95.4	105.3	112.5	102.1	92.3	97.3
SEP	1412	120.9	89.6	10.4	99.5	90.2	90.4	99.8	121.1	100.2	102.6	98.2
OCT	1066	91.3	89.3	10.7	96.9	93.4	97.7	99.8	117.3	101.0	99.2	95.6
NOV	873	74.7	88.4	11.6	98.9	96.8	104.2	97.4	109.2	101.3	94.6	98.6
DEC	893	76.5	87.4	12.6	90.6	98.6	99.3	104.6	116.6	101.9	100.6	88.9
ANN	1168		88.2	11.8	98.8	94.7	96.3	101.3	116.3	101.5	98.6	94.0

HISTORICAL DATA

2006	1168
2005	1196
2004	1180
2003	1156
2002	1112
2001	1044
2000	988
1999	1000
1998	971
1997	910
1996	883
1995	907
1994	870
1992	800
1988	826
1987	698

HIGHEST DAYS

1ST	2ND	3RD	4TH	5TH	6TH	7TH	8TH	9TH	10TH	AVG
2198	2195	2188	1924	1906	1843	1842	1822	1821	1798	1954
28-Jul	1-Sep	30-Jun	1-Jul	23-Jun	26-May	25-Jun	11-Aug	21-Jul	4-Aug	
188	187.9	187.3	164.7	183.2	157.8	157.7	156	155.9	153.9	167.3

HIGHEST HOURS

1ST	2ND	3RD	4TH	5TH	6TH	7TH	8TH	9TH	10TH	20TH	30TH	40TH	50TH	AVG
223	216	192	182	178	177	175	172	168	168	152	147	146	143	185
18	19	19	19	18	18	18	17	18	17	18	14	19	18	
1-Sep	28-Jul	30-Jun	1-Sep	30-Jun	19-May	28-Jul	1-Sep	31-Aug	30-Jun	9-Aug	23-Jul	15-Sep	6-Sep	
19.1	18.5	16.4	15.6	15.2	15.2	15	14.7	14.4	14.4	13	12.6	12.5	12.2	15.8

AM—PERCENT BY HOUR—PM

100	200	300	400	500	600	700	800	900	1000	1100	1200	1300	1400	1500	1600	1700	1800	1900	2000	2100	2200	2300	2400
1.5	1	0.6	0.6	1.1	1.9	2.2	3	4.6	5.1	5.3	5.4	5.8	8.1	6.1	6.6	7.5	8.7	7.5	5.8	4.6	4	3.1	2

PARKS HIGHWAY AT CHENA BRIDGE

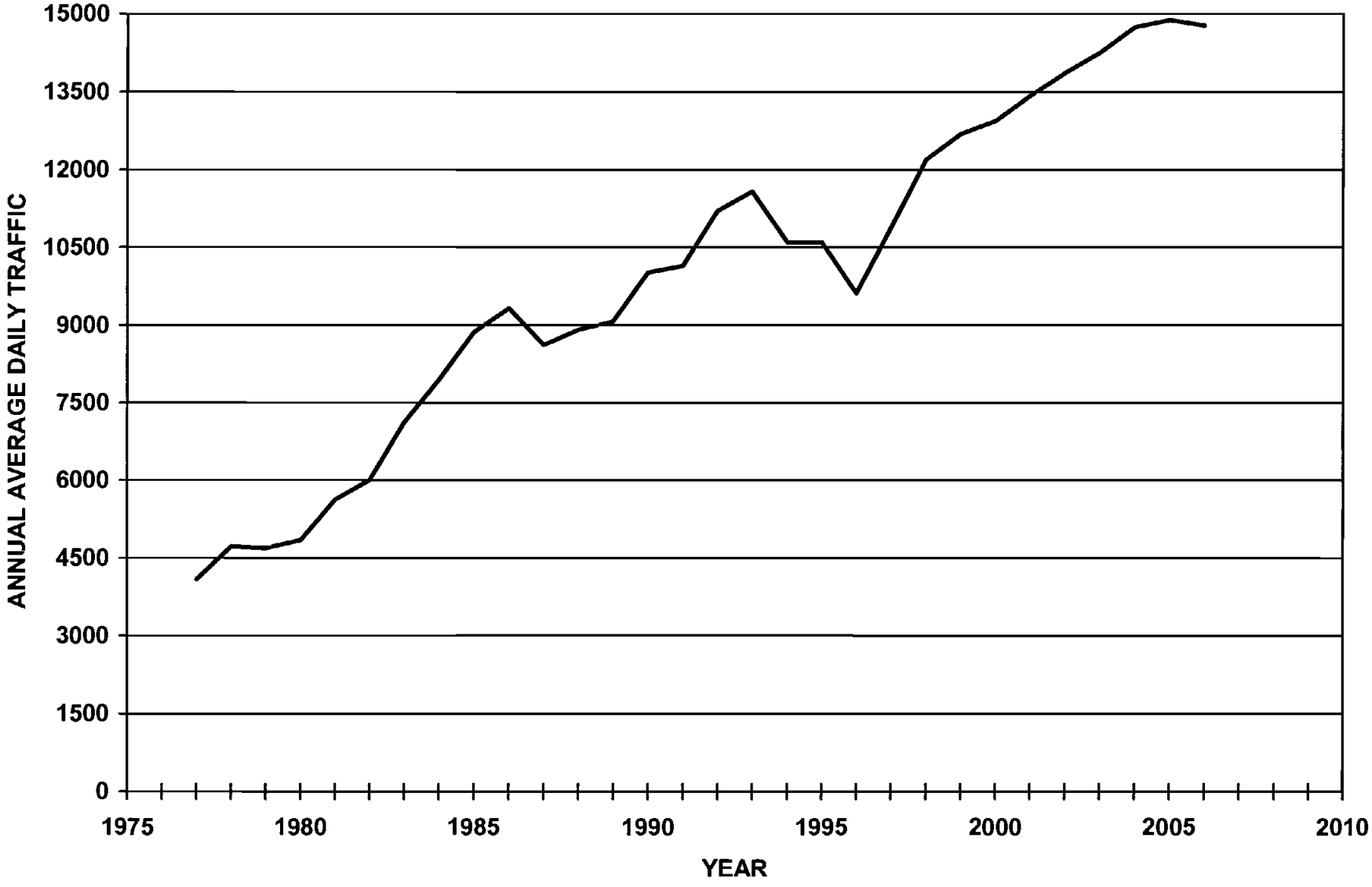

ALASKA DEPARTMENT OF TRANSPORTATION AND PUBLIC FACILITIES
FIXED RECORDER REPORT 2006

Site 10600035 **Direction (Combined)** **ROUTE 170000** **MPOINT 319.051**

Parks Highway, Chena Bridge

MON	MADT	%	6-10	10-6	MON	TUE	WED	THU	FRI	WKDY	SAT	SUN
JAN	12018	81.4	90.3	9.7	101.4	108.8	107.7	108.1	110.3	107.3	88.1	75.7
FEB	12883	87.2	91.0	9.0	104.5	106.1	106.2	106.9	112.5	107.2	89.4	74.4
MAR	13582	91.9	91.3	8.7	104.9	105.2	108.3	106.5	111.3	106.8	88.4	77.4
APR	14783	100.1	91.1	8.9	103.5	103.9	106.7	106.7	111.5	106.5	90.9	76.7
MAY	16188	109.6	90.5	9.5	98.4	105.1	106.1	107.4	113.1	106.0	92.0	77.9
JUN	17044	115.4	89.2	10.8	104.5	105.3	106.6	108.0	109.6	106.8	88.8	77.2
JUL	16686	112.9	88.7	11.3	105.0	101.4	108.2	109.6	110.3	108.9	88.0	77.5
AUG	16283	110.2	89.9	10.1	105.8	105.6	107.1	107.6	107.6	106.7	88.7	77.7
SEP	15725	106.4	91.5	8.5	98.6	105.7	107.1	108.1	113.0	106.5	90.7	76.8
OCT	14817	100.3	91.5	6.5	104.1	104.5	106.1	106.3	112.9	106.8	90.6	75.7
NOV	13435	90.9	90.9	9.1	108.3	109.2	109.4	100.7	107.6	107.0	88.7	76.1
DEC	13835	93.7	89.9	10.1	93.1	102.7	106.0	111.0	116.1	105.8	93.6	77.6
ANN	14773		90.5	9.5	102.7	105.3	107.0	107.2	111.3	106.7	89.8	76.7

HISTORICAL DATA

2006	14773
2005	14878
2004	14745
2003	14252
2002	13869
2001	13426
2000	12938
1999	12687
1998	12194
1997	10879
1996	9618
1995	10601
1994	10601
1993	11582
1992	11207
1991	10142
1990	10019
1989	9073
1988	8912
1987	8618
1986	9332
1985	8866
1984	7944
1983	7119
1982	6004
1981	5627

HIGHEST DAYS

1ST	2ND	3RD	4TH	5TH	6TH	7TH	8TH	9TH	10TH	AVG
19421	19128	19126	19091	18969	18922	18795	18560	18545	18504	18906
30-Jun	20-Jul	23-Jun	22-Jun	21-Jul	12-May	29-Jun	28-Jul	11-Jul	25-Jul	
131.5	129.5	129.5	129.2	128.4	128.1	127.2	125.6	125.5	125.3	128

HIGHEST HOURS

1ST	2ND	3RD	4TH	5TH	6TH	7TH	8TH	9TH	10TH	20TH	30TH	40TH	50TH	AVG
1838	1828	1824	1818	1806	1792	1775	1774	1770	1769	1731	1716	1698	1881	1799
18	18	18	18	18	18	18	18	18	18	18	18	18	18	
14-Jun	17-Jul	22-Jun	27-Jun	20-Jul	19-Jun	26-Jul	5-Jun	25-Jul	13-Jul	2-Aug	13-Jun	23-Jun	18-Sep	
12.4	12.4	12.3	12.3	12.2	12.1	12	12	12	12	11.7	11.6	11.5	11.4	12.2

AM——PERCENT BY HOUR——PM

100	200	300	400	500	600	700	800	000	1000	1100	1200	1300	1400	1500	1600	1700	1800	1900	2000	2100	2200	2300	2400
1.3	0.8	0.5	0.4	0.7	1.4	3.4	6.2	4.8	4.3	4.5	5.2	5.9	5.7	6	6.9	8.2	9	6.9	5.3	4.4	3.7	2.6	1.8

ALASKA DEPARTMENT OF TRANSPORTATION AND PUBLIC FACILITIES
FIXED RECORDER REPORT 2006

Site 10600035 **Direction (North Bound)** **ROUTE 170000** **MPOINT 319.051**

Parks Highway, Chena Bridge

MON	MADT	%	6-10	10-6	MON	TUE	WED	THU	FRI	WKDY	SAT	SUN
JAN	5481	80.5	90.1	9.9	101.3	108.8	108.1	108.6	110.2	107.4	86.6	76.3
FEB	5860	66.0	90.7	9.3	104.4	106.2	105.9	107.3	112.5	107.3	88.6	75.1
MAR	6202	91.0	91.0	9.0	104.5	105.5	105.7	107.1	111.7	106.9	87.6	77.9
APR	6772	99.4	90.9	9.1	103.6	104.1	108.9	107.0	111.6	106.6	90.3	76.6
MAY	7500	110.1	90.3	9.7	98.1	105.1	106.1	107.6	113.2	106.0	92.0	77.9
JUN	7932	116.4	89.2	10.8	104.8	105.7	106.9	106.7	110.0	107.2	88.4	75.8
JUL	7799	114.5	88.9	11.1	105.4	101.8	108.2	110.0	110.6	107.2	87.3	76.6
AUG	7605	111.6	89.8	10.2	105.8	106.0	107.0	107.8	108.4	107.0	88.3	76.8
SEP	7279	106.9	91.3	8.7	99.2	106.0	107.0	108.1	112.9	106.6	90.0	76.9
OCT	6799	99.8	91.2	8.8	104.5	104.8	106.4	106.2	113.0	107.0	89.3	75.7
NOV	6140	90.1	90.4	9.6	108.0	109.6	110.1	101.0	107.7	107.3	67.3	76.3
DEC	6378	93.6	89.6	10.2	93.1	102.8	106.5	111.5	115.4	105.9	92.6	78.1
ANN	6812		90.3	9.7	102.7	105.5	107.1	107.6	111.4	106.9	89.0	76.7

HISTORICAL DATA

2006	6812
2005	6874
2004	6796
2003	6556
2002	6312
2001	7296
2000	7037
1999	6861
1998	6609
1997	5952
1998	4734
1995	4877
1994	4885
1993	5576
1992	5166
1988	4171
1987	4032
1986	4517
1985	4292
1984	3861
1983	3468
1982	2949
1981	2711

HIGHEST DAYS

1ST	2ND	3RD	4TH	5TH	6TH	7TH	8TH	9TH	10TH	AVG
9066	9028	8995	8938	8917	8842	8806	8734	8693	8684	8870
30-Jun	20-Jul	22-Jun	23-Jun	21-Jul	29-Jun	12-May	28-Jul	25-Jul	31-Jul	
133.1	132.5	132	131.2	130.9	129.8	129.3	128.2	127.6	127.5	130.2

HIGHEST HOURS

1ST	2ND	3RD	4TH	5TH	6TH	7TH	8TH	9TH	10TH	20TH	30TH	40TH	50TH	AVG
1042	1017	1003	997	995	993	982	979	978	976	969	960	951	946	996
8	8	8	8	8	8	8	8	8	8	8	8	8	8	
18-May	17-May	11-May	15-May	26-Apr	16-May	31-Aug	19-Apr	4-Oct	10-Oct	18-Apr	11-Oct	14-Sep	25-Apr	
15.3	14.9	14.7	14.6	14.6	14.6	14.4	14.4	14.4	14.3	14.2	14.1	14	13.9	14.6

AM—PERCENT BY HOUR—PM

100	200	300	400	500	600	700	800	900	1000	1100	1200	1300	1400	1500	1600	1700	1800	1900	2000	2100	2200	2300	2400
1.1	0.7	0.4	0.5	0.9	2.3	5.7	9.7	6.4	5.1	5	5.4	5.9	5.7	5.8	6.1	6.3	6.6	5.7	4.4	3.5	2.9	2.2	1.6

ALASKA DEPARTMENT OF TRANSPORTATION AND PUBLIC FACILITIES
FIXED RECORDER REPORT 2006

Site 10600035 **Direction (South Bound)** **ROUTE 170000** **MPOINT 319.051**

Parks Highway, Chena Bridge

MON	MADT	%	6-10	10-6	MON	TUE	WED	THU	FRI	WKDY	SAT	SUN
JAN	6537	82.1	90.4	9.6	101.5	108.7	107.3	107.7	110.4	107.1	69.2	75.1
FEB	7024	88.2	91.3	8.7	104.6	106.1	106.4	106.6	112.4	107.2	90.0	73.8
MAR	7379	92.7	91.6	8.4	105.2	104.9	106.8	106.1	111.0	106.8	89.1	77.0
APR	8011	100.6	91.3	8.7	103.5	103.8	106.6	106.4	111.4	106.3	91.4	76.9
MAY	8687	109.1	90.6	9.4	98.7	105.1	106.1	107.3	112.9	106.0	92.1	77.8
JUN	9112	114.5	89.2	10.8	104.3	105.0	106.3	107.4	109.3	106.5	89.1	78.8
JUL	8888	111.6	88.5	11.5	104.6	101.1	108.2	109.2	109.9	106.6	88.6	78.3
AUG	8678	109.0	90.0	10.0	105.7	105.3	107.2	107.4	106.9	106.5	89.1	78.4
SEP	8445	106.1	91.6	8.4	96.1	105.4	107.2	108.2	113.0	106.4	91.3	76.8
OCT	8018	100.7	91.7	8.3	103.7	104.2	105.9	108.4	112.7	106.6	91.6	75.6
NOV	7295	91.6	91.2	8.8	108.6	108.9	108.8	100.4	107.5	106.8	89.8	75.9
DEC	7458	93.7	90.0	10.0	93.0	102.6	105.5	110.5	116.8	105.7	94.4	77.2
ANN	7961		90.6	9.4	102.6	105.1	106.9	107.0	111.2	106.5	90.5	76.8

HISTORICAL DATA

2006	7961
2005	8005
2004	7950
2003	7696
2002	7557
2001	6130
2000	5901
1999	5827
1998	5585
1997	4928
1996	4890
1995	5729
1994	5716
1993	6007
1992	6042
1991	5349
1988	4741
1987	4588
1986	4834
1985	4573
1984	4080
1983	3651
1982	3054
1981	2930

HIGHEST DAYS

1ST	2ND	3RD	4TH	5TH	6TH	7TH	8TH	9TH	10TH	AVG
10355	10188	10116	10100	10096	10052	9953	9919	9858	9843	10048
30-Jun	23-Jun	12-May	20-Jul	22-Jun	21-Jul	29-Jun	11-Jul	19-May	2-Jun	
130.1	128	127.1	126.9	126.8	126.3	125	124.6	123.8	123.6	126.2

HIGHEST HOURS

1ST	2ND	3RD	4TH	5TH	6TH	7TH	8TH	9TH	10TH	20TH	30TH	40TH	50TH	AVG
1217	1204	1189	1185	1178	1176	1176	1175	1175	1174	1153	1144	1131	1124	1185
18	18	18	18	18	18	18	18	18	18	18	18	18	18	
19-Jun	17-Jul	14-Aug	27-Jun	14-Jun	27-Sep	22-Jun	17-Oct	4-Oct	5-Jun	29-Aug	18-Sep	6-Oct	11-May	
15.3	15.1	14.9	14.9	14.8	14.8	14.8	14.8	14.8	14.7	14.5	14.4	14.2	14.1	14.9

AM—PERCENT BY HOUR—PM

100	200	300	400	500	600	700	800	900	1000	1100	1200	1300	1400	1500	1600	1700	1800	1900	2000	2100	2200	2300	2400
1.4	0.9	0.5	0.4	0.4	0.7	1.5	3.1	3.5	3.6	4.1	5.1	6	5.8	6.2	7.6	9.8	11.1	7.9	6	5.1	4.3	3	2

PARKS HIGHWAY AT LATHROP STREET

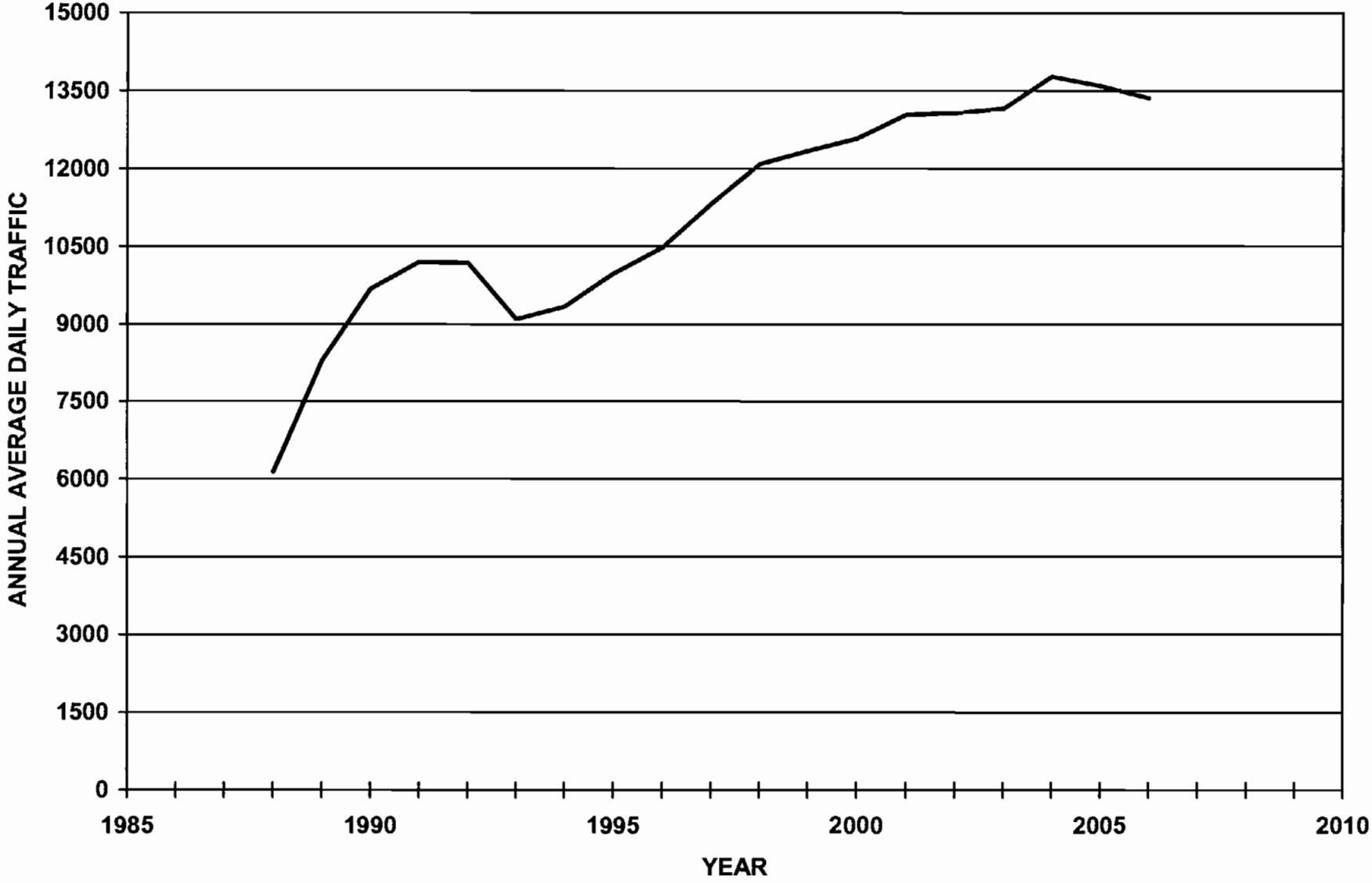

ALASKA DEPARTMENT OF TRANSPORTATION AND PUBLIC FACILITIES
FIXED RECORDER REPORT 2006

Site 10700035 **Direction (Combined)** **ROUTE 170000** **MPOINT 322.1**

Parks Highway at Lathrop

MON	MADT	%	6-10	10-6	MON	TUE	WED	THU	FRI	WKDY	SAT	SUN
JAN	10953	82.0	90.8	9.4	104.1	115.3	113.8	112.9	112.3	111.7	78.3	63.2
FEB	11889	89.0	91.3	8.7	107.1	110.9	112.4	112.9	114.4	111.5	79.9	62.3
MAR	12411	92.9	91.3	8.7	108.8	110.4	110.5	110.5	114.0	110.8	80.4	65.8
APR	13428	100.5	91.4	8.6	108.5	109.0	112.1	111.7	113.0	110.9	82.4	63.4
MAY	14625	109.5	90.8	9.2	98.5	113.6	112.6	113.0	115.7	110.7	82.9	63.7
JUN	15275	114.4	89.8	10.2	109.8	109.9	109.5	112.4	112.3	110.8	82.2	63.9
JUL	14852	111.2	89.1	10.9	108.1	101.4	114.6	114.7	114.3	110.6	81.4	65.6
AUG	14794	110.8	90.3	9.7	109.0	110.8	112.1	111.1	111.1	110.8	81.2	64.7
SEP	14288	107.0	91.6	8.4	98.9	112.1	112.6	114.5	114.9	110.6	62.8	64.1
OCT	13598	101.8	91.8	8.2	108.1	109.7	112.6	112.1	115.1	111.5	81.9	60.6
NOV	12004	89.9	91.2	8.8	114.3	115.7	115.8	103.8	107.1	111.3	79.8	63.4
DEC	12172	91.1	90.3	9.7	97.7	107.6	113.4	114.3	118.0	109.8	83.0	67.9
ANN	13357		90.8	9.2	108.1	110.5	112.7	112.0	113.4	110.9	81.4	64.1

HISTORICAL DATA

2006	13357
2005	13596
2004	13777
2003	13158
2002	13070
2001	13040
2000	12582
1999	12344
1998	12089
1997	11320
1996	10478
1995	9973
1994	9336
1993	9097
1992	10178
1991	10205
1990	9682
1989	8287
1988	6139

HIGHEST DAYS

1ST	2ND	3RD	4TH	5TH	6TH	7TH	8TH	9TH	10TH	AVG
18953	17914	17683	17591	17502	17476	17388	17362	17338	17304	17651
30-May	10-Jul	23-Jun	30-Jun	12-Jul	20-Jul	22-Jun	28-Jun	29-Jun	13-Jul	
141.9	134.1	132.4	131.7	131	130.8	130.2	130	129.8	129.6	132.1

HIGHEST HOURS

1ST	2ND	3RD	4TH	5TH	6TH	7TH	8TH	9TH	10TH	20TH	30TH	40TH	50TH	AVG
1880	1730	1698	1693	1667	1664	1657	1854	1654	1652	1633	1615	1601	1580	1695
16	18	18	18	18	18	18	18	18	18	18	18	18	18	
30-May	14-Jun	10-Jul	13-Jul	18-Jul	1-Jun	15-Aug	1-Aug	17-Jul	26-Sep	6-Jun	13-Sep	25-May	17-May	
14.1	13	12.7	12.7	12.5	12.5	12.4	12.4	12.4	12.4	12.2	12.1	12	11.8	12.7

AM—PERCENT BY HOUR—PM

100	200	300	400	500	600	700	800	900	1000	1100	1200	1300	1400	1500	1600	1700	1800	1900	2000	2100	2200	2300	2400
1.2	0.8	0.5	0.5	0.6	1.7	4.2	7.1	5.6	4.7	4.7	5.3	6.0	5.9	6.1	6.9	8.2	8.9	6.2	4.4	3.6	3.0	2.3	1.6

ALASKA DEPARTMENT OF TRANSPORTATION AND PUBLIC FACILITIES
FIXED RECORDER REPORT 2006

Site 10700035 **Direction (East Bound)** **ROUTE 170000** **MPOINT 322.1**

Parks Highway at Lathrop

MON	MADT	%	6-10	10-6	MON	TUE	WED	THU	FRI	WKDY	SAT	SUN
JAN	5570	82.1	90.2	9.8	103.9	115.0	113.5	112.4	112.4	111.4	78.7	64.1
FEB	8018	88.7	90.8	9.2	107.3	110.4	112.1	112.4	114.5	111.3	80.2	63.1
MAR	6313	93.1	90.8	9.2	108.1	110.3	110.3	110.7	113.5	110.6	80.7	66.5
APR	6838	100.8	91.0	9.0	108.4	109.0	112.3	111.3	112.5	110.7	83.1	63.4
MAY	7419	109.4	90.3	9.7	98.2	113.3	112.3	113.5	115.8	110.6	82.8	64.0
JUN	7753	114.3	89.0	11.0	109.2	110.2	109.4	112.7	113.1	110.9	82.0	63.4
JUL	7544	111.3	88.5	11.5	108.2	101.3	113.8	114.6	114.9	110.6	81.9	65.1
AUG	7525	111.0	69.6	10.4	108.2	110.8	111.8	111.0	111.8	110.7	81.9	64.5
SEP	7222	106.5	91.1	8.9	98.4	112.0	112.4	114.4	114.5	110.3	84.0	64.2
OCT	6877	101.4	91.3	8.7	107.9	109.6	112.3	112.0	114.2	111.2	82.7	61.3
NOV	6095	89.9	90.6	9.4	113.3	115.9	115.4	103.6	106.6	111.0	80.8	64.4
DEC	6194	91.3	89.7	10.3	97.6	108.1	112.5	114.7	115.2	109.6	83.0	68.9
ANN	6781		90.2	9.8	105.7	110.5	112.3	111.9	113.3	110.7	81.8	64.4

HISTORICAL DATA

2006	8781
2005	7298
2004	7031
2003	6983
2002	6714
2001	6669
2000	6423
1999	6295
1998	6171
1997	5770
1998	5330
1995	5048
1994	4752
1993	4674
1992	5177
1991	5109
1990	4882
1989	4179
1988	2993

HIGHEST DAYS

1ST	2ND	3RD	4TH	5TH	6TH	7TH	8TH	9TH	10TH	AVG
9531	9087	9081	8999	8904	8880	8872	8815	8808	8801	8978
30-May	10-Jul	30-Jun	23-Jun	22-Jun	20-Jul	28-Jul	29-Jun	12-Jul	21-Jul	
140.6	134	133.9	132.7	131.3	131	130.8	130	129.9	129.8	132.4

HIGHEST HOURS

1ST	2ND	3RD	4TH	5TH	6TH	7TH	8TH	9TH	10TH	20TH	30TH	40TH	50TH	AVG
928	862	854	851	847	846	838	836	835	835	810	802	794	785	853
18	18	18	18	18	16	18	18	18	18	18	18	18	18	
30-May	15-Aug	13-Jul	18-Jul	8-Jun	10-Jul	5-Jul	17-Jul	21-Sep	1-Aug	1-Jun	25-Jul	9-Aug	15-May	
13.7	12.7	12.6	12.5	12.5	12.5	12.4	12.3	12.3	12.3	11.9	11.8	11.7	11.6	12.6

AM—PERCENT BY HOUR—PM

100	200	300	400	500	600	700	800	900	1000	1100	1200	1300	1400	1500	1600	1700	1800	1900	2000	2100	2200	2300	2400
1.3	1.0	0.6	0.4	0.5	2.1	4.6	6.7	5.7	4.5	4.5	5.0	5.9	5.9	6.1	6.9	8.0	8.7	6.3	4.6	3.7	3.1	**2.3**	1.6

ALASKA DEPARTMENT OF TRANSPORTATION AND PUBLIC FACILITIES
FIXED RECORDER REPORT 2006

Site 10700035 **Direction (West Bound)** **ROUTE 170000** **MPOINT 322.1**

Parks Highway at Lathrop

MON	MADT	%	6-10	10-6	MON	TUE	WED	THU	FRI	WKDY	SAT	SUN
JAN	5383	81.8	91.0	9.0	104.2	115.6	114.1	113.5	112.3	111.9	78.0	62.3
FEB	5871	89.3	91.8	8.2	106.9	111.5	112.8	113.3	114.4	111.8	79.5	61.6
MAR	6099	92.7	91.9	8.1	109.1	110.5	110.7	110.2	114.8	111.0	80.0	65.0
APR	6591	100.2	91.8	8.2	108.8	109.0	111.8	112.0	113.5	111.0	81.6	63.5
MAY	7208	109.6	91.3	8.7	98.8	113.8	113.0	112.5	115.6	110.7	82.9	63.4
JUN	7523	114.4	90.7	9.3	110.4	109.5	109.7	112.1	111.5	110.6	82.5	64.4
JUL	7309	111.1	89.6	10.4	108.0	101.4	115.3	114.7	113.7	110.6	80.9	66.0
AUG	7269	110.5	91.1	8.9	109.9	110.8	112.3	111.2	110.3	110.9	80.6	64.9
SEP	7066	107.4	92.0	8.0	99.4	112.3	112.8	114.6	115.2	110.9	81.7	64.1
OCT	6719	102.2	92.3	7.7	108.2	109.8	112.9	112.2	116.0	111.8	81.1	59.8
NOV	5909	89.8	91.8	8.2	115.2	115.6	116.3	104.1	107.6	111.8	78.7	62.4
DEC	5977	90.9	91.0	9.0	97.9	107.1	114.3	113.9	116.7	110.0	83.1	67.0
ANN	6577		91.4	8.6	106.4	110.6	113.0	112.0	113.5	111.1	80.9	83.7

HISTORICAL DATA

2006	6577
2005	6297
2004	6746
2003	6176
2002	6355
2001	6371
2000	6159
1999	8050
1998	5917
1997	5550
1996	5147
1995	4925
1994	4584
1993	4424
1992	5002
1991	5097
1990	4800
1989	4108
1986	3161

HIGHEST DAYS

1ST	2ND	3RD	4TH	5TH	6TH	7TH	8TH	9TH	10TH	AVG
9422	8827	8694	8664	8596	8582	8571	8523	8511	8510	8692
30-May	10-Jul	12-Jul	23-Jun	28-Jul	26-Jun	13-Jul	29-Jun	11-Jul	30-Jun	
143.3	134.2	132.2	132	130.7	130.5	130.3	129.6	129.4	129.4	132.2

HIGHEST HOURS

1ST	2ND	3RD	4TH	5TH	6TH	7TH	8TH	9TH	10TH	20TH	30TH	40TH	50TH	AVG
952	898	878	854	852	849	849	848	846	845	833	823	809	795	867
18	18	18	18	18	18	18	18	18	18	18	18	18	18	
30-May	14-Jun	4-Oct	1-Jun	10-Jul	12-Jul	15-Jun	12-Jun	25-May	26-Sep	19-Jun	23-May	19-Jul	14-Sep	
14.5	13.7	13.3	13	13	12.9	12.9	12.9	12.9	12.8	12.7	12.5	12.3	12.1	13.2

AM—PERCENT BY HOUR—PM

100	200	300	400	500	600	700	800	900	1000	1100	1200	1300	1400	1500	1600	1700	1800	1900	2000	2100	2200	2300	2400
1.1	0.6	0.5	0.5	0.7	1.3	3.7	7.4	5.5	5.0	4.9	5.7	6.2	5.9	6.0	7.0	8.3	9.1	6.1	4.3	3.5	2.8	2.2	1.7

RICHARDSON HIGHWAY AT GULKANA AIRFIELD

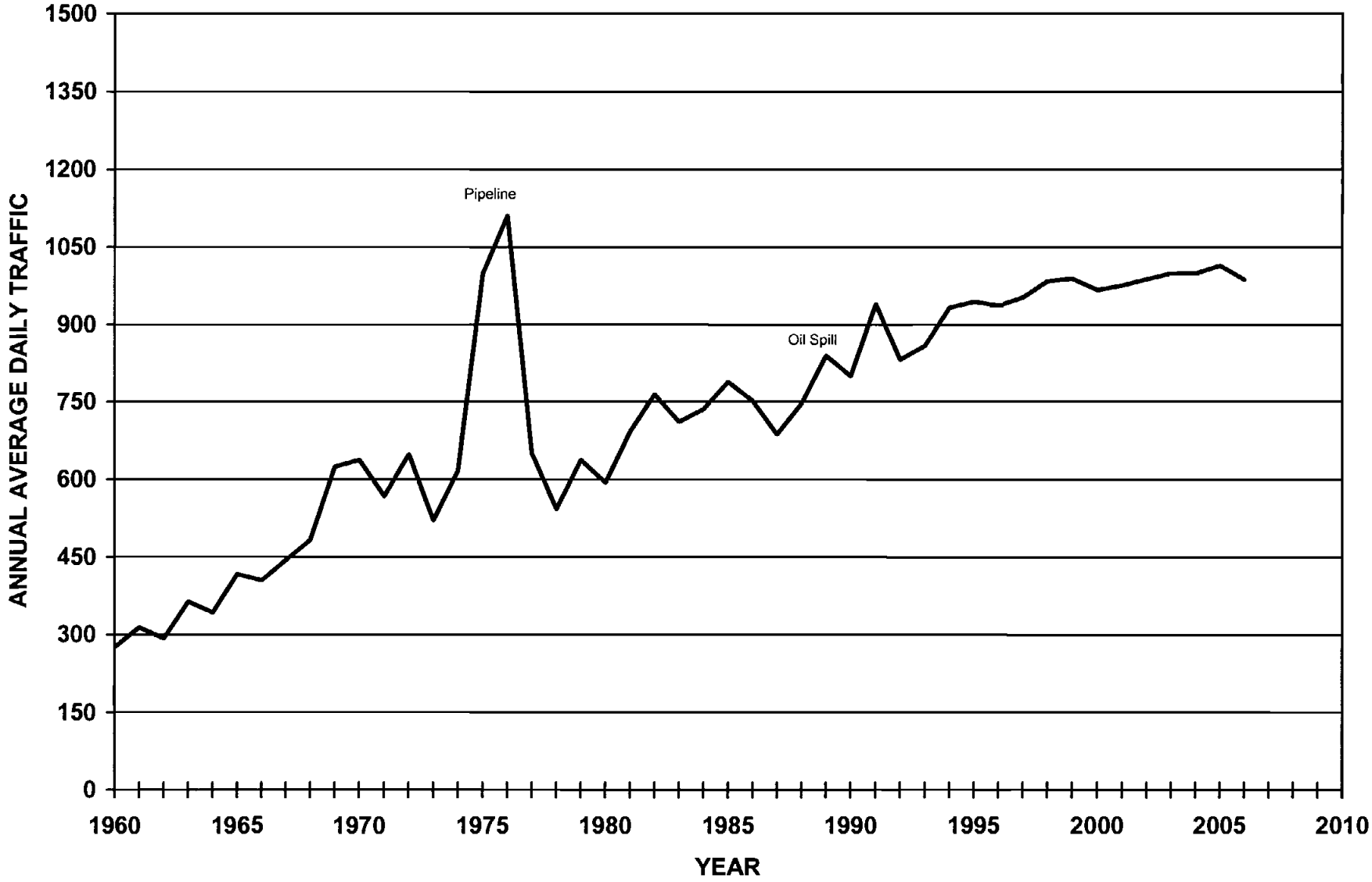

ALASKA DEPARTMENT OF TRANSPORTATION AND PUBLIC FACILITIES
FIXED RECORDER REPORT 2006

Site 10100071 **Direction (Combined)** **ROUTE 190000** **MPOINT 120.798**

Richardson Highway at Gulkana Airfield

MON	MADT	%	6-10	10-6	MON	TUE	WED	THU	FRI	WKDY	SAT	SUN
JAN	511	51.8	91.4	8.6	98.8	103.8	104.7	102.7	109.7	103.9	102.9	76.9
FEB	526	53.3	91.4	8.6	101.4	102.9	108.0	107.6	111.1	106.2	87.2	81.9
MAR	634	64.2	92.5	7.5	98.7	101.5	106.0	103.0	114.5	104.7	88.0	90.4
APR	822	83.3	91.3	8.7	92.9	92.4	103.1	109.2	107.9	101.1	92.8	101.6
MAY	1069	108.3	91.2	8.8	99.7	95.0	100.0	98.1	114.8	101.5	103.8	88.9
JUN	1655	167.7	89.9	10.1	93.8	91.8	99.4	102.0	114.4	100.3	100.3	98.1
JUL	1804	182.8	90.6	9.4	96.1	97.6	98.7	98.8	105.2	99.8	102.1	99.7
AUG	1584	160.5	91.9	8.1	96.8	96.6	97.6	102.6	110.2	100.8	97.4	98.9
SEP	1258	127.5	92.6	7.4	103.2	96.5	96.4	98.4	111.1	101.1	99.4	94.9
OCT	797	80.7	93.3	6.7	97.8	98.0	105.1	107.9	108.3	103.4	93.5	89.2
NOV	653	66.2	92.5	7.5	100.1	102.7	110.2	101.9	103.9	103.8	95.5	85.0
DEC	531	53.8	91.3	8.7	92.0	101.5	107.2	109.2	115.2	105.0	93.0	81.9
ANN	967		91.7	8.3	97.8	98.4	103.0	103.4	110.5	102.6	96.2	90.6

HISTORICAL DATA	
2006	987
2005	1014
2004	999
2003	999
2002	988
2001	976
2000	967
1999	989
1998	984
1997	953
1996	937
1995	945
1994	933
1993	859
1992	832
1991	940
1990	800
1989	840
1988	747
1987	688
1986	752
1985	789
1984	736
1983	712
1982	765
1981	693

HIGHEST DAYS

1ST	2ND	3RD	4TH	5TH	6TH	7TH	8TH	9TH	10TH	AVG
2402	2317	2177	2126	2101	2066	2059	2045	2021	1965	2130
1-Jul	30-Jun	2-Jul	3-Jul	16-Jun	14-Jul	4-Jul	17-Jun	23-Jun	18-Jun	
243.4	234.8	220.6	215.4	212.9	209.3	208.8	207.2	204.8	201.1	215.8

HIGHEST HOURS

1ST	2ND	3RD	4TH	5TH	6TH	7TH	8TH	9TH	10TH	20TH	30TH	40TH	50TH	AVG
222	211	201	198	196	195	195	187	187	186	178	173	170	188	198
13	15	13	13	17	14	14	16	14	15	17	14	14	17	
9-Apr	1-Jul	1-Jul	4-Jul	1-Jul	23-Jul	9-Apr	4-Sep	4-Jul	3-Jul	14-Jul	1-Jul	21-Jun	5-Sep	
22.5	21.4	20.4	20.1	19.9	19.8	19.8	18.9	18.9	18.8	18	17.5	17.2	16.8	20.1

AM——PERCENT BY HOUR——PM

100	200	300	400	500	600	700	800	900	1000	1100	1200	1300	1400	1500	1600	1700	1800	1900	2000	2100	2200	2300	2400
1.1	0.7	0.5	0.4	0.5	1.3	2.2	4.2	4.1	4.8	5.7	6.8	7.4	7.6	7.7	7.8	8.2	7.8	5.9	4.5	3.7	3.1	2.3	1.7

ALASKA DEPARTMENT OF TRANSPORTATION AND PUBLIC FACILITIES
FIXED RECORDER REPORT 2006

Site 10100071 **Direction (North Bound)** **ROUTE 190000** **MPOINT 120.798**

Richardson Highway at Gulkana Airfield

MON	MADT	%	6-10	10-6	MON	TUE	WED	THU	FRI	WKDY	SAT	SUN
JAN	258	52.4	92.0	8.0	98.2	101.2	105.7	98.4	107.6	102.2	108.8	79.3
FEB	260	52.8	91.9	8.1	100.8	100.1	112.0	106.8	109.0	105.7	89.0	81.6
MAR	312	63.4	92.9	7.1	97.2	100.3	107.9	106.0	114.1	105.1	88.3	86.6
APR	405	82.3	91.0	9.0	94.8	92.8	113.5	114.5	109.3	104.9	90.5	84.9
MAY	482	98.0	90.9	9.1	104.1	95.1	100.0	95.5	110.3	101.0	100.3	94.7
JUN	787	160.0	90.2	9.8	94.4	92.4	98.7	98.4	109.5	98.7	101.9	104.2
JUL	918	186.6	91.1	8.9	101.8	101.6	97.7	95.1	100.7	99.4	100.1	103.4
AUG	829	168.5	92.6	7.4	102.3	98.8	98.9	98.5	102.0	100.1	95.9	104.0
SEP	650	132.1	93.0	7.0	102.9	100.3	96.4	98.1	110.8	101.7	99.5	91.6
OCT	408	82.9	93.7	6.3	99.0	96.0	105.4	106.4	107.6	102.9	94.9	90.4
NOV	332	67.5	93.2	6.8	99.5	101.1	108.9	100.7	104.3	102.9	100.1	85.5
DEC	267	54.3	91.5	8.5	91.2	98.4	108.0	107.8	115.7	104.2	96.6	83.1
ANN	492		92.0	8.0	98.8	98.2	104.4	102.2	108.4	102.4	97.2	90.8

HISTORICAL DATA

2006	492
2005	502
2004	495
2003	495
2002	492
2001	484
2000	481
1999	492
1998	488
1997	482
1996	465
1995	470
1994	465
1993	451
1992	500

HIGHEST DAYS

1ST	2ND	3RD	4TH	5TH	6TH	7TH	8TH	9TH	10TH	AVG
1156	1077	1065	1064	1056	1047	1017	1014	979	969	1044
4-Jul	3-Jul	2-Jul	1-Jul	30-Jun	16-Jun	4-Sep	17-Jun	14-Jul	5-Sep	
235	218.9	218.5	216.3	214.6	212.8	206.7	206.1	199	197	212.2

HIGHEST HOURS

1ST	2ND	3RD	4TH	5TH	6TH	7TH	8TH	9TH	10TH	20TH	30TH	40TH	50TH	AVG
128	121	121	120	111	109	106	104	104	103	97	91	89	87	113
13	16	14	14	13	15	18	14	14	15	14	15	13	18	
4-Jul	4-Jul	4-Jul	23-Jul	1-Jul	4-Jul	4-Sep	30-Jul	16-Jul	16-Jul	9-Jul	12-Jul	24-Jul	30-Aug	
26	24.8	24.6	24.4	22.6	22.2	21.5	21.1	21.1	20.9	19.7	18.5	18.1	17.7	23

AM—PERCENT BY HOUR—PM

100	200	300	400	500	600	700	800	900	1000	1100	1200	1300	1400	1500	1600	1700	1800	1900	2000	2100	2200	2300	2400
1	0.7	0.5	0.5	0.5	0.9	2	3.1	3.9	4.9	5.8	6.5	7.4	7.8	7.8	7.9	8.4	8.3	6.1	4.6	4	3.4	2.4	1.7

ALASKA DEPARTMENT OF TRANSPORTATION AND PUBLIC FACILITIES
FIXED RECORDER REPORT 2006

Site 10100071 **Direction (South Bound)** **ROUTE 190000** **MPOINT 120.798**

Richardson Highway at Gulkana Airfield

MON	MADT	%	6-10	10-6	MON	TUE	WED	THU	FRI	WKDY	SAT	SUN
JAN	253	51.1	90.7	9.3	99.4	106.5	103.7	107.0	112.0	105.7	96.8	74.4
FEB	267	53.9	91.0	9.0	101.6	105.2	103.7	107.9	112.6	106.2	85.1	81.8
MAR	322	65.1	92.0	8.0	100.2	102.6	104.2	100.1	115.0	104.4	83.7	94.0
APR	417	84.2	91.5	8.5	91.3	92.1	93.0	104.1	106.6	97.4	95.1	117.7
MAY	588	118.8	91.5	8.5	96.0	94.6	99.9	100.0	118.3	101.8	106.5	83.9
JUN	868	175.4	89.6	10.4	93.1	91.2	100.1	105.3	119.0	101.7	98.7	92.6
JUL	885	178.8	90.1	9.9	94.3	93.5	100.0	102.3	110.0	100.0	104.3	95.9
AUG	755	152.5	91.2	8.8	90.7	94.4	96.3	107.0	119.3	101.5	99.1	93.2
SEP	608	122.8	92.2	7.8	103.6	92.3	96.5	98.8	111.5	100.5	99.3	98.4
OCT	389	78.6	92.9	7.1	96.2	100.0	104.8	109.4	109.0	103.9	92.0	87.8
NOV	320	64.6	91.6	8.2	101.0	104.8	111.9	103.4	103.8	105.0	91.1	84.8
DEC	263	53.1	91.1	8.9	93.3	104.9	106.7	111.0	115.1	106.2	89.7	81.0
ANN	495		91.3	8.7	96.7	98.5	101.7	104.7	112.7	102.9	95.1	90.5

HISTORICAL DATA

2006	495
2005	512
2004	504
2003	504
2002	496
2001	492
2000	487
1999	497
1998	497
1997	471
1996	472
1995	475
1994	468
1993	408
1992	442

HIGHEST DAYS

1ST	2ND	3RD	4TH	5TH	6TH	7TH	8TH	9TH	10TH	AVG
1338	1261	1158	1147	1112	1087	1064	1049	1035	1033	1128
1-Jul	30-Jun	16-Jun	9-Apr	2-Jul	14-Jul	23-Jun	3-Jul	15-Jun	13-Jul	
270.3	254.7	233.9	231.7	224.6	219.6	214.9	211.9	209.1	208.7	227.9

HIGHEST HOURS

1ST	2ND	3RD	4TH	5TH	6TH	7TH	8TH	9TH	10TH	20TH	30TH	40TH	50TH	AVG
204	161	143	125	123	113	109	109	104	103	94	91	89	86	129
13	14	12	15	15	17	18	17	12	18	14	16	16	16	
9-Apr	9-Apr	9-Apr	1-Jul	9-Apr	1-Jul	30-Jun	15-Jun	1-Jul	1-Jul	1-Jul	29-Jun	16-Jun	13-Jun	
41.2	32.5	28.9	25.3	24.8	22.8	22	22	21	20.8	19	18.4	18	17.4	26.1

AM——PERCENT BY HOUR——PM

100	200	300	400	500	600	700	800	900	1000	1100	1200	1300	1400	1500	1600	1700	1800	1900	2000	2100	2200	2300	2400
1.1	0.7	0.5	0.4	0.6	1.6	2.3	5.4	4.2	4.6	5.7	7	7.3	7.4	7.8	7.7	8.1	7.2	5.7	4.4	3.5	2.9	2.3	1.6

RICHARDSON HIGHWAY AT MOOSE CREEK

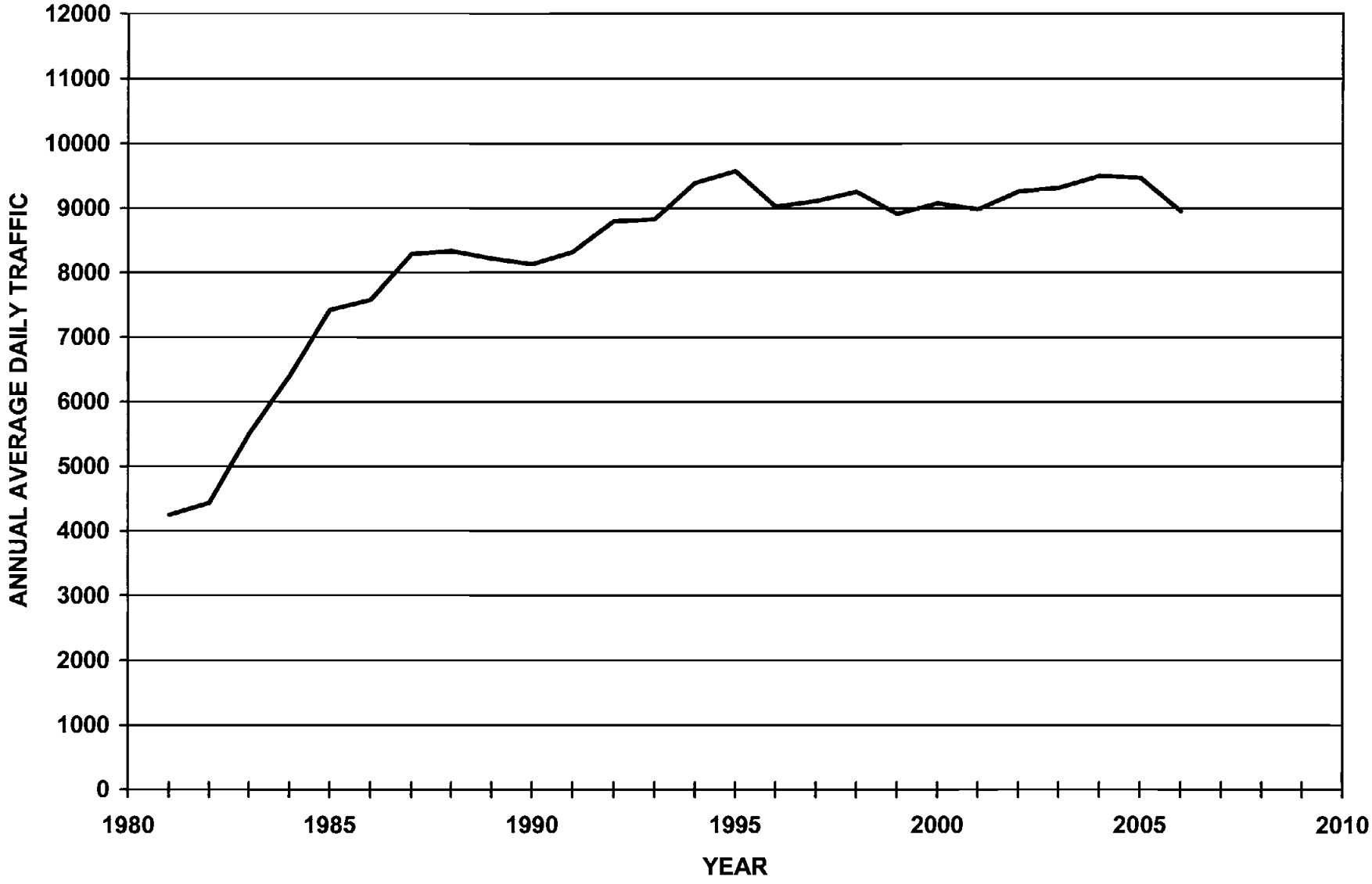

ALASKA DEPARTMENT OF TRANSPORTATION AND PUBLIC FACILITIES
FIXED RECORDER REPORT 2006

Site 11300062 **Direction (Combined)** **ROUTE 190000** **MPOINT 346.519**

Richardsond Highway at Moose Creek

MON	MADT	%	6-10	10-6	MON	TUE	WED	THU	FRI	WKDY	SAT	SUN
JAN	7259	81.1	90.9	9.1	98.9	115.6	114.2	109.9	112.7	110.3	83.1	65.8
FEB	7769	86.8	91.4	8.6	102.3	110.3	112.1	108.6	114.5	109.6	84.9	67.3
MAR	8139	90.9	91.7	8.3	102.4	106.2	108.9	108.1	115.4	108.2	87.3	71.7
APR	8916	98.6	91.5	8.5	101.7	103.2	107.4	108.9	118.2	107.5	90.0	72.6
MAY	9832	109.8	91.0	9.0	98.5	105.5	106.8	108.4	113.7	106.8	90.8	76.2
JUN	10541	117.6	90.0	10.0	100.1	102.2	104.5	106.8	113.5	105.4	91.4	81.4
JUL	10894	119.5	89.4	10.6	101.1	99.9	106.2	106.6	113.6	105.5	92.5	79.9
AUG	10608	116.5	90.9	9.1	104.2	105.5	108.2	108.8	108.8	106.7	90.3	76.4
SEP	9889	110.5	92.0	8.0	96.6	107.1	107.7	108.6	114.6	106.9	89.0	76.3
OCT	8714	97.4	92.0	8.0	99.6	108.5	110.2	110.2	117.7	109.2	86.3	67.6
NOV	7456	83.3	91.4	8.6	111.0	115.8	117.4	104.2	105.0	110.7	80.0	68.4
DEC	7594	84.8	91.0	9.0	93.9	106.8	111.2	113.8	120.2	109.2	85.6	68.5
ANN	8951		91.1	8.9	100.9	107.2	109.4	108.6	113.8	108.0	87.6	72.5

HISTORICAL DATA

2006	8951
2005	9472
2004	9500
2003	9318
2002	9259
2001	8985
2000	9077
1999	8913
1998	9254
1997	9110
1996	9027
1995	9573
1994	9390
1993	8829
1992	8799
1991	8323
1990	8130
1989	8222
1988	8335
1987	8289
1986	7582
1985	7426
1984	6398
1983	5505
1982	4432
1981	4247

HIGHEST DAYS

1ST	2ND	3RD	4TH	5TH	6TH	7TH	8TH	9TH	10TH	AVG
12612	12516	12468	12237	12192	12055	12023	11955	11912	11877	12185
30-Jun	14-Jul	28-Jul	21-Jul	23-Jun	4-Aug	16-Jun	17-Aug	15-Sep	20-Jul	
140.9	139.8	139.3	136.7	136.2	134.7	134.3	133.6	133.1	132.7	136.1

HIGHEST HOURS

1ST	2ND	3RD	4TH	5TH	6TH	7TH	8TH	9TH	10TH	20TH	30TH	40TH	50TH	AVG
1158	1158	1149	1141	1127	1119	1112	1110	1099	1097	1073	1061	1049	1041	1127
17	18	18	17	18	18	18	18	18	18	18	18	17	17	
15-Sep	3-Aug	28-Aug	23-Jun	29-Aug	10-Aug	21-Aug	11-May	31-Aug	8-Sep	28-Jun	8-Aug	22-Jun	18-Sep	
12.9	12.9	12.8	12.7	12.6	12.5	12.4	12.4	12.3	12.3	12	11.9	11.7	11.6	12.6

AM——PERCENT BY HOUR——PM

100	200	300	400	500	600	700	800	900	1000	1100	1200	1300	1400	1500	1600	1700	1800	1900	2000	2100	2200	2300	2400
1	0.6	0.4	0.4	0.6	2	6.5	6.2	4	4.3	4.3	5.2	5.7	5.6	6.2	7.5	9.1	8.7	8.3	4.8	3.7	3.1	2.3	1.8

ALASKA DEPARTMENT OF TRANSPORTATION AND PUBLIC FACILITIES
FIXED RECORDER REPORT 2006

Site 11300062 **Direction (East Bound)** **ROUTE 190000** **MPOINT 346.519**

Richardsond Highway at Moose Creek

MON	MADT	%	6-10	10-6	MON	TUE	WED	THU	FRI	WKDY	SAT	SUN
JAN	3627	81.1	92.7	7.3	97.9	115.0	114.2	110.4	114.0	110.3	83.5	65.1
FEB	3888	86.9	93.2	6.8	101.9	110.5	111.4	108.9	115.5	109.6	84.6	67.2
MAR	4063	90.9	93.4	6.6	102.1	106.2	109.1	108.5	115.4	108.3	87.0	71.8
APR	4451	99.6	93.3	6.7	101.3	102.9	106.9	108.2	115.6	107.0	90.1	74.8
MAY	4911	109.9	92.8	7.2	99.9	105.5	107.0	108.8	112.4	108.7	89.7	76.6
JUN	5273	118.0	91.8	8.2	100.9	102.5	104.7	105.5	110.2	104.8	90.8	85.5
JUL	5347	119.6	90.8	9.2	101.3	102.5	106.1	105.7	110.6	105.2	89.9	83.9
AUG	5260	118.1	92.6	7.4	104.8	105.3	105.9	107.6	106.7	106.1	89.7	80.1
SEP	4934	110.4	93.6	6.4	98.7	107.2	107.3	108.6	113.1	107.0	87.2	77.9
OCT	4349	97.3	93.8	6.2	98.9	108.2	110.0	110.7	116.8	109.3	85.6	67.8
NOV	3724	83.3	93.4	6.6	110.3	115.3	117.7	104.6	106.5	110.9	79.7	85.7
DEC	3794	84.9	92.9	7.1	93.6	107.2	110.9	114.5	121.0	109.4	85.2	67.4
ANN	4470		92.9	7.1	101.0	107.4	109.3	108.5	113.3	107.9	86.9	73.7

HISTORICAL DATA

2006	4470
2005	4733
2004	4746
2003	4657
2002	4624
2001	4485
2000	4533
1999	4451
1998	4624
1997	4553
1996	4511
1995	4784
1994	4689
1993	4406
1992	4393
1991	4160
1990	4064
1989	4108
1988	4146
1987	4115
1986	3788
1985	3707
1984	3211
1983	2844

HIGHEST DAYS

1ST	2ND	3RD	4TH	5TH	6TH	7TH	8TH	9TH	10TH	AVG
6107	6000	5968	5952	5926	5926	5919	5908	5882	5843	5943
14-Jul	28-Jul	30-Jun	23-Jun	17-Aug	21-Jul	16-Jun	15-Sep	4-Aug	20-Jul	
136.6	134.2	133.5	133.2	132.6	132.6	132.4	132.2	131.6	130.7	133

HIGHEST HOURS

1ST	2ND	3RD	4TH	5TH	6TH	7TH	8TH	9TH	10TH	20TH	30TH	40TH	50TH	AVG
783	772	769	755	747	742	728	723	721	713	699	694	685	676	745
18	18	17	18	17	17	17	17	18	18	17	17	16	17	
3-Aug	28-Aug	23-Jun	11-May	13-Oct	15-Sep	22-Aug	11-Oct	29-Aug	30-Aug	19-Jul	18-Oct	31-Jul	26-Apr	
17.5	17.3	17.2	16.9	16.7	16.6	16.3	16.2	16.1	16	15.6	15.5	15.3	15.1	16.7

AM——PERCENT BY HOUR——PM

100	200	300	400	500	600	700	800	900	1000	1100	1200	1300	1400	1500	1600	1700	1800	1900	2000	2100	2200	2300	2400
1	0.5	0.4	0.3	0.4	1	3	4.4	4.1	4.3	4.8	5.9	6.1	5.9	6.6	9.1	11.4	10.2	6.4	4.5	3.4	2.7	2	1.6

ALASKA DEPARTMENT OF TRANSPORTATION AND PUBLIC FACILITIES
FIXED RECORDER REPORT 2006

Site 11300062 **Direction (West Bound)** **ROUTE 190000** **MPOINT 346.519**

Richardsond Highway at Moose Creek

MON	MADT	%	6-10	10-6	MON	TUE	WED	THU	FRI	WKDY	SAT	SUN
JAN	3632	81.1	89.1	10.9	99.9	116.2	114.2	109.3	111.4	110.2	82.7	66.4
FEB	3864	86.7	89.6	10.4	102.6	110.2	112.7	108.2	113.5	109.4	85.2	67.4
MAR	4075	90.9	90.0	10.0	102.8	106.3	108.8	107.8	115.3	108.2	87.6	71.6
APR	4464	99.6	89.7	10.3	102.1	103.5	107.8	109.5	116.6	107.9	90.0	70.5
MAY	4921	109.8	89.3	10.7	97.2	105.5	106.6	108.1	115.0	106.5	91.9	75.8
JUN	5288	117.8	88.3	11.7	99.4	102.0	104.4	108.1	116.8	106.1	92.0	77.2
JUL	5347	119.3	88.1	11.9	101.0	97.4	106.3	107.6	116.6	105.8	95.0	76.0
AUG	5328	118.9	89.3	10.7	103.6	105.6	108.6	109.7	110.9	107.3	90.8	72.7
SEP	4955	110.6	00.4	9.6	94.6	107.0	108.2	108.7	116.1	106.9	90.9	74.6
OCT	4366	97.4	90.3	9.7	100.2	108.8	110.4	109.8	116.6	109.2	86.9	67.4
NOV	3732	83.3	89.4	10.6	111.8	116.4	117.1	103.8	103.8	110.5	80.2	67.2
DEC	3801	84.8	89.1	10.9	94.2	106.4	111.5	113.0	119.4	108.9	85.9	69.6
ANN	4481		89.4	10.8	100.8	107.1	109.6	108.6	114.3	108.1	88.3	71.4

HISTORICAL DATA

2006	4481
2005	4740
2004	4754
2003	4662
2002	4636
2001	4500
2000	4545
1999	4462
1995	4631
1997	4558
1996	4516
1995	4790
1994	4701
1993	4423
1992	4406
1991	4163
1990	4066
1989	4116
1988	4190
1987	4175
1986	3794
1985	3719
1984	3184
1983	2661

HIGHEST DAYS

1ST	2ND	3RD	4TH	5TH	6TH	6TH	7TH	8TH	9TH	10TH	AVG
6644	6468	6409	8311	8240	6173	8104	6085	6034	6029	6250	
30-Jun	26-Jul	14-Jul	21-Jul	23-Jun	4-Aug	16-Jun	31-Aug	20-Jul	17-Aug		
148.3	144.3	143	140.8	139.3	137.8	138.2	135.8	134.7	134.5	139.5	

HIGHEST HOURS

1ST	2ND	3RD	4TH	5TH	6TH	7TH	8TH	9TH	10TH	20TH	30TH	40TH	50TH	AVG
839	824	615	812	810	802	799	791	789	782	741	715	701	689	806
7	7	7	7	7	7	7	7	7	7	7	7	7	7	
11-Sep	24-Aug	22-Aug	29-Aug	13-Sep	7-Sep	6-Sep	12-Sep	23-Aug	30-Aug	15-Sep	19-May	12-May	6-Jul	
18.7	18.4	18.2	18.1	18.1	17.9	17.8	17.7	17.8	17.5	16.5	16	15.6	15.4	16

AM—PERCENT BY HOUR—PM

100	200	300	400	500	600	700	800	900	1000	1100	1200	1300	1400	1500	1600	1700	1800	1900	2000	2100	2200	2300	2400
1.1	0.7	0.5	0.4	0.8	3	10	7.9	3.9	4.2	3.9	4.5	5.3	5.7	5.7	5.9	8.7	7.2	6.2	4.7	4.1	3.5	2.6	1.6

RICHARDSON HIGHWAY AT 3 MILE

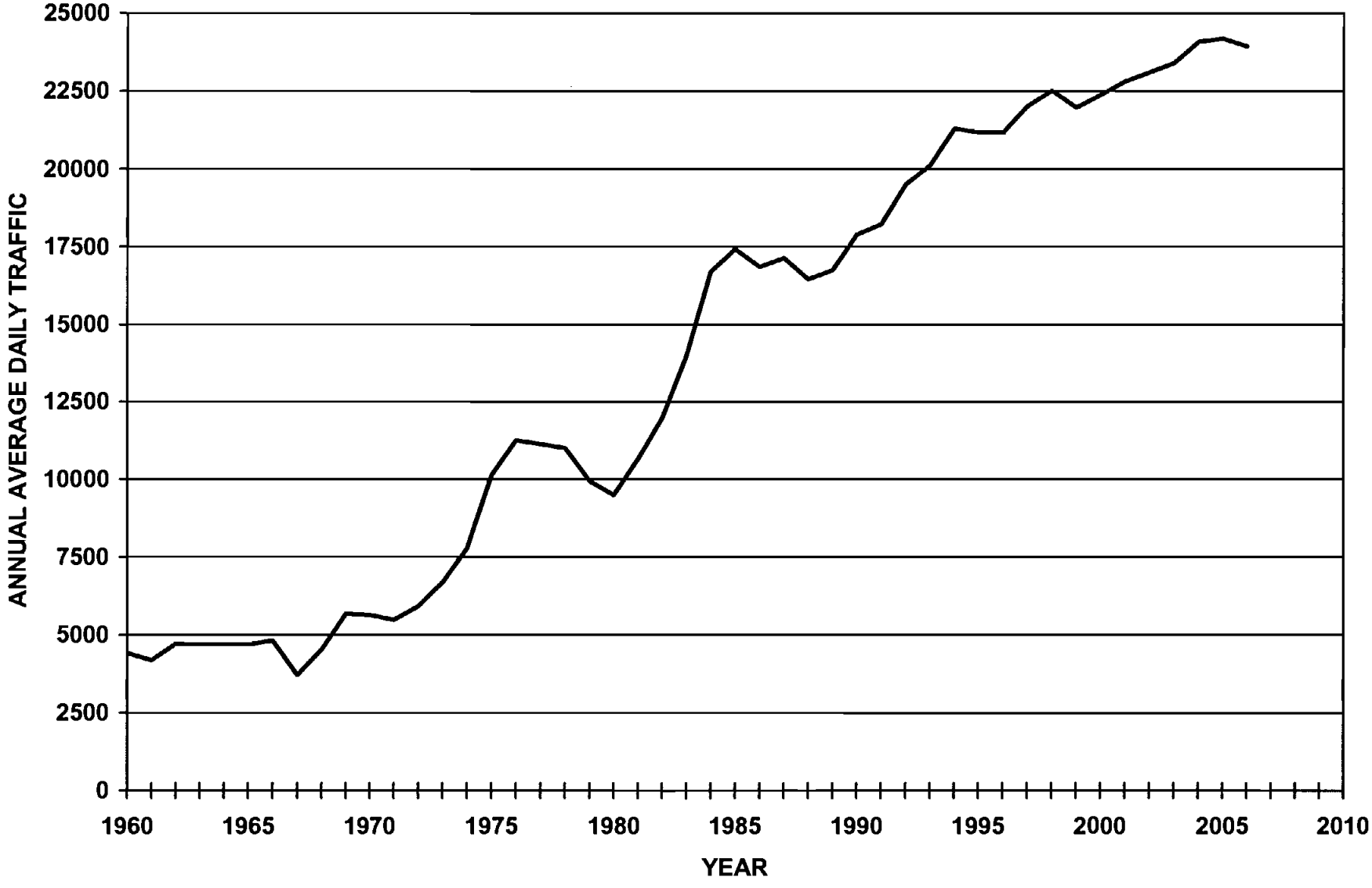

ALASKA DEPARTMENT OF TRANSPORTATION AND PUBLIC FACILITIES
FIXED RECORDER REPORT 2006

Site 10400062 **Direction (Combined)** **ROUTE 190000** **MPOINT 359.837**

Richardsond Highway at 3 Mile

MON	MADT	%	6-10	10-6	MON	TUE	WED	THU	FRI	WKDY	SAT	SUN
JAN	19598	81.9	91.0	9.0	102.2	110.2	107.3	106.2	112.0	107.6	92.5	69.6
FEB	20656	87.1	91.4	8.6	102.7	105.5	106.6	106.2	114.6	107.1	95.6	68.9
MAR	21393	89.4	91.3	8.7	100.9	102.9	104.5	106.4	113.5	105.6	96.8	75.0
APR	23077	96.4	91.1	8.9	106.1	103.3	103.6	108.7	108.9	106.1	96.6	72.7
MAY	24971	104.3	92.5	7.5	97.5	104.1	104.1	106.1	114.8	105.3	97.6	75.8
JUN	27254	113.9	90.3	9.7	101.3	101.9	104.6	107.1	112.3	105.4	95.4	77.5
JUL	27069	113.1	92.1	7.9	103.3	103.9	105.1	106.6	112.4	106.3	93.2	75.6
AUG	27495	114.9	91.7	8.3	104.0	104.8	104.8	106.0	110.1	105.9	95.3	75.1
SEP	26008	108.7	91.9	8.1	94.0	106.5	106.7	107.4	115.3	106.0	96.4	73.6
OCT	24997	104.4	92.0	8.0	102.6	103.3	105.1	106.5	114.2	106.3	97.6	70.6
NOV	21935	91.6	91.3	8.7	105.4	107.7	108.6	98.8	111.5	106.4	95.4	72.6
DEC	22550	94.2	90.6	9.4	91.4	103.8	106.1	107.5	115.6	104.9	99.0	76.5
ANN	23934		91.4	8.6	101.0	104.8	105.6	106.1	112.9	106.1	96.0	73.6

HISTORICAL DATA

2006	23934
2005	24188
2004	24090
2003	23403
2002	23102
2001	22812
2000	22379
1999	21967
1998	22516
1997	22017
1996	21166
1995	21174
1994	21298
1993	20116
1992	19517
1991	18223
1990	17893
1989	16748
1988	16460
1987	17137
1986	16855
1985	17426
1984	16698
1983	13986
1982	11976
1981	10665

HIGHEST DAYS

1ST	2ND	3RD	4TH	5TH	6TH	7TH	8TH	9TH	10TH	AVG
31769	30957	30798	30415	30302	30277	30155	30146	29844	29791	30446
30-Jun	23-Jun	1-Sep	7-Jul	29-Sep	25-Aug	16-Jun	21-Jun	8-Sep	28-Jun	
132.7	129.3	128.7	127.1	126.6	126.5	126	126	124.7	124.5	127.2

HIGHEST HOURS

1ST	2ND	3RD	4TH	5TH	6TH	7TH	8TH	9TH	10TH	20TH	30TH	40TH	50TH	AVG
3662	3610	3608	3590	3535	3518	3430	3175	2976	2941	2902	2830	2800	2751	3405
18	8	8	8	8	18	8	8	18	18	18	18	18	18	
4-Jul	3-May	2-May	6-Jul	4-May	3-Jul	7-Jul	1-May	29-Aug	28-Aug	22-Sep	19-Oct	28-Jun	15-Sep	
15.3	15.1	15.1	15	14.8	14.7	14.3	13.3	12.4	12.3	12.1	11.8	11.7	11.5	14.2

AM—PERCENT BY HOUR—PM

100	200	300	400	500	600	700	800	900	1000	1100	1200	1300	1400	1500	1600	1700	1800	1900	2000	2100	2200	2300	2400
1	0.7	0.5	0.4	0.7	1.6	4.2	6.7	5.1	4.6	4.7	5.1	5.6	5.9	6.3	7.1	8.5	9	6.7	4.7	3.8	3.3	2.3	1.6

ALASKA DEPARTMENT OF TRANSPORTATION AND PUBLIC FACILITIES
FIXED RECORDER REPORT 2006

Site 10400062 **Direction (East Bound)** **ROUTE 190000** **MPOINT 359.837**

Richardsond Highway at 3 Mile

MON	MADT	%	6-10	10-6	MON	TUE	WED	THU	FRI	WKDY	SAT	SUN
JAN	9825	81.0	90.4	9.6	102.5	110.2	107.3	106.1	111.1	107.4	91.9	70.9
FEB	10507	86.6	90.8	9.2	102.1	104.7	106.0	107.3	114.8	107.0	95.5	69.6
MAR	11052	91.1	90.9	9.1	102.4	105.2	104.6	105.0	112.5	105.9	95.7	74.6
APR	12185	100.4	91.0	9.0	101.9	103.4	105.9	106.9	112.3	106.1	97.2	72.4
MAY	13098	107.9	92.6	7.4	97.0	103.8	103.9	108.2	114.6	105.1	98.0	76.6
JUN	13753	113.3	89.2	10.8	102.4	103.7	105.6	106.6	111.5	106.0	94.1	76.1
JUL	13753	113.3	91.7	8.3	102.6	103.2	104.5	106.4	112.5	105.8	96.2	74.6
AUG	13733	113.1	90.9	9.1	103.7	104.9	105.1	106.3	110.3	106.1	95.0	74.7
SEP	13000	107.1	91.0	9.0	93.3	106.6	107.0	107.5	115.0	105.9	96.7	73.9
OCT	12495	102.9	90.8	9.2	102.3	103.2	105.4	106.6	113.3	106.2	97.6	71.6
NOV	10966	90.4	90.3	9.7	105.1	107.8	108.6	99.0	110.2	106.1	95.5	73.8
DEC	11273	92.9	89.2	10.8	91.1	103.7	106.2	107.5	114.8	104.7	98.9	77.8
ANN	12137		90.7	9.3	100.5	105.0	105.8	106.0	112.7	106.0	96.0	73.9

HISTORICAL DATA

2006	12137
2005	12074
2004	12026
2003	11628
2002	11570
2001	11357
2000	11135
1999	11199
1998	11464
1997	11195
1996	10755
1995	10658
1994	10593
1993	10016
1992	9770
1991	9153
1990	8832
1989	8259
1988	8300
1987	8479
1986	8313
1985	8682
1984	8275
1983	6837
1982	5814
1981	5300

HIGHEST DAYS

1ST	2ND	3RD	4TH	5TH	6TH	7TH	8TH	9TH	10TH	AVG
15964	15472	15467	15407	15154	15044	15042	15018	15008	14930	15251
30-Jun	7-Jul	23-Jun	1-Sep	25-Aug	16-Jun	22-Jun	29-Sep	5-May	29-Jun	
131.5	127.5	127.4	126.9	124.9	124	123.9	123.7	123.7	123	125.7

HIGHEST HOURS

1ST	2ND	3RD	4TH	5TH	6TH	7TH	8TH	9TH	10TH	20TH	30TH	40TH	50TH	AVG
1988	1974	1967	1963	1960	1932	1931	1919	1915	1914	1882	1840	1807	1740	1946
18	18	18	16	18	18	18	18	18	18	17	18	18	18	
28-Aug	29-Aug	26-Sep	11-Oct	3-Oct	2-Oct	5-Sep	8-Sep	25-Sep	12-Sep	17-Apr	24-Aug	31-Oct	9-Oct	
16.4	16.3	16.2	16.2	16.1	15.9	15.9	15.8	15.8	15.8	15.5	15.2	14.9	14.3	16

AM—PERCENT BY HOUR—PM

100	200	300	400	500	600	700	800	900	1000	1100	1200	1300	1400	1500	1600	1700	1800	1900	2000	2100	2200	2300	2400
1.3	0.9	0.6	0.4	0.5	1.1	2.5	3.2	3.2	3.1	3.6	4.4	5.2	5.8	6.5	8	10.4	11.4	8.1	5.9	5	4.3	2.8	1.9

ALASKA DEPARTMENT OF TRANSPORTATION AND PUBLIC FACILITIES
FIXED RECORDER REPORT 2006

Site 10400062 **Direction (West Bound)** **ROUTE 190000** **MPOINT 359.837**

Richardsond Highway at 3 Mile

MON	MADT	%	6-10	10-6	MON	TUE	WED	THU	FRI	WKDY	SAT	SUN
JAN	9773	82.8	91.6	8.4	102.0	110.1	107.4	106.3	112.9	107.7	93.0	68.4
FEB	10349	87.7	91.9	6.1	103.3	106.2	107.1	105.1	114.4	107.2	95.8	68.2
MAR	10341	87.7	91.6	8.4	99.3	100.5	104.5	107.8	114.6	105.3	97.9	75.4
APR	10892	92.3	91.2	8.8	110.6	103.2	101.0	110.7	105.1	106.2	98.3	72.9
MAY	11873	100.6	92.5	7.5	98.0	104.5	104.3	105.9	115.1	105.6	97.1	75.0
JUN	13501	114.4	91.3	8.7	100.2	100.1	103.6	107.5	113.0	104.9	96.7	78.9
JUL	13316	112.9	92.4	7.6	104.0	104.6	105.6	106.7	112.2	106.6	90.1	76.7
AUG	13761	116.6	92.5	7.5	104.3	104.7	104.4	105.7	109.9	105.8	95.5	75.5
SEP	13008	110.3	92.9	7.1	94.7	106.4	106.5	107.3	115.7	106.1	96.0	73.4
OCT	12502	106.0	93.1	6.9	102.9	103.4	104.9	106.4	115.1	106.5	97.7	69.5
NOV	10968	93.0	92.3	7.7	105.7	107.7	106.6	98.6	112.8	106.7	95.4	71.3
DEC	11279	95.6	92.0	8.0	91.6	103.9	106.1	107.5	116.4	105.1	99.2	75.2
ANN	11797		92.1	7.9	101.4	104.6	105.3	106.3	113.1	106.1	95.9	73.4

HISTORICAL DATA

2006	11797
2005	12114
2004	12064
2003	11775
2002	11532
2001	11456
2000	11244
1999	10767
1998	11052
1997	10822
1996	10411
1995	10550
1994	10705
1993	10101
1992	9747
1991	9071
1990	9071
1989	8478
1988	8155
1987	8707
1986	8560
1985	8602
1984	8426
1983	7150
1982	6151
1981	5367

HIGHEST DAYS

1ST	2ND	3RD	4TH	5TH	6TH	7TH	8TH	9TH	10TH	AVG
15805	15490	15391	15284	15247	15123	15111	15003	14951	14943	15235
30-Jun	23-Jun	1-Sep	29-Sep	21-Jun	25-Aug	16-Jun	28-Jun	8-Sep	7-Jul	
134	131.3	130.5	129.6	129.2	128.2	128.1	127.2	126.7	126.7	129.1

HIGHEST HOURS

1ST	2ND	3RD	4TH	5TH	6TH	7TH	8TH	9TH	10TH	20TH	30TH	40TH	50TH	AVG
1926	1919	1916	1914	1906	1887	1881	1878	1867	1866	1824	1803	1782	1759	1896
8	6	6	18	8	8	8	8	8	8	8	8	8	8	
27-Apr	28-Sep	3-Oct	3-Jul	2-Oct	29-Sep	17-Oct	27-Sep	26-Sep	6-Oct	30-Aug	7-Sep	25-Oct	14-Sep	
18.3	16.3	16.2	16.2	16.2	16	15.9	15.9	15.8	15.8	15.5	15.3	15.1	14.9	18.1

AM—PERCENT BY HOUR—PM

100	200	300	400	500	600	700	800	900	1000	1100	1200	1300	1400	1500	1600	1700	1800	1900	2000	2100	2200	2300	2400
0.7	0.5	0.4	0.5	0.8	2	5.8	10.4	7	6	5.7	6	6.1	6	6	6.3	6.5	6.5	5.3	3.5	2.6	2.3	1.8	1.2

TOK CUTOFF AT TOK JUNCTION

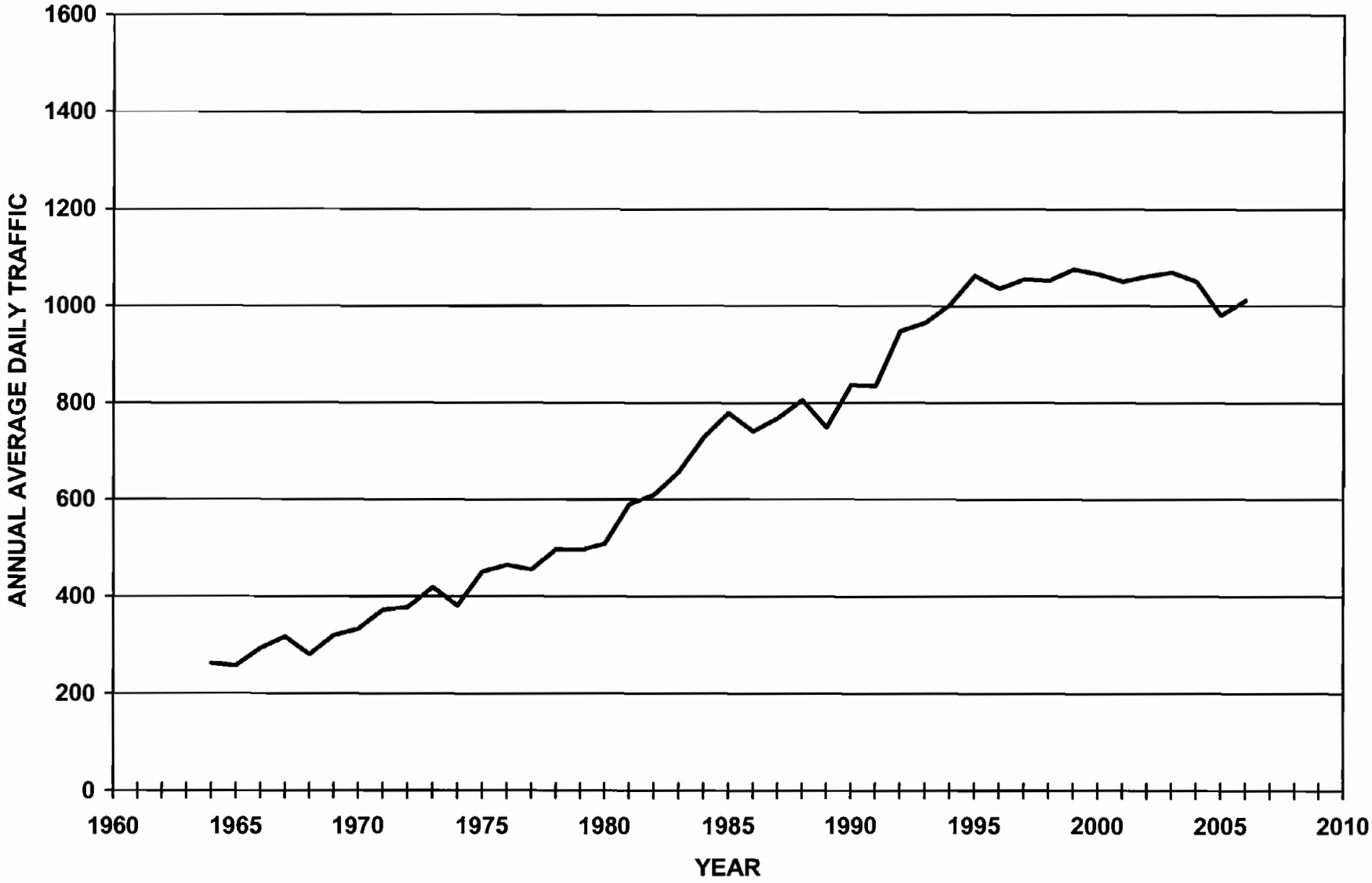

ALASKA DEPARTMENT OF TRANSPORTATION AND PUBLIC FACILITIES
FIXED RECORDER REPORT 2006

Site 10100046 **Direction (Combined)** **ROUTE 230000** **MPOINT 121.647**

Tok Cutoff At Tok Junction

MON	MADT	#####	6-Oct	MON	TUE	WED	THU	FRI	WKDY	SAT	SUN	
JAN	600	59.3	94.3	5.7	103.9	112.6	103.3	107.7	112.7	108.0	89.3	70.8
FEB	639	63.1	94.1	5.9	105.2	107.4	115.8	108.5	102.6	107.9	83.8	76.5
MAR	713	70.5	94.3	5.7	97.9	107.2	110.7	105.2	105.5	105.3	90.9	82.7
APR	852	84.2	93.7	6.3	105.4	105.2	105.0	110.0	104.6	106.0	69.5	80.6
MAY	1212	119.8	93.3	6.7	97.7	103.3	107.3	105.5	110.7	104.9	95.0	80.4
JUN	1569	155.0	92.1	7.9	105.0	100.5	101.7	102.0	107.5	103.3	102.3	80.7
JUL	1559	154.1	91.7	8.3	104.2	95.1	106.8	102.4	108.0	103.3	100.6	82.8
AUG	1524	150.6	92.1	7.9	106.1	105.7	106.0	104.0	102.7	104.9	94.4	81.6
SEP	1193	117.9	94.8	5.2	96.1	100.3	104.2	112.5	105.6	103.7	95.8	85.2
OCT	865	85.5	94.3	5.7	103.1	99.0	102.4	111.4	111.6	105.5	96.4	76.1
NOV	733	72.4	95.1	4.9	111.2	109.0	114.2	100.5	103.4	107.7	87.4	74.1
DEC	687	67.9	93.9	6.1	97.7	110.8	113.2	110.2	110.0	108.4	90.0	67.4
ANN	1012		93.6	6.4	102.8	104.7	107.6	106.7	107.1	105.7	93.0	78.2

HISTORICAL DATA

2006	1012
2005	981
2004	1051
2003	1070
2002	1062
2001	1051
2000	1065
1999	1076
1998	1053
1997	1056
1996	1036
1995	1063
1994	1003
1993	966
1992	949
1991	835
1990	837
1989	749
1988	806
1987	768
1986	741
1985	779
1984	729
1983	658
1982	610
1981	590

HIGHEST DAYS

1ST	2ND	3RD	4TH	5TH	6TH	7TH	8TH	9TH	10TH	AVG
1937	1808	1798	1780	1771	1770	1759	1753	1744	1742	1786
23-Jun	5-Jul	19-Jun	24-Jun	7-Jul	17-Jun	14-Jul	21-Aug	22-Jun	23-Aug	
191.4	178.7	177.7	175.9	175	174.9	173.8	173.2	172.1	172.1	176.5

HIGHEST HOURS

1ST	2ND	3RD	4TH	5TH	6TH	7TH	8TH	9TH	10TH	20TH	30TH	40TH	50TH	AVG
166	165	164	163	163	161	160	160	157	156	152	147	142	140	162
17	17	15	17	16	16	18	18	16	17	17	16	17	16	
30-Jun	30-Aug	24-Jun	14-Jul	23-Jun	24-Jul	5-Jul	23-Jun	13-Jun	14-Aug	23-Jun	20-Jul	9-Jun	15-Jul	
16.4	16.3	16.2	16.1	16.1	15.9	15.8	15.8	15.5	15.4	15	14.5	14	13.8	16

AM——PERCENT BY HOUR——PM

100	200	300	400	500	600	700	800	900	1000	1100	1200	1300	1400	1500	1600	1700	1800	1900	2000	2100	2200	2300	2400
0.6	0.5	0.4	0.3	0.5	1.2	2.7	3.9	5.1	5.4	5.9	6.5	7.3	7.4	7.5	8.1	7.9	7.8	6.2	4.6	3.7	3	2	1.3

ALASKA DEPARTMENT OF TRANSPORTATION AND PUBLIC FACILITIES
FIXED RECORDER REPORT 2006

Site 10100046 **Direction (East Bound)** **ROUTE 230000** **MPOINT 121.647**

Tok Cutoff At Tok Junction

MON	MADT	%	6-10	10-6	MON	TUE	WED	THU	FRI	WKDY	SAT	SUN
JAN	302	59.4	94.3	5.7	104.0	110.6	102.3	106.8	113.6	107.5	90.4	71.3
FEB	317	62.4	94.4	5.6	105.3	106.5	117.0	109.2	103.9	108.4	84.4	74.0
MAR	354	69.7	94.3	5.7	95.4	105.2	113.3	107.3	107.2	105.7	92.0	79.0
APR	412	81.1	93.3	6.7	106.2	105.5	103.9	108.0	106.4	106.0	89.1	80.8
MAY	565	111.2	93.0	7.0	98.7	103.8	107.8	105.1	112.2	105.5	94.6	77.7
JUN	756	148.8	91.9	8.1	105.2	100.1	100.6	103.4	108.4	103.5	104.3	78.1
JUL	804	158.3	91.6	8.4	104.0	94.5	105.5	102.3	107.6	102.8	102.7	83.3
AUG	809	159.3	91.8	8.2	104.8	106.6	105.7	103.4	103.6	104.8	96.6	79.6
SEP	629	123.8	94.8	5.2	93.5	98.3	106.5	115.4	107.0	104.1	97.0	82.7
OCT	439	86.4	94.5	5.5	104.1	99.3	98.4	112.1	111.4	105.1	95.9	79.0
NOV	387	72.2	95.3	4.7	112.8	111.4	112.0	98.1	104.6	107.8	87.5	72.8
DEC	339	88.7	93.0	7.0	99.7	110.6	113.3	110.3	109.1	108.6	89.4	67.3
ANN	508		93.5	6.5	102.8	104.4	107.2	106.8	107.9	105.8	93.7	77.1

HISTORICAL DATA

2006	508
2005	491
2004	525
2003	536
2002	534
2001	527
2000	534
1999	541
1998	527
1997	529
1996	520
1995	534
1994	503
1993	486
1992	616

HIGHEST DAYS

1ST	2ND	3RD	4TH	5TH	6TH	7TH	8TH	9TH	10TH	AVG
955	919	910	906	896	891	890	889	889	886	903
23-Aug	21-Aug	14-Aug	4-Aug	8-Aug	7-Jul	21-Jul	15-Aug	5-Jul	14-Jul	
188	180.9	179.1	178.3	176.4	175.4	175.2	175	175	174.4	177.8

HIGHEST HOURS

1ST	2ND	3RD	4TH	5TH	6TH	7TH	8TH	9TH	10TH	20TH	30TH	40TH	50TH	AVG
97	97	95	94	94	92	91	91	90	89	85	83	79	78	93
18	18	18	16	17	16	16	18	16	17	17	19	18	19	
10-Jul	5-Jul	19-Jul	24-Jul	30-Jun	30-Jun	11-Jul	23-Jun	21-Jul	30-Aug	14-Aug	26-Jun	9-Jun	14-Aug	
19.1	19.1	18.7	18.5	18.5	18.1	17.9	17.9	17.7	17.5	16.7	16.3	15.6	15.4	18.3

AM—PERCENT BY HOUR—PM

100	200	300	400	500	600	700	800	900	1000	1100	1200	1300	1400	1500	1600	1700	1800	1900	2000	2100	2200	2300	2400
0.9	0.5	0.4	0.3	0.6	1.1	2.1	4.4	5.2	5.4	5.7	6.4	6.8	7.2	7.5	8	7.7	8.1	6.7	4.9	3.7	2.9	2	1.4

ALASKA DEPARTMENT OF TRANSPORTATION AND PUBLIC FACILITIES
FIXED RECORDER REPORT 2006

Site 10100046 **Direction (West Bound)** **ROUTE 230000** **MPOINT 121.647**

Tok Cutoff At Tok Junction

MON	MADT	%	6-10	10-6	MON	TUE	WED	THU	FRI	WKDY	SAT	SUN
JAN	299	59.2	94.3	5.7	103.5	114.2	103.8	108.3	111.4	108.2	87.8	70.0
FEB	322	63.8	93.8	6.2	105.1	108.2	114.6	107.8	101.3	107.4	83.3	79.0
MAR	360	71.3	94.3	5.7	100.1	108.8	107.9	102.9	103.6	104.7	89.6	86.2
APR	441	87.3	94.1	5.9	104.5	104.7	105.7	111.8	102.7	105.8	89.7	80.3
MAY	647	128.1	93.6	6.4	96.8	102.9	106.9	105.8	109.4	104.4	95.4	82.8
JUN	612	160.8	92.3	7.7	104.9	101.0	102.9	100.8	106.7	103.3	100.6	83.1
JUL	755	149.5	91.8	8.2	104.3	95.6	108.2	102.5	108.4	103.8	98.4	82.2
AUG	716	141.8	92.4	7.6	107.5	104.6	106.1	104.5	101.6	104.9	91.7	83.6
SEP	564	111.7	94.9	5.1	96.9	102.7	101.6	109.2	104.1	103.3	94.5	88.1
OCT	428	84.4	94.0	6.0	102.1	96.6	108.8	110.8	112.2	106.1	96.9	73.0
NOV	367	72.7	95.0	5.0	109.3	106.3	116.1	102.7	101.9	107.3	87.2	75.2
DEC	347	68.7	94.7	5.3	96.0	111.2	113.5	110.4	111.2	108.5	90.8	67.7
ANN	505		93.8	6.2	102.8	104.9	107.8	106.4	106.2	105.6	92.2	79.3

HISTORICAL DATA

2006	505
2005	491
2004	526
2003	535
2002	529
2001	524
2000	532
1999	535
1998	526
1997	528
1996	516
1995	529
1994	499
1993	480
1992	568

HIGHEST DAYS

1ST	2ND	3RD	4TH	5TH	6TH	7TH	8TH	9TH	10TH	AVG
1055	919	914	910	898	880	879	875	874	873	908
23-Jun	5-Jul	19-Jun	24-Jun	17-Jun	7-Jul	28-Jun	22-Jun	26-Jun	14-Jul	
208.9	182	181	180.2	177.8	174.3	174.1	173.3	173.1	172.9	179.8

HIGHEST HOURS

1ST	2ND	3RD	4TH	5TH	6TH	7TH	8TH	9TH	10TH	20TH	30TH	40TH	50TH	AVG
100	89	86	85	80	80	80	79	79	78	74	72	71	70	84
15	18	14	14	15	14	13	17	15	17	17	17	14	12	
23-Jun	23-Jun	17-Jun	24-Jun	24-Jun	5-Jul	19-Jun	23-Jun	31-May	5-Jul	15-Jun	30-Jun	11-Jun	7-Jul	
19.8	17.6	17	16.8	15.8	15.8	15.6	15.6	15.6	15.4	14.7	14.3	14.1	13.9	16.6

AM----PERCENT BY HOUR----PM

100	200	300	400	500	600	700	800	900	1000	1100	1200	1300	1400	1500	1600	1700	1800	1900	2000	2100	2200	2300	2400
0.8	0.5	0.4	0.3	0.4	1.3	3.3	3.3	4.9	5.5	6	6.7	7.8	7.5	7.6	8.2	8	7.4	5.7	4.2	3.7	3.1	2	1.2

AIRPORT WAY BETWEEN STEESE EXPWY AND NOBLE ST

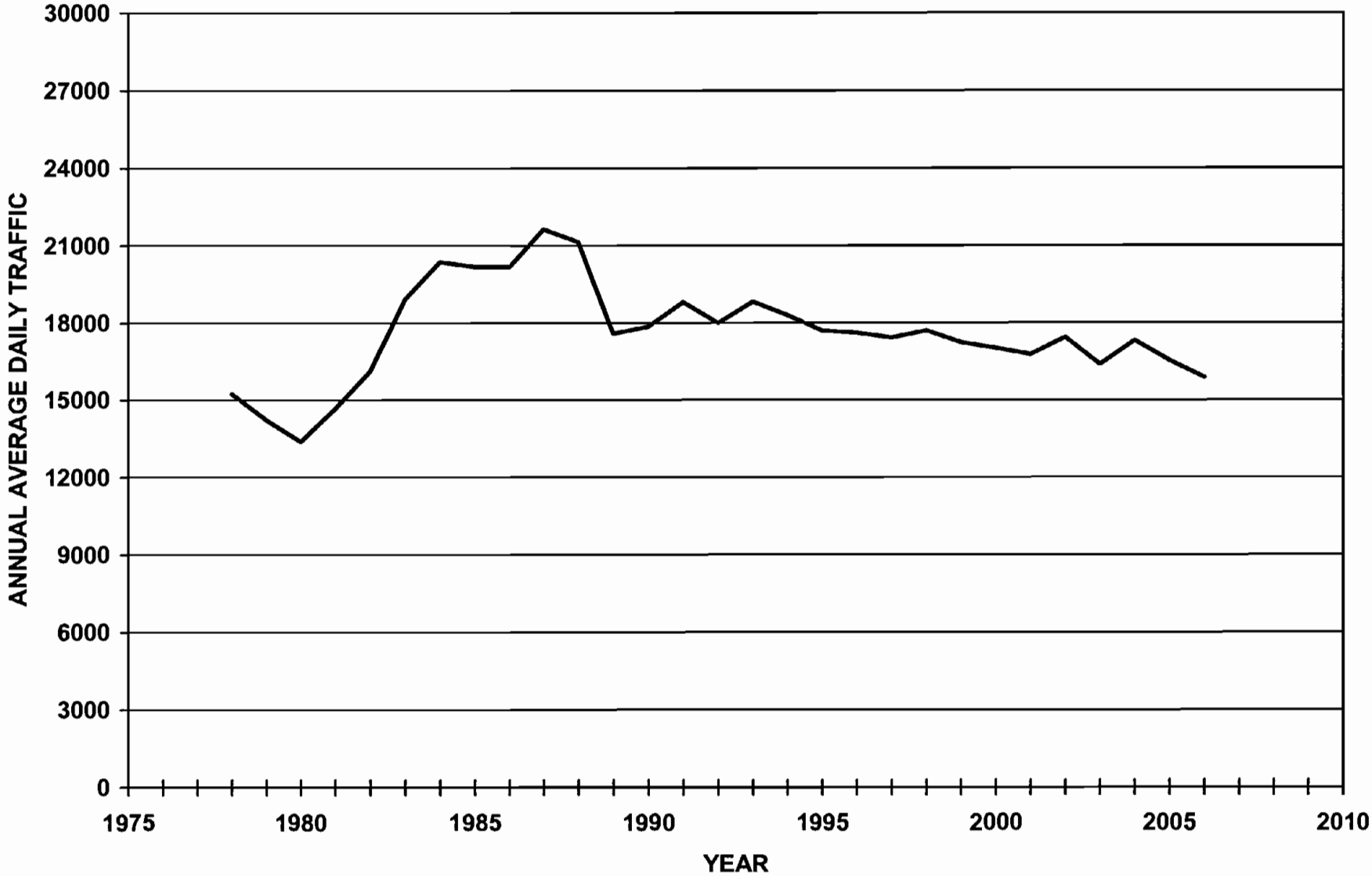

ALASKA DEPARTMENT OF TRANSPORTATION AND PUBLIC FACILITIES
FIXED RECORDER REPORT 2006

Site 11200035 **Direction (Combined)** **ROUTE 175700** **MPOINT .180**

Airport Way Between Steese Expressway and Noble Street

MON	MADT	%	6-10	10-6	MON	TUE	WED	THU	FRI	WKDY	SAT	SUN
JAN	12958	81.6	91.9	8.1	100.3	114.1	109.7	108.7	117.8	110.1	88.1	61.4
FEB	14186	89.4	92.1	7.9	102.6	109.2	109.7	109.6	117.6	109.7	91.9	59.4
MAR	14875	93.7	92.2	7.8	104.0	107.7	106.9	107.6	118.2	108.9	91.1	64.5
APR	16176	101.9	92.2	7.8	104.5	105.9	106.7	109.0	117.7	108.8	94.1	62.2
MAY	18694	105.2	91.7	8.3	98.5	107.4	106.2	108.9	119.7	108.5	91.1	66.2
JUN	17340	109.2	90.8	9.4	104.5	106.9	111.3	107.9	113.5	108.8	89.7	66.2
JUL	17006	107.1	91.2	8.8	103.7	105.8	106.8	107.5	112.7	107.3	93.5	70.0
AUG	16773	105.7	91.1	8.9	107.5	106.6	105.7	109.0	115.1	108.8	89.2	66.9
SEP	16205	102.1	91.5	8.5	95.0	108.6	109.4	110.7	120.1	108.8	91.4	64.7
OCT	15669	98.7	88.7	11.3	102.6	105.2	106.8	108.1	119.7	108.5	93.4	64.0
NOV	15656	98.6	90.7	9.3	110.1	110.0	111.7	97.6	112.2	108.3	92.2	66.2
DEC	16945	106.7	90.1	9.9	93.8	108.5	110.2	111.8	117.0	108.3	91.4	67.4
ANN	15874		91.2	8.8	102.3	108.0	108.6	108.0	116.8	106.7	91.4	64.9

HISTORICAL DATA

2006	15874
2005	16533
2004	17320
2003	16391
2002	17445
2001	16773
2000	17019
1999	17237
1998	17708
1997	17425
1996	17617
1995	17710
1994	18308
1993	18829
1992	17997
1991	18814
1990	17858
1989	17588
1988	21139
1987	21632
1986	20178
1985	20181
1984	20368
1983	18930
1982	16131
1981	14674

HIGHEST DAYS

1ST	2ND	3RD	4TH	5TH	6TH	7TH	8TH	9TH	10TH	AVG
22192	21358	21317	20745	20633	20567	20522	20154	20070	20069	20763
15-Dec	14-Dec	21-Jun	1-Dec	19-May	8-Dec	13-Dec	20-Dec	30-Jun	12-Dec	
139.8	134.5	134.3	130.7	130	129.6	129.3	127	126.4	126.4	130.8

HIGHEST HOURS

1ST	2ND	3RD	4TH	5TH	6TH	7TH	8TH	9TH	10TH	20TH	30TH	40TH	50TH	AVG
1836	1817	1803	1774	1770	1766	1763	1754	1751	1751	1724	1705	1686	1675	1779
8	17	17	17	17	18	17	17	17	17	17	17	17	17	
1-Sep	21-Jun	27-Jun	23-Jun	2-May	21-Jun	2-Jun	18-Apr	3-Aug	15-Jun	30-May	9-May	22-Jun	25-May	
11.6	11.4	11.4	11.2	11.2	11.1	11.1	11	11	11	10.9	10.7	10.6	10.6	11.2

AM—PERCENT BY HOUR—PM

100	200	300	400	500	600	700	800	900	1000	1100	1200	1300	1400	1500	1600	1700	1800	1900	2000	2100	2200	2300	2400
1.1	0.7	0.5	0.4	0.8	1.6	3.5	5.5	4.4	4.4	5.1	6.4	7	6.8	7.3	7.7	8.6	7.6	5.9	4.4	3.7	3.1	2.1	1.6

ALASKA DEPARTMENT OF TRANSPORTATION AND PUBLIC FACILITIES
FIXED RECORDER REPORT 2006

Site 11200035 **Direction (East Bound)** **ROUTE 175700** **MPOINT .180**

Airport Way Between Steese Expressway and Noble Street

MON	MADT	%	6-10	10-6	MON	TUE	WED	THU	FRI	WKDY	SAT	SUN
JAN	6693	82.8	90.6	9.4	100.5	113.9	108.7	108.1	115.7	109.4	89.1	64.0
FEB	7312	90.3	90.9	9.1	102.0	108.7	109.2	109.2	116.5	109.1	93.3	61.1
MAR	7708	95.2	90.6	9.2	103.1	107.1	105.3	107.4	117.0	108.0	93.1	66.8
APR	8322	102.8	90.8	9.2	103.7	105.1	105.9	108.3	116.4	107.9	96.2	64.3
MAY	6620	106.4	90.2	9.8	97.9	107.3	107.4	107.9	118.8	107.9	92.4	68.2
JUN	8941	110.4	88.9	11.1	103.7	106.6	111.2	107.9	112.2	108.3	90.5	67.8
JUL	8748	108.0	90.0	10.0	103.5	106.2	106.7	107.0	111.0	106.9	93.9	71.7
AUG	8570	105.8	69.6	10.4	107.2	106.4	105.5	108.1	113.6	108.2	90.0	69.2
SEP	8272	102.1	90.6	9.4	95.1	107.9	109.2	110.1	118.4	108.1	92.6	66.7
OCT	7998	98.8	87.4	12.6	102.0	105.1	105.6	107.4	118.9	107.8	94.4	66.5
NOV	7668	94.7	91.3	6.7	109.1	109.2	112.1	98.4	112.2	108.2	92.9	66.2
DEC	8339	103.0	91.9	8.1	94.3	109.5	111.2	113.1	117.6	109.1	89.9	64.4
ANN	8099		90.3	9.8	101.8	107.8	108.2	107.7	115.7	108.2	92.4	66.4

HISTORICAL DATA

2006	8099
2005	8562
2004	8874
2003	8384
2002	8797
2001	8417
2000	8503
1999	8629
1998	8870
1997	8725
1996	8838
1995	8893
1994	9232
1993	9502
1992	9206
1991	9679
1990	9204
1989	9073
1988	10468
1987	10605
1986	9835
1985	10815
1984	11319
1983	10597
1982	8457
1981	7629

HIGHEST DAYS

1ST	2ND	3RD	4TH	5TH	6TH	7TH	8TH	9TH	10TH	AVG
10991	10934	10933	10584	10498	10391	10284	10262	10179	10172	10523
14-Dec	15-Dec	21-Jun	1-Dec	19-May	8-Dec	5-May	30-Jun	12-May	13-Dec	
135.7	135	135	130.7	129.6	128.3	127	126.7	125.7	125.6	129.9

HIGHEST HOURS

1ST	2ND	3RD	4TH	5TH	6TH	7TH	8TH	9TH	10TH	20TH	30TH	40TH	50TH	AVG
1067	1054	1046	1002	1002	1002	995	986	983	982	967	955	948	938	1012
8	12	8	17	17	17	17	17	8	17	17	8	17	17	
5-Dec	20-Dec	12-Dec	7-Sep	1-Aug	1-May	25-Apr	4-May	14-Dec	20-Mar	6-Jun	19-Dec	10-Feb	1-Jun	
13.2	13	12.9	12.4	12.4	12.4	12.3	12.2	12.1	12.1	11.9	11.6	11.7	11.6	12.5

AM——PERCENT BY HOUR——PM

100	200	300	400	500	600	700	800	900	1000	1100	1200	1300	1400	1500	1600	1700	1800	1900	2000	2100	2200	2300	2400
1.3	0.8	0.6	0.5	0.6	1.8	3.2	4.3	3.8	4	4.8	6.2	7.1	6.8	7.5	7.8	9.2	7.8	6	4.7	4.1	3.4	2.3	1.8

ALASKA DEPARTMENT OF TRANSPORTATION AND PUBLIC FACILITIES
FIXED RECORDER REPORT 2006

Site 11200035 **Direction (West Bound)** **ROUTE 175700** **MPOINT .180**

Airport Way Between Steese Expressway and Noble Street

MON	MADT	%	6-10	10-6	MON	TUE	WED	THU	FRI	WKDY	SAT	SUN
JAN	6264	80.6	93.2	6.8	100.1	114.4	110.8	109.4	119.6	110.9	87.1	58.6
FEB	6873	88.4	93.5	6.5	103.1	109.8	110.2	110.0	118.8	110.4	90.4	57.6
MAR	7167	92.2	93.6	6.4	105.0	108.2	108.5	107.9	119.4	109.8	89.0	62.0
APR	7854	101.0	93.6	6.4	105.4	106.6	107.6	109.7	119.0	109.7	91.8	59.9
MAY	8074	103.9	93.2	6.8	99.0	107.6	109.0	110.1	120.7	109.3	89.6	64.0
JUN	8399	108.0	92.5	7.5	105.4	107.2	111.4	107.8	114.9	109.3	88.8	64.5
JUL	8258	106.2	92.6	7.4	103.9	105.3	106.8	108.1	114.5	107.7	93.1	68.3
AUG	8203	105.5	92.6	7.4	107.7	106.9	105.9	110.0	116.6	109.4	88.4	64.4
SEP	7933	102.0	92.6	7.4	94.9	109.4	109.7	111.3	121.9	109.4	90.1	62.7
OCT	7672	98.7	90.0	10.0	103.7	105.4	107.8	108.9	120.6	109.3	92.3	61.3
NOV	7988	102.8	90.1	9.9	111.1	110.7	111.4	98.8	112.3	108.5	91.5	66.2
DEC	8607	110.7	88.4	11.6	93.4	107.5	109.2	110.6	116.3	107.4	92.8	70.2
ANN	7774		92.2	7.8	102.7	108.3	109.0	108.4	117.9	109.3	90.4	63.3

HISTORICAL DATA

2006	7774
2005	7971
2004	8446
2003	8007
2002	8649
2001	8357
2000	8516
1999	8609
1998	8838
1997	8700
1998	8779
1995	8818
1994	9076
1993	9328
1992	8791
1991	9135
1990	8654
1989	8515
1988	10671
1987	11027
1986	10341
1985	9387
1964	9055
1983	8328
1982	7672
1981	7011

HIGHEST DAYS

1ST	2ND	3RD	4TH	5TH	6TH	7TH	8TH	9TH	10TH	AVG
27-Oct	5-Jun	19-May	2-May	3-Feb	10-Nov	26-Oct	30-Sep	9-Jul	6-May	26-Mar
15-Dec	21-Jun	14-Dec	13-Dec	20-Dec	6-Dec	1-Dec	19-May	22-Dec	12-Dec	
144.8	133.6	133.4	133.1	132	130.9	130.7	130.4	129.3	128.5	132.7

HIGHEST HOURS

1ST	2ND	3RD	4TH	5TH	6TH	7TH	8TH	9TH	10TH	20TH	30TH	40TH	50TH	AVG
1013	952	931	930	929	927	925	918	918	916	896	884	875	865	936
8	13	8	16	6	6	8	8	8	8	8	8	17	8	
27-Jan	20-Dec	10-May	12-Dec	25-Apr	4-May	4-Jul	1-Sep	5-May	26-Apr	19-Apr	12-Apr	21-Jun	14-Apr	
13	12.2	12	12	12	11.9	11.9	11.8	11.8	11.8	11.5	11.4	11.3	11.1	12

AM—PERCENT BY HOUR—PM

100	200	300	400	500	600	700	800	900	1000	1100	1200	1300	1400	1500	1600	1700	1800	1900	2000	2100	2200	2300	2400
1	0.6	0.5	0.4	0.5	1.4	3.8	6.9	5	4.8	5.4	6.6	6.9	6.9	7.1	7.6	8	7.5	5.8	4.1	3.3	2.8	2	1.4

AIRPORT WAY BETWEEN LATHROP ST AND WILBUR ST

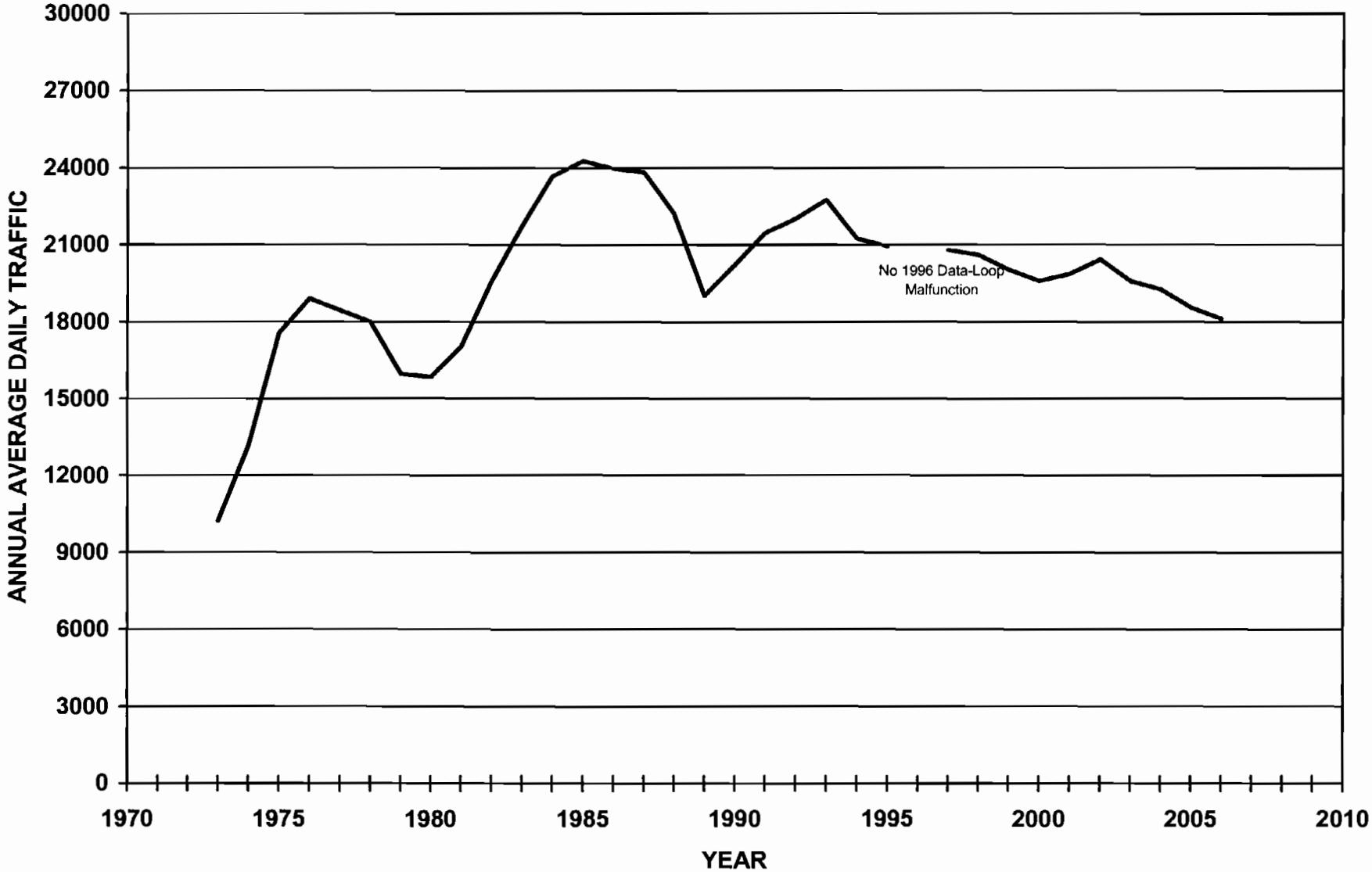

ALASKA DEPARTMENT OF TRANSPORTATION AND PUBLIC FACILITIES
FIXED RECORDER REPORT 2006

Site 11100035 **Direction (Combined)** **ROUTE 175700** **MPOINT 1.390**

Airport Way Between Lathrop and Wilbur

MON	MADT	%	6-10	10-6	MON	TUE	WED	THU	FRI	WKDY	SAT	SUN
JAN	14809	81.7	91.6	6.4	100.3	113.7	109.1	109.3	115.8	109.6	89.0	62.8
FEB	16272	89.8	91.8	8.2	101.8	108.9	109.5	110.3	117.1	109.5	92.0	60.4
MAR	17216	95.0	92.3	7.7	104.1	107.0	106.2	108.3	115.7	108.3	91.0	67.8
APR	18462	101.9	92.1	7.9	105.0	105.7	107.4	109.1	114.8	108.4	93.7	64.4
MAY	19162	105.8	91.4	8.6	98.9	107.9	107.9	108.9	117.9	108.3	91.3	67.1
JUN	20091	110.9	90.0	10.0	106.5	106.3	112.2	107.3	111.1	108.7	89.3	67.2
JUL	19416	107.2	89.4	10.6	105.7	98.3	109.0	109.6	115.2	107.6	92.0	70.2
AUG	19533	107.8	90.8	9.2	107.4	107.2	107.0	110.0	109.8	108.3	89.6	68.9
SEP	18792	103.7	91.5	8.5	96.3	108.1	109.2	109.3	117.1	108.0	92.2	67.9
OCT	18601	102.7	92.0	8.0	102.9	106.0	104.3	107.7	117.5	107.7	95.4	66.1
NOV	17239	95.1	91.5	8.5	107.1	108.3	109.1	98.7	113.8	107.4	94.5	68.3
DEC	17823	98.4	90.4	9.6	93.6	107.1	110.1	111.2	118.0	108.0	91.3	68.8
ANN	18118		91.2	8.8	102.5	107.0	108.4	108.3	115.3	108.3	91.8	66.7

HISTORICAL DATA

2006	18118
2005	16564
2004	19267
2003	19591
2002	20436
2001	19878
2000	19597
1999	20041
1998	20609
1995	20955
1994	21244
1993	22767
1992	22035
1991	21470
1990	20221
1989	19027
1988	22237
1987	23836
1986	23975
1985	24271
1984	23678
1983	21730
1982	19573
1981	17034

HIGHEST DAYS

1ST	2ND	3RD	4TH	5TH	6TH	7TH	8TH	9TH	10TH	AVG
25117	23700	23610	23320	23281	23276	22720	22539	22501	22440	23250
21-Jun	17-Aug	1-Sep	19-May	21-Jul	23-Jun	12-May	15-Dec	2-Jun	1-Dec	
138.6	130.8	130.3	128.7	128.5	128.5	125.4	124.4	124.2	123.9	128.3

HIGHEST HOURS

1ST	2ND	3RD	4TH	5TH	6TH	7TH	8TH	9TH	10TH	20TH	30TH	40TH	50TH	AVG
2088	2020	1983	1974	1974	1958	1944	1929	1923	1923	1892	1862	1853	1839	1972
18	18	13	18	18	18	18	18	18	18	18	17	18	14	
21-Jun	14-Jul	17-Aug	1-Sep	17-Aug	5-Jun	4-Oct	27-Jun	19-Jul	23-Jun	29-Sep	1-Sep	16-Aug	20-Dec	
11.5	11.1	10.9	10.9	10.9	10.8	10.7	10.6	10.6	10.6	10.4	10.3	10.2	10.2	10.9

AM——PERCENT BY HOUR——PM

100	200	300	400	500	600	700	800	900	1000	1100	1200	1300	1400	1500	1600	1700	1800	1900	2000	2100	2200	2300	2400
1.3	0.9	0.6	0.5	0.4	0.7	1.7	3.5	4.1	4.4	5.2	6.3	7.5	7.5	7.6	7.8	8	8.2	6.6	5.1	4.2	3.5	2.6	1.8

ALASKA DEPARTMENT OF TRANSPORTATION AND PUBLIC FACILITIES
FIXED RECORDER REPORT 2006

Site 11100035 **Direction (East Bound)** **ROUTE 175700** **MPOINT 1.390**

Airport Way Between Lathrop and Wilbur

MON	MADT	%	6-10	10-6	MON	TUE	WED	THU	FRI	WKDY	SAT	SUN
JAN	7223	77.7	91.7	8.3	100.5	113.9	109.1	108.9	115.8	109.6	88.5	63.3
FEB	7846	84.5	92.0	8.0	100.8	109.5	110.2	110.9	117.3	109.7	92.1	59.2
MAR	6824	95.0	92.3	7.7	103.5	106.9	106.5	108.5	115.4	108.2	91.1	68.1
APR	9524	102.5	92.2	7.8	104.8	105.8	107.6	109.3	114.7	106.4	93.6	64.3
MAY	9851	106.0	91.7	8.3	98.8	108.1	107.9	108.9	118.0	108.3	91.4	66.8
JUN	10395	111.9	90.3	9.7	106.5	106.6	112.6	107.7	111.1	108.9	89.1	66.4
JUL	10031	107.9	89.9	10.1	105.2	98.9	109.0	109.5	114.9	107.5	92.2	70.2
AUG	10138	109.1	91.1	8.9	107.2	107.5	107.4	110.8	109.2	108.4	89.7	68.2
SEP	9846	106.0	91.7	8.3	96.4	108.7	109.1	109.6	117.4	108.2	91.8	67.1
OCT	9735	104.8	92.1	7.9	102.8	105.5	104.8	108.6	118.0	107.9	95.0	85.2
NOV	8888	95.6	91.5	8.5	107.5	108.0	109.3	98.9	113.3	107.4	94.6	68.4
DEC	9207	99.1	90.6	9.4	93.1	107.2	110.1	111.4	118.9	107.7	91.9	69.3
ANN	9293		91.4	8.8	102.3	107.2	108.6	108.6	115.2	108.4	91.8	66.4

HISTORICAL DATA

2006	9293
2005	9001
2004	9360
2003	9536
2002	9982
2001	9711
2000	9578
1999	9839
1998	10122
1997	9877
1995	10340
1994	10479
1993	11447
1992	11133
1991	11016
1990	10417
1989	9813
1988	11368
1967	12178
1986	12361
1985	11991
1984	11570
1983	10603
1982	9567

HIGHEST DAYS

1ST	2ND	3RD	4TH	5TH	6TH	7TH	8TH	9TH	10TH	AVG
13199	12466	12306	12110	11991	11946	11843	11759	11695	11663	12098
21-Jun	17-Aug	1-Sep	21-Jul	23-Jun	19-May	6-Oct	12-May	13-Oct	22-Sep	
142	134.1	132.4	130.3	129	128.5	127.4	126.5	125.6	125.5	130.2

HIGHEST HOURS

1ST	2ND	3RD	4TH	5TH	6TH	7TH	8TH	9TH	10TH	20TH	30TH	40TH	50TH	AVG
1193	1190	1187	1179	1175	1156	1153	1152	1150	1148	1124	1103	1090	1078	1168
18	13	18	18	18	18	18	18	18	18	18	18	18	18	
21-Jun	22-Jul	19-Jul	14-Jul	5-Jun	26-Jun	10-Jul	1-Aug	27-Jun	4-Oct	13-Oct	6-Sep	20-Jun	29-Jun	
12.8	12.8	12.8	12.7	12.6	12.4	12.4	12.4	12.4	12.4	12.1	11.9	11.7	11.6	12.6

AM——PERCENT BY HOUR——PM

100	200	300	400	500	600	700	800	900	1000	1100	1200	1300	1400	1500	1600	1700	1800	1900	2000	2100	2200	2300	2400
1.3	0.6	0.8	0.5	0.4	0.6	1.2	2.9	3.6	4.2	5	6.4	7.5	7.5	7.8	8.1	8.4	8.9	6.9	5.3	4.3	3.6	2.7	1.8

ALASKA DEPARTMENT OF TRANSPORTATION AND PUBLIC FACILITIES
FIXED RECORDER REPORT 2006

Site 11100035 **Direction (West Bound)** **ROUTE 175700** **MPOINT 1.390**

Airport Way Between Lathrop and Wilbur

MON	MADT	%	6-10	10-6	MON	TUE	WED	THU	FRI	WKDY	SAT	SUN
JAN	7586	86.0	91.5	8.5	100.2	113.5	109.2	109.6	115.8	109.7	89.5	62.3
FEB	8424	95.5	91.7	8.3	102.8	108.3	108.9	109.8	116.8	109.3	92.0	61.5
MAR	8392	95.1	92.2	7.8	104.7	107.0	105.8	108.1	116.0	108.3	90.9	67.4
APR	8938	101.3	92.0	8.0	105.3	105.5	107.2	109.0	114.8	108.4	93.7	64.5
MAY	9311	105.5	91.2	8.8	99.1	107.8	107.9	108.8	117.8	108.3	91.2	67.5
JUN	9695	109.9	89.6	10.4	106.6	106.1	111.7	106.9	111.2	108.5	89.5	68.0
JUL	9384	106.3	68.9	11.1	106.3	97.7	108.9	109.7	115.5	107.6	91.7	70.3
AUG	9395	106.5	90.4	9.6	107.8	106.8	106.6	109.0	110.5	108.1	89.5	69.8
SEP	8946	101.4	91.3	8.7	96.3	107.4	109.3	108.9	116.7	107.7	92.6	68.8
OCT	8866	100.5	91.7	8.3	103.0	106.6	103.7	106.7	117.1	107.4	95.8	67.1
NOV	8350	94.6	91.5	8.5	106.8	108.6	109.0	98.5	114.4	107.5	94.5	68.3
DEC	8617	97.6	90.3	9.7	94.1	106.9	110 0	111.0	119.1	108.2	90.6	68.3
ANN	8825		91.0	9.0	102.8	106.9	108.2	108.0	115.5	108.3	91.8	67.0

HISTORICAL DATA

2006	8825
2005	9564
2004	9907
2003	10055
2002	10455
2001	10186
2000	10019
1999	10202
1998	10486
1997	10829
1995	10616
1994	10765
1993	11320
1992	10902
1991	10438
1990	9804
1989	9213
1988	10889
1987	11658
1986	11702
1985	12293
1984	12085
1983	11127
1982	10006

HIGHEST DAYS

1ST	2ND	3RD	4TH	5TH	6TH	7TH	8TH	9TH	10TH	AVG
11918	11374	11304	11285	11234	11171	10961	10913	10905	10896	11196
21-Jun	19-May	1-Sep	23-Jun	17-Aug	21-Jul	12-May	5-May	15-Dec	2-Jun	
135	128.9	128.1	127.9	127.3	126.6	124.2	123.7	123.6	123.5	126.9

HIGHEST HOURS

1ST	2ND	3RD	4TH	5TH	6TH	7TH	8TH	9TH	10TH	20TH	30TH	40TH	50TH	AVG
1010	969	983	979	967	968	966	960	950	948	915	897	874	862	972
18	18	18	18	18	14	18	18	18	17	18	15	15	13	
10-Feb	22-Feb	15-Feb	16-Feb	9-Feb	20-Dec	1-Sep	31-Jan	13-Feb	9-Feb	17-Jan	17-Aug	22-Dec	11-Feb	
11.4	11.2	11.1	11.1	11	10.9	10.9	10.9	10.8	10.7	10.4	10.2	9.9	9.8	11

AM—PERCENT BY HOUR—PM

100	200	300	400	500	600	700	800	900	1000	1100	1200	1300	1400	1500	1600	1700	1800	1900	2000	2100	2200	2300	2400
1.4	1	0.6	0.4	0.4	0.9	2.2	4	4.7	4.6	5.3	6.3	7.4	7.6	7.6	7.6	7.6	7.5	6.3	4.9	4	3.4	2.6	1.8

AIRPORT WAY BETWEEN MARKET AND UNIVERSITY AVE

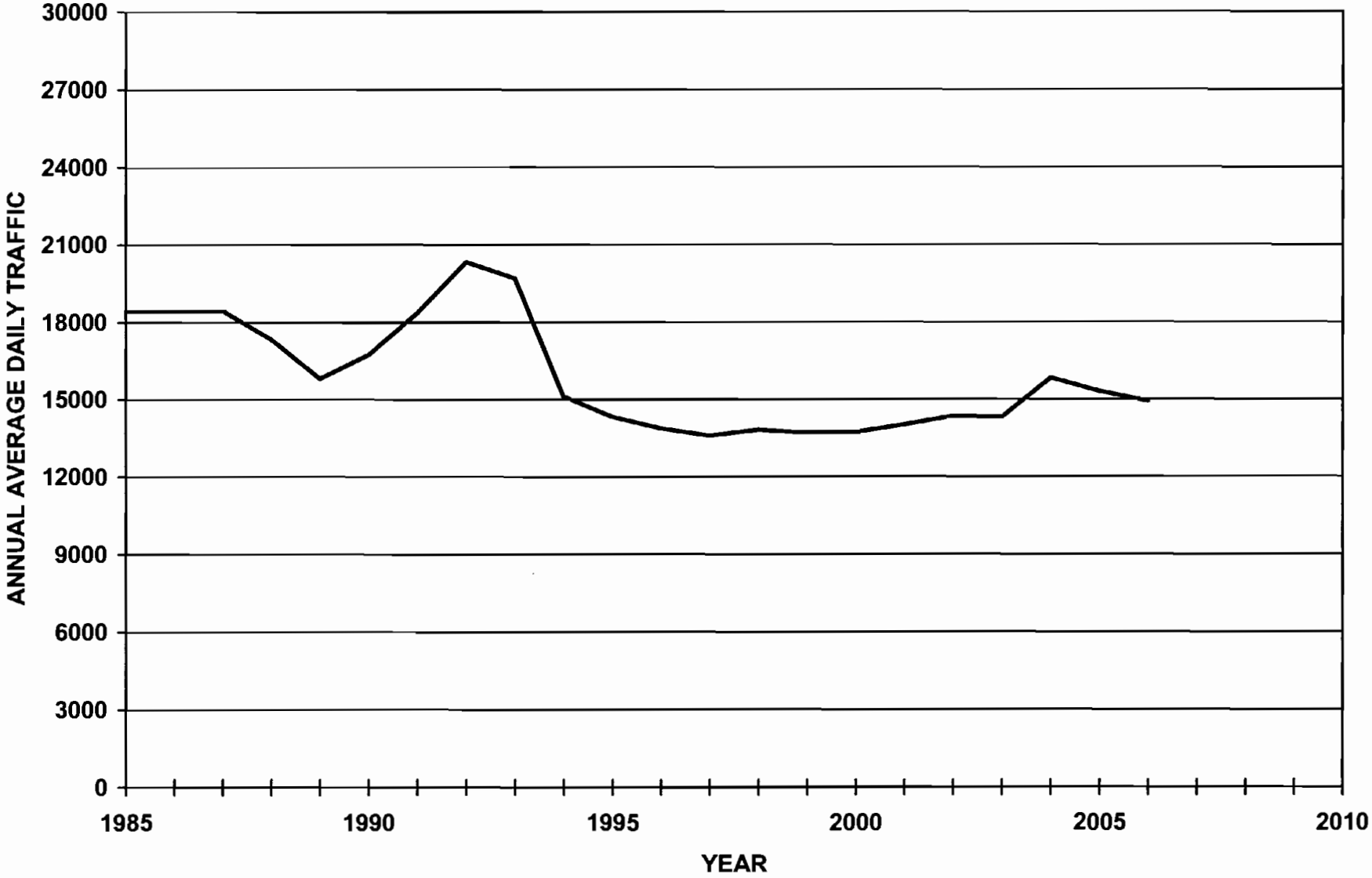

ALASKA DEPARTMENT OF TRANSPORTATION AND PUBLIC FACILITIES
FIXED RECORDER REPORT 2006

Site 11900035 **Direction (Combined)** **ROUTE 175700** **MPOINT 3**

Airport Way Between Market Street and University Avenue

MON	MADT	%	6-10	10-6	MON	TUE	WED	THU	FRI	WKDY	SAT	SUN
JAN	11797	79.0	91.1	8.9	100.9	108.3	104.7	104.2	114.0	106.4	96.3	71.5
FEB	12925	86.5	91.2	8.8	100.8	104.6	103.9	105.9	117.3	106.5	97.8	69.6
MAR	13760	92.1	91.8	8.2	101.5	102.6	102.1	104.7	114.6	105.1	98.4	76.1
APR	14694	98.4	91.7	8.3	102.0	101.9	103.3	104.8	114.5	105.3	99.9	73.6
MAY	16019	107.2	91.1	8.9	96.8	103.1	103.6	106.1	115.7	105.1	97.4	77.4
JUN	17424	116.8	89.7	10.3	103.2	102.2	106.1	105.0	111.1	105.5	96.2	76.2
JUL	16997	113.8	89.1	10.9	103.6	96.3	105.1	107.1	113.8	105.2	95.2	78.8
AUG	16600	111.1	90.2	9.8	105.2	103.4	104.5	105.6	108.8	105.5	94.5	78.0
SEP	15671	104.9	91.1	8.9	96.2	104.2	104.7	105.0	116.9	105.4	97.0	76.0
OCT	15118	101.2	91.5	8.5	100.3	101.2	102.7	104.0	117.0	105.0	99.9	74.8
NOV	13912	93.1	90.4	9.6	102.0	103.5	106.3	96.3	115.2	104.7	100.2	76.5
DEC	14609	97.8	89.0	11.0	91.7	102.3	104.0	105.7	117.0	104.1	101.0	78.3
ANN	14937		90.7	9.3	100.4	102.8	104.3	104.5	114.7	105.3	97.8	75.6

HISTORICAL DATA

2006	14937
2005	15316
2004	15835
2003	14332
2002	14387
2001	14040
2000	13744
1999	13714
1998	13835
1997	13610
1996	13887
1995	14334
1994	15130
1993	19711
1992	20336
1991	18368
1990	16737
1989	15818
1988	17338
1987	18448
1986	18431
1985	18432

HIGHEST DAYS

1ST	2ND	3RD	4TH	5TH	6TH	7TH	8TH	9TH	10TH	AVG
20658	20092	19866	19663	19476	19442	19425	19331	18998	18867	19582
23-Jun	21-Jul	21-Jun	30-Jun	22-Jun	14-Jul	1-Sep	16-Jun	7-Jul	19-May	
138.3	134.5	133	131.6	130.4	130.2	130	129.4	127.2	126.3	131.1

HIGHEST HOURS

1ST	2ND	3RD	4TH	5TH	6TH	7TH	8TH	9TH	10TH	20TH	30TH	40TH	50TH	AVG
1639	1615	1612	1599	1599	1595	1590	1589	1586	1584	1539	1519	1507	1494	1601
18	18	18	18	17	18	18	18	18	18	17	18	17	17	
23-Jun	16-Jun	19-Jul	21-Jul	23-Jun	30-Jun	29-Sep	21-Jun	12-Jun	7-Jul	21-Jul	29-Jun	19-May	29-Sep	
11	10.8	10.8	10.7	10.7	10.7	10.6	10.6	10.6	10.6	10.3	10.2	10.1	10	10.7

AM——PERCENT BY HOUR——PM

100	200	300	400	500	600	700	800	900	1000	1100	1200	1300	1400	1500	1600	1700	1800	1900	2000	2100	2200	2300	2400
1.4	0.9	0.6	0.5	0.6	1	1.9	3.7	3.8	4.3	5.3	6.6	7.5	7.2	7.4	7.6	8	7.9	6.4	5.1	4.3	3.7	2.6	1.9

ALASKA DEPARTMENT OF TRANSPORTATION AND PUBLIC FACILITIES
FIXED RECORDER REPORT 2006

Site 11900035 **Direction (East Bound)** **ROUTE 175700** **MPOINT 3**

Airport Way Between Market Street and University Avenue

MON	MADT	%	6-10	10-6	MON	TUE	WED	THU	FRI	WKDY	SAT	SUN
JAN	5403	77.9	91.2	8.8	101.4	108.8	104.6	105.0	114.6	106.9	95.1	70.6
FEB	5931	85.5	91.2	8.8	101.4	105.4	103.9	106.1	117.8	106.9	98.9	68.5
MAR	6329	91.2	91.7	8.3	102.1	102.8	101.8	105.0	115.5	105.4	98.7	74.0
APR	6793	97.9	91.6	8.4	102.2	101.7	103.8	105.4	115.1	105.6	99.5	72.6
MAY	7481	107.8	90.9	9.1	97.5	102.7	103.3	108.3	115.7	105.1	97.5	77.2
JUN	8188	118.0	89.6	10.4	103.7	101.9	106.5	104.8	111.2	105.6	96.5	75.2
JUL	8004	115.4	89.0	11.0	103.7	95.8	105.4	107.6	114.3	105.4	94.9	78.3
AUG	7807	112.5	89.6	10.2	105.3	103.6	104.7	105.5	109.1	105.6	94.1	77.6
SEP	7314	105.4	91.0	9.0	96.6	104.4	105.1	104.6	116.9	105.5	98.8	75.8
OCT	6994	100.8	91.4	8.6	100.4	101.8	102.6	104.2	117.7	105.3	99.3	73.9
NOV	6411	92.4	90.4	9.6	102.3	103.7	106.6	96.3	116.2	105.0	99.1	75.8
DEC	6791	97.9	88.9	11.1	92.1	102.4	104.1	105.7	117.2	104.3	101.1	77.4
ANN	6938		90.6	9.4	100.7	102.9	104.4	104.7	115.1	105.6	97.4	74.7

HISTORICAL DATA

2006	6938
2005	7103
2004	7520
2003	6820
2002	6774
2001	6624
2000	6500
1999	6502
1998	6592
1997	6502
1996	6604
1995	6844
1994	7232
1993	9522
1992	9910
1991	6947
1990	6183
1989	7745
1988	8401
1987	9004
1986	9213
1985	9216

HIGHEST DAYS

1ST	2ND	3RD	4TH	5TH	6TH	7TH	8TH	9TH	10TH	AVG
9750	9440	9384	9267	9203	9140	9080	9057	8964	8943	9225
23-Jun	21-Jul	21-Jun	14-Jul	30-Jun	22-Jun	1-Sep	16-Jun	20-Jul	28-Jul	
140.5	136.1	135.3	133.9	132.6	131.7	130.9	130.5	129.2	128.9	133

HIGHEST HOURS

1ST	2ND	3RD	4TH	5TH	6TH	7TH	8TH	9TH	10TH	20TH	30TH	40TH	50TH	AVG
776	748	741	736	738	732	720	720	719	718	700	686	678	671	735
18	18	15	18	18	18	18	14	18	18	13	18	13	13	
21-Jun	23-Jun	1-Sep	10-Jul	30-Jun	21-Jul	18-Jul	30-Jun	7-Jul	12-Jun	23-Jun	28-Jul	17-Jul	5-May	
11.2	10.8	10.7	10.6	10.6	10.6	10.4	10.4	10.4	10.3	10.1	9.9	9.8	9.7	10.6

AM—PERCENT BY HOUR—PM

100	200	300	400	500	600	700	800	900	1000	1100	1200	1300	1400	1500	1600	1700	1800	1900	2000	2100	2200	2300	2400
1.4	1.1	0.8	0.5	0.6	1.2	2.3	4.4	4.4	4.6	5.6	6.7	7.6	7.2	7.3	7.4	7.5	7.3	6.1	4.8	3.9	3.3	2.4	1.8

ALASKA DEPARTMENT OF TRANSPORTATION AND PUBLIC FACILITIES
FIXED RECORDER REPORT 2006

Site 11900035 **Direction (West Bound)** **ROUTE 175700** **MPOINT 3**

Airport Way Between Market Street and University Avenue

MON	MADT	%	6-10	10-6	MON	TUE	WED	THU	FRI	WKDY	SAT	SUN
JAN	6393	79.9	91.0	9.0	100.6	107.9	104.9	103.6	113.5	106.1	97.3	72.3
FEB	6995	87.4	91.2	8.8	100.4	103.9	103.9	105.8	117.0	106.2	98.5	70.5
MAR	7432	92.9	91.8	8.2	100.8	102.5	102.3	104.4	113.9	194.8	98.2	77.8
APR	7901	98.8	91.8	8.2	101.9	102.0	103.1	104.4	113.9	105.1	100.2	74.5
MAY	8538	106.7	91.3	8.7	96.2	103.4	103.9	106.0	115.7	105.0	97.3	77.5
JUN	9235	115.5	89.8	10.2	102.8	102.5	105.8	105.1	111.0	105.4	95.9	77.0
JUL	8993	112.4	89.2	10.8	103.5	96.6	104.9	106.7	113.4	105.0	95.5	79.3
AUG	8793	109.9	90.5	9.5	105.2	103.2	104.4	105.7	108.5	105.4	94.8	78.3
SEP	8358	104.5	91.2	8.8	95.8	104.1	104.4	105.3	116.9	105.3	97.3	76.2
OCT	8124	101.8	91.5	8.5	100.1	100.7	102.7	103.9	116.5	104.8	100.4	75.6
NOV	7502	93.8	90.4	9.6	101.8	103.4	196.1	96.3	114.3	104.4	101.1	77.0
DEC	7818	97.7	89.1	10.9	91.3	102.3	104.0	105.7	116.8	104.0	100.9	79.1
ANN	7999		90.7	9.3	100.0	102.7	104.2	104.4	114.3	105.1	98.1	76.3

HISTORICAL DATA

2006	7999
2005	8213
2004	8315
2003	7669
2002	7593
2001	7416
2000	7244
1999	7213
1998	7243
1997	7113
1996	7283
1995	7490
1994	7896
1993	10190
1992	10427
1991	9421
1990	8554
1989	6073
1988	8950
1987	9391
1986	9243
1985	9241

HIGHEST DAYS

1ST	2ND	3RD	4TH	5TH	6TH	7TH	8TH	9TH	10TH	AVG
10908	10652	10482	10460	10345	10336	10274	10155	10067	9987	10367
23-Jun	21-Jul	21-Jun	30-Jun	1-Sep	22-Jun	16-Jun	14-Jul	7-Jul	19-May	
136.4	133.2	131	130.8	129.3	129.2	128.4	127	125.9	124.9	129.6

HIGHEST HOURS

1ST	2ND	3RD	4TH	5TH	6TH	7TH	8TH	9TH	10TH	20TH	30TH	40TH	50TH	AVG
909	904	903	993	900	891	890	886	879	876	867	857	848	845	894
18	17	17	18	18	18	18	17	18	18	18	18	17	18	
29-Sep	14-Jul	23-Jun	5-Jun	16-Jun	23-Jun	30-May	21-Jun	14-Jul	11-Jul	21-Jul	13-Jul	1-Sep	2-Jun	
11.4	11.3	11.3	11.3	11.3	11.1	11.1	11.1	11	11	10.8	10.7	10.6	10.6	11.2

AM——PERCENT BY HOUR——PM

100	200	300	400	500	600	700	800	900	1,000	1,100	1,200	1,300	1,400	1500	1600	1700	1800	1900	2000	2100	2200	2300	2400
1.4	0.8	0.5	0.5	0.7	0.8	1.5	3.1	3.2	4	5	6.5	7.3	7.2	7.5	7.8	8.5	8.4	6.6	5.3	4.7	4	2.7	2

WEST END BADGER LOOP ROAD

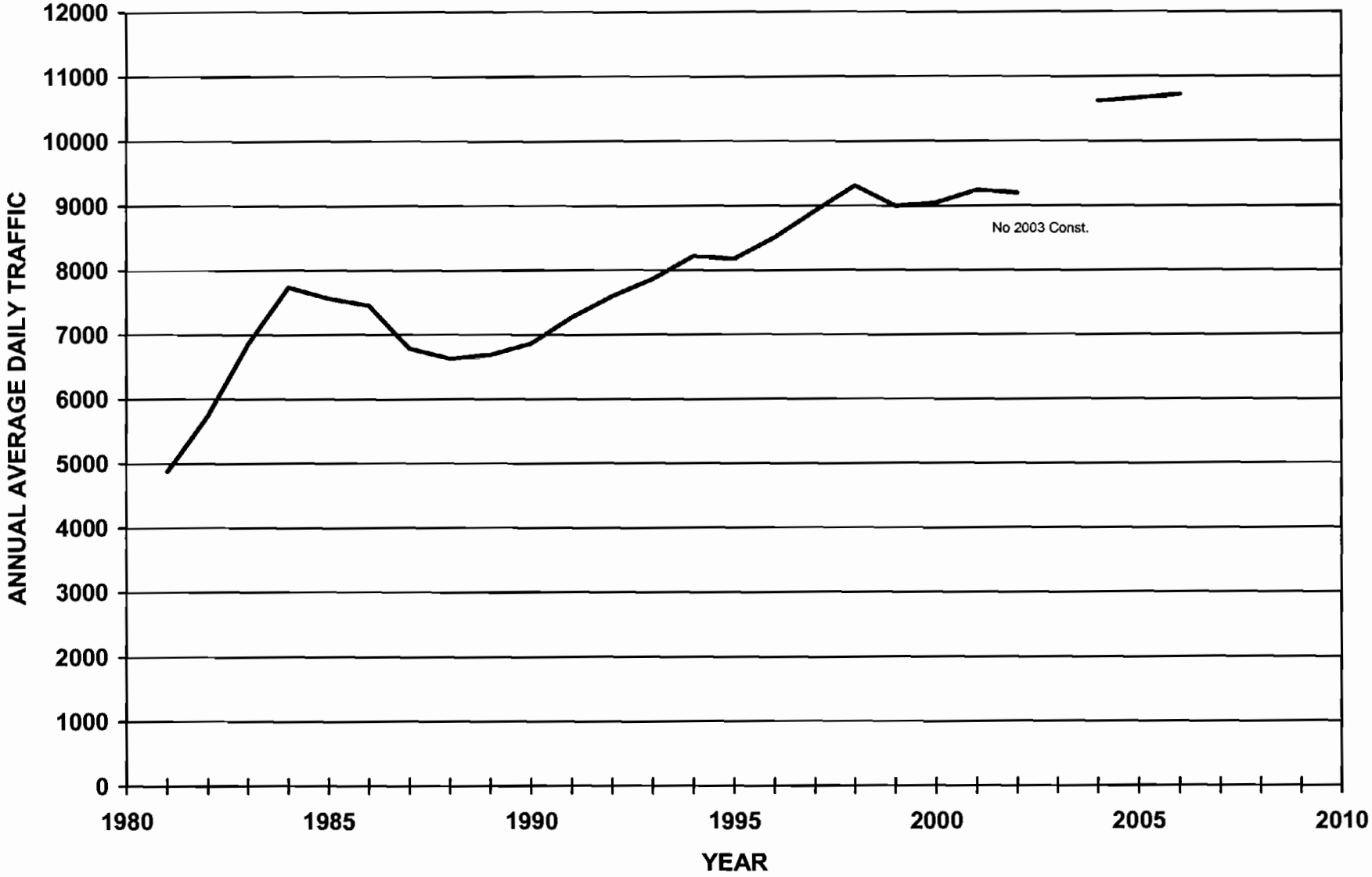

ALASKA DEPARTMENT OF TRANSPORTATION AND PUBLIC FACILITIES
FIXED RECORDER REPORT 2006

Site 11100620 **Direction (Combined)** **ROUTE 188800** **MPOINT .185**

West End Badger Loop Road

MON	MADT	%	6-10	10-6	MON	TUE	WED	THU	FRI	WKDY	SAT	SUN
JAN	8887	82.9	91.2	8.8	102.5	111.0	107.4	107.2	109.7	107.6	90.1	72.1
FEB	9368	87.3	91.6	8.4	103.3	105.4	107.0	108.1	112.4	107.2	93.1	70.6
MAR	9711	90.5	91.8	8.2	104.9	106.3	104.9	106.5	112.2	107.0	90.9	74.2
APR	10610	98.9	92.0	8.0	104.3	104.4	106.8	107.4	111.0	106.8	93.1	73.0
MAY	11453	106.8	91.3	8.7	95.8	107.3	107.8	108.1	112.0	106.2	93.8	75.2
JUN	11850	110.5	90.4	9.6	104.7	106.1	108.0	107.4	110.4	107.3	90.4	73.1
JUL	11806	110.1	89.8	10.2	103.8	99.3	110.5	110.3	112.7	107.3	90.9	72.5
AUG	11923	111.2	91.0	9.0	104.8	107.4	107.7	108.3	109.2	107.5	90.2	72.4
SEP	11549	107.7	92.4	7.6	106.4	106.3	106.8	107.4	111.1	107.6	91.0	71.1
OCT	11217	104.6	92.1	7.9	103.3	105.0	106.8	106.5	112.8	106.9	94.8	70.8
NOV	10054	93.7	91.4	8.6	107.0	110.2	109.7	99.4	108.2	106.9	92.7	72.9
DEC	10275	95.8	90.6	9.4	94.1	105.9	107.3	109.1	113.7	106.0	93.9	75.9
ANN	10725		91.3	8.7	102.9	106.2	107.6	107.1	111.3	107.0	92.1	72.8

HISTORICAL DATA

2006	10725
2005	10668
2004	10623
2002	9482
2001	9244
2000	9048
1999	8999
1998	9314
1997	8923
1996	8506
1995	8177
1994	8221
1993	7868
1992	7602
1991	7271
1990	6866
1989	6692
1988	6633
1987	6787
1988	7458
1985	7565
1984	7741
1983	6853
1982	5749
1981	4875

HIGHEST DAYS

1ST	2ND	3RD	4TH	5TH	6TH	7TH	8TH	9TH	10TH	AVG
13611	13577	13522	13496	13439	13425	13379	13283	13230	13193	13416
4-Aug	21-Jul	28-Jul	30-Jun	23-Jun	20-Jul	2-Aug	3-Aug	19-Jul	21-Jun	
126.9	126.6	126.1	125.8	125.3	125.2	124.7	123.9	123.4	123	125.1

HIGHEST HOURS

1ST	2ND	3RD	4TH	5TH	6TH	7TH	8TH	9TH	10TH	20TH	30TH	40TH	50TH	AVG
1365	1338	1301	1287	1286	1285	1281	1277	1276	1275	1251	1240	1223	1214	1297
18	18	18	18	18	18	18	18	18	18	18	18	18	18	
1-Aug	18-Jul	3-Oct	17-Aug	2-Aug	3-Aug	20-Jul	23-Aug	12-Sep	15-Aug	21-Aug	12-Jul	21-Jul	10-Oct	
12.7	12.5	12.1	12	12	12	11.9	11.9	11.9	11.9	11.7	11.6	11.4	11.3	12.1

AM——PERCENT BY HOUR——PM

100	200	300	400	500	600	700	800	900	1000	1100	1200	1300	1400	1500	1600	1700	1800	1900	2000	2100	2200	2300	2400
1	0.7	0.5	0.4	0.6	1.6	4.2	6.9	5.2	4.5	4.6	5.1	5.8	5.8	6.1	7	8.3	9	6.8	4.9	3.9	3.4	2.4	1.5

ALASKA DEPARTMENT OF TRANSPORTATION AND PUBLIC FACILITIES
FIXED RECORDER REPORT 2006

Site 11100620 **Direction (North Bound)** **ROUTE 188800** **MPOINT .185**

West End Badger Loop Road

MON	MADT	%	6-10	10-6	MON	TUE	WED	THU	FRI	WKDY	SAT	SUN
JAN	4427	83.0	90.5	9.5	102.0	111.1	107.8	107.7	108.7	107.5	89.1	73.4
FEB	4672	67.6	90.9	9.1	104.7	105.8	106.6	107.8	111.8	107.3	92.1	71.2
MAR	4627	90.5	91.0	9.0	105.1	106.4	105.0	106.9	111.6	107.0	90.1	75.0
APR	5329	99.9	91.1	8.9	103.9	105.2	107.0	107.5	110.1	106.7	92.6	73.8
MAY	5677	106.4	90.5	9.5	97.3	107.3	107.9	108.3	110.8	106.3	93.0	75.5
JUN	5880	110.2	89.1	10.9	104.8	106.3	107.7	107.8	110.3	107.4	89.2	73.8
JUL	5870	110.0	88.7	11.3	103.7	99.1	110.5	110.9	112.6	107.4	90.5	72.6
AUG	5919	111.0	90.0	10.0	104.8	107.2	108.2	108.3	109.6	107.6	88.8	73.0
SEP	5736	107.5	91.8	8.2	106.4	107.0	106.8	107.8	110.7	107.7	90.0	71.3
OCT	5574	104.5	91.4	8.6	102.7	105.2	107.3	106.7	112.4	106.9	94.0	71.7
NOV	4992	93.6	90.5	9.5	106.9	110.3	109.7	99.6	107.0	106.7	92.5	74.0
DEC	5110	95.8	89.0	11.0	94.1	106.1	107.3	110.0	112.9	106.1	93.3	76.4
ANN	5334		90.4	9.6	103.0	106.4	107.7	107.4	110.7	107.1	91.3	73.5

HISTORICAL DATA

2006	5334
2005	5318
2004	5302
2002	4768
2001	4614
2000	4545
1999	4532
1998	4715
1997	4511
1996	4322
1995	4180

HIGHEST DAYS

1ST	2ND	3RD	4TH	5TH	6TH	7TH	8TH	9TH	10TH	AVG
6755	6751	6733	6690	6670	6655	6654	6624	6589	6581	6670
21-Jul	4-Aug	20-Jul	28-Jul	23-Jun	2-Aug	30-Jun	3-Aug	19-Jul	22-Jun	
126.6	126.6	126.2	125.4	125	124.8	124.7	124.2	123.5	123.4	125

HIGHEST HOURS

1ST	2ND	3RD	4TH	5TH	6TH	7TH	8TH	9TH	10TH	20TH	30TH	40TH	50TH	AVG
922	897	874	873	870	860	851	851	848	844	824	817	806	798	869
16	18	18	18	18	18	18	18	18	18	18	18	18	18	
1-Aug	17-Aug	17-Apr	23-Aug	22-Aug	15-Aug	25-Sep	29-Aug	3-Oct	3-Aug	12-Sep	11-Sep	19-Sep	19-Oct	
17.3	16.8	16.4	16.4	16.3	16.1	16	16	15.9	15.8	15.4	15.3	15.1	15	16.3

AM—PERCENT BY HOUR—PM

100	200	300	400	500	600	700	800	900	1000	1100	1200	1300	1400	1500	1600	1700	1800	1900	2000	2100	2200	2300	2400
1.4	0.9	0.8	0.4	0.3	1	2.5	3.3	3.3	3	3.6	4.3	5.3	5.8	6.4	7.8	9.9	11.6	8.2	6	5.1	4.4	3	1.9

ALASKA DEPARTMENT OF TRANSPORTATION AND PUBLIC FACILITIES
FIXED RECORDER REPORT 2006

Site 11100620 **Direction (South Bound)** **ROUTE 188800** **MPOINT .185**

West End Badger Loop Road

MON	MADT	%	6-10	10-6	MON	TUE	WED	THU	FRI	WKDY	SAT	SUN
JAN	4460	82.7	91.9	8.1	103.0	111.0	107.0	106.6	110.7	107.7	91.1	70.7
FEB	4695	87.1	92.3	7.7	101.9	105.0	107.3	108.4	113.1	107.1	94.2	70.0
MAR	4884	90.6	92.6	7.4	104.8	106.3	104.8	106.2	112.8	107.0	91.7	73.4
APR	5298	98.2	92.7	7.3	104.4	103.2	106.3	106.5	112.0	106.5	94.4	73.1
MAY	5787	107.3	92.2	7.8	95.6	107.0	107.5	107.7	113.1	106.2	94.4	74.7
JUN	5971	110.7	91.7	6.3	104.5	105.8	108.3	107.0	110.4	107.2	91.5	72.5
JUL	5937	110.1	90.9	9.1	103.8	99.5	110.5	109.7	112.8	107.3	91.3	72.3
AUG	6003	111.3	92.1	7.9	104.8	107.6	107.2	108.3	108.8	107.3	91.6	71.8
SEP	5813	107.8	93.0	7.0	106.4	105.6	106.7	106.9	111.5	107.4	92.0	70.9
OCT	5644	104.7	92.8	7.2	103.8	104.8	106.2	106.4	113.2	106.9	95.7	69.9
NOV	5062	93.9	92.3	7.7	107.0	110.0	109.8	99.3	109.4	107.1	92.9	71.8
DEC	5165	95.8	92.1	7.9	94.0	105.7	107.4	108.2	114.5	106.0	94.5	75.5
ANN	5393		92.2	7.8	102.8	106.0	107.4	106.8	111.9	107.0	92.9	72.2

HISTORICAL DATA

2006	5393
2005	5350
2004	5321
2002	4715
2001	4631
2000	4502
1999	4466
1998	4599
1997	4411
1996	4184
1995	3997

HIGHEST DAYS

1ST	2ND	3RD	4TH	5TH	6TH	7TH	8TH	9TH	10TH	AVG
6860	6842	6832	6822	6769	6724	6692	6677	6662	6661	6754
4-Aug	30-Jun	28-Jul	21-Jul	23-Jun	2-Aug	20-Jul	21-Jun	12-May	18-Jul	
127.2	126.9	126.7	126.5	125.5	124.7	124.1	123.8	123.5	123.5	125.2

HIGHEST HOURS

1ST	2ND	3RD	4TH	5TH	6TH	7TH	8TH	9TH	10TH	20TH	30TH	40TH	50TH	AVG
891	889	879	870	869	869	860	859	856	853	838	827	818	804	870
8	8	8	8	8	8	8	8	8	8	8	8	8	8	
2-Oct	3-Oct	4-Oct	28-Sep	27-Sep	10-May	10-Oct	29-Aug	11-May	29-Sep	6-Sep	16-Oct	3-May	5-May	
16.5	16.5	16.3	16.1	16.1	16.1	15.9	15.9	15.9	15.8	15.5	15.3	15.2	14.9	16.1

AM—PERCENT BY HOUR—PM

100	200	300	400	500	600	700	800	900	1000	1100	1200	1300	1400	1500	1600	1700	1800	1900	2000	2100	2200	2300	2400
0.7	0.4	0.3	0.4	0.8	2.1	5.9	10.6	7.2	6	5.6	5.8	5.9	5.9	5.8	8.2	6.7	6.4	5.3	3.7	2.8	2.3	1.8	1.2

EAST END BADGER LOOP ROAD

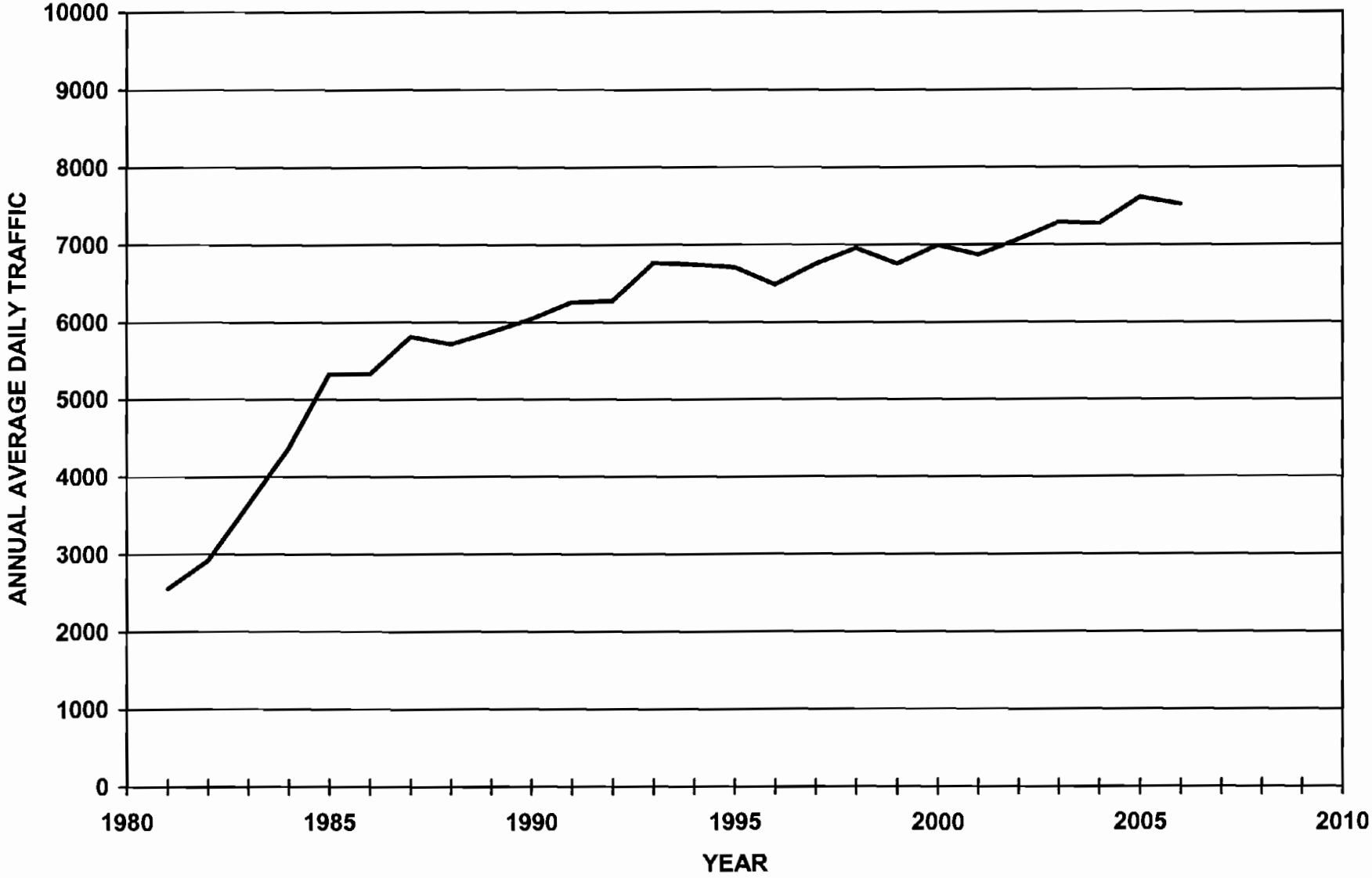

ALASKA DEPARTMENT OF TRANSPORTATION AND PUBLIC FACILITIES
FIXED RECORDER REPORT 2006

Site 11600620 **Direction (Combined)** **ROUTE 188800** **MPOINT 10.483**

East End Badger Loop Road

MON	MADT	%	6-10	10-6	MON	TUE	WED	THU	FRI	WKDY	SAT	SUN
JAN	6111	81.2	91.8	8.4	97.6	105.4	106.1	102.6	109.7	104.3	95.5	83.2
FEB	6006	79.8	92.5	7.5	99.7	100.6	107.6	101.5	108.7	103.6	98.0	83.8
MAR	6486	68.2	92.5	7.5	100.5	102.8	103.4	102.7	109.6	103.8	95.2	85.8
APR	7716	102.5	92.3	7.7	99.1	97.6	104.0	102.7	111.2	102.9	98.1	87.3
MAY	8406	111.7	91.4	8.6	95.2	100.5	101.0	101.0	109.6	101.5	102.1	90.6
JUN	8319	110.5	90.2	9.8	98.4	101.3	100.5	102.7	105.0	101.6	101.1	90.9
JUL	8463	112.5	89.8	10.2	100.1	101.1	104.0	102.3	104.7	102.4	99.9	87.8
AUG	8616	114.5	93.1	6.9	99.8	101.6	103.5	102.2	104.7	102.4	98.6	89.5
SEP	8723	115.9	93.2	6.8	100.3	101.2	102.7	103.0	108.0	103.0	98.5	86.1
OCT	8059	107.1	92.9	7.1	99.7	103.1	105.1	103.3	110.5	104.3	95.8	82.7
NOV	6516	86.6	92.2	7.8	105.6	108.6	109.9	98.6	101.8	104.9	91.8	83.8
DEC	6889	91.5	91.3	8.7	94.4	101.5	107.1	105.6	111.3	104.0	93.1	87.0
ANN	7526		91.9	8.1	99.2	102.1	104.6	102.4	107.9	103.2	97.3	86.5

HISTORICAL DATA

2006	7526
2005	7614
2004	7275
2003	7291
2002	7070
2001	6869
2000	6994
1999	6753
1998	6956
1997	6755
1996	6489
1995	6711
1994	6747
1993	6766
1992	6278
1991	6260
1990	6043
1989	5877
1988	5717
1987	5815
1986	5330
1985	5332
1984	4379
1983	3646
1982	2928
1981	2559

HIGHEST DAYS

1ST	2ND	3RD	4TH	5TH	6TH	7TH	8TH	9TH	10TH	AVG
9856	9824	9663	9530	9467	9408	9356	9243	9221	9162	9473
8-Sep	22-Sep	12-May	19-May	13-Oct	15-Sep	21-Jul	6-Oct	13-May	7-Sep	
131	130.5	128.4	126.8	125.8	125	124.3	122.8	122.5	121.7	125.9

HIGHEST HOURS

1ST	2ND	3RD	4TH	5TH	6TH	7TH	8TH	9TH	10TH	20TH	30TH	40TH	50TH	AVG
999	968	951	947	943	925	922	921	918	915	901	882	862	843	941
18	18	18	18	18	18	18	18	18	18	18	18	18	18	
8-Sep	22-Sep	28-Sep	7-Sep	2-Aug	3-Oct	10-Jul	13-Sep	28-Jul	26-Jul	5-Oct	13-Oct	28-Jun	14-Sep	
13.3	12.9	12.6	12.6	12.5	12.3	12.3	12.2	12.2	12.2	12	11.7	11.5	11.2	12.5

AM—PERCENT BY HOUR—PM

100	200	300	400	500	600	700	800	900	1000	1100	1200	1300	1400	1500	1600	1700	1800	1900	2000	2100	2200	2300	2400
0.8	0.6	0.4	0.3	0.5	1.7	4.8	5.2	4.3	4	4.5	5	5.7	5.7	6.4	7.2	8.5	9.1	7.5	5.7	4.8	3.7	2.4	1.5

ALASKA DEPARTMENT OF TRANSPORTATION AND PUBLIC FACILITIES
FIXED RECORDER REPORT 2006

Site 11600620 **Direction (North Bound)** **ROUTE 188800** **MPOINT 10.483**

East End Badger Loop Road

MON	MADT	%	6-10	10-6	MON	TUE	WED	THU	FRI	WKDY	SAT	SUN
JAN	3124	80.6	92.3	7.7	97.7	105.1	106.0	102.0	109.0	104.0	95.3	84.9
FEB	3304	85.2	93.0	7.0	100.1	102.7	105.0	100.3	108.3	103.3	97.0	88.7
MAR	3436	88.6	93.3	6.7	99.4	101.7	103.4	102.9	109.7	103.4	95.7	87.1
APR	3939	101.6	92.8	7.2	98.4	98.5	104.4	102.1	109.9	102.7	98.5	88.1
MAY	4271	110.2	92.0	8.0	95.3	100.3	101.2	100.5	109.4	101.3	102.2	91.1
JUN	4205	108.5	90.8	9.4	98.3	100.9	100.1	102.9	104.1	101.3	101.2	92.8
JUL	4297	110.8	89.8	10.4	100.1	101.3	103.6	102.0	105.1	102.4	99.3	88.6
AUG	4349	112.2	93.1	6.9	99.6	101.7	103.5	101.7	103.4	102.0	98.7	91.4
SEP	4428	114.2	93.4	6.6	99.3	101.2	103.2	102.6	108.1	102.9	98.7	88.8
OCT	4131	106.6	93.0	7.0	99.7	103.5	103.5	102.9	110.5	104.0	96.7	83.4
NOV	3411	88.0	92.4	7.8	104.2	108.2	110.3	99.7	103.1	105.1	92.0	82.5
DEC	3628	93.5	91.1	8.9	94.2	100.2	106.0	105.0	111.2	103.3	94.8	88.8
ANN	3877		92.2	7.8	98.9	102.1	104.2	102.1	107.7	103.0	97.5	87.7

HISTORICAL DATA

2006	3877
2005	3930
2004	3821
2003	3729
2002	3574
2001	3412
2000	3412
1999	3333
1998	3447
1997	3349
1996	3242

HIGHEST DAYS

1ST	2ND	3RD	4TH	5TH	6TH	7TH	8TH	9TH	10TH	AVG
5004	4984	4934	4845	4772	4759	4711	4692	4661	4660	4802
22-Sep	8-Sep	12-May	19-May	13-Oct	15-Sep	13-May	6-Oct	7-Sep	6-Sep	
129.1	128.8	127.3	125	123.1	122.7	121.5	121	120.2	120.2	123.9

HIGHEST HOURS

1ST	2ND	3RD	4TH	5TH	6TH	7TH	8TH	9TH	10TH	20TH	30TH	40TH	50TH	AVG
607	599	597	597	592	592	578	577	576	572	560	538	526	521	589
18	18	18	18	18	18	18	18	18	18	18	18	18	18	
26-Sep	3-Oct	13-Sep	2-Aug	10-Oct	26-Sep	20-Sep	4-Oct	8-Sep	11-Oct	25-Jul	18-Jul	28-Jun	27-Apr	
15.7	15.5	15.4	15.4	15.3	15.3	14.9	14.9	14.9	14.8	14.4	13.9	13.6	13.4	15.2

AM——PERCENT BY HOUR——PM

100	200	300	400	500	600	700	800	900	1000	1100	1200	1300	1400	1500	1600	1700	1800	1900	2000	2100	2200	2300	2400
1	0.7	0.5	0.3	0.3	0.7	1.8	2.7	3.4	3.3	4.1	4.7	5.6	5.7	7.1	8.1	10.1	10.8	8.4	6.6	5.8	4.2	2.7	1.7

ALASKA DEPARTMENT OF TRANSPORTATION AND PUBLIC FACILITIES
FIXED RECORDER REPORT 2006

Site 11600620 **Direction (South Bound)** **ROUTE 188800** **MPOINT 10.483**

East End Badger Loop Road

MON	MADT	%	6-10	10-6	MON	TUE	WED	THU	FRI	WKDY	SAT	SUN
JAN	2988	81.9	91.0	9.0	97.6	105.7	106.0	103.2	110.3	104.6	95.5	81.4
FEB	2701	74.0	91.8	8.2	99.2	98.0	110.9	103.1	109.3	104.1	99.2	80.4
MAR	3051	83.6	91.7	8.3	101.8	104.0	103.3	102.4	109.6	104.2	94.6	84.2
APR	3778	103.5	91.7	8.3	99.8	96.7	103.6	103.3	112.6	103.2	97.5	86.4
MAY	4134	113.3	90.8	9.2	95.2	100.6	100.9	101.5	109.9	101.8	102.0	90.0
JUN	4115	112.8	89.8	10.2	98.5	101.8	100.9	102.5	106.0	101.9	101.0	89.3
JUL	4166	114.2	90.0	10.0	100.1	100.9	104.4	102.6	104.4	102.5	100.5	87.0
AUG	4267	116.9	93.1	6.9	100.0	101.8	103.5	102.7	108.1	102.8	98.5	87.8
SEP	4295	117.7	92.9	7.1	101.3	101.2	102.2	103.4	108.0	103.2	98.4	85.4
OCT	3927	107.6	92.7	7.3	99.7	102.8	106.8	103.7	110.6	104.7	94.6	81.9
NOV	3104	85.1	92.0	8.0	107.2	109.1	109.5	97.5	100.4	104.7	91.2	85.2
DEC	3263	89.4	91.6	8.4	94.7	102.9	108.2	106.1	111.5	104.7	91.3	85.3
ANN	3649		91.6	8.4	99.6	102.1	105.0	102.7	108.2	103.5	97.0	85.3

HISTORICAL DATA

2006	3649
2005	3684
2004	3454
2003	3561
2002	3497
2001	3458
2000	3582
1999	3419
1998	3510
1997	3405
1996	3247
1995	3429

HIGHEST DAYS

1ST	2ND	3RD	4TH	5TH	6TH	7TH	8TH	9TH	10TH	AVG
4872	4820	4729	4710	4695	4685	4649	4551	4527	4510	4675
8-Sep	22-Sep	12-May	21-Jul	13-Oct	19-May	15-Sep	6-Oct	4-Aug	13-May	
133.5	132.1	129.8	129.1	128.7	128.4	127.4	124.7	124.1	123.8	126.1

HIGHEST HOURS

1ST	2ND	3RD	4TH	5TH	6TH	7TH	8TH	9TH	10TH	20TH	30TH	40TH	50TH	AVG
535	519	519	519	515	513	512	511	507	504	490	485	475	468	515
8	8	8	8	8	8	8	8	8	8	8	8	8	7	
27-Sep	3-Aug	26-Sep	1-Aug	22-Sep	14-Dec	20-Sep	30-Nov	6-Dec	5-Oct	27-Nov	13-Sep	19-Oct	20-Sep	
14.7	14.2	14.2	14.2	14.1	14.1	14	14	13.9	13.8	13.4	13.3	13	12.8	14.1

AM—PERCENT BY HOUR—PM

100	200	300	400	500	600	700	800	900	1000	1100	1200	1300	1400	1500	1600	1700	1800	1900	2000	2100	2200	2300	2400
0.7	0.5	0.3	0.3	0.7	2.8	7.5	7.8	5.3	4.7	5.1	5.4	5.9	5.8	5.5	6.1	6.8	7.3	6.5	4.8	3.9	3	2.1	1.2

COLLEGE ROAD AT BENTLEY MALL

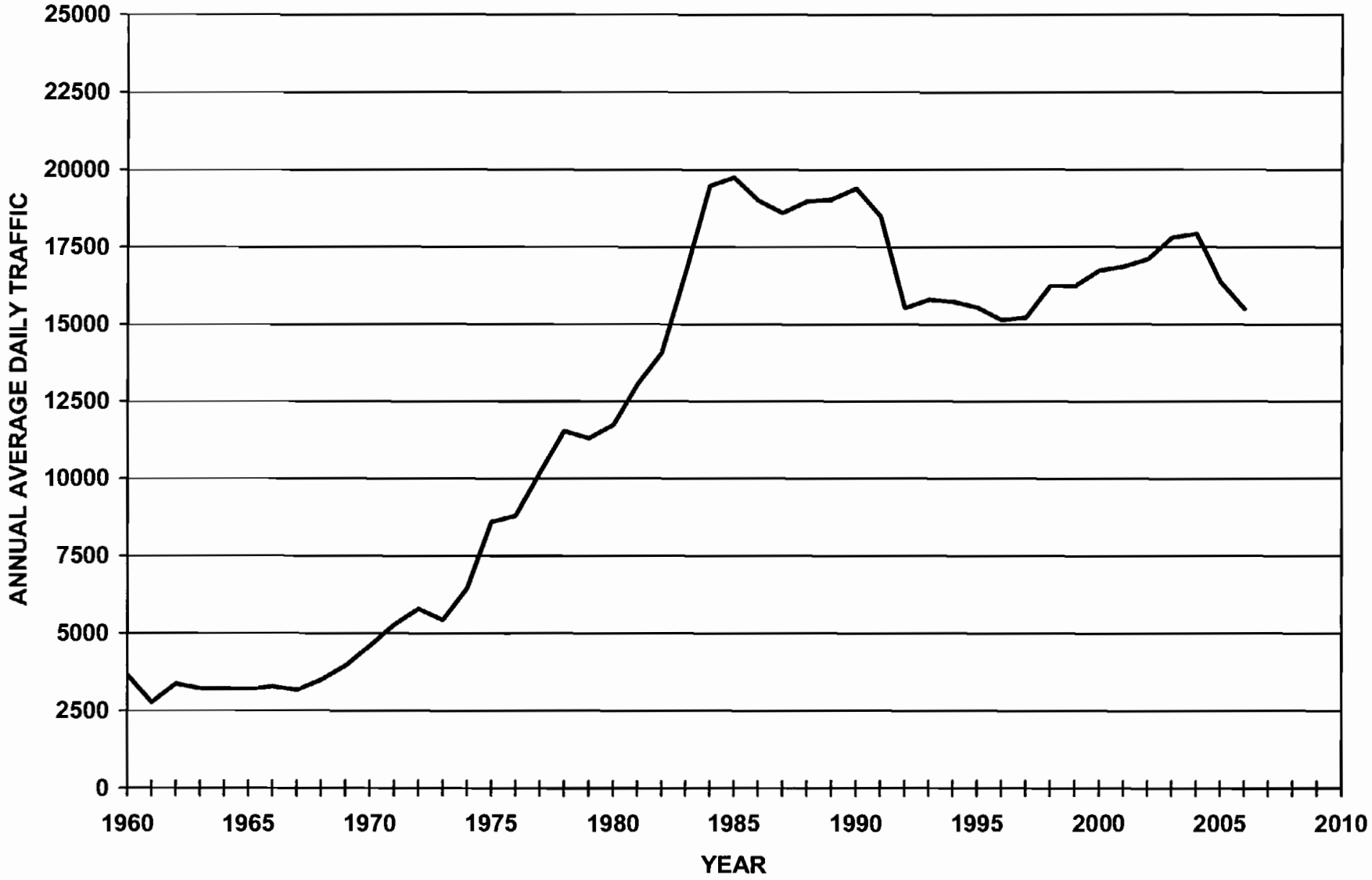

ALASKA DEPARTMENT OF TRANSPORTATION AND PUBLIC FACILITIES
FIXED RECORDER REPORT 2006

Site 1010680U **Direction (Combined)** **ROUTE 150100** **MPOINT 0.600**

College Road at Bentley Mall

MON	MADT	%	6-10	10-6	MON	TUE	WED	THU	FRI	WKDY	SAT	SUN
JAN	13096	84.5	92.0	8.0	101.7	109.2	105.8	104.9	114.6	107.3	95.5	68.1
FEB	13809	89.1	92.3	7.7	101.6	104.5	104.6	104.8	115.6	106.3	100.1	68.5
MAR	14575	94.0	92.5	7.5	102.0	102.5	103.0	104.9	114.6	105.4	100.2	72.9
APR	15872	102.4	92.3	7.7	100.6	101.0	103.8	104.4	116.7	105.3	102.1	71.3
MAY	16485	106.3	91.8	8.2	98.0	103.6	104.7	104.4	116.2	105.0	101.2	73.9
JUN	16546	106.7	90.9	9.1	102.7	102.3	105.9	105.6	113.1	105.9	97.5	72.8
JUL	18139	104.1	90.7	9.3	104.0	94.1	109.0	107.1	113.9	105.6	97.7	74.2
AUG	17462	112.6	91.0	9.0	101.2	102.2	102.7	103.6	113.4	104.6	100.4	76.5
SEP	15976	103.0	92.8	7.2	95.1	103.7	105.1	105.5	117.3	105.3	101.0	72.3
OCT	16106	103.9	92.9	7.1	100.4	103.5	102.9	104.5	115.4	105.3	101.5	71.9
NOV	14507	93.8	92.2	7.8	103.8	106.8	108.6	95.4	113.4	105.8	99.9	72.0
DEC	15516	100.1	91.6	8.4	89.2	103.8	104.1	106.1	117.2	104.1	103.3	76.4
ANN	15507		91.9	8.1	99.9	103.1	105.0	104.3	115.1	105.5	100.0	72.6

HISTORICAL DATA

2006	15507		1980	11749
2005	16378	New Classifier	1979	11321
2004	17930		1978	11550
2003	17810		1977	10190
2002	17117		1976	8803
2001	16874		1975	8598
2000	16751		1974	6456
1999	16246		1973	5429
1998	16255		1972	5795
1997	15225		1971	5278
1996	15140		1970	4598
1995	15542		1969	3957
1994	15734		1968	3498
1993	15804		1967	3180
1992	15526		1966	3294
1991	18498		1965	3200
1990	19391		1964	3196
1989	19046		1963	3226
1988	18979		1962	3380
1987	18612		1961	2775
1986	19015		1960	3659
1985	19749			
1984	19479			
1983	16692			
1982	14079			
1981	13059	New Loops		

HIGHEST DAYS

1ST	2ND	3RD	4TH	5TH	6TH	7TH	8TH	9TH	10TH	AVG
21256	20873	20223	20152	19813	19611	19538	19404	19366	19245	19948
4-Aug	11-Aug	8-Aug	9-Aug	10-Aug	12-May	22-Dec	30-Jun	5-Aug	1-Sep	
137.1	133.3	130.4	130	127.8	127.8	126	125.1	124.9	124.1	128.6

HIGHEST HOURS

1ST	2ND	3RD	4TH	5TH	6TH	7TH	8TH	9TH	10TH	20TH	30TH	40TH	50TH	AVG
1751	1725	1721	1721	1714	1698	1694	1692	1691	1690	1638	1621	1603	1589	1710
18	18	18	16	16	18	17	18	15	18	14	13	18	13	
10-Aug	13-Oct	8-Aug	4-Aug	22-Dec	3-Oct	4-Aug	6-Oct	22-Dec	18-Aug	22-Dec	4-Aug	12-Oct	13-May	
11-Jan	11-Jan	11-Jan	11-Jan	11-Jan	10-Jan	10-Jan	10-Jan	10-Jan	10-Jan	10.6	10.5	10.3	10.2	11

AM—PERCENT BY HOUR—PM

100	200	300	400	500	600	700	800	900	1000	1100	1200	1300	1400	1500	1600	1700	1800	1900	2000	2100	2200	2300	2400
1.1	0.7	0.5	0.4	0.4	0.9	1.9	3.3	3.9	4.1	5	6.4	7.9	7.8	7.6	7.8	8.2	8.5	6.8	5.2	4.1	3.2	2.4	1.7

ALASKA DEPARTMENT OF TRANSPORTATION AND PUBLIC FACILITIES
FIXED RECORDER REPORT 2006

Site 1010680U **Direction (East Bound)** **ROUTE 150100** **MPOINT 0.600**

College Road at Bentley Mall

MON	MADT	%	6-10	10-6	MON	TUE	WED	THU	FRI	WKDY	SAT	SUN
JAN	6640	84.7	91.7	8.3	102.0	110.5	107.5	105.5	115.1	108.1	92.9	66.6
FEB	6974	89.0	92.1	7.9	102.7	105.7	105.9	105.8	116.1	107.2	97.3	66.5
MAR	7378	94.2	92.1	7.9	103.1	103.6	104.6	106.0	115.1	106.5	96.9	70.7
APR	8041	102.6	92.0	8.0	101.1	102.5	105.0	105.3	117.0	106.2	99.5	69.5
MAY	8344	106.5	91.5	8.5	96.7	104.3	105.4	105.6	116.4	105.7	99.2	72.3
JUN	8366	106.8	90.5	9.5	104.0	103.1	106.3	106.1	113.5	106.6	95.6	71.5
JUL	8184	104.4	90.5	9.5	104.4	94.9	110.2	107.9	114.4	106.4	95.6	72.5
AUG	8850	112.9	89.9	10.1	102.4	102.6	103.5	104.2	114.0	105.3	97.8	75.5
SEP	8121	103.6	92.6	7.4	95.7	104.7	106.0	106.4	117.9	106.1	98.9	70.5
OCT	8127	103.7	92.5	7.5	101.4	104.3	103.9	105.1	116.1	106.2	99.3	69.8
NOV	7292	93.1	91.8	8.2	105.6	107.7	109.6	96.9	112.3	106.4	97.9	70.0
DEC	7720	98.5	91.1	8.9	91.0	104.2	105.6	107.2	116.9	105.0	101.1	73.9
ANN	7836		91.5	8.5	100.8	104.0	106.1	105.2	115.4	106.3	97.7	70.8

HISTORICAL DATA

2006	7836	
2005	8235	
2004	9043	
2003	9008	
2002	8627	
2001	8474	
2000	8448	
1999	8362	
1998	8398	
1997	7832	
1996	7822	
1995	8056	
1994	8167	
1993	8178	
1992	8150	
1991	8601	
1990	10118	
1989	9930	
1988	9806	
1987	9542	
1986	9838	
1985	10226	
1984	10053	
1983	8565	
1982	7166	
1981	6626	New Loops

HIGHEST DAYS

1ST	2ND	3RD	4TH	5TH	6TH	7TH	8TH	9TH	10TH	AVG
10893	10548	10344	10325	10117	10012	9808	9792	9791	9741	10137
4-Aug	11-Aug	8-Aug	9-Aug	10-Aug	12-May	30-Jun	5-Aug	1-Sep	19-May	
139	134.6	132	131.8	129.1	127.8	125.2	125	124.9	124.3	129.4

HIGHEST HOURS

1ST	2ND	3RD	4TH	5TH	6TH	7TH	8TH	9TH	10TH	20TH	30TH	40TH	50TH	AVG
866	852	848	840	837	835	829	829	826	822	811	795	787	782	838
18	18	18	18	13	18	18	17	16	13	18	18	16	13	
6-Oct	7-Nov	18-Aug	28-Apr	29-Sep	5-May	3-Oct	4-Aug	14-Apr	2-Jun	15-Dec	10-Aug	4-Aug	6-Oct	
11.1	10.9	10.6	10.7	10.7	10.7	10.6	10.6	10.5	10.5	10.3	10.1	10	10	10.7

AM—PERCENT BY HOUR—PM

100	200	300	400	500	600	700	800	900	1000	1100	1200	1300	1400	1500	1600	1700	1800	1900	2000	2100	2200	2300	2400
1.1	0.7	0.5	0.4	0.4	1.2	2.3	3.5	4.5	4.4	5.1	6.4	8	7.7	7.4	7.6	8	8.1	6.5	5	3.9	3.1	2.4	1.7

ALASKA DEPARTMENT OF TRANSPORTATION AND PUBLIC FACILITIES
FIXED RECORDER REPORT 2006

Site 1010680U **Direction (West Bound)** **ROUTE 150100** **MPOINT 0.600**

College Road at Bentley Mall

MON	MADT	%	6-10	10-6	MON	TUE	WED	THU	FRI	WKDY	SAT	SUN
JAN	6455	84.1	92.2	7.8	101.4	107.9	104.1	104.3	114.5	106.4	98.1	69.8
FEB	6835	89.1	92.5	7.5	100.9	103.3	103.3	103.7	115.1	105.3	103.0	70.7
MAR	7196	93.8	92.8	7.2	100.9	101.4	101.4	103.7	114.1	104.3	103.5	75.0
APR	7831	102.1	92.7	7.3	100.0	99.4	102.6	103.8	116.4	104.4	104.7	73.2
MAY	8141	106.1	92.1	7.9	95.2	102.9	103.9	103.2	115.9	104.2	103.3	75.6
JUN	8180	106.8	91.2	8.8	101.4	101.5	105.5	105.1	112.8	105.3	99.5	74.2
JUL	7955	103.7	90.8	9.2	103.6	93.3	107.8	106.3	113.3	104.9	99.8	76.0
AUG	8613	112.3	92.1	7.9	100.1	101.7	101.8	103.0	112.8	103.9	103.1	77.5
SEP	7855	102.4	93.1	6.9	94.4	102.7	104.3	104.5	116.6	104.5	103.2	74.1
OCT	7979	104.0	93.2	6.8	99.3	102.7	101.8	103.9	114.7	104.5	103.7	73.9
NOV	7215	94.1	92.7	7.3	101.9	105.8	107.7	93.9	114.5	104.8	102.0	74.1
DEC	7797	101.6	92.1	7.9	87.4	103.4	102.6	104.9	117.4	103.1	105.4	78.8
ANN	7671		92.3	7.7	98.9	102.2	103.9	103.3	114.8	104.8	102.4	74.4

HISTORICAL DATA

2006	7871	
2005	8143	
2004	8887	
2003	8802	
2002	8490	
2001	8400	
2000	8303	
1999	7884	
1998	7857	
1997	7393	
1996	7318	
1995	7485	
1994	7567	
1993	7626	
1992	7377	
1991	9897	
1990	9272	
1989	9117	
1988	9173	
1987	9070	
1986	9178	
1985	9523	
1984	9430	
1983	8134	
1982	6913	
1981	6432	New Loops

HIGHEST DAYS

1ST	2ND	3RD	4TH	5TH	6TH	7TH	8TH	9TH	10TH	AVG
10363	10125	10099	9879	9827	9799	9696	9596	9574	9464	9842
4-Aug	11-Aug	22-Dec	8-Aug	9-Aug	12-May	10-Aug	30-Jun	5-Aug	15-Dec	
135.1	132	131.7	128.8	128.1	127.7	126.4	125.1	124.8	123.4	128.3

HIGHEST HOURS

1ST	2ND	3RD	4TH	5TH	6TH	7TH	8TH	9TH	10TH	20TH	30TH	40TH	50TH	AVG
1022	956	931	904	894	893	892	874	873	873	843	831	824	817	911
18	18	18	18	16	18	18	15	15	18	13	14	18	18	
8-Aug	10-Aug	4-Aug	13-Oct	22-Dec	11-Aug	9-Aug	23-Dec	22-Dec	7-Aug	13-May	23-Dec	22-Sep	1-Dec	
13.3	12.5	12.1	11.8	11.7	11.6	11.6	11.4	11.4	11.4	11	10.8	10.7	10.7	11.9

AM——PERCENT BY HOUR——PM

100	200	300	400	500	600	700	800	900	1000	1100	1200	1300	1400	1500	1600	1700	1800	1900	2000	2100	2200	2300	2400
1-Jan	0-Jan	0-Jan	0-Jan	0-Jan	0-Jan	1-Jan	3-Jan	3-Jan	3-Jan	4.9	6.4	7.9	7.9	7.8	8.1	6.4	8.8	7.2	5.5	4.3	3.3	2.4	1.7

COLLEGE ROAD EAST OF HAYES STREET

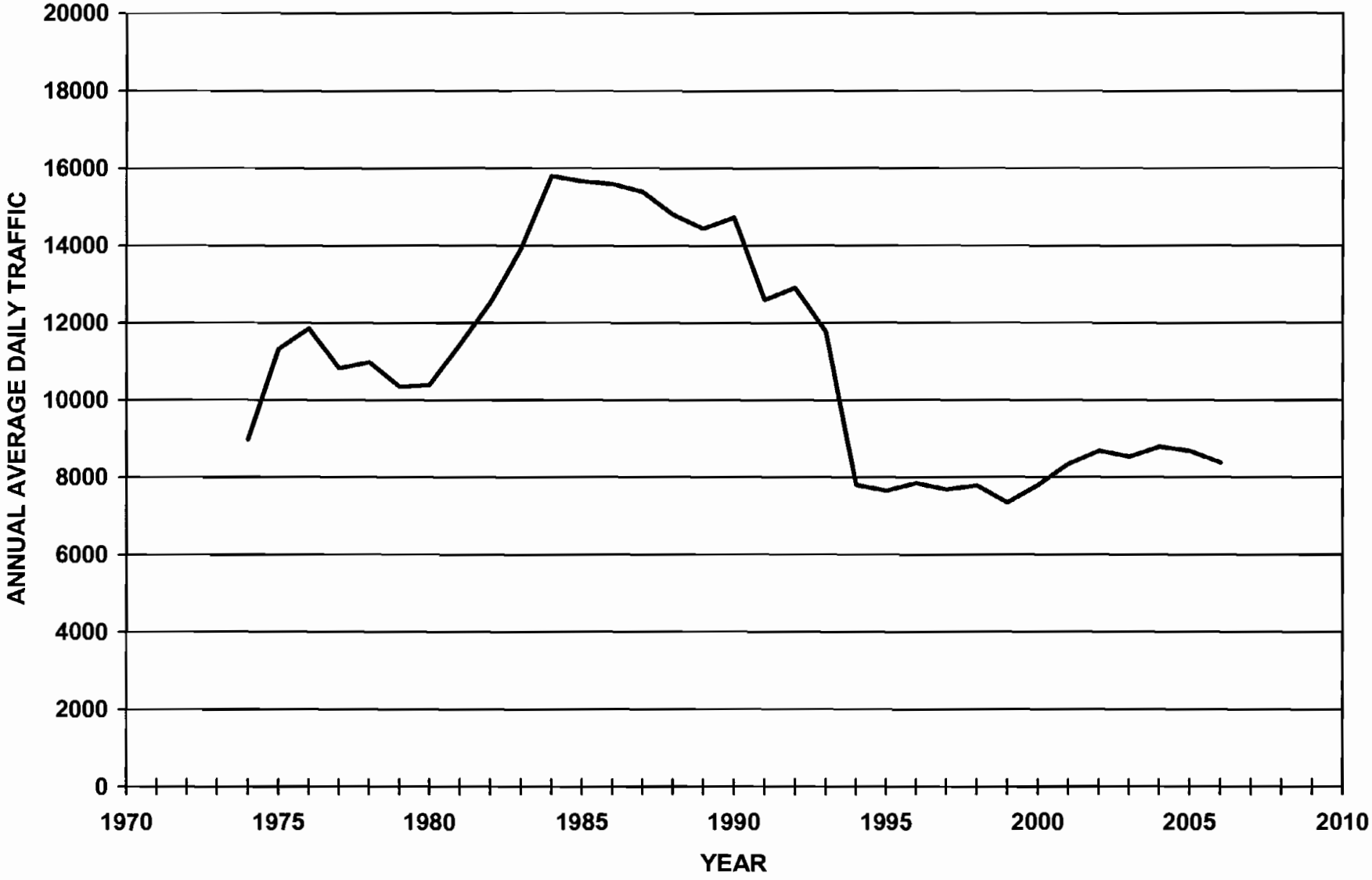

ALASKA DEPARTMENT OF TRANSPORTATION AND PUBLIC FACILITIES
FIXED RECORDER REPORT 2006

Site 11200649 **Direction (Combined)** **ROUTE 150100** **MPOINT 3.626**

College Road East of Hayes Street

MON	MADT	%	6-10	10-6	MON	TUE	WED	THU	FRI	WKDY	SAT	SUN
JAN	6677	79.7	93.1	6.9	101.2	111.8	110.6	110.2	113.7	109.5	88.2	64.2
FEB	7750	92.5	93.4	6.6	108.9	110.8	109.8	105.7	111.3	109.3	87.3	66.1
MAR	7729	92.2	93.4	6.6	104.4	107.2	108.4	108.1	113.2	108.3	91.3	67.5
APR	8566	102.2	93.8	6.2	104.5	107.1	106.9	108.3	112.7	107.9	92.1	68.4
MAY	9207	109.9	93.6	6.4	95.4	105.1	105.9	103.9	111.3	104.3	104.4	74.0
JUN	9245	110.3	92.9	7.1	101.9	103.0	109.8	104.0	107.2	105.2	103.2	70.9
JUL	8744	104.4	92.6	7.4	103.5	95.7	118.3	104.8	104.9	105.4	102.1	70.9
AUG	10076	120.3	92.6	7.4	97.8	100.9	108.8	102.8	109.6	104.0	105.7	74.5
SEP	9080	108.4	94.5	5.5	93.7	106.7	112.8	106.9	111.3	106.3	100.9	67.6
OCT	8467	101.1	94.2	5.8	105.1	108.8	107.9	107.4	112.1	108.3	89.4	69.3
NOV	7582	90.5	93.0	7.0	108.1	112.9	114.1	99.9	109.2	108.8	88.9	66.9
DEC	7421	88.6	92.1	7.9	94.8	105.5	107.2	108.2	116.9	106.5	95.0	72.3
ANN	8379		93.3	6.7	101.6	106.3	110.0	105.9	111.1	107.0	95.7	69.4

HISTORICAL DATA

2006	8379		1980	10394
2005	8682		1979	10343
2004	8795		1978	10982
2003	8534		1977	10825
2002	8692		1976	11860
2001	8351		1975	11331
2000	7802		1974	8983
1999	7347	Alumni Dr. Oper		
1998	7785			
1997	7682			
1996	7844			
1995	7650			
1994	7799	Johansen Open		
1993	11772			
1992	12914			
1991	12597	New Loops		
1990	14736			
1989	14440	New Loops		
1988	14810			
1987	15391			
1986	15602			
1985	15670			
1984	15604			
1983	13930			
1982	12527			
1981	11437	New Loops		

HIGHEST DAYS

1ST	2ND	3RD	4TH	5TH	6TH	7TH	8TH	9TH	10TH	AVG
13214	13162	12911	12864	12549	12234	11680	11558	11204	11087	12246
4-Aug	9-Aug	8-Aug	5-Aug	10-Aug	11-Aug	7-Aug	12-Aug	6-Sep	2-Aug	
157.7	157.1	154.1	153.5	149.8	146	139.4	137.9	133.7	132.3	146.2

HIGHEST HOURS

1ST	2ND	3RD	4TH	5TH	6TH	7TH	8TH	9TH	10TH	30TH	30TH	40TH	50TH	AVG
1122	1103	1093	1047	1046	1031	1024	1016	1006	1001	979	963	951	946	1049
18	18	17	17	12	18	17	17	17	18	17	17	17	17	
8-Aug	10-Aug	8-Aug	4-Aug	9-Aug	9-Aug	9-Aug	7-Aug	19-Sep	4-Aug	4-Oct	25-Jul	20-Jun	26-Jul	
13.4	13.2	13	12.5	12.5	12.3	12.2	12.1	12	11.9	11.7	11.5	11.3	11.3	12.5

AM—PERCENT BY HOUR—PM

100	200	300	400	500	600	700	800	900	1000	1100	1200	1300	1400	1500	1600	1700	1800	1900	2000	2100	2200	2300	2400
0.8	0.5	0.4	0.3	0.4	0.6	1.8	5	4.6	4.7	5.3	6.8	7.6	7.4	7.5	8	8.9	7.9	6	4.7	3.9	3.2	2.2	1.5

ALASKA DEPARTMENT OF TRANSPORTATION AND PUBLIC FACILITIES
FIXED RECORDER REPORT 2006

Site 11200649 **Direction (East Bound)** **ROUTE 150100** **MPOINT 3.626**

College Road East of Hayes Street

MON	MADT	%	6-10	10-6	MON	TUE	WED	THU	FRI	WKDY	SAT	SUN
JAN	3320	79.7	93.3	8.7	101.8	112.7	110.7	111.6	113.8	110.1	86.2	63.5
FEB	3877	93.0	93.4	6.6	109.6	111.6	110.2	105.8	111.3	109.7	85.8	65.8
MAR	3860	92.6	93.3	6.7	104.3	107.8	108.7	108.5	113.7	108.6	90.4	66.6
APR	4249	102.0	93.7	6.3	104.6	107.5	107.3	108.6	112.7	106.1	91.8	67.5
MAY	4562	109.5	93.5	6.5	95.9	106.1	105.7	104.1	112.2	104.8	103.8	72.2
JUN	4605	110.5	92.8	7.2	102.3	103.5	110.3	104.0	107.3	105.5	102.9	69.8
JUL	4385	105.2	92.4	7.6	103.2	95.0	117.8	108.3	105.8	106.0	100.2	69.8
AUG	4928	118.3	93.8	6.2	98.9	101.4	109.0	103.9	109.5	104.5	104.3	72.6
SEP	4528	108.7	94.5	5.5	93.9	106.9	112.8	107.4	111.3	106.5	100.5	67.1
OCT	4218	101.2	94.2	5.8	105.8	109.0	108.2	107.3	111.8	108.4	88.2	69.7
NOV	3793	91.0	92.9	7.1	108.7	112.6	114.1	100.2	109.0	108.9	89.3	66.4
DEC	3681	68.3	92.1	7.9	95.5	105.5	107.4	109.8	117.0	107.0	93.8	71.2
ANN	4167		93.3	6.7	102.0	106.6	110.2	106.6	111.3	107.3	94.8	68.5

HISTORICAL DATA

2006	4167	
2005	4315	
2004	4363	
2003	4204	
2002	4313	
2001	4134	
2000	3864	
1999	3655	Alumni Dr. Oper
1998	3868	
1997	3833	
1998	3908	
1995	3792	
1994	3823	Johansen Open
1993	6006	
1992	6676	
1991	6455	
1990	7473	
1989	7532	New Loops
1988	7702	
1987	7981	
1986	7935	
1985	7593	
1984	7864	
1983	7004	
1982	6065	
1981	5698	New Loops

HIGHEST DAYS

1ST	2ND	3RD	4TH	5TH	6TH	7TH	8TH	9TH	10TH	AVG
6409	6305	6129	6107	6053	5870	5690	5613	5574	5487	5924
4-Aug	9-Aug	8-Aug	5-Aug	10-Aug	11-Aug	7-Aug	6-Sep	12-Aug	2-Aug	
153.8	151.3	147.1	146.6	145.3	140.9	136.5	134.7	133.8	131.7	142.2

HIGHEST HOURS

1ST	2ND	3RD	4TH	5TH	6TH	7TH	8TH	9TH	10TH	20TH	30TH	40TH	50TH	AVG
585	576	575	558	539	537	530	521	512	511	502	490	483	478	544
18	12	18	17	18	17	12	17	15	14	17	17	17	15	
8-Aug	9-Aug	10-Aug	8-Aug	9-Aug	4-Aug	5-Aug	14-Sep	5-Aug	5-Aug	10-Aug	12-Sep	6-Sep	4-Aug	
14	13.8	13.8	13.4	12.9	12.9	12.7	12.5	12.3	12.3	12	11.6	11.6	11.5	13.1

AM—PERCENT BY HOUR—PM

100	200	300	400	500	600	700	800	900	1000	1100	1200	1300	1400	1500	1600	1700	1800	1900	2000	2100	2200	2300	2400
0.9	0.6	0.4	0.3	0.3	0.6	1.8	5.2	4.8	4.7	5.4	7	7.7	7.4	7.6	8.1	8.8	7.6	5.7	4.4	3.8	3.2	2.2	1.4

ALASKA DEPARTMENT OF TRANSPORTATION AND PUBLIC FACILITIES
FIXED RECORDER REPORT 2006

Site 11200649 **Direction (West Bound)** **ROUTE 150100** **MPOINT 3.626**

College Road East of Hayes Street

MON	MADT	%	6-10	10-6	MON	TUE	WED	THU	FRI	WKDY	SAT	SUN
JAN	3356	79.7	92.9	7.1	100.9	111.0	110.6	108.8	113.6	109.0	90.1	64.9
FEB	3872	91.9	93.4	8.6	108.3	110.0	109.5	105.8	111.3	108.9	88.9	66.5
MAR	3888	91.9	93.5	6.5	104.4	106.7	108.1	107.7	112.7	107.9	92.1	68.4
APR	4316	102.5	93.9	6.1	104.5	106.6	106.5	108.0	112.7	107.7	92.4	69.3
MAY	4644	110.3	93.7	6.3	94.9	104.1	106.1	103.8	110.5	103.9	104.9	75.8
JUN	4640	110.2	92.9	7.1	101.4	102.5	109.4	104.0	107.2	104.9	103.6	72.0
JUL	4359	103.5	92.8	7.2	103.8	96.4	118.7	101.2	104.0	104.8	103.9	72.0
AUG	5148	122.3	91.5	8.5	96.7	100.4	108.5	101.7	109.6	103.4	106.9	76.1
SEP	4552	108.1	94.5	5.5	93.6	106.5	112.8	106.5	111.2	106.1	101.4	68.0
OCT	4249	100.9	94.3	5.7	104.4	108.6	107.6	107.6	112.4	108.1	90.5	69.0
NOV	3788	90.0	93.0	7.0	107.5	113.3	114.2	99.6	109.4	108.8	88.5	67.4
DEC	3740	88.8	92.1	7.9	94.2	105.6	107.1	106.8	116.7	106.1	96.2	73.5
ANN	4211		93.2	8.8	101.2	106.0	109.9	105.1	110.9	106.6	96.6	70.2

HISTORICAL DATA

2006	4211	
2005	4368	
2004	4432	
2003	4331	
2002	4380	
2001	4217	
2000	3938	
1999	3693	Alumni Dr. Oper
1998	3916	
1997	3849	
1996	3936	
1995	3858	
1994	3976	Johansen Open
1993	5767	
1992	6238	
1991	6169	
1990	7257	
1989	6898	New Loops
1988	7059	
1987	7450	
1986	7682	
1985	8077	
1984	7944	
1983	6926	
1982	6462	
1981	5739	New Loops

HIGHEST DAYS

1ST	2ND	3RD	4TH	5TH	6TH	7TH	8TH	9TH	10TH	AVG
6857	6805	6782	6757	6496	6364	5990	5984	5600	5591	6323
9-Aug	4-Aug	8-Aug	5-Aug	10-Aug	11-Aug	7-Aug	12-Aug	2-Aug	6-Sep	
162.8	161.6	161.1	160.5	154.3	151.1	142.2	142.1	133	132.8	150.2

HIGHEST HOURS

1ST	2ND	3RD	4TH	5TH	6TH	7TH	8TH	9TH	10TH	20TH	30TH	40TH	50TH	AVG
619	559	545	542	541	537	536	535	529	528	505	492	484	479	547
24	23	17	17	16	18	17	17	19	18	17	18	17	17	
12-Aug	8-Aug	5-Aug	17-Apr	5-Aug	8-Aug	1-Aug	8-Aug	8-Aug	10-Aug	31-Jul	9-Aug	25-Jul	24-May	
14.7	13.3	12.9	12.9	12.8	12.8	12.7	12.7	12.6	12.5	12	11.7	11.5	11.4	13

AM——PERCENT BY HOUR——PM

100	200	300	400	500	600	700	800	900	1000	1100	1200	1300	1400	1500	1600	1700	1800	1900	2000	2100	2200	2300	2400
0.8	0.5	0.4	0.3	0.4	0.7	1.7	4.7	4.5	4.6	5.2	8.5	7.4	7.3	7.4	7.9	9	8.3	6.4	5	4	3.2	2.3	1.5

FARMERS LOOP RD WEST OF STEESE EXPRESSWAY

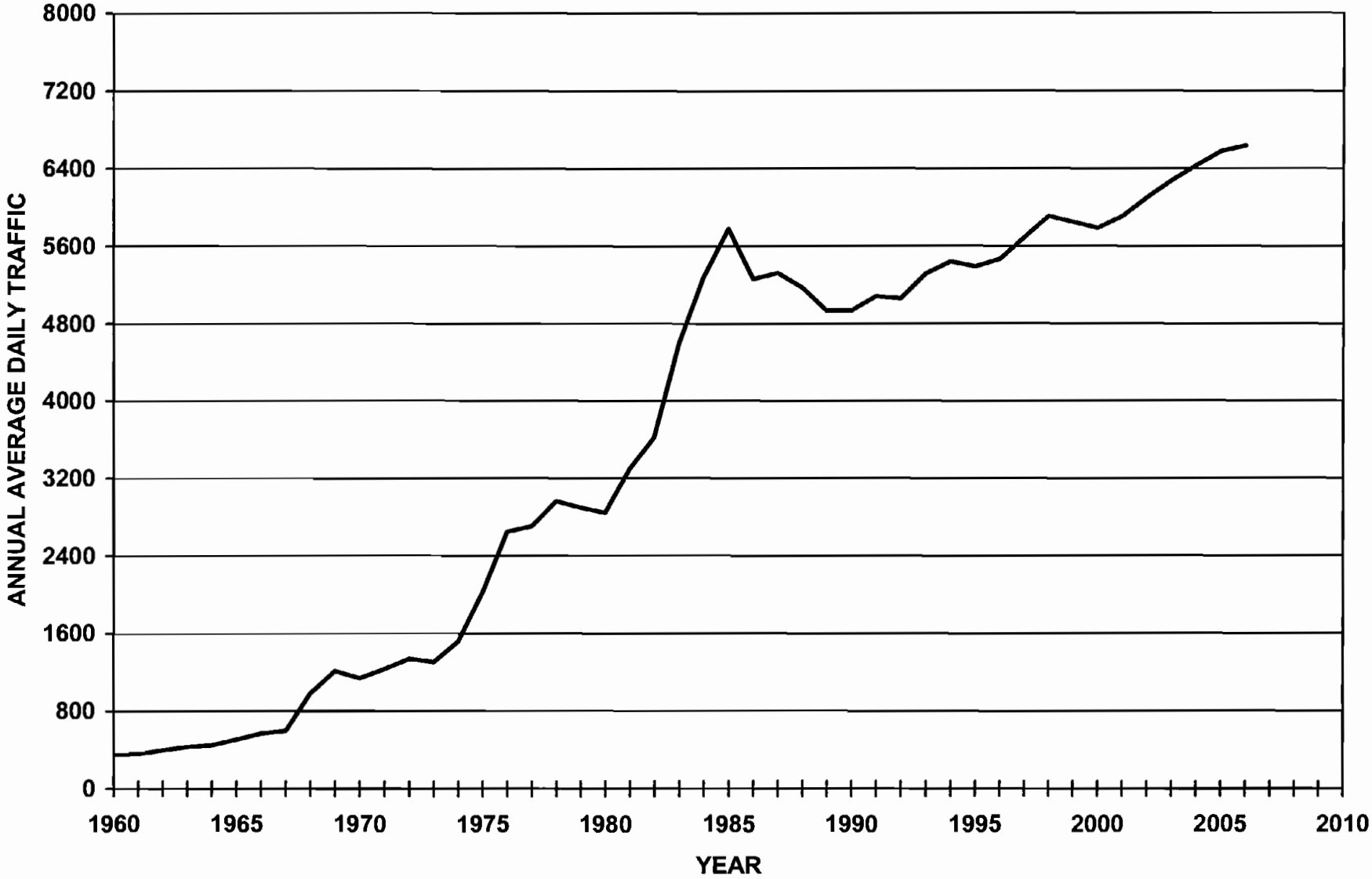

ALASKA DEPARTMENT OF TRANSPORTATION AND PUBLIC FACILITIES
FIXED RECORDER REPORT 2006

Site 11100644 **Direction (Combined)** **ROUTE 150200** **MPOINT .453**

Farmer's Loop Road West of Steese Expressway

MON	MADT	%	6-10	10-6	MON	TUE	WED	THU	FRI	WKDY	SAT	SUN
JAN	5442	82.0	88.6	11.4	100.0	105.2	104.1	103.5	104.0	103.4	95.4	87.9
FEB	5744	86.6	89.0	11.0	98.6	101.7	102.7	100.1	105.9	101.8	101.2	89.8
MAR	5988	90.2	89.2	10.8	99.6	102.7	99.9	101.3	105.7	101.8	98.5	92.2
APR	6650	100.2	91.9	8.1	98.1	97.9	102.1	101.4	107.3	101.4	103.2	89.9
MAY	7428	111.9	91.6	8.4	94.5	99.8	100.2	99.1	106.9	100.1	105.2	94.2
JUN	7495	112.9	90.4	9.6	98.0	101.1	103.8	102.5	104.1	101.9	101.8	88.7
JUL	7227	108.9	89.3	10.7	100.6	98.4	104.7	103.8	106.6	102.8	98.1	87.8
AUG	7284	109.8	90.7	9.3	99.1	103.0	103.4	102.4	103.1	102.2	99.0	90.1
SEP	7131	107.5	91.8	8.2	96.7	102.3	103.2	104.4	107.8	102.8	95.0	90.9
OCT	6852	103.3	91.9	8.1	97.4	101.3	101.7	100.7	107.6	101.7	103.6	87.7
NOV	6137	92.5	91.1	8.9	98.8	104.3	105.1	97.1	105.4	102.1	100.3	89.1
DEC	6255	94.3	90.5	9.5	91.4	101.3	103.3	103.9	109.0	101.8	99.4	91.7
ANN	6636		90.5	9.5	97.7	101.6	102.9	101.7	106.1	102.0	100.1	90.0

HISTORICAL DATA

2006	6636
2005	6579
2004	6434
2003	6277
2002	6102
2001	5909
2000	5787
1999	5850
1998	5911
1997	5692
1996	5468
1995	5390
1994	5442
1993	5318
1992	5063
1991	5083
1990	4937
1989	4932
1988	5174
1987	5322
1986	5261
1985	5781
1984	5279
1983	4596
1982	3628
1981	3300

HIGHEST DAYS

1ST	2ND	3RD	4TH	5TH	6TH	7TH	8TH	9TH	10TH	AVG
8203	8149	8145	8127	8102	8085	7943	7941	7920	7898	8051
19-May	23-Jun	20-May	13-May	26-May	21-Jun	2-Jun	24-Jun	28-Jul	1-Sep	
123.6	122.8	122.7	122.5	122.1	121.8	119.7	119.7	119.3	119	121.3

HIGHEST HOURS

1ST	2ND	3RD	4TH	5TH	6TH	7TH	8TH	9TH	10TH	20TH	30TH	40TH	50TH	AVG
797	789	788	784	782	781	765	781	760	758	745	731	723	717	777
18	18	18	18	18	18	18	18	18	18	18	18	18	18	
27-Jun	26-Jul	24-May	8-Jun	20-Jun	22-Jun	22-Aug	12-Jun	19-May	1-Aug	16-Jun	11-Jul	3-Oct	6-Jul	
12	11.9	11.9	11.8	11.8	11.8	11.5	11.5	11.5	11.4	11.2	11	10.9	10.8	11.7

AM—PERCENT BY HOUR—PM

100	200	300	400	500	600	700	800	900	1000	1100	1200	1300	1400	1500	1600	1700	1800	1900	2000	2100	2200	2300	2400
1.3	0.8	0.5	0.4	0.4	0.8	2.3	4.8	5.1	4.5	4.5	4.9	5.8	6	6.1	6.6	7.5	8.7	8.1	8.4	5.1	4.2	3.1	2.1

ALASKA DEPARTMENT OF TRANSPORTATION AND PUBLIC FACILITIES
FIXED RECORDER REPORT 2006

Site 11100644 **Direction (North Bound)** **ROUTE 150200** **MPOINT .453**

Farmer's Loop Road West of Steese Expressway

MON	MADT	%	6-10	10-6	MON	TUE	WED	THU	FRI	WKDY	SAT	SUN
JAN	2723	82.3	91.1	8.9	100.3	105.2	104.2	103.7	104.7	103.6	94.9	86.9
FEB	2872	88.8	91.6	8.4	98.7	101.9	102.6	100.7	106.7	102.1	101.3	88.1
MAR	2999	90.6	91.8	8.2	100.0	102.4	100.1	100.9	107.1	102.1	98.8	90.7
APR	3311	100.1	90.9	9.1	98.0	97.1	102.4	101.5	106.5	101.1	103.3	91.3
MAY	3702	111.9	90.8	9.2	94.6	100.0	100.4	98.8	106.0	100.0	105.5	94.5
JUN	3731	112.8	89.2	10.8	98.0	101.3	103.6	102.2	102.4	101.5	101.7	90.7
JUL	3595	108.6	88.1	11.9	100.6	98.4	104.4	103.5	105.4	102.5	98.3	89.6
AUG	3613	109.2	89.7	10.3	99.1	103.0	103.2	102.2	102.0	101.9	98.5	91.9
SEP	3564	107.7	91.3	8.7	97.1	101.9	103.1	104.1	106.2	102.5	95.8	91.8
OCT	3416	103.2	91.3	8.7	97.4	101.2	101.9	100.4	107.4	101.7	103.7	88.2
NOV	3058	92.4	90.3	9.7	99.0	104.8	104.9	96.7	104.7	102.0	100.3	89.8
DEC	3122	94.3	89.7	10.3	91.5	101.2	103.2	103.7	108.4	101.6	98.9	93.1
ANN	3309		90.5	9.5	97.9	101.5	102.8	101.5	105.6	101.9	100.1	90.6

HISTORICAL DATA

2006	3309
2005	3293
2004	3201
2003	3119
2002	3033
2001	2935
2000	2878
1999	2908
1998	2906
1997	2818
1996	2720
1995	2684
1994	2681
1993	2634
1992	2440

HIGHEST DAYS

1ST	2ND	3RD	4TH	5TH	6TH	7TH	8TH	9TH	10TH	AVG
4100	4047	4038	4036	3985	3978	3949	3937	3923	3912	3991
13-May	19-May	20-May	21-Jun	23-Jun	24-Jun	26-May	1-Aug	28-Jul	2-Jun	
123.9	122.3	122	122	120.4	120.2	119.3	119	118.6	118.2	120.6

HIGHEST HOURS

1ST	2ND	3RD	4TH	5TH	6TH	7TH	8TH	9TH	10TH	20TH	30TH	40TH	50TH	AVG
517	512	511	511	508	508	507	506	506	499	486	474	469	464	509
18	18	18	18	18	16	18	18	18	18	16	18	18	18	
26-Jul	22-Aug	27-Jun	30-May	17-Oct	1-Aug	20-Jun	22-Jun	12-Jun	11-Oct	25-May	31-May	7-Aug	18-Jul	
15.6	15.5	15.4	15.4	15.4	15.4	15.3	15.3	15.3	15.1	14.7	14.3	14.2	14	15.4

AM—PERCENT BY HOUR—PM

100	200	300	400	500	600	700	800	900	1000	1100	1200	1300	1400	1500	1600	1700	1800	1900	2000	2100	2200	2300	2400
1.5	0.9	0.6	0.4	0.3	0.3	0.9	2.4	4.1	3.9	4.1	4.7	5.7	5.9	6.3	7.2	8.5	10.3	8.9	8.8	5.7	4.9	3.4	2.3

ALASKA DEPARTMENT OF TRANSPORTATION AND PUBLIC FACILITIES
FIXED RECORDER REPORT 2006

Site 11100644 **Direction (South Bound)** **ROUTE 150200** **MPOINT .453**

Farmer's Loop Road West of Steese Expressway

MON	MADT	%	6-10	10-6	MON	TUE	WED	THU	FRI	WKDY	SAT	SUN
JAN	2720	81.8	86.1	13.9	99.7	105.1	104.0	103.3	103.2	103.1	95.8	88.9
FEB	2872	86.3	86.4	13.6	98.8	101.5	102.8	99.4	105.0	101.5	101.2	91.6
MAR	2988	89.8	88.6	13.4	99.2	103.1	99.8	101.8	104.4	101.7	98.2	93.7
APR	3339	100.4	92.9	7.1	98.3	98.6	101.8	101.3	108.1	101.6	103.1	88.6
MAY	3728	112.0	92.5	7.5	94.4	99.5	100.0	99.3	107.8	100.2	105.0	93.9
JUN	3764	113.1	91 6	8.4	97.9	100.8	104.0	102.9	105.8	102.3	101.9	86.6
JUL	3631	109.1	90.4	9.6	100.7	98.4	105.1	104.1	107.8	103.2	98.0	86.1
AUG	3671	110.3	91.6	8.4	99.2	102.9	103.5	102.6	104.1	102.5	99.4	88.2
SEP	3567	107.2	92.3	7.7	96.2	102.6	103.3	104.7	109.0	103.2	94.2	90.0
OCT	3435	103.2	92.4	7.6	97.5	101.4	101.6	101.1	107.9	101.9	103.4	87.2
NOV	3078	92.5	92.0	8.0	98.3	104.0	105.3	97.6	106.1	102.3	100.4	88.4
DEC	3134	94.2	91.3	8.7	91.3	101.4	103.4	104.1	109.5	101.9	99.9	90.3
ANN	3327		90.5	9.5	97.6	101.6	102.9	101.9	106.8	102.1	100.0	89.5

HISTORICAL DATA

2006	3327
2005	3286
2004	3234
2003	3158
2002	3069
2001	2973
2000	2909
1999	2942
1998	3005
1997	2875
1996	2748
1995	2706
1994	2797
1993	2690
1992	2513

HIGHEST DAYS

1ST	2ND	3RD	4TH	5TH	6TH	7TH	8TH	9TH	10TH	AVG
4164	4156	4153	4107	4049	4031	4027	4008	3997	3976	4067
23-Jun	19-May	26-May	20-May	21-Jun	2-Jun	13-May	1-Sep	28-Jul	16-Jun	
125.2	124.9	124.8	123.4	121.7	121.2	121	120.5	120.1	119.5	122.2

HIGHEST HOURS

1ST	2ND	3RD	4TH	5TH	6TH	7TH	8TH	9TH	10TH	20TH	30TH	40TH	50TH	AVG
402	487	485	479	479	478	478	478	476	474	466	481	456	452	480
8	8	8	9	8	8	8	8	8	8	8	8	8	8	
9-May	10-May	6-May	31-Oct	2-Oct	19-Apr	18-Apr	15-May	5-May	22-Aug	22-Sep	11-May	13-Sep	5-Sep	
14.8	14.6	14.6	14.4	14.4	14.4	14.4	14.3	14.3	14.2	14	13.9	13.7	13.6	14.4

AM——PERCENT BY HOUR——PM

100	200	300	400	500	600	700	800	900	1000	1100	1200	1300	1400	1500	1800	1700	1800	1900	2000	2100	2200	2300	2400
1.1	0.7	0.5	0.4	0.5	1.3	3.7	7.2	6.1	5.1	4.9	5.2	5.9	6	5.9	6	6.5	7.2	7.3	5.9	4.5	3.6	2.8	1.9

JOHANSEN EXPRESSWAY EAST OF UNIVERSITY AVE

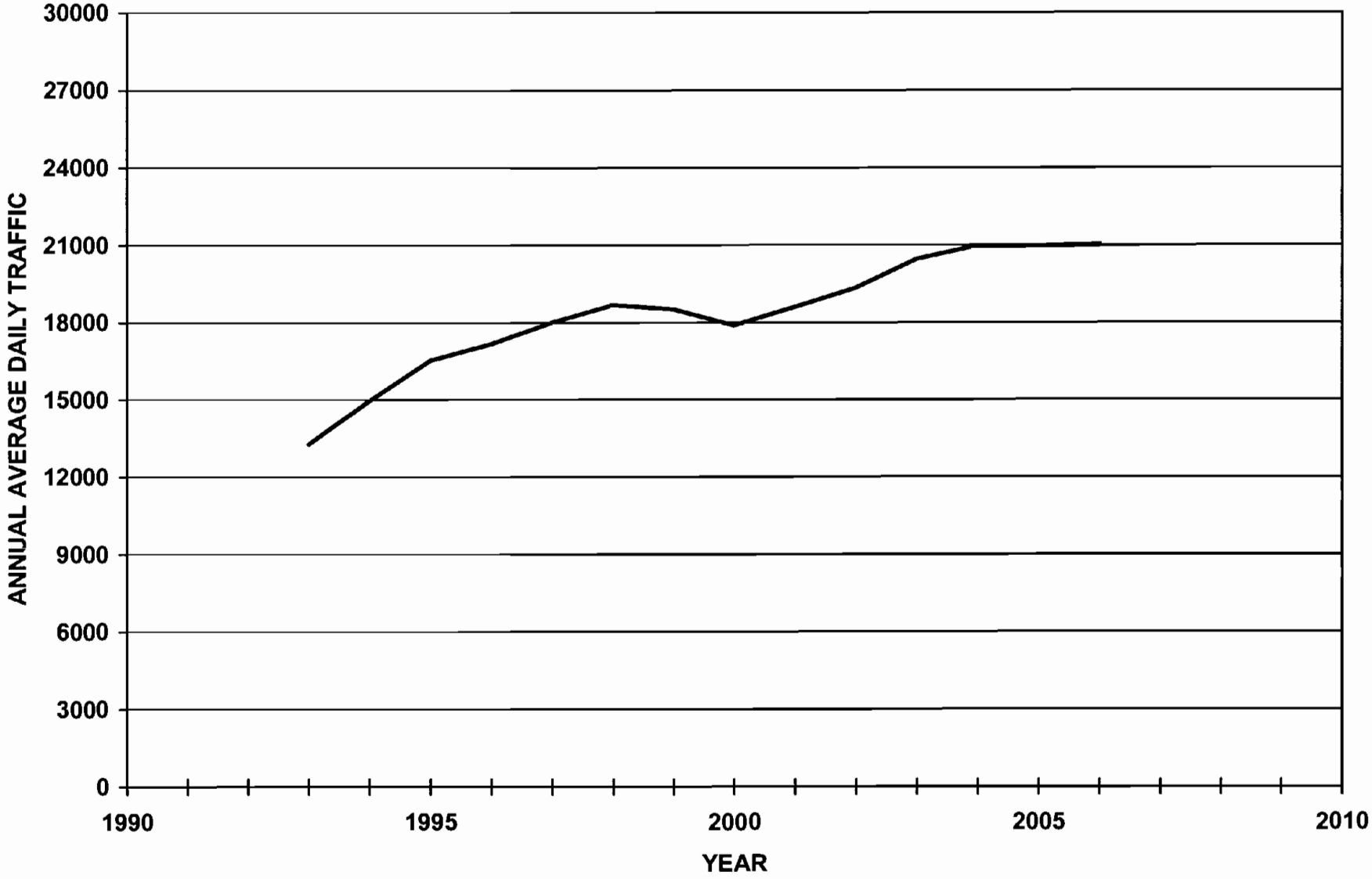

ALASKA DEPARTMENT OF TRANSPORTATION AND PUBLIC FACILITIES
FIXED RECORDER REPORT 2006

Site 1110668U **Direction (Combined)** **ROUTE 177200** **MPOINT .100**

Johansen Expressway East of University Aveunue

MON	MADT	%	6-10	10-6	MON	TUE	WED	THU	FRI	WKDY	SAT	SUN
JAN	17563	83.5	92.0	8.0	101.0	111.8	109.2	108.9	112.9	108.8	90.7	65.5
FEB	19010	90.4	92.1	7.9	103.1	107.7	107.6	107.2	114.9	108.1	93.8	65.8
MAR	20126	95.7	92.3	7.7	103.2	106.2	105.6	107.4	112.7	107.0	93.2	71.6
APR	21785	103.5	92.3	7.7	103.4	105.4	106.1	107.7	113.6	107.2	95.1	68.6
MAY	22517	107.1	92.0	8.0	97.1	105.7	106.1	107.8	115.4	106.4	94.3	73.6
JUN	22512	107.0	90.7	9.3	104.0	105.9	107.5	106.9	110.1	106.9	92.5	73.2
JUL	22122	105.2	90.4	9.8	103.9	97.9	109.6	111.8	113.5	107.3	90.5	72.7
AUG	22325	106.1	91.6	8.4	106.2	106.8	107.4	108.8	108.3	107.5	89.2	73.4
SEP	22573	107.3	92.6	7.4	97.3	108.8	108.6	109.6	115.2	107.9	90.3	70.2
OCT	22188	105.5	92.7	7.3	101.9	103.9	106.9	106.4	117.5	107.3	95.1	68.3
NOV	19986	95.0	92.2	7.8	107.3	109.4	109.4	97.2	111.2	106.9	94.7	70.7
DEC	19724	93.8	91.3	8.7	93.2	105.8	107.4	108.5	116.6	106.3	95.2	73.3
ANN	21034		91.9	8.2	101.8	106.3	107.6	107.4	113.5	107.3	92.9	70.6

HISTORICAL DATA

2006	21034
2005	20971
2004	20980
2003	20461
2002	19349
2001	18602
2000	17893
1999	18516
1998	18680
1997	18001
1996	17160
1995	16527
1994	14954
1993	13280

HIGHEST DAYS

1ST	2ND	3RD	4TH	5TH	6TH	7TH	8TH	9TH	10TH	AVG
26722	28878	26621	26599	26526	26444	26274	26233	26128	26030	26426
13-Oct	12-May	6-Oct	1-Sep	20-Oct	22-Sep	5-May	19-May	8-Sep	7-Jul	
127	126.8	126.6	126.5	126.1	125.7	124.9	124.7	124.2	123.8	125.6

HIGHEST HOURS

1ST	2ND	3RD	4TH	5TH	6TH	7TH	8TH	9TH	10TH	20TH	30TH	40TH	50TH	AVG
2408	2393	2392	2389	2385	2376	2376	2369	2368	2347	2306	2293	2272	2254	2380
18	18	18	18	18	18	18	18	18	18	18	18	18	18	
12-Sep	7-Jul	21-Jun	6-Sep	6-Jul	6-Oct	13-Sep	11-Oct	5-Sep	9-May	20-Jul	26-Sep	8-Sep	15-Sep	
11.4	11.4	11.4	11.4	11.3	11.3	11.3	11.3	11.3	11.2	11	10.9	10.8	10.7	11.3

AM——PERCENT BY HOUR——PM

100	200	300	400	500	600	700	800	900	1000	1100	1200	1300	1400	1500	1600	1700	1800	1900	2000	2100	2200	2300	2400
1.2	0.7	0.5	0.4	0.4	0.8	2.2	5.4	4.9	4.6	4.8	5.8	6.8	6.8	7	7.4	7.9	8.7	6.7	5.2	4.2	3.6	2.5	1.7

ALASKA DEPARTMENT OF TRANSPORTATION AND PUBLIC FACILITIES
FIXED RECORDER REPORT 2006

Site 1110668U **Direction (East Bound)** **ROUTE 177200** **MPOINT .100**

Johansen Expressway East of University Aveunue

MON	MADT	%	6-10	10-6	MON	TUE	WED	THU	FRI	WKDY	SAT	SUN
JAN	8989	84.1	92.4	7.6	101.1	111.2	109.3	108.4	112.4	108.5	91.8	65.8
FEB	9754	91.2	92.6	7.4	103.2	107.9	107.5	106.9	114.4	108.0	94.7	65.5
MAR	10257	95.9	92.7	7.3	103.0	105.8	105.9	106.9	112.4	106.8	93.7	72.3
APR	11093	103.8	92.7	7.3	103.4	105.0	106.0	107.4	113.4	107.0	95.8	68.8
MAY	11426	106.9	92.5	7.5	96.6	105.8	106.4	107.6	115.2	106.3	94.4	74.0
JUN	11372	106.4	91.3	8.7	103.9	106.3	107.4	106.1	109.9	106.7	92.8	73.7
JUL	11144	104.2	90.8	9.2	104.2	98.0	109.5	110.6	112.8	107.0	91.5	73.5
AUG	11311	105.8	92.1	7.9	105.9	106.4	107.2	108.5	108.2	107.2	90.1	73.6
SEP	11472	107.3	93.1	6.9	97.4	108.9	108.5	109.5	114.8	107.8	90.4	70.4
OCT	11300	105.7	93.2	6.6	101.6	103.9	106.4	106.3	117.7	107.2	95.6	68.5
NOV	10161	95.0	92.6	7.4	107.1	109.3	109.1	97.5	111.0	106.8	95.3	70.6
DEC	10018	93.7	91.9	8.1	93.4	105.5	107.3	108.1	116.3	106.1	95.6	73.7
ANN	10691		92.3	7.7	101.7	106.2	107.5	107.0	113.2	107.1	93.5	70.9

HISTORICAL DATA

2006	10691
2005	10687
2004	10679
2003	10466
2002	9910
2001	9569
2000	9222
1999	9617
1998	9744
1997	9401
1998	8944
1995	8656
1994	7869
1993	7025

HIGHEST DAYS

1ST	2ND	3RD	4TH	5TH	6TH	7TH	8TH	9TH	10TH	AVG
13591	13586	13566	13531	13489	13436	13352	13293	13281	13111	13424
13-Oct	20-Oct	6-Oct	12-May	22-Sep	1-Sep	19-May	8-Sep	5-May	15-Sep	
127.1	127.1	126.9	126.6	126.2	125.7	124.9	124.3	124.2	122.6	125.6

HIGHEST HOURS

1ST	2ND	3RD	4TH	5TH	6TH	7TH	8TH	9TH	10TH	20TH	30TH	40TH	50TH	AVG
1189	1132	1121	1115	1112	1109	1106	1106	1104	1104	1086	1072	1064	1058	1120
18	19	19	18	16	18	18	18	19	18	18	18	18	18	
21-Jun	13-Oct	20-Oct	13-Sep	6-Oct	5-Sep	1-Sep	12-Sep	6-Oct	25-Jul	1-Aug	25-Apr	2-May	12-Apr	
11.1	10.6	10.5	10.4	10.4	10.4	10.4	10.3	10.3	10.3	10.2	10	10	9.9	10.5

AM—PERCENT BY HOUR—PM

100	200	300	400	500	600	700	800	900	1000	1100	1200	1300	1400	1500	1600	1700	1800	1900	2000	2100	2200	2300	2400
1.1	0.7	0.5	0.3	0.4	0.9	2.7	6.3	5.6	5.1	5.3	6.2	7	6.8	7.1	7.2	7.4	7.9	6.3	4.8	3.6	3	2.2	1.5

ALASKA DEPARTMENT OF TRANSPORTATION AND PUBLIC FACILITIES
FIXED RECORDER REPORT 2006

Site 1110668U **Direction (West Bound)** **ROUTE 177200** **MPOINT .100**

Johansen Expressway East of University Aveunue

MON	MADT	%	6-10	10-6	MON	TUE	WED	THU	FRI	WKDY	SAT	SUN
JAN	8574	82.9	91.6	8.4	101.0	112.4	109.0	109.5	113.4	109.1	89.5	65.1
FEB	9256	89.5	91.7	8.3	102.9	107.4	107.7	107.5	115.4	108.2	93.0	66.1
MAR	9869	95.4	91.9	8.1	103.5	106.5	105.4	107.9	113.1	107.3	92.7	71.0
APR	10672	103.2	91.8	8.2	103.3	105.7	106.3	108.1	113.8	107.4	94.4	68.4
MAY	11091	107.2	91.6	8.4	97.7	105.6	105.8	108.0	115.5	106.5	94.3	73.2
JUN	11140	107.7	90.1	9.9	104.0	105.6	107.5	107.8	110.4	107.1	92.1	72.6
JUL	10978	106.1	90.0	10.0	103.7	97.8	109.8	113.1	114.3	107.7	89.8	71.9
AUG	11015	106.5	91.1	8.9	106.5	107.2	107.5	109.0	108.3	107.7	88.2	73.2
SEP	11102	107.3	92.2	7.8	97.1	108.8	108.6	109.7	115.5	107.9	90.2	70.1
OCT	10888	105.3	92.2	7.8	102.3	104.0	107.3	108.6	117.3	107.5	94.8	68.0
NOV	9825	95.0	91.8	8.2	107.5	109.5	109.6	96.9	111.4	107.0	94.1	70.9
DEC	9707	93.9	90.7	9.3	93.0	106.1	107.5	108.9	116.9	106.5	94.7	72.8
ANN	10343		91.4	8.6	101.9	106.4	107.7	107.8	113.8	107.5	92.3	70.3

HISTORICAL DATA

2006	10343
2005	10284
2004	10301
2003	9995
2002	9439
2001	9033
2000	8672
1999	8899
1998	8936
1997	8600
1996	8200
1995	7872
1994	7085
1993	5255

HIGHEST DAYS

1ST	2ND	3RD	4TH	5TH	6TH	7TH	8TH	9TH	10TH	AVG
13295	13271	13163	13147	13131	13055	12993	12955	12940	12894	13084
6-Jul	7-Jul	1-Sep	12-May	13-Oct	6-Oct	5-May	22-Sep	20-Oct	15-Sep	
128.5	128.3	127.3	127.1	127	126.2	125.6	125.3	125.1	124.7	126.5

HIGHEST HOURS

1ST	2ND	3RD	4TH	5TH	6TH	7TH	8TH	9TH	10TH	20TH	30TH	40TH	50TH	AVG
1319	1315	1309	1302	1302	1291	1290	1282	1278	1275	1254	1241	1231	1221	1296
18	18	18	18	18	18	18	18	18	18	18	18	18	18	
29-Jun	6-Sep	6-Jul	12-Sep	7-Jul	11-Oct	4-Oct	13-Oct	20-Sep	31-Aug	2-Oct	11-May	8-Sep	2-May	
12.8	12.7	12.7	12.6	12.6	12.5	12.5	12.4	12.4	12.3	12.1	12	11.9	11.8	12.5

AM——PERCENT BY HOUR——PM

100	200	300	400	500	600	700	800	900	1000	1100	1200	1300	1400	1500	1600	1700	1800	1900	2000	2100	2200	2300	2400
1.2	0.7	0.5	0.5	0.4	0.6	1.7	4.3	4.1	4.1	4.3	5.4	6.5	6.7	6.9	7.5	8.5	9.5	7.2	5.5	4.8	4.1	2.8	1.9

NORDALE ROAD AT CHENA BRIDGE

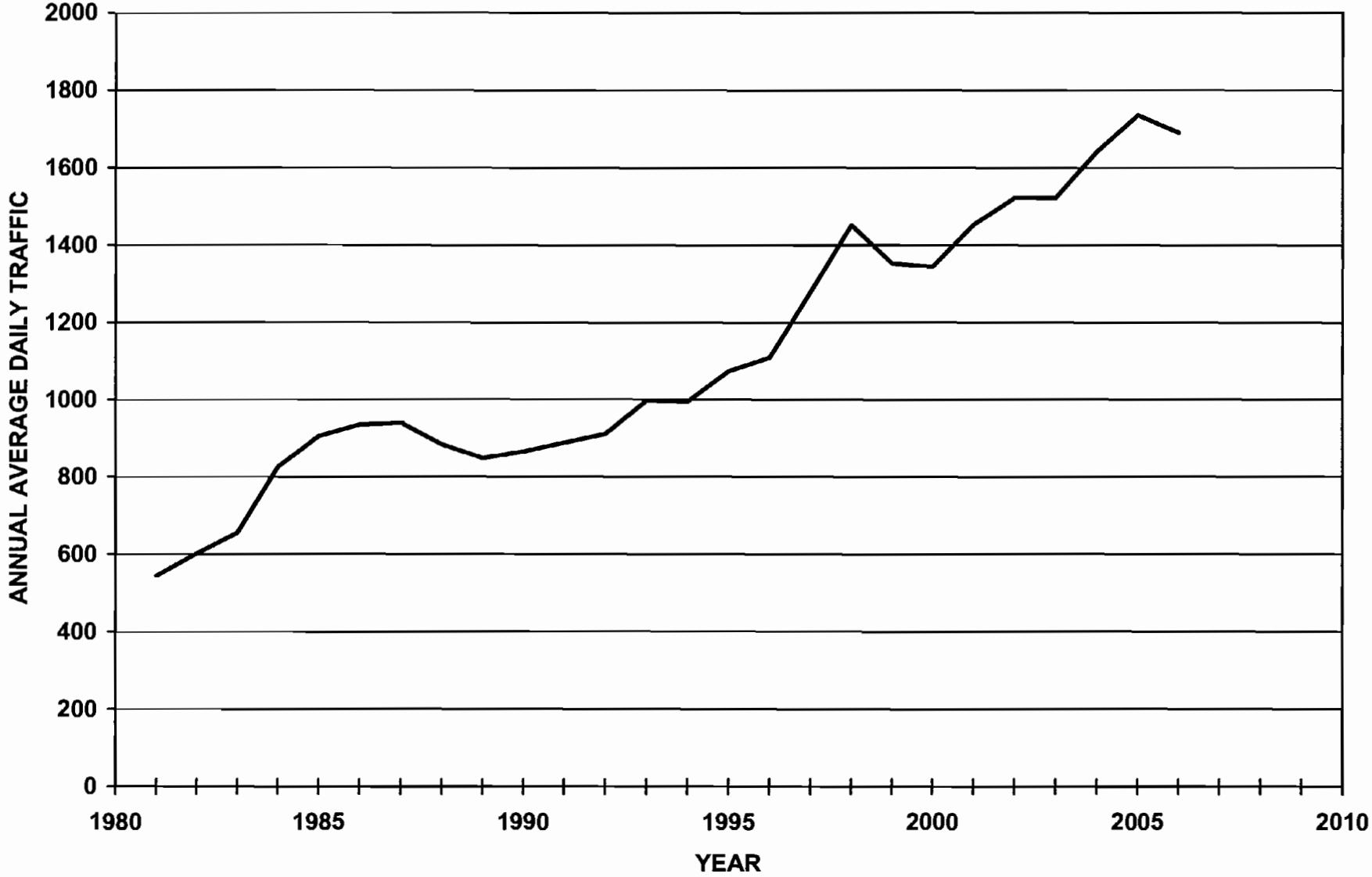

ALASKA DEPARTMENT OF TRANSPORTATION AND PUBLIC FACILITIES
FIXED RECORDER REPORT 2006

Site 11100653 **Direction (Combined)** **ROUTE 188813** **MPOINT 2.140**

Nordale Road, Chena Bridge

MON	MADT	%	6-10	10-6	MON	TUE	WED	THU	FRI	WKDY	SAT	SUN
JAN	1263	74.7	88.1	11.9	97.3	102.4	107.6	100.5	102.6	102.1	97.1	92.6
FEB	1310	77.5	88.8	11.2	95.8	98.5	100.1	100.2	103.7	99.7	106.8	94.9
MAR	1400	82.8	89.5	10.5	97.4	102.3	99.5	97.7	107.2	100.8	101.4	94.5
APR	1631	96.5	89.5	10.5	91.2	93.7	99.2	99.5	107.1	98.1	107.7	101.8
MAY	2028	119.9	89.6	10.4	94.7	95.2	95.1	94.6	106.1	97.1	109.9	104.8
JUN	2129	125.9	88.3	11.7	93.9	97.5	99.3	101.1	102.4	98.8	107.9	97.8
JUL	2174	126.6	87.0	13.0	96.8	101.0	100.9	97.3	104.3	100.1	103.1	96.6
AUG	2025	119.8	89.4	10.6	95.2	99.7	102.0	100.8	101.1	99.8	104.2	97.1
SEP	2014	119.1	91.2	8.8	98.2	95.2	99.9	95.6	102.9	98.4	104.9	103.5
OCT	1851	97.6	91.0	9.0	95.6	95.6	101.4	100.0	109.3	100.4	106.0	91.7
NOV	1298	76.8	90.3	9.7	100.0	98.8	104.0	103.5	102.3	101.7	100.1	91.4
DEC	1373	81.2	88.5	11.5	97.5	97.4	97.3	98.2	106.2	99.3	103.7	99.4
ANN	1691		89.3	10.7	96.1	98.1	100.5	99.1	104.6	99.7	104.4	97.2

HISTORICAL DATA

2006	1691
2005	1736
2004	1643
2003	1524
2002	1523
2001	1454
2000	1345
1999	1353
1998	1452
1997	1280
1996	1109
1995	1074
1994	995
1993	998
1992	912
1991	889
1990	866
1989	849
1988	885
1987	941
1986	936
1985	906
1984	826
1963	656
1982	602
1961	544

HIGHEST DAYS

1ST	2ND	3RD	4TH	5TH	6TH	7TH	8TH	9TH	10TH	AVG
2582	2479	2465	2453	2417	2416	2380	2376	2363	2358	2429
23-Jul	21-Jul	24-Jun	10-Jun	16-Sep	22-Jul	13-May	9-Jun	20-May	20-Jul	
152.7	146.6	145.8	145.1	142.9	142.9	140.7	140.5	139.7	139.4	143.6

HIGHEST HOURS

1ST	2ND	3RD	4TH	5TH	6TH	7TH	8TH	9TH	10TH	20TH	30TH	40TH	50TH	AVG
233	231	231	230	230	229	228	226	225	223	218	213	208	206	229
18	18	18	18	19	19	18	18	18	18	18	18	18	19	
15-Jun	28-Jul	18-Jul	30-Aug	18-Jul	7-Aug	22-Jun	9-Jun	19-Sep	13-Jun	9-May	14-Jul	23-Jul	30-Aug	
13.8	13.7	13.7	13.6	13.6	13.5	13.5	13.4	13.3	13.2	12.9	12.6	12.3	12.2	13.5

AM—PERCENT BY HOUR—PM

100	200	300	400	500	600	700	800	900	1000	1100	1200	1300	1400	1500	1600	1700	1800	1900	2000	2100	2200	2300	2400
1.2	0.8	0.5	0.5	0.8	1.9	4.3	5.7	4	3.7	4	4.3	4.9	5.2	5.8	6.5	7.7	9.3	8.2	6.4	5.2	4.2	3.1	1.9

ALASKA DEPARTMENT OF TRANSPORTATION AND PUBLIC FACILITIES
FIXED RECORDER REPORT 2006

Site 11100653 **Direction (North Bound)** **ROUTE 188813** **MPOINT 2.140**

Nordale Road, Chena Bridge

MON	MADT	%	6-10	10-6	MON	TUE	WED	THU	FRI	WKDY	SAT	SUN
JAN	611	74.6	87.3	12.7	95.8	101.4	109.7	99.4	102.2	101.7	98.0	93.8
FEB	634	77.4	88.2	11.8	95.3	98.1	98.8	100.7	103.4	99.3	108.9	95.0
MAR	675	82.4	89.1	10.9	95.7	100.7	99.5	98.8	106.3	100.2	103.5	95.7
APR	786	96.0	89.7	10.3	90.9	93.8	99.9	98.3	105.6	97.7	109.0	102.7
MAY	979	119.5	90.0	10.0	94.6	95.1	95.0	94.7	105.3	96.9	110.8	104.8
JUN	1033	126.1	89.0	11.0	93.9	97.4	99.4	100.9	101.9	98.7	108.3	98.0
JUL	1055	128.8	87.2	12.8	96.9	101.8	101.7	96.5	103.0	100.0	103.9	96.1
AUG	980	119.7	89.7	10.3	95.3	99.5	101.7	100.4	101.4	99.7	104.3	97.4
SEP	983	120.0	91.2	8.8	98.1	95.4	100.6	94.6	102.4	98.2	106.6	101.7
OCT	799	97.6	91.0	9.0	94.2	95.7	101.5	100.6	108.5	100.1	106.7	92.9
NOV	633	77.3	90.1	9.9	99.9	98.4	103.5	104.0	102.3	101.6	100.3	91.7
DEC	662	80.8	88.4	11.6	99.6	96.4	96.1	99.0	103.9	99.0	103.4	101.3
ANN	819		89.2	10.8	95.9	97.8	100.6	99.0	103.9	99.4	105.3	97.6

HISTORICAL DATA

2006	819
2005	835
2004	793
2003	729
2002	734
2001	710
2000	658
1999	864
1998	708
1997	621
1996	542
1995	525
1994	490
1993	492
1992	499

HIGHEST DAYS

1ST	2ND	3RD	4TH	5TH	6TH	7TH	8TH	9TH	10TH	AVG
1241	1206	1197	1190	1184	1182	1156	1154	1151	1150	1181
23-Jul	16-Sep	10-Jun	22-Jul	24-Jun	21-Jul	9-Jun	10-Jul	20-May	20-Jul	
151.5	147.3	146.2	145.3	144.8	144.3	141.1	140.9	140.5	140.4	144.2

HIGHEST HOURS

1ST	2ND	3RD	4TH	5TH	6TH	7TH	8TH	9TH	10TH	20TH	30TH	40TH	50TH	AVG
143	137	135	132	132	132	131	130	130	129	126	122	119	117	133
18	18	18	18	18	18	18	18	18	18	18	19	18	18	
13-Jun	30-Aug	22-Jun	20-Jul	9-Jun	6-Jun	19-Sep	15-Aug	11-Jul	15-Jun	23-Aug	20-Jul	29-Jun	10-Jul	
17.5	16.7	16.5	16.1	16.1	16.1	16	15.9	15.9	15.8	15.4	14.9	14.5	14.3	16.2

AM—PERCENT BY HOUR—PM

100	200	300	400	500	600	700	800	900	1000	1100	1200	1300	1400	1500	1600	1700	1800	1900	2000	2100	2200	2300	2400
1.2	0.8	0.5	0.5	0.9	1.8	2.4	3.7	3.4	3.4	3.8	4.3	5.1	5.4	5.9	7	8.7	10.9	8.6	6.6	5.5	4.4	3.1	1.9

ALASKA DEPARTMENT OF TRANSPORTATION AND PUBLIC FACILITIES
FIXED RECORDER REPORT 2006

Site 11100653 **Direction (South Bound)** **ROUTE 188813** **MPOINT 2.140**

Nordale Road, Chena Bridge

MON	MADT	%	6-10	10-6	MON	TUE	WED	THU	FRI	WKDY	SAT	SUN
JAN	652	74.8	88.9	11.1	98.7	103.3	105.6	101.5	103.0	102.4	96.3	91.5
FEB	876	77.5	89.4	10.6	96.3	98.9	101.4	99.8	103.9	100.1	104.9	94.7
MAR	725	83.1	89.9	10.1	99.0	103.8	99.6	96.8	108.0	101.4	99.5	93.3
APR	845	96.9	89.3	10.7	91.4	93.6	98.5	100.5	108.6	98.5	106.4	101.0
MAY	1049	120.3	89.3	10.7	94.7	95.2	95.2	94.4	106.8	97.3	109.0	105.0
JUN	1096	125.7	87.7	12.3	93.9	97.6	99.2	101.3	102.8	99.0	107.6	97.7
JUL	1119	128.3	88.8	13.2	96.6	100.3	100.1	98.2	105.5	100.1	102.3	97.0
AUG	1046	120.0	89.1	10.9	94.9	99.8	102.2	101.1	100.8	99.8	104.0	96.8
SEP	1033	118.5	91.2	8.8	98.1	94.8	99.1	96.3	103.3	98.3	103.0	105.0
OCT	851	97.6	91.1	8.9	97.1	95.6	101.4	99.6	110.2	100.8	105.4	90.8
NOV	665	76.3	90.4	9.8	100.1	99.2	104.4	103.1	102.2	101.8	99.9	91.0
DEC	711	81.5	88.5	11.5	95.6	98.4	98.4	97.5	108.4	99.7	104.1	97.7
ANN	872		89.3	10.7	96.4	98.4	100.4	99.2	105.3	99.9	103.5	96.8

HISTORICAL DATA

2006	872
2005	901
2004	850
2003	796
2002	789
2001	744
2000	687
1999	689
1998	744
1997	659
1996	566
1995	549
1994	505
1993	506
1992	520

HIGHEST DAYS

1ST	2ND	3RD	4TH	5TH	6TH	7TH	8TH	9TH	10TH	AVG
1341	1297	1281	1256	1230	1226	1220	1220	1215	1212	1250
23-Jul	21-Jul	24-Jun	10-Jun	13-May	22-Jul	5-Aug	9-Jun	8-Jul	20-May	
153.8	148.7	148.9	144	141.1	140.6	139.9	139.9	139.3	139	143.3

HIGHEST HOURS

1ST	2ND	3RD	4TH	5TH	6TH	7TH	8TH	9TH	10TH	20TH	30TH	40TH	50TH	AVG
124	123	117	116	115	113	113	112	112	112	107	105	103	102	116
19	19	8	17	8	19	19	18	18	19	8	19	19	18	
12-May	23-Jul	27-Sep	25-Jun	20-Sep	22-Aug	28-Jun	11-Jun	10-Sep	7-Jun	15-Aug	28-Jul	30-Aug	17-Sep	
14.2	14.1	13.4	13.3	13.2	13	13	12.8	12.8	12.8	12.3	12	11.8	11.7	13.3

AM—PERCENT BY HOUR—PM

100	200	300	400	500	600	700	800	900	1000	1100	1200	1300	1400	1500	1600	1700	1800	1900	2000	2100	2200	2300	2400
1.3	0.8	0.6	0.5	0.6	2	6.1	7.6	4.8	4	4.1	4.3	4.7	5.1	5.3	6	6.7	7.8	7.7	6.2	4.9	4.1	3.1	2

PEGER ROAD AT CHENA BRIDGE

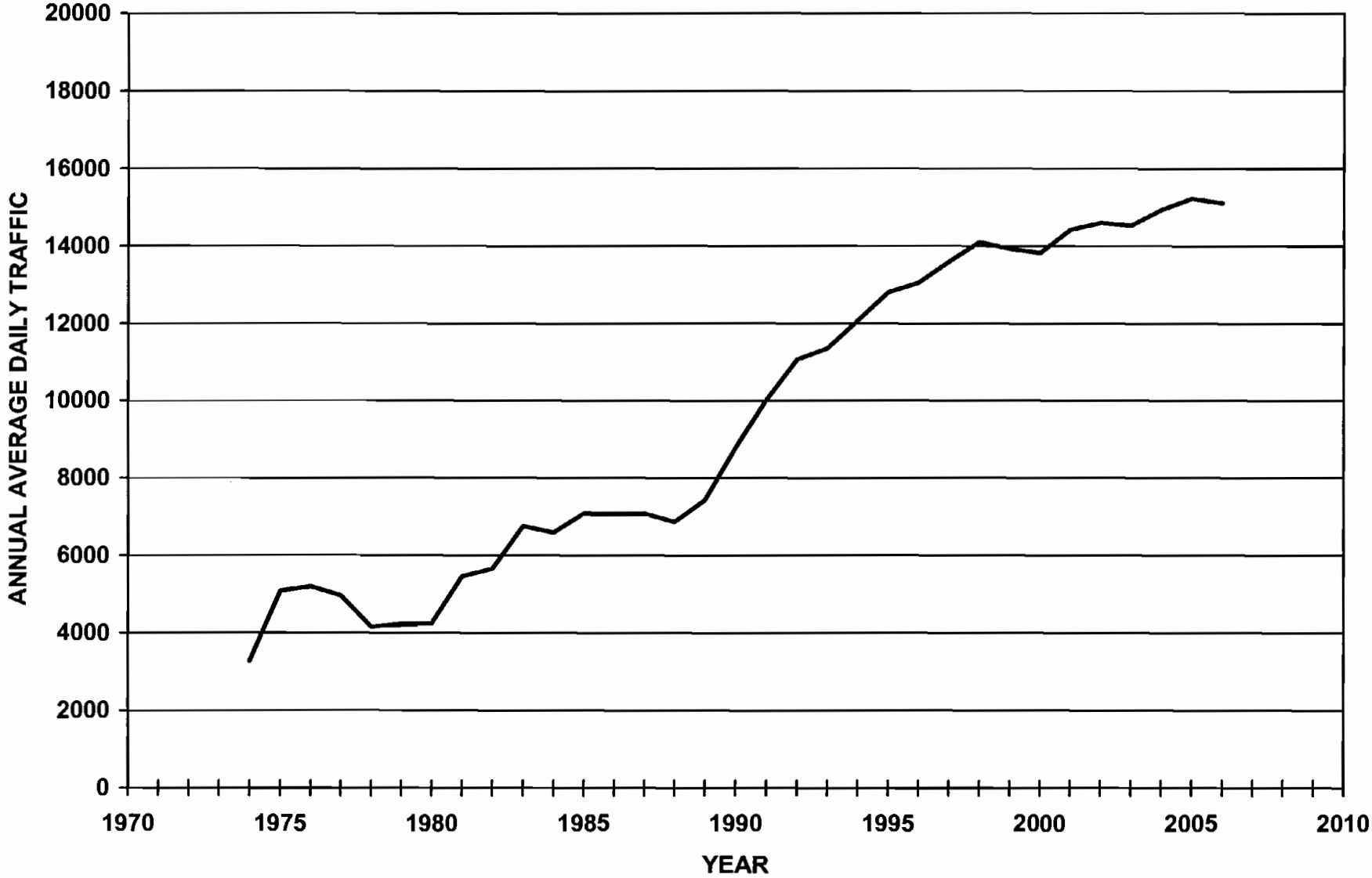

ALASKA DEPARTMENT OF TRANSPORTATION AND PUBLIC FACILITIES
FIXED RECORDER REPORT 2006

Site 1110625U **Direction (Combined)** **ROUTE 176120** **MPOINT .582**

Peger Road, Chena Bridge

MON	MADT	%	6-10	10-6	MON	TUE	WED	THU	FRI	WKDY	SAT	SUN
JAN	12233	80.9	93.0	7.0	102.6	114.0	112.7	110.6	119.3	111.8	83.5	57.3
FEB	13344	88.3	93.3	6.7	105.7	108.9	110.0	110.3	121.4	111.3	86.2	57.4
MAR	14115	93.4	93.7	6.3	103.9	108.8	108.8	108.4	116.8	109.3	86.9	68.4
APR	15126	100.1	93.7	6.3	106.0	106.4	109.6	109.3	117.5	109.8	90.1	61.1
MAY	16467	108.9	93.6	6.4	97.1	109.2	112.5	110.2	119.1	109.6	86.7	65.2
JUN	17489	115.7	92.4	7.6	107.8	108.7	113.9	110.7	111.1	110.4	86.6	61.2
JUL	16891	111.7	92.1	7.9	105.1	100.0	115.0	112.7	117.1	110.0	87.8	62.3
AUG	16794	111.1	92.9	7.1	107.0	109.2	111.6	112.1	113.4	110.7	85.2	61.5
SEP	15688	103.6	93.9	6.1	99.0	111.0	112.7	112.2	118.9	110.8	85.8	60.4
OCT	15738	104.1	93.8	6.2	104.5	106.5	107.5	108.5	124.6	110.3	90.3	58.1
NOV	13807	91.3	93.3	6.7	109.1	110.0	111.8	98.4	117.4	109.3	89.9	63.5
DEC	13683	90.5	92.5	7.5	95.1	106.5	113.2	113.0	121.1	110.2	88.8	62.2
ANN	15115		93.2	6.8	103.6	108.4	111.6	109.7	118.1	110.3	87.2	61.4

HISTORICAL DATA

2006	15115
2005	15228
2004	14948
2003	14533
2002	14605
2001	14426
2000	13827
1999	13933
1998	14107
1997	13605
1996	13065
1995	12814
1994	12083
1993	11360
1992	11066
1991	10029
1990	8788
1989	7430
1988	6869
1987	7088
1986	7062
1985	7084
1984	6593
1983	6761
1982	5662
1981	5458

HIGHEST DAYS

1ST	2ND	3RD	4TH	5TH	6TH	7TH	8TH	9TH	10TH	AVG
20784	20506	20505	20493	20413	20392	20214	20178	20060	19927	20347
13-Oct	19-Jul	21-Jun	19-May	21-Jul	23-Jun	20-Jul	26-Jun	4-Aug	29-Jun	
137.5	135.7	135.7	135.6	135.1	134.9	133.7	133.5	132.7	131.8	134.8

HIGHEST HOURS

1ST	2ND	3RD	4TH	5TH	6TH	7TH	8TH	9TH	10TH	20TH	30TH	40TH	50TH	AVG
2140	1957	1939	1938	1923	1921	1908	1908	1907	1904	1850	1810	1789	1752	1945
18	18	18	18	18	18	18	18	18	18	18	18	18	18	
19-Jul	5-Jun	1-Aug	20-Jun	18-Jul	10-Jul	27-Jun	12-Jun	29-Jun	21-Jun	3-Aug	31-Jul	29-Aug	10-Aug	
14.2	12.9	12.8	12.8	12.7	12.7	12.6	12.8	12.6	12.6	12.2	12	11.7	11.6	12.9

AM—PERCENT BY HOUR—PM

100	200	300	400	500	600	700	800	900	1000	1100	1200	1300	1400	1500	1600	1700	1800	1900	2000	2100	2200	2300	2400
0.9	0.6	0.4	0.3	0.4	0.7	2.2	5	5.1	4.9	5.2	6.2	7.3	7.2	7.3	7.7	8.4	8.8	6.4	4.8	3.6	3.2	2.2	1.4

ALASKA DEPARTMENT OF TRANSPORTATION AND PUBLIC FACILITIES
FIXED RECORDER REPORT 2006

Site 1110625U **Direction (North Bound)** **ROUTE 176120** **MPOINT .582**

Peger Road, Chena Bridge

MON	MADT	%	6-10	10-6	MON	TUE	WED	THU	FRI	WKDY	SAT	SUN
JAN	6095	79.9	92.6	7.4	102.4	115.1	113.1	111.1	119.7	112.3	82.3	56.3
FEB	6702	87.9	92.6	7.4	106.2	108.8	110.0	110.6	121.9	111.5	85.5	57.0
MAR	7095	93.1	93.5	6.5	104.1	108.8	108.5	108.8	117.3	109.5	86.8	65.9
APR	7617	99.9	93.3	6.7	106.3	106.6	109.8	109.8	117.5	110.0	89.1	60.9
MAY	8341	109.4	93.1	6.9	97.5	108.5	112.4	110.4	119.1	109.8	87.2	64.9
JUN	8863	116.3	91.7	8.3	108.1	108.7	113.8	111.1	111.1	110.6	86.3	60.9
JUL	8554	112.2	91.5	8.5	105.2	100.2	115.3	112.5	117.0	110.0	87.8	62.2
AUG	8538	112.0	93.0	7.0	107.2	109.6	111.3	112.4	113.3	110.8	85.5	60.7
SEP	7942	104.2	93.6	6.4	99.6	111.2	113.3	112.1	119.1	111.1	85.2	59.6
OCT	7929	104.0	93.3	6.7	105.3	107.2	107.9	109.4	124.3	110.8	89.1	56.9
NOV	6929	90.9	92.8	7.2	109.5	110.8	112.5	99.0	117.1	109.8	88.8	82.5
DEC	6883	90.3	92.0	8.0	95.2	108.7	114.1	113.7	121.5	110.6	85.5	61.2
ANN	7624		92.8	7.3	103.9	108.7	111.8	110.1	118.2	110.6	86.8	60.8

HISTORICAL DATA

2006	7624
2005	7681
2004	7538
2003	7312
2002	7300
2001	7216
2000	6891
1999	6954
1998	7066
1997	6832
1996	6587
1995	6478
1994	6112
1993	5624
1992	5347
1991	4992
1990	4400
1989	3682
1988	3340
1987	3514
1986	3467
1985	3471
1984	3253
1983	3322
1982	2814
1981	2671

HIGHEST DAYS

1ST	2ND	3RD	4TH	5TH	6TH	7TH	8TH	9TH	10TH	AVG
10455	10412	10406	10369	10343	10338	10277	10277	10202	10194	10327
13-Oct	21-Jul	19-Jul	23-Jun	19-May	21-Jun	20-Jul	28-Jun	4-Aug	29-Jun	
137.1	136.6	136.5	136	135.7	135.6	134.8	134.8	133.8	133.7	135.5

HIGHEST HOURS

1ST	2ND	3RD	4TH	5TH	6TH	7TH	8TH	9TH	10TH	20TH	30TH	40TH	50TH	AVG
1083	1078	1063	1054	1037	1033	1030	1020	1013	1010	991	976	967	948	1042
18	18	18	18	18	18	18	18	18	18	18	18	18	17	
19-Jul	29-Jun	8-Aug	1-Aug	5-Jun	9-Aug	20-Jun	10-Jul	13-Jun	28-Jun	10-Aug	6-Sep	23-Jun	23-Jun	
14.2	14.1	13.9	13.8	13.6	13.5	13.5	13.4	13.3	13.2	13	12.8	12.7	12.4	13.7

AM—PERCENT BY HOUR—PM

100	200	300	400	500	600	700	800	900	1000	1100	1200	1300	1400	1500	1600	1700	1800	1900	2000	2100	2200	2300	2400
1	0.6	0.4	0.3	0.4	0.6	1.7	4.2	4.5	4.5	5	6.1	7.4	7.2	7.3	8	8.9	9.3	6.4	4.6	3.9	3.7	2.4	1.5

ALASKA DEPARTMENT OF TRANSPORTATION AND PUBLIC FACILITIES
FIXED RECORDER REPORT 2006

Site 1110625U **Direction (South Bound)** **ROUTE 176120** **MPOINT .582**

Peger Road, Chena Bridge

MON	MADT	%	6-10	10-6	MON	TUE	WED	THU	FRI	WKDY	SAT	SUN
JAN	6139	82.0	93.5	6.5	102.6	113.0	112.3	110.2	118.9	111.4	84.7	58.2
FEB	6642	88.7	93.9	6.1	105.2	109.1	110.0	110.0	120.8	111.0	87.0	57.9
MAR	7020	93.7	93.8	6.2	103.7	108.8	109.1	108.2	116.4	109.2	87.0	66.9
APR	7509	100.3	94.2	5.8	105.7	106.1	109.5	108.8	117.5	109.5	91.1	61.4
MAY	8128	108.5	94.1	5.9	96.7	109.9	112.5	110.1	119.0	109.8	88.2	85.5
JUN	8625	115.2	93.1	6.9	107.4	108.8	114.0	110.4	111.1	110.3	66.8	61.6
JUL	8336	111.3	92.7	7.3	105.1	99.8	114.6	112.9	117.3	109.9	87.9	62.5
AUG	8256	110.2	92.8	7.2	106.7	108.6	111.9	111.7	113.5	110.5	85.0	62.3
SEP	7746	103.4	94.3	5.7	98.5	110.7	112.0	112.4	118.7	110.5	88.4	61.3
OCT	7809	104.3	94.3	5.7	103.7	105.8	107.1	107.6	124.9	109.8	91.5	59.4
NOV	6877	91.8	93.8	6.2	108.7	109.1	111.0	97.9	117.7	108.9	91.1	64.5
DEC	6800	90.8	92.9	7.1	95.0	108.3	112.3	112.3	120.8	109.7	88.0	63.3
ANN	7490		93.6	6.4	103.3	106.2	111.4	109.4	118.1	110.0	87.7	62.1

HISTORICAL DATA

2006	7490
2005	7547
2004	7410
2003	7222
2002	7305
2001	7211
2000	6936
1999	6979
1998	7041
1997	6773
1996	6478
1995	6336
1994	5971
1993	5736
1992	5719
1991	5055
1990	4390
1989	3767
1988	3548
1987	3571
1986	3609
1985	3609
1984	3326
1983	3439
1982	2848
1981	2787

HIGHEST DAYS

1ST	2ND	3RD	4TH	5TH	6TH	7TH	8TH	9TH	10TH	AVG
10329	10169	10150	10100	10023	10001	9937	9918	9901	9859	10039
13-Oct	21-Jun	19-May	19-Jul	23-Jun	21-Jul	20-Jul	17-May	28-Jun	8-Oct	
137.9	135.8	135.5	134.8	133.8	133.5	132.7	132.4	132.2	131.6	134

HIGHEST HOURS

1ST	2ND	3RD	4TH	5TH	6TH	7TH	8TH	9TH	10TH	20TH	30TH	40TH	50TH	AVG
1108	1057	992	957	946	943	923	920	915	914	886	887	845	823	968
19	18	19	19	18	18	18	18	18	18	18	17	18	18	
20-Oct	19-Jul	13-Oct	17-May	27-Jun	16-Jul	17-May	5-Jun	26-Jul	20-Jul	2-Aug	13-Oct	21-Jul	12-Sep	
14.8	14.1	13.2	12.8	12.6	12.6	12.3	12.3	12.2	12.2	11.8	11.6	11.3	11	12.9

AM——PERCENT BY HOUR——PM

100	200	300	400	500	600	700	800	900	1000	1100	1200	1300	1400	1500	1600	1700	1800	1900	2000	2100	2200	2300	2400
0.8	0.5	0.4	0.3	0.4	0.8	2.7	5.8	5.7	5.2	5.5	8.3	7.2	7.3	7.4	7.5	7.8	8.2	6.4	4.8	3.2	2.7	2	1.2

STEESE EXPRESSWAY AVC

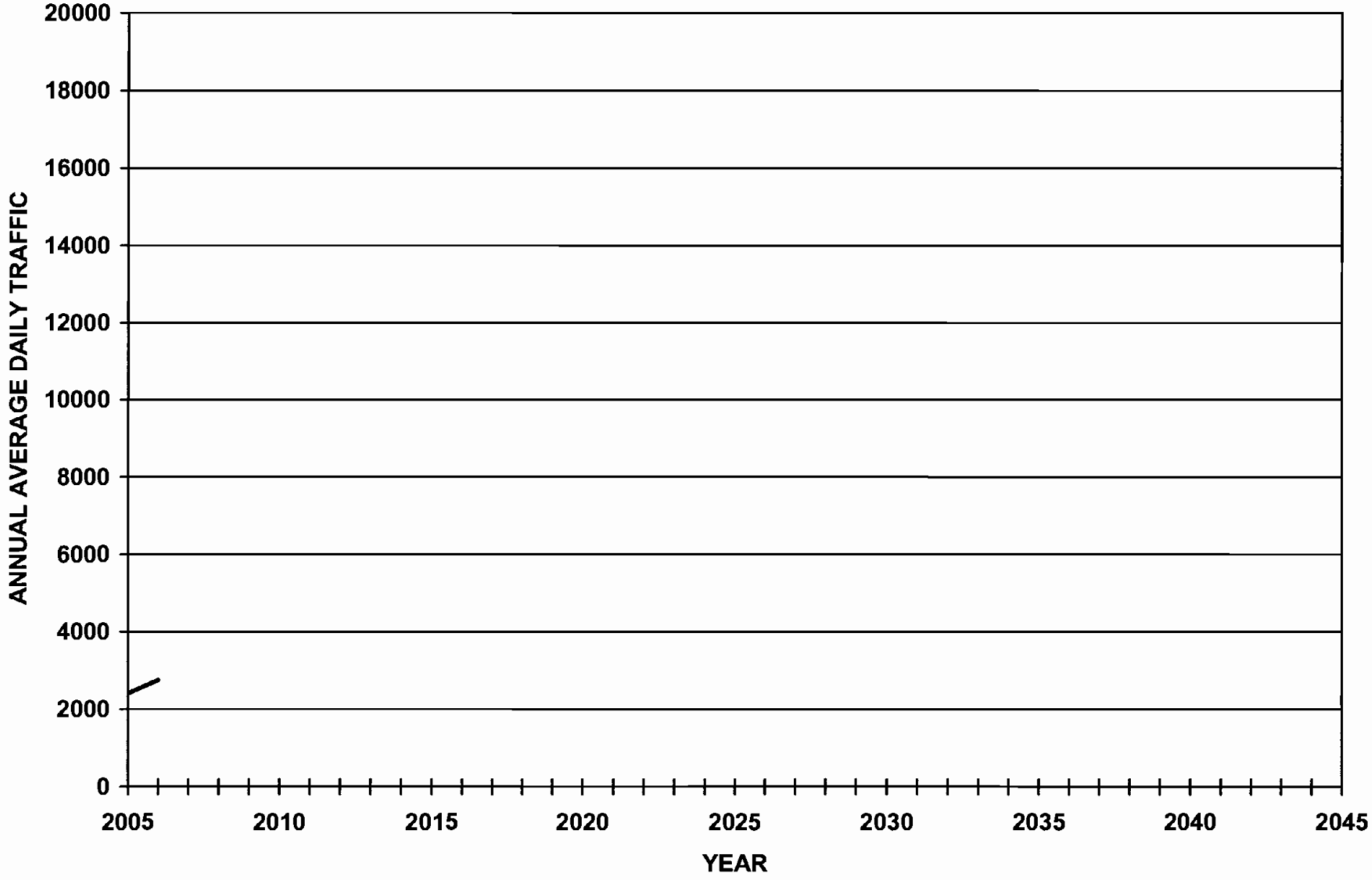

ALASKA DEPARTMENT OF TRANSPORTATION AND PUBLIC FACILITIES
FIXED RECORDER REPORT 2006

Site 30108500 **Direction (Combined)** **ROUTE 152000** **MPOINT 10.0**

Steese Expressway AVC

MON	MADT	%	6-10	10-6	MON	TUE	WED	THU	FRI	WKDY	SAT	SUN
JAN	1815	75.2	87.6	12.4	98.4	107.4	107.0	107.1	110.8	106.1	91.0	78.1
FEB	1817	75.3	88.5	11.5	95.4	102.8	107.8	103.0	113.1	104.4	93.1	84.8
MAR	1993	82.6	89.5	10.5	93.7	99.4	95.5	97.7	110.9	99.4	104.6	98.2
APR	2319	96.1	89.9	10.1	89.8	100.8	97.8	101.3	111.9	100.3	104.1	94.3
MAY	2464	102.1	88.8	11.2	93.2	98.3	98.7	97.6	111.3	99.8	103.1	97.9
JUN	3155	130.8	87.7	12.3	90.6	96.2	89.8	99.7	111.0	97.5	114.6	98.0
JUL	3241	134.3	87.8	12.2	95.7	96.2	99.8	98.4	114.5	100.9	100.7	94.7
AUG	3108	128.8	88.7	11.3	92.2	99.2	103.5	103.0	109.2	101.4	98.2	94.8
SEP	3014	124.9	86.6	11.2	97.6	95.8	93.8	97.0	113.8	99.6	102.7	99.4
OCT	2200	91.2	87.7	12.3	92.6	96.3	105.1	104.3	118.3	103.4	101.6	81.7
NOV	1869	77.5	87.8	12.2	99.5	107.2	107.9	97.7	109.0	104.3	97.2	81.3
DEC	1961	81.3	87.6	12.2	90.1	104.5	105.5	105.0	116.1	104.2	96.0	82.9
ANN	2413		88.4	11.6	94.1	100.3	101.0	101.0	112.5	101.8	100.6	90.5

HISTORICAL DATA

2006	2413
2005	2760

HIGHEST DAYS

1ST	2ND	3RD	4TH	5TH	6TH	7TH	8TH	9TH	10TH	AVG
4324	3865	3762	3690	3629	3620	3616	3603	3567	3551	3723
28-Jul	23-Jul	21-Jul	4-Aug	1-Sep	15-Sep	24-Jun	4-Sep	2-Sep	23-Jun	
179.2	160.2	155.9	152.9	150.4	150	149.9	149.3	147.8	147.2	154.3

HIGHEST HOURS

1ST	2ND	3RD	4TH	5TH	6TH	7TH	8TH	9TH	10TH	20TH	30TH	40TH	50TH	AVG
426	411	374	374	372	367	357	356	355	352	331	313	308	299	374
19	18	18	20	18	18	18	18	18	18	18	19	18	18	
28-Jul	28-Jul	15-Sep	28-Jul	3-Aug	25-Aug	8-Sep	1-Sep	18-Aug	4-Aug	12-Jul	11-Aug	9-Aug	19-Jul	
17.7	17	15.5	15.5	15.4	15.2	14.8	14.8	14.7	14.6	13.7	13	12.8	12.4	15.5

AM-----PERCENT BY HOUR-----PM

100	200	300	400	500	600	700	800	900	1000	1100	1200	1300	1400	1500	1600	1700	1800	1900	2000	2100	2200	2300	2400
1.1	0.7	0.5	0.5	1.4	3.2	5.1	5.3	4	4.2	4.4	4.9	5	5.4	5.7	6.3	7.1	9.3	8	6.4	4.1	3.3	2.4	1.7

ALASKA DEPARTMENT OF TRANSPORTATION AND PUBLIC FACILITIES
FIXED RECORDER REPORT 2006

Site 30108500 **Direction (North Bound)** **ROUTE 152000** **MPOINT 10.0**

Steese Expressway AVC

MON	MADT	%	6-10	10-6	MON	TUE	WED	THU	FRI	WKDY	SAT	SUN
JAN	912	74.3	84.7	15.3	98.2	111.0	107.0	106.4	110.5	106.8	91.7	75.0
FEB	917	74.7	85.1	14.9	95.9	101.6	107.1	103.7	114.6	104.6	96.1	81.1
MAR	1012	82.5	86.4	13.8	96.8	99.7	95.7	97.0	112.8	100.4	103.4	94.6
APR	1156	94.2	87.6	12.4	91.6	99.3	96.4	102.5	113.1	100.6	105.2	91.7
MAY	1249	101.8	86.9	13.1	90.3	98.7	98.2	98.0	114.6	100.0	104.6	95.4
JUN	1609	131.1	86.8	13.2	90.7	95.8	90.0	99.9	116.8	98.6	117.2	89.8
JUL	1654	134.8	87.4	12.6	96.2	95.4	99.8	98.8	118.1	101.7	102.4	89.3
AUG	1592	129.7	87.5	12.5	93.8	99.8	103.0	103.0	111.3	102.2	99.0	90.2
SEP	1554	126.7	87.8	12.2	93.1	102.7	93.0	96.7	117.8	100.7	104.4	92.5
OCT	1119	91.2	85.4	14.6	92.1	97.8	105.6	105.2	121.7	104.5	101.5	78.1
NOV	953	77.7	84.5	15.5	99.0	108.9	107.5	96.9	110.5	104.6	98.3	79.4
DEC	994	81.0	84.6	15.4	90.1	105.4	105.6	104.0	117.2	104.5	94.9	82.2
ANN	1227		86.2	13.8	94.0	101.3	100.7	101.0	114.9	102.4	101.8	86.4

HISTORICAL DATA

2006	1227
2005	1388

HIGHEST DAYS

1ST	2ND	3RD	4TH	5TH	6TH	7TH	8TH	9TH	10TH	AVG
2321	1992	1970	1943	1935	1891	1888	1885	1883	1874	1958
28-Jul	1-Sep	21-Jul	2-Sep	4-Aug	23-Jul	30-Jun	24-Jun	8-Sep	15-Sep	
189.2	162.3	160.6	158.4	157.7	154.1	153.9	153.6	153.5	152.7	159.8

HIGHEST HOURS

1ST	2ND	3RD	4TH	5TH	6TH	7TH	8TH	9TH	10TH	20TH	30TH	40TH	50TH	AVG
251	235	228	209	208	206	203	203	203	197	184	172	164	159	214
19	18	18	18	18	18	18	18	18	19	16	18	18	18	
28-Jul	28-Jul	15-Sep	8-Sep	1-Sep	29-Sep	22-Sep	25-Aug	18-Aug	15-Sep	21-Jul	7-Jul	24-Mar	26-Aug	
20.5	19.2	18.6	17	17	16.8	16.5	16.5	16.5	16.1	15	14	13.4	13	17.4

AM——PERCENT BY HOUR——PM

100	200	300	400	500	600	700	600	900	1000	1100	1200	1300	1400	1500	1600	1700	1800	1900	2000	2100	2200	2300	2400
0.9	0.6	0.4	0.7	2.2	5.0	6.0	3.9	4.0	4.8	4.6	4.9	5.1	5.6	5.9	5.9	6.6	9.4	7.9	5.3	3.7	3.0	2.2	1.6

ALASKA DEPARTMENT OF TRANSPORTATION AND PUBLIC FACILITIES
FIXED RECORDER REPORT 2006

Site 30108500 **Direction (South Bound)** **ROUTE 152000** **MPOINT 10.0**

Steese Expressway AVC

MON	MADT	%	6-10	10-6	MON	TUE	WED	THU	FRI	WKDY	SAT	SUN
JAN	903	76.1	90.6	9.4	98.6	103.7	106.9	107.9	111.2	105.7	90.2	81.3
FEB	900	75.9	92.0	8.0	94.8	104.1	108.6	102.4	111.6	104.3	90.0	88.6
MAR	981	82.7	92.7	7.3	90.5	99.2	95.4	98.4	108.9	98.5	105.9	102.0
APR	1163	98.1	92.3	7.7	88.0	102.3	99.3	100.0	110.8	100.1	103.1	96.8
MAY	1218	102.5	90.7	9.3	96.0	97.9	99.1	97.1	107.8	99.6	101.5	100.4
JUN	1545	130.3	88.7	11.3	90.6	96.7	89.7	99.5	105.0	96.3	112.0	106.6
JUL	1588	133.9	88.2	11.8	95.2	96.9	99.7	98.0	110.7	100.1	98.8	100.4
AUG	1516	127.8	90.1	9.9	90.4	98.5	104.1	102.9	106.9	100.6	97.4	99.7
SEP	1460	123.1	89.8	10.2	102.5	88.4	94.7	97.3	109.5	98.5	100.9	106.7
OCT	1081	91.1	90.1	9.9	93.4	94.8	104.7	103.5	114.8	102.2	101.7	87.5
NOV	915	77.2	91.2	8.8	100.2	105.5	108.5	98.6	107.5	104.1	96.1	83.4
DEC	968	81.6	91.1	8.9	90.0	103.4	105.2	106.0	114.9	103.9	97.0	83.5
ANN	1186		90.6	9.4	94.2	99.3	101.3	101.0	110.0	101.2	99.6	94.7

HISTORICAL DATA

2006	1186
2005	1372

HIGHEST DAYS

1ST	2ND	3RD	4TH	5TH	6TH	7TH	8TH	9TH	10TH	AVG
2003	1974	1971	1792	1789	1755	1748	1731	1722	1707	1819
28-Jul	23-Jul	4-Sep	21-Jul	10-Sep	4-Aug	15-Sep	24-Jun	3-Sep	3-Aug	
168.9	166.4	166.2	151.1	150.8	148	147.2	146	145.2	143.9	153.4

HIGHEST HOURS

1ST	2ND	3RD	4TH	5TH	6TH	7TH	8TH	9TH	10TH	20TH	30TH	40TH	50TH	AVG
239	231	199	194	186	185	180	180	178	177	170	164	181	158	195
17	18	18	18	18	18	18	20	20	18	18	18	18	18	
4-Sep	3-Aug	4-Sep	12-Jul	16-Aug	4-Jul	8-Aug	28-Jul	4-Sep	12-Sep	9-Aug	22-Aug	23-Aug	26-Jul	
20.2	19.5	16.8	16.4	15.7	15.6	15.2	15.2	15	14.9	14.3	13.8	13.6	13.3	16.4

AM—PERCENT BY HOUR—PM

100	200	300	400	500	600	700	800	900	1000	1100	1200	1300	1400	1500	1600	1700	1800	1900	2000	2100	2200	2300	2400
1.3	0.8	0.7	0.4	0.6	1.3	4.1	6.7	4.0	3.7	4.2	4.9	4.9	5.1	5.4	6.7	7.7	9.3	8.1	7.5	4.5	3.6	2.6	1.8

STEESE EXPRESSWAY AT CHENA BRIDGE

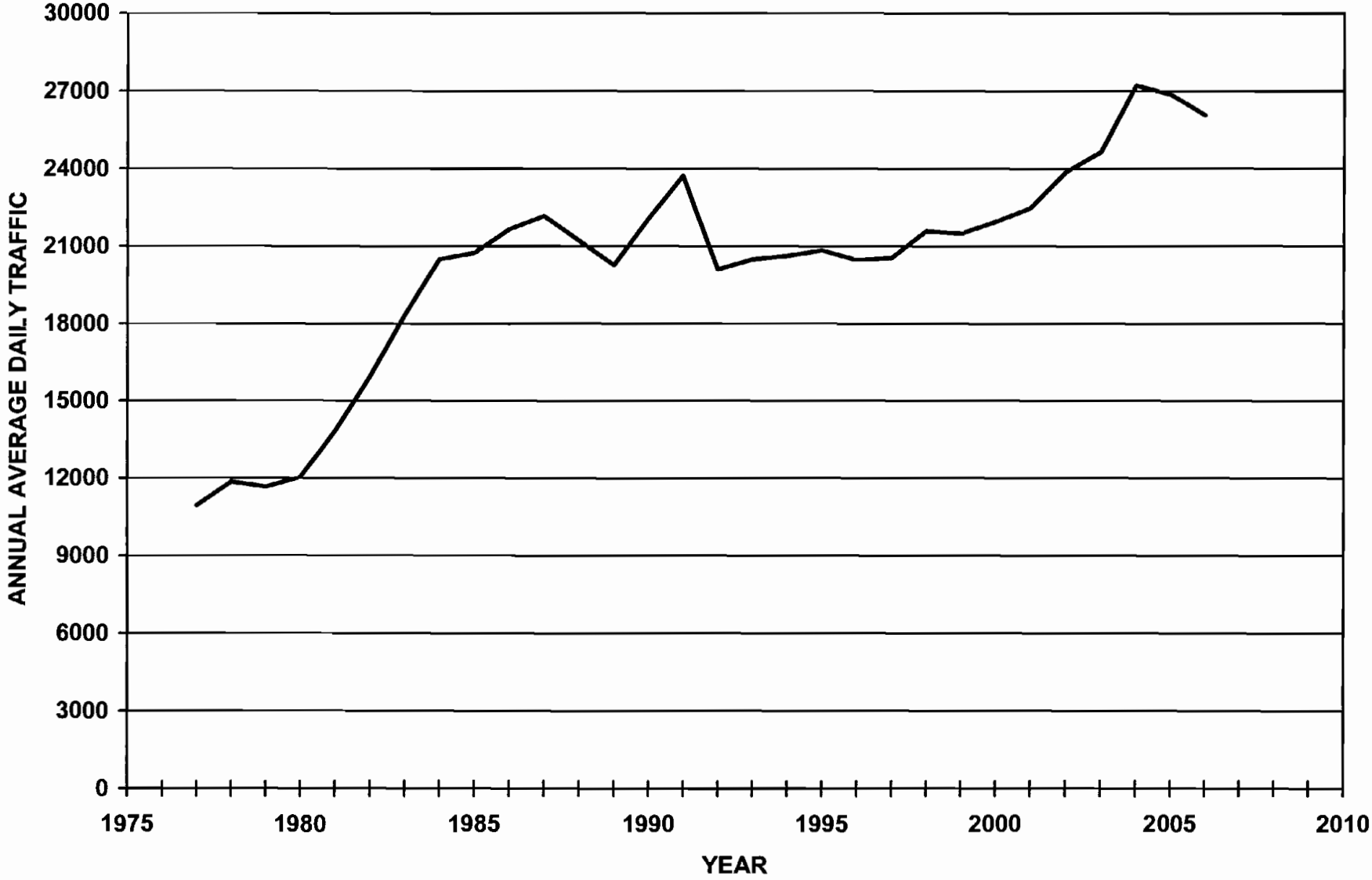

ALASKA DEPARTMENT OF TRANSPORTATION AND PUBLIC FACILITIES
FIXED RECORDER REPORT 2006

Site 10100065 **Direction (Combined)** **ROUTE 152000** **MPOINT .568**

Steese Expressway, Chena Bridge

MON	MADT	%	6-10	10-6	MON	TUE	WED	THU	FRI	WKDY	SAT	SUN
JAN	21867	83.9	92.5	7.5	102.5	111.2	107.8	107.5	113.1	108.4	90.6	67.3
FEB	22882	87.8	92.5	7.5	103.1	105.8	105.9	105.7	113.7	106.8	97.7	68.1
MAR	24069	92.4	92.5	7.5	102.2	104.7	103.7	103.8	113.8	105.6	98.2	73.7
APR	26048	100.0	92.4	7.6	101.5	102.0	104.5	105.6	114.4	105.6	100.2	71.8
MAY	27446	105.3	92.1	7.9	96.7	103.7	104.7	105.3	114.9	105.1	98.4	76.4
JUN	27876	107.0	91.1	8.9	101.9	103.6	105.2	105.4	111.9	105.6	96.4	75.3
JUL	27687	106.2	90.6	9.4	103.4	96.7	107.2	106.5	112.0	105.2	97.0	77.2
AUG	28492	109.3	91.6	8.4	103.1	104.6	105.2	105.8	109.8	105.7	95.7	75.9
SEP	28093	107.8	93.0	7.0	95.3	105.5	107.5	107.4	116.1	106.4	95.6	72.6
OCT	27617	106.0	93.1	6.9	102.7	104.2	105.9	105.7	113.2	106.3	97.0	71.3
NOV	24556	94.2	92.4	7.6	104.4	107.0	108.7	96.1	113.1	105.9	97.6	73.2
DEC	26070	100.0	91.5	6.5	90.3	105.0	105.8	106.9	114.6	104.6	100.2	77.0
ANN	26059		92.1	7.9	100.6	104.5	106.0	105.1	113.4	105.9	97.1	73.3

HISTORICAL DATA

2006	26059
2005	26863
2004	27222
2003	24650
2002	23859
2001	22474
2000	21950
1999	21489
1998	21588
1997	20554
1996	20460
1995	20838
1994	20626
1993	20493
1992	20108
1991	23767
1990	22069
1989	20270
1988	21221
1987	22178
1986	21652
1985	20732
1984	20497
1983	18335
1982	15950
1981	13830

HIGHEST DAYS

1ST	2ND	3RD	4TH	5TH	6TH	7TH	8TH	9TH	10TH	AVG
34174	32911	32877	32868	32225	31959	31935	31877	31803	31693	32432
22-Sep	29-Sep	1-Sep	6-Oct	13-Oct	4-Aug	30-Jun	19-May	12-May	28-Jul	
131.1	126.3	126.2	126.1	123.7	122.6	122.5	122.3	122	121.6	124.5

HIGHEST HOURS

1ST	2ND	3RD	4TH	5TH	6TH	7TH	8TH	9TH	10TH	20TH	30TH	40TH	50TH	AVG
3034	3004	2951	2929	2920	2906	2906	2898	2885	2882	2800	2765	2758	2742	2932
18	18	18	18	18	18	18	18	18	16	18	18	18	18	
22-Sep	25-Sep	21-Sep	26-Sep	27-Sep	10-Oct	2-Oct	20-Sep	4-Oct	6-Oct	8-Aug	12-Oct	1-Aug	18-Sep	
11.6	11.5	11.3	11.2	11.2	11.2	11.2	11.1	11.1	11.1	10.7	10.6	10.6	10.5	11.3

AM—PERCENT BY HOUR—PM

100	200	300	400	500	600	700	800	900	1000	1100	1200	1300	1400	1500	1600	1700	1800	1900	2000	2100	2200	2300	2400
1	0.6	0.4	0.4	0.4	1.1	2.7	4.7	4.5	4.3	4.7	5.8	6.9	7	7.1	7.6	8.1	8.7	7	5.4	4.2	3.4	2.4	1.6

ALASKA DEPARTMENT OF TRANSPORTATION AND PUBLIC FACILITIES
FIXED RECORDER REPORT 2006

Site 10100065 **Direction (North Bound)** **ROUTE 152000** **MPOINT .568**

Steese Expressway, Chena Bridge

MON	MADT	%	6-10	10-6	MON	TUE	WED	THU	FRI	WKDY	SAT	SUN
JAN	10633	83.8	92.6	7.4	102.2	110.7	107.1	107.6	112.5	108.0	91.4	68.4
FEB	11118	87.6	92.6	7.4	102.8	105.3	105.7	105.6	113.2	106.5	98.6	68.7
MAR	11720	92.3	92.9	7.1	101.2	104.3	103.1	104.0	113.7	105.3	99.3	74.4
APR	12672	99.6	92.8	7.2	101.5	101.5	104.2	105.3	113.7	105.2	101.2	72.7
MAY	13386	105.4	92.4	7.6	96.4	103.4	104.4	105.0	114.7	104.8	99.1	77.0
JUN	13596	107.1	91.4	8.6	101.2	103.7	105.3	105.2	111.3	105.3	97.1	76.1
JUL	13503	106.4	90.8	9.2	103.1	96.7	106.8	106.2	111.3	104.8	97.7	78.2
AUG	13880	109.3	92.5	7.5	102.4	104.1	104.9	105.5	109.6	105.3	96.7	76.8
SEP	13661	107.6	93.4	6.6	95.2	105.2	107.1	107.2	115.3	106.0	96.4	73.6
OCT	13443	105.9	93.5	6.5	102.4	103.6	105.4	105.3	113.3	106.0	97.7	72.2
NOV	11980	94.4	92.7	7.3	103.8	106.6	108.8	95.7	113.1	105.6	96.1	73.9
DEC	12753	100.5	92.1	7.9	69.6	104.6	105.4	106.3	115.0	104.2	101.1	78.0
ANN	12695		92.5	7.5	100.2	104.1	105.7	104.9	113.1	105.6	97.9	74.2

HISTORICAL DATA

2006	12695
2005	13068
2004	13218
2003	11968
2002	11425
2001	10688
2000	10372
1999	10320
1998	10384
1997	9900
1996	9819
1995	9973
1994	9870
1993	9907
1992	9787
1991	11591
1990	10658
1989	9735
1988	10321
1987	10818
1986	10552
1985	10112
1984	9758
1983	8875
1982	7509
1981	6409

HIGHEST DAYS

1ST	2ND	3RD	4TH	5TH	6TH	7TH	8TH	9TH	10TH	AVG
16569	15919	15824	15797	15670	15536	15517	15478	15472	15408	15719
22-Sep	6-Oct	1-Sep	29-Sep	13-Oct	4-Aug	19-May	30-Jun	12-May	15-Dec	
130.5	125.4	124.6	124.4	123.4	122.4	122.2	121.9	121.9	121.4	123.8

HIGHEST HOURS

1ST	2ND	3RD	4TH	5TH	6TH	7TH	8TH	9TH	10TH	20TH	30TH	40TH	50TH	AVG
1706	1699	1664	1657	1656	1656	1632	1627	1622	1616	1571	1547	1537	1521	1654
16	18	18	18	18	18	18	18	18	18	18	18	18	18	
25-Sep	22-Sep	27-Sep	4-Oct	10-Oct	21-Sep	20-Sep	26-Sep	16-Aug	2-Oct	30-Jun	3-Aug	30-May	28-Jun	
13.4	13.4	13.1	13.1	13	13	12.9	12.8	12.8	12.7	12.4	12.2	12.1	12	13

AM—PERCENT BY HOUR—PM

100	200	300	400	500	600	700	800	900	1000	1100	1200	1300	1400	1500	1600	1700	1800	1900	2000	2100	2200	2300	2400
1.1	0.6	0.5	0.4	0.4	0.6	1.6	3.4	4	4.4	4.9	8.3	7.2	7.1	7.2	7.9	8.8	9.7	7.2	5.3	4.1	3.3	2.3	1.5

ALASKA DEPARTMENT OF TRANSPORTATION AND PUBLIC FACILITIES
FIXED RECORDER REPORT 2006

Site 10100065 **Direction (South Bound)** **ROUTE 152000** **MPOINT .568**

Steese Expressway, Chena Bridge

MON	MADT	%	6-10	10-6	MON	TUE	WED	THU	FRI	WKDY	SAT	SUN
JAN	11234	84.1	92.5	7.5	102.7	111.7	108.4	107.4	113.7	108.8	89.9	66.3
FEB	11764	88.0	92.5	7.5	103.3	106.3	106.1	105.7	114.1	107.1	96.6	67.6
MAR	12349	92.4	92.2	7.8	103.2	105.1	104.2	103.6	113.9	106.0	97.1	73.1
APR	13376	100.1	92.0	8.0	101.5	102.5	104.8	105.8	115.0	105.9	99.3	71.0
MAY	14059	105.2	91.8	8.2	97.0	104.0	105.0	105.5	115.1	105.3	97.7	75.7
JUN	14279	106.9	90.8	9.2	102.5	104.0	105.2	105.6	112.5	106.0	95.8	74.4
JUL	14184	106.1	90.3	9.7	103.7	96.6	107.7	106.7	112.6	105.5	96.4	76.1
AUG	14612	109.3	90.8	9.2	103.7	105.1	105.4	106.1	109.9	106.0	94.7	75.1
SEP	14431	108.0	92.6	7.4	95.4	105.8	107.8	107.5	117.0	106.7	94.9	71.7
OCT	14174	106.1	92.7	7.3	103.1	104.7	106.3	106.0	113.1	106.6	96.4	70.4
NOV	12577	94.1	92.1	7.9	104.9	107.3	108.6	96.5	113.1	106.1	97.0	72.5
DEC	13318	99.7	90.9	9.1	90.9	105.3	106.3	107.4	114.6	104.9	99.4	76.0
ANN	13363		91.8	8.2	101.0	104.9	106.3	105.3	113.7	106.2	96.3	72.5

HISTORICAL DATA

2006	13363
2005	13795
2004	14004
2003	12682
2002	12434
2001	11767
2000	11578
1999	11189
1998	11204
1997	10654
1996	10642
1995	10865
1994	10756
1993	10587
1992	10325
1991	12188
1990	11404
1989	10536
1988	10907
1987	11452
1986	11056
1985	10657
1984	10665
1983	9460
1982	8453
1981	7409

HIGHEST DAYS

1ST	2ND	3RD	4TH	5TH	6TH	7TH	8TH	9TH	10TH	AVG
17605	17114	17053	16949	16555	16457	16423	16414	16396	16360	16733
22-Sep	29-Sep	1-Sep	6-Oct	13-Oct	30-Jun	4-Aug	28-Jul	15-Sep	19-May	
131.7	128.1	127.6	126.8	123.9	123.2	122.9	122.8	122.7	122.4	125.2

HIGHEST HOURS

1ST	2ND	3RD	4TH	5TH	6TH	7TH	8TH	9TH	10TH	20TH	30TH	40TH	50TH	AVG
1354	1351	1345	1340	1338	1336	1335	1334	1326	1321	1290	1261	1252	1238	1338
8	8	8	8	8	15	18	8	8	8	18	8	18	8	
10-Oct	4-Oct	2-Oct	20-Sep	5-Oct	1-Sep	22-Sep	21-Sep	3-Oct	27-Sep	2-Oct	22-Sep	15-Aug	12-Oct	
10.1	10.1	10.1	10	10	10	10	10	9.9	9.9	9.7	9.4	9.4	9.3	10

AM—PERCENT BY HOUR—PM

100	200	300	400	500	600	700	800	900	1000	1100	1200	1300	1400	1500	1600	1700	1600	1900	2000	2100	2200	2300	2400
1	0.6	0.4	0.4	0.4	1.3	3.7	5.8	5.1	4.2	4.5	5.3	6.6	7	7	7.2	7.4	7.7	6.9	5.5	4.4	3.5	2.5	1.6

STEESE EXPRESSWAY NORTH OF FOX

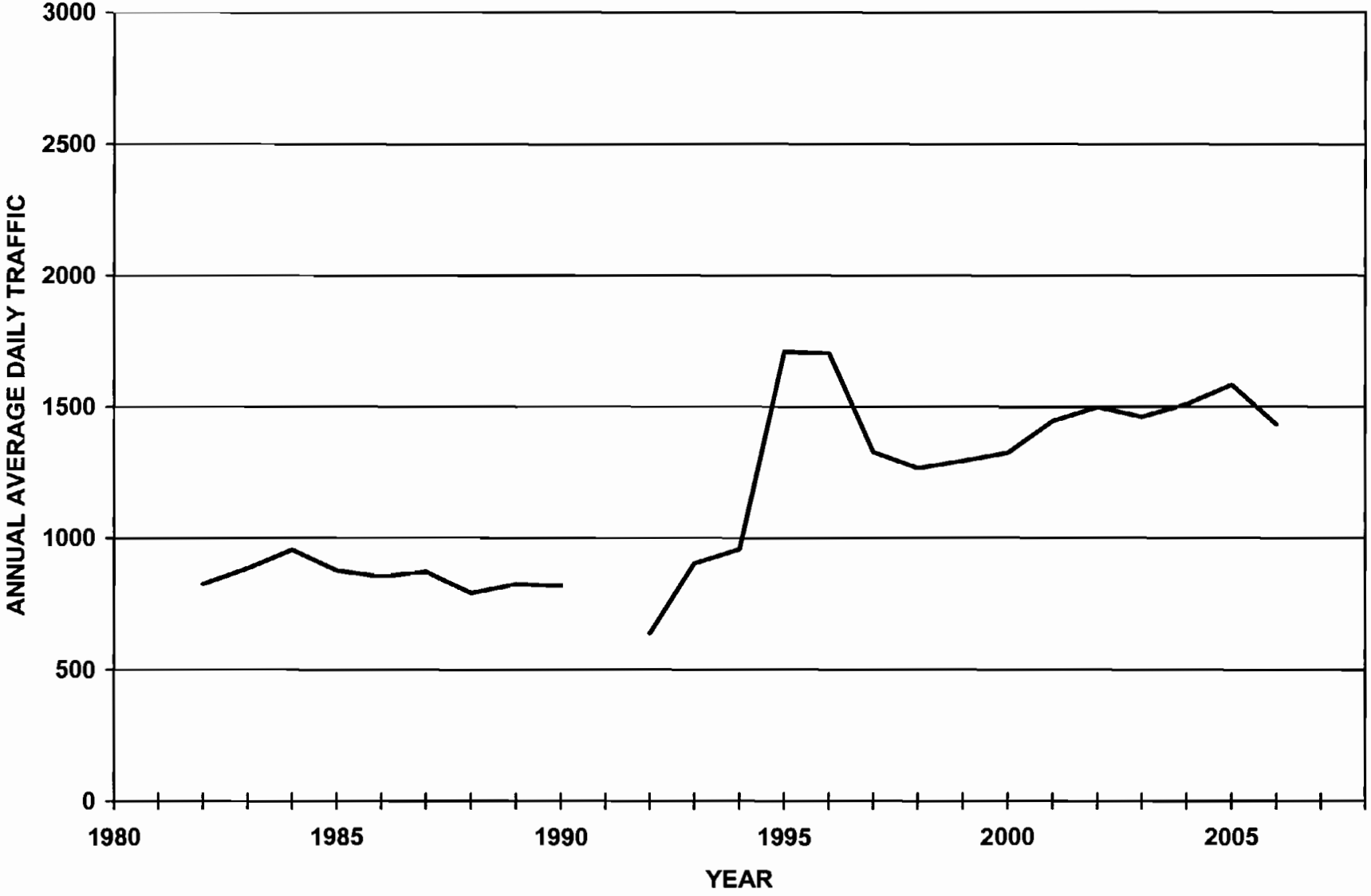

ALASKA DEPARTMENT OF TRANSPORTATION AND PUBLIC FACILITIES
FIXED RECORDER REPORT 2006

Site 10100670 **Direction (Combined)** **ROUTE 152000** **MPOINT 11.149**

Steese Expressway, North of Fox

MON	MADT	%	6-10	10-6	MON	TUE	WED	THU	FRI	WKDY	SAT	SUN
JAN	1139	79.5	87.5	12.5	102.1	111.4	112.8	110.9	105.8	108.6	82.1	74.7
FEB	1228	85.7	88.4	11.8	97.9	104.7	109.3	107.3	105.7	105.0	90.2	84.7
MAR	1291	90.1	88.5	11.5	93.5	97.9	101.3	101.1	101.7	99.1	106.3	96.3
APR	1343	93.7	89.5	10.5	96.2	97.7	102.0	101.9	102.0	100.0	104.4	95.8
MAY	1491	104.0	88.6	11.4	96.9	101.8	102.8	103.4	107.1	102.4	94.2	93.6
JUN	1680	117.2	88.5	11.5	97.5	100.8	101.8	104.5	107.2	102.4	99.6	88.4
JUL	1805	126.0	88.1	11.9	98.7	101.1	100.1	106.0	107.6	102.7	94.3	91.9
AUG	1795	125.3	88.6	11.4	93.5	105.1	110.8	105.3	107.3	104.4	94.1	83.9
SEP	1641	114.5	89.8	10.4	100.8	102.7	98.8	106.3	109.7	103.6	96.0	85.9
OCT	1371	95.7	89.2	10.8	101.0	107.4	110.0	102.7	112.3	106.7	90.8	75.6
NOV	1143	79.8	87.5	12.5	105.6	110.7	114.4	103.5	107.0	108.2	86.2	73.0
DEC	1269	86.6	87.0	13.0	104.8	106.3	110.4	103.3	113.8	107.7	90.3	71.2
ANN	1433		88.4	11.8	99.0	104.0	108.2	104.7	107.3	104.2	94.0	84.8

HISTORICAL DATA

2006	1433
2005	1584
2004	1510
2003	1462
2002	1499
2001	1446
2000	1325
1999	1294
1998	1266
1997	1328
1996	1704
1995	1710
1994	958
1993	904
1992	638
1990	819
1989	825
1988	791
1987	872
1986	854
1985	877
1984	956
1983	886
1982	826

HIGHEST DAYS

1ST	2ND	3RD	4TH	5TH	6TH	7TH	8TH	9TH	10TH	AVG
2087	2062	2026	2017	1990	1971	1960	1960	1956	1942	1997
24-Jun	15-Sep	3-Aug	9-Aug	4-Aug	21-Jul	2-Aug	11-Mar	23-Jun	20-Jul	
145.6	143.9	141.4	140.8	138.9	137.5	136.8	136.8	136.5	135.5	139.4

HIGHEST HOURS

1ST	2ND	3RD	4TH	5TH	6TH	7TH	8TH	9TH	10TH	20TH	30TH	40TH	50TH	AVG
231	229	228	225	225	218	217	216	211	211	193	186	183	180	221
18	18	14	18	16	18	18	18	18	18	18	7	7	18	
8-Aug	1-Aug	11-Mar	3-Aug	11-Mar	9-Aug	11-Mar	15-Apr	2-Aug	31-Jul	24-May	3-Aug	1-Aug	1-Nov	
16.1	16	15.9	15.7	15.7	15.2	15.1	15.1	14.7	14.7	13.5	13	12.8	12.6	15.4

AM——PERCENT BY HOUR——PM

100	200	300	400	500	600	700	800	900	1000	1100	1200	1300	1400	1500	1600	1700	1800	1900	2000	2100	2200	2300	2400
0.6	0.4	0.3	0.5	2.0	5.1	7.8	6.5	3.7	4.0	4.0	4.2	5.1	4.7	5.2	6.2	7.2	10.5	8.3	6.1	2.9	2.1	1.5	1.1

ALASKA DEPARTMENT OF TRANSPORTATION AND PUBLIC FACILITIES
FIXED RECORDER REPORT 2006

Site 10100670 **Direction (East Bound)** **ROUTE 152000** **MPOINT 11.149**

Steese Expressway, North of Fox

MON	MADT	%	6-10	10-6	MON	TUE	WED	THU	FRI	WKDY	SAT	SUN
JAN	567	79.4	80.0	20.0	102.2	112.0	113.3	110.4	105.6	108.7	83.1	73.5
FEB	610	85.4	81.3	18.7	98.0	103.6	108.2	107.3	106.2	104.7	92.0	84.9
MAR	642	89.9	81.7	18.3	93.4	98.4	101.2	100.7	102.4	99.2	109.3	95.1
APR	671	94.0	83.1	16.9	95.9	97.7	102.0	101.8	102.5	100.0	105.8	94.2
MAY	745	104.3	83.0	17.0	94.9	101.7	103.4	103.8	109.1	102.6	96.2	91.4
JUN	839	117.5	83.9	16.1	97.6	100.9	102.1	105.1	108.9	102.9	100.8	84.2
JUL	901	126.2	84.4	15.6	99.7	101.8	101.1	106.1	108.4	103.4	97.3	85.2
AUG	895	125.4	84.5	15.5	94.5	105.1	112.4	105.6	109.9	105.5	94.6	78.0
SEP	810	113.4	85.2	14.8	101.1	103.3	99.7	106.7	110.1	104.2	97.2	82.0
OCT	682	95.5	82.8	17.2	100.6	107.7	110.5	102.0	113.2	106.8	92.6	73.6
NOV	570	79.8	80.1	19.9	105.2	111.1	114.8	103.3	107.0	108.3	87.2	72.0
DEC	633	88.7	79.4	20.6	104.5	106.1	110.2	102.8	115.0	107.7	89.3	71.7
ANN	714		82.5	17.6	99.0	104.1	106.6	104.6	108.2	104.5	95.5	82.2

HISTORICAL DATA

2006	714
2005	790
2004	747
2003	731
2002	750
2001	722
2000	663
1999	646
1998	631
1997	663
1996	849
1995	819
1994	477
1993	452
1992	318

HIGHEST DAYS

1ST	2ND	3RD	4TH	5TH	6TH	7TH	8TH	9TH	10TH	AVG
1065	1022	1018	1014	1010	1003	992	990	981	976	1007
24-Jun	9-Aug	11-Mar	4-Aug	3-Aug	15-Sep	23-Jun	2-Aug	28-Jul	20-Jul	
149.2	143.1	142.6	142	141.5	140.5	138.9	138.7	137.4	136.7	141

HIGHEST HOURS

1ST	2ND	3RD	4TH	5TH	6TH	7TH	8TH	9TH	10TH	20TH	30TH	40TH	50TH	AVG
193	140	138	138	134	133	131	129	128	124	120	115	112	108	139
14	13	7	14	7	7	7	7	7	7	7	7	7	7	
11-Mar	12-Mar	14-Sep	12-Mar	28-Sep	9-Aug	1-Aug	3-Oct	11-Oct	3-Aug	19-Jul	24-Jul	18-Sep	6-Dec	
27	19.6	19.3	19.3	18.8	18.6	18.3	18.1	17.9	17.4	16.8	16.1	15.7	15.1	19.5

AM——PERCENT BY HOUR——PM

100	200	300	400	500	600	700	800	900	1000	1100	1200	1300	1400	1500	1600	1700	1800	1900	2000	2100	2200	2300	2400
0.7	0.4	0.3	0.8	3.5	8.9	11.4	4.7	3.7	4.3	4.1	4.3	5.1	4.8	4.9	5.1	5.7	8.8	6.9	3.6	2.8	2.3	1.7	1.2

ALASKA DEPARTMENT OF TRANSPORTATION AND PUBLIC FACILITIES
FIXED RECORDER REPORT 2006

Site 10100670 **Direction (West Bound)** **ROUTE 152000** **MPOINT 11.149**

Steese Expressway, North of Fox

MON	MADT	%	6-10	10-6	MON	TUE	WED	THU	FRI	WKDY	SAT	SUN
JAN	571	79.4	94.9	5.1	102.1	110.9	112.5	111.5	106.2	108.6	81.3	76.1
FEB	618	86.0	95.4	4.6	97.9	105.7	110.4	107.4	105.2	105.3	88.3	84.5
MAR	649	90.3	95.1	4.9	93.6	97.3	101.5	101.6	101.0	99.0	103.4	101.5
APR	672	93.5	95.9	4.1	96.5	97.7	102.0	102.1	101.6	100.0	103.0	97.4
MAY	745	103.6	94.2	5.8	99.0	102.0	102.4	103.1	105.2	102.3	92.3	95.9
JUN	841	117.0	93.1	6.9	97.4	100.7	101.5	103.9	105.5	101.8	98.4	92.5
JUL	904	125.7	91.7	8.3	97.7	100.3	99.2	106.0	106.7	102.0	91.4	98.5
AUG	899	125.0	92.7	7.3	92.5	105.1	109.3	105.1	104.7	103.3	93.7	89.8
SEP	830	115.4	94.0	6.0	100.7	102.2	97.6	106.1	109.4	103.2	94.9	89.7
OCT	688	95.7	95.5	4.5	101.5	107.2	109.8	103.5	111.4	106.7	89.1	77.7
NOV	573	79.7	94.9	5.1	105.9	110.3	114.0	103.7	107.0	108.2	85.1	74.0
DEC	637	88.6	94.6	5.4	104.8	106.4	110.5	103.8	112.3	107.5	91.3	70.7
ANN	719		94.3	5.7	99.1	103.8	105.9	104.8	106.4	104.0	92.7	87.4

HISTORICAL DATA

2006	719
2005	793
2004	763
2003	731
2002	750
2001	724
2000	662
1999	648
1998	635
1997	665
1996	854
1995	892
1994	480
1993	454
1992	320

HIGHEST DAYS

1ST	2ND	3RD	4TH	5TH	6TH	7TH	8TH	9TH	10TH	AVG
1059	1022	1016	1003	999	995	986	976	970	969	1000
15-Sep	24-Jun	3-Aug	23-Jul	21-Jul	9-Aug	14-Sep	4-Aug	2-Aug	12-Mar	
147.3	142.1	141.3	139.5	138.9	138.4	137.1	135.7	134.9	134.8	139.1

HIGHEST HOURS

1ST	2ND	3RD	4TH	5TH	6TH	7TH	8TH	9TH	10TH	20TH	30TH	40TH	50TH	AVG
160	157	150	146	144	142	138	137	136	131	119	113	111	109	144
16	18	18	16	18	18	18	17	18	18	18	18	18	18	
11-Mar	11-Mar	9-Aug	12-Mar	15-Apr	3-Aug	1-Aug	12-Mar	2-Aug	8-Aug	10-Aug	7-Aug	24-May	31-Jan	
22.3	21.8	20.9	20.3	20.0	19.7	19.2	19.1	18.9	18.2	16.6	15.7	15.4	15.2	20.0

AM——PERCENT BY HOUR——PM

100	200	300	400	500	600	700	800	900	1000	1100	1200	1300	1400	1500	1600	1700	1800	1900	2000	2100	2200	2300	2400
0.6	0.3	0.4	0.2	0.4	1.2	4.3	8.3	3.7	3.8	3.9	4.1	5.1	4.7	5.5	7.4	8.7	12.1	9.8	8.5	3.0	2.0	1.3	1.0

UNIVERSITY AVENUE AT CHENA BRIDGE

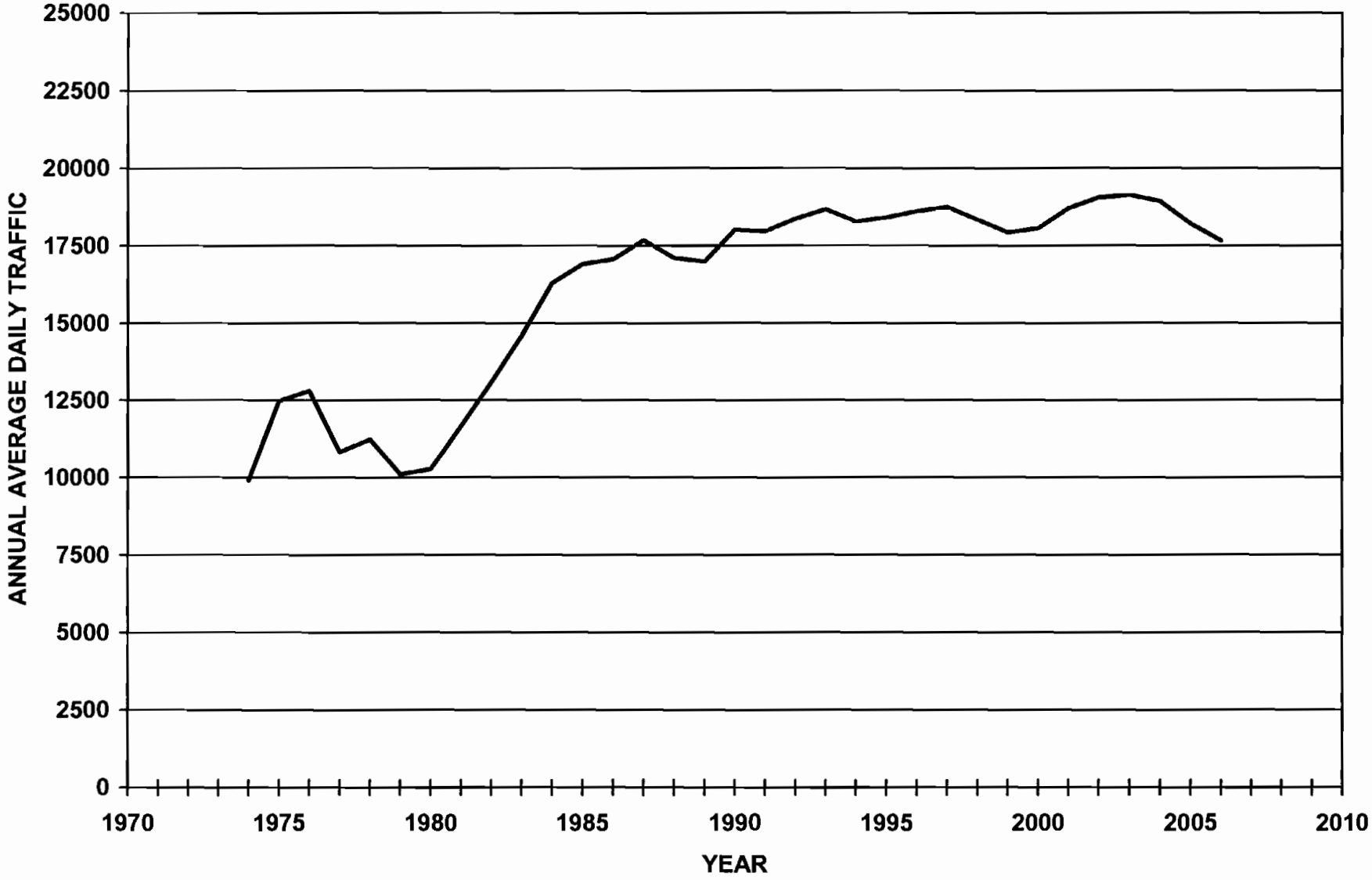

ALASKA DEPARTMENT OF TRANSPORTATION AND PUBLIC FACILITIES
FIXED RECORDER REPORT 2006

Site 1110617U **Direction (Combined)** **ROUTE 175900** **MPOINT 4.113**

University Avenue, Chena Bridge

MON	MADT	%	6-10	10-6	MON	TUE	WED	THU	FRI	WKDY	SAT	SUN
JAN	14537	82.3	91.8	8.2	100.7	110.4	105.7	107.2	111.3	107.1	95.0	69.6
FEB	16165	91.6	92.1	7.9	103.8	107.4	105.2	106.5	113.0	107.1	94.2	70.1
MAR	16579	93.9	92.3	7.7	103.3	104.7	104.4	105.9	113.4	106.3	95.5	72.8
APR	17994	101.9	92.7	7.3	103.0	103.1	103.9	105.9	113.9	106.0	98.2	71.9
MAY	18807	106.5	92.3	7.7	98.7	104.8	103.4	105.0	113.5	105.1	98.4	76.3
JUN	19444	110.1	91.2	8.8	103.6	103.9	104.2	105.8	110.9	105.6	96.0	75.8
JUL	18958	107.4	91.0	9.0	104.8	96.6	108.3	108.9	112.5	108.2	93.5	75.4
AUG	19299	109.3	91.3	8.7	104.6	104.0	107.0	106.8	109.5	106.4	93.4	74.9
SEP	19125	108.3	92.7	7.3	104.4	104.7	104.8	105.6	112.9	106.5	94.9	72.7
OCT	18171	102.9	92.5	7.5	103.4	104.2	104.2	105.4	114.2	108.3	96.2	72.4
NOV	16341	92.6	91.7	8.3	105.9	107.6	109.9	96.5	109.7	105.9	98.5	73.8
DEC	16441	93.1	90.9	9.1	92.1	103.5	105.2	106.5	115.4	104.5	100.1	77.2
ANN	17655		91.9	8.1	102.3	104.6	105.5	105.5	112.5	106.1	96.0	73.6

HISTORICAL DATA

2006	17655
2005	18209
2004	18941
2003	19143
2002	19062
2001	18715
2000	18064
1999	17927
1998	18340
1997	18760
1996	18616
1995	18417
1994	18291
1993	18686
1992	18375
1991	17964
1990	18010
1989	18993
1988	17105
1987	17676
1986	17060
1985	16910
1984	16298
1983	14589
1982	13077
1981	11864

HIGHEST DAYS

1ST	2ND	3RD	4TH	5TH	6TH	7TH	8TH	9TH	10TH	AVG
22949	22306	22068	21967	21769	21684	21564	21544	21379	21325	21856
23-Jun	30-Jun	12-May	22-Sep	8-Sep	15-Sep	19-May	21-Jul	14-Jul	28-Jul	
130	126.3	125	124.4	123.3	122.8	122.1	122	121.1	120.8	123.8

HIGHEST HOURS

1ST	2ND	3RD	4TH	5TH	6TH	7TH	8TH	9TH	10TH	20TH	30TH	40TH	50TH	AVG
1923	1902	1867	1854	1841	1836	1824	1621	1820	1815	1780	1769	1759	1752	1850
17	17	16	17	16	17	17	17	17	16	17	17	16	17	
13-Oct	23-Jun	30-Jun	29-Sep	6-Oct	1-May	30-Jun	22-Sep	26-Jul	22-Sep	25-Jul	7-Sep	6-Sep	2-Aug	
10.9	10.8	10.8	10.5	10.4	10.4	10.3	10.3	10.3	10.3	10.1	10	10	9.9	10.5

AM——PERCENT BY HOUR——PM

100	200	300	400	500	600	700	800	900	1000	1100	1200	1300	1400	1500	1600	1700	1800	1900	2000	2100	2200	2300	2400
0.9	0.6	0.4	0.5	0.7	1.5	3.3	4.2	4.2	4.8	6	7	7.2	7.3	7.6	8.1	8.3	7.1	5.6	4.6	3.8	2.9	2	1.4

ALASKA DEPARTMENT OF TRANSPORTATION AND PUBLIC FACILITIES
FIXED RECORDER REPORT 2006

Site 1110617U **Direction (North Bound)** **ROUTE 175900** **MPOINT 4.113**

University Avenue, Chena Bridge

MON	MADT	%	6-10	10-6	MON	TUE	WED	THU	FRI	WKDY	SAT	SUN
JAN	6963	82.7	91.4	8.6	100.5	110.3	106.0	107.3	110.6	106.9	94.9	70.5
FEB	7715	91.6	91.6	8.4	102.8	107.0	105.4	106.3	112.1	106.7	95.3	70.9
MAR	7900	93.8	92.0	8.0	102.5	104.5	104.3	105.5	113.0	106.0	96.1	74.0
APR	8590	102.0	93.3	6.7	102.6	103.0	103.8	105.3	113.8	105.7	99.1	72.4
MAY	8955	106.3	93.0	7.0	98.1	105.1	103.4	104.8	113.5	105.0	98.3	76.9
JUN	9266	110.0	91.9	8.1	103.6	104.0	104.3	105.4	110.8	105.6	95.6	76.3
JUL	9047	107.4	91.4	8.6	104.8	96.7	108.4	108.7	112.0	106.1	93.2	76.1
AUG	9144	108.8	92.1	7.9	104.8	103.9	107.1	106.9	109.5	106.4	93.0	74.8
SEP	9154	108.7	93.4	6.6	104.3	105.1	104.5	105.5	112.5	106.4	94.7	73.4
OCT	8680	103.1	93.0	7.0	103.1	103.9	104.2	104.7	114.3	106.0	96.8	73.1
NOV	7789	92.5	91.4	8.8	105.4	107.0	109.8	96.4	109.7	105.7	96.7	75.0
DEC	7845	93.2	90.5	9.5	92.0	103.0	105.4	106.5	114.5	104.3	100.2	78.3
ANN	8421		92.1	7.9	102.0	104.5	105.6	105.3	112.2	105.9	96.2	74.3

HISTORICAL DATA

2006	8421
2005	8751
2004	9079
2003	9202
2002	9153
2001	9036
2000	8735
1999	8724
1998	8957
1997	9164
1996	9171
1995	9065
1994	9038
1993	9184
1992	9008
1991	8809
1990	8785
1989	8327
1988	8363
1987	8338
1986	8445
1985	8342
1984	7917
1983	5749
1982	6454
1981	5729

HIGHEST DAYS

1ST	2ND	3RD	4TH	5TH	6TH	7TH	8TH	9TH	10TH	AVG
10930	10637	10510	10430	10416	10365	10287	10265	10207	10199	10425
23-Jun	30-Jun	12-May	8-Sep	22-Sep	15-Sep	19-May	21-Jul	6-Oct	14-Jul	
129.8	126.3	124.8	123.9	123.7	123.1	122.2	121.9	121.2	121.1	123.8

HIGHEST HOURS

1ST	2ND	3RD	4TH	5TH	6TH	7TH	8TH	9TH	10TH	20TH	30TH	40TH	50TH	AVG
978	975	956	941	939	938	933	931	931	928	912	901	894	887	945
18	17	17	17	17	17	17	17	17	17	17	17	17	17	
28-Mar	13-Oct	29-Sep	27-Sep	6-Sep	22-Sep	20-Oct	23-Jun	1-Jun	7-Jul	26-Sep	4-Aug	28-Jun	25-Sep	
11.6	11.6	11.4	11.2	11.2	11.1	11.1	11.1	11.1	11	10.8	10.7	10.6	10.5	11.2

AM—PERCENT BY HOUR—PM

100	200	300	400	500	600	700	800	900	1000	1100	1200	1300	1400	1500	1600	1700	1800	1900	2000	2100	2200	2300	2400
1.1	0.7	0.4	0.4	0.5	1	2.6	3.8	3.9	4.6	5.7	6.9	7.3	7.3	7.6	8.2	8.7	7.8	6	4.8	4	3.1	2.2	1.6

ALASKA DEPARTMENT OF TRANSPORTATION AND PUBLIC FACILITIES
FIXED RECORDER REPORT 2006

Site 1110617U **Direction (South Bound)** **ROUTE 175900** **MPOINT 4.113**

University Avenue, Chena Bridge

MON	MADT	%	6-10	10-6	MON	TUE	WED	THU	FRI	WKDY	SAT	SUN
JAN	7574	82.0	92.2	7.8	100.9	110.6	105.4	107.2	112.0	107.2	95.0	68.8
FEB	8450	91.5	92.5	7.5	104.3	107.7	104.9	106.6	113.7	107.5	93.2	69.4
MAR	8679	94.0	92.5	7.5	104.0	105.0	104.5	106.3	113.7	106.7	95.0	71.6
APR	9403	101.8	92.3	7.7	103.4	103.2	104.0	106.4	114.1	106.2	97.4	71.5
MAY	9854	106.7	91.6	8.4	99.2	104.6	103.3	105.1	113.6	105.2	98.5	75.7
JUN	10178	110.2	90.8	9.4	103.5	103.7	104.2	105.8	111.0	105.6	96.4	75.4
JUL	9912	107.3	90.7	9.3	104.7	96.5	108.2	109.1	113.0	106.3	93.8	74.7
AUG	10155	110.0	90.6	9.4	104.4	104.0	106.8	106.8	109.4	106.2	93.8	74.9
SEP	9970	108.0	92.1	7.9	104.4	104.3	105.1	105.8	113.3	106.6	95.0	72.1
OCT	9491	102.8	92.1	7.9	103.7	104.5	104.3	106.0	114.1	106.5	95.6	71.8
NOV	8553	92.6	91.9	6.1	106.4	108.1	110.0	96.5	109.8	106.2	96.4	72.8
DEC	8596	93.1	91.3	8.7	92.1	104.0	105.0	106.4	116.2	104.7	99.9	76.2
ANN	9235		91.7	8.3	102.6	104.7	105.5	105.7	112.8	106.2	95.8	72.9

HISTORICAL DATA

2006	9235
2005	9457
2004	9862
2003	9941
2002	9909
2001	9879
2000	9329
1999	9203
1998	9383
1997	9596
1996	9445
1995	9352
1994	9255
1993	9501
1992	9367
1991	9164
1990	9230
1989	8682
1988	8718
1987	9316
1986	8603
1985	8589
1984	8371
1983	7386
1982	6620
1981	5936

HIGHEST DAYS

1ST	2ND	3RD	4TH	5TH	6TH	7TH	8TH	9TH	10TH	AVG
12019	11669	11558	11551	11339	11319	11279	11277	11230	11180	11442
23-Jun	30-Jun	12-May	22-Sep	8-Sep	15-Sep	21-Jul	19-May	28-Jul	14-Jul	
130.1	126.4	125.2	125.1	122.8	122.6	122.1	122.1	121.6	121.1	123.9

HIGHEST HOURS

1ST	2ND	3RD	4TH	5TH	6TH	7TH	8TH	9TH	10TH	20TH	30TH	40TH	50TH	AVG
1007	971	964	960	948	936	930	927	921	921	909	904	895	890	949
16	17	16	16	17	12	15	16	16	16	16	16	16	12	
30-Jun	23-Jun	14-Apr	22-Sep	13-Oct	20-Oct	13-Oct	6-Oct	2-Aug	29-Sep	15-Sep	5-May	2-Oct	23-Jun	
10.9	10.5	10.4	10.4	10.3	10.1	10.1	10.0	10.0	10.0	9.8	9.8	9.7	9.6	10.3

AM----PERCENT BY HOUR----PM

100	200	300	400	500	600	700	800	900	1000	1100	1200	1300	1400	1500	1600	1700	1800	1900	2000	2100	2200	2300	2400
0.8	0.5	0.4	0.5	0.9	2	3.9	4.5	4.4	5	6.2	7.1	7.2	7.3	7.6	8	7.8	6.7	5.3	4.4	3.6	2.7	1.9	1.3

WENDELL STREET AT CHENA BRIDGE

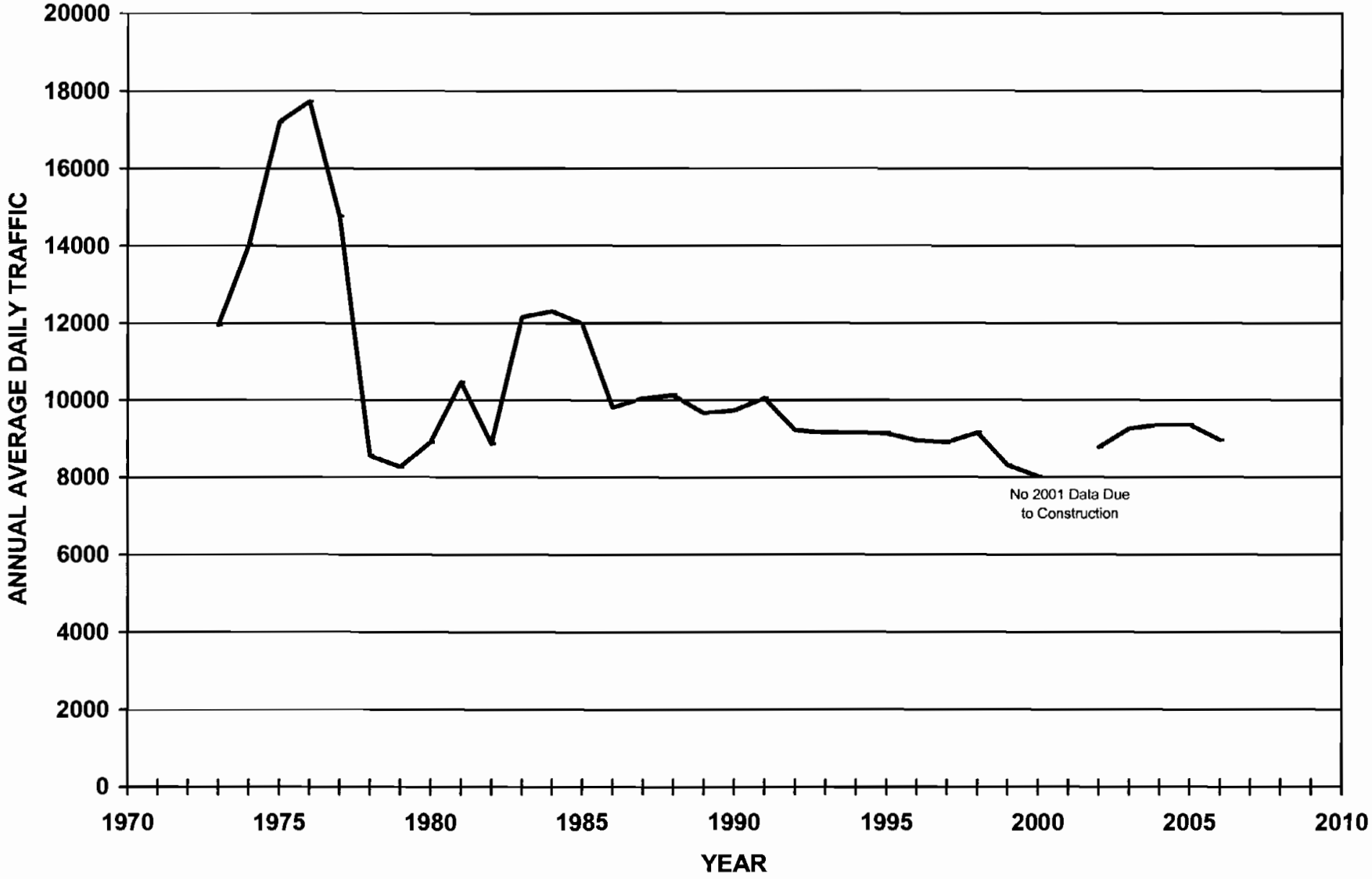

ALASKA DEPARTMENT OF TRANSPORTATION AND PUBLIC FACILITIES
FIXED RECORDER REPORT 2006

Site 1116071U **Direction (Combined)** **ROUTE 150110** **MPOINT 1.15**

Wendell Street at Chena Bridge

MON	MADT	%	6-10	10-6	MON	TUE	WED	THU	FRI	WKDY	SAT	SUN
JAN	7925	88.4	92.9	7.1	102.2	117.8	112.4	112.4	119.5	112.9	81.3	54.4
FEB	8535	95.2	92.8	7.2	103.5	113.4	111.0	111.5	119.4	111.8	86.4	54.8
MAR	8832	98.5	92.7	7.3	107.2	110.5	107.1	109.8	120.6	111.0	85.2	59.6
APR	9173	102.3	92.6	7.4	105.3	108.3	108.6	111.0	121.3	110.9	88.4	57.1
MAY	9423	105.1	92.4	7.6	100.0	111.7	110.3	111.2	120.1	110.7	85.1	61.5
JUN	9470	105.6	91.3	8.7	108.2	108.7	115.1	110.2	115.3	111.5	81.6	60.9
JUL	9021	100.6	90.7	9.3	107.9	97.4	112.2	112.1	119.8	109.9	87.0	63.6
AUG	9173	102.3	92.2	7.8	108.6	111.5	108.1	109.9	116.3	110.9	82.9	62.6
SEP	8925	99.5	92.8	7.2	97.0	110.9	108.7	112.2	121.7	110.1	87.7	61.7
OCT	9405	104.8	93.1	6.9	106.7	108.7	106.6	110.3	119.5	110.4	88.3	59.9
NOV	8738	97.4	92.7	7.3	112.2	111.8	113.2	98.7	114.2	110.0	89.3	60.6
DEC	9023	100.8	92.2	7.8	93.2	108.9	110.7	112.9	122.1	109.6	89.6	62.7
ANN	8970		92.4	7.6	104.3	110.0	110.3	110.2	119.2	110.8	86.1	60.0

HISTORICAL DATA

2006	8970
2005	9363
2004	9367
2003	9265
2002	8792
2000	8027
1999	8322
1998	9164
1997	8922
1996	8962
1995	9146
1994	9180
1993	9165
1992	9231
1991	10057
1990	9739
1989	9674
1988	10130
1987	10054
1986	9813
1985	11989
1984	12310
1983	12161
1982	8877
1981	10465

HIGHEST DAYS

1ST	2ND	3RD	4TH	5TH	6TH	7TH	8TH	9TH	10TH	AVG
12987	11626	11578	11577	11554	11486	11467	11436	11420	11418	11655
21-Jun	5-May	19-May	15-Dec	20-Oct	22-Dec	14-Apr	1-Sep	8-Oct	12-May	
144.8	129.6	129.1	129.1	128.8	128	127.8	127.5	127.3	127.3	129.9

HIGHEST HOURS

1ST	2ND	3RD	4TH	5TH	6TH	7TH	8TH	9TH	10TH	20TH	30TH	40TH	50TH	AVG
1093	1083	1072	1056	1049	1047	1045	1044	1043	1042	1025	1012	1000	991	1057
13	17	13	13	17	13	13	14	13	17	13	14	18	13	
4-Dec	15-Dec	22-Dec	1-May	20-Oct	1-Aug	12-Jun	22-Dec	14-Jun	14-Dec	5-Jun	12-May	1-May	18-May	
12.2	12.1	12	11.8	11.7	11.7	11.6	11.6	11.6	11.6	11.4	11.3	11.1	11	11.8

AM—PERCENT BY HOUR—PM

100	200	300	400	500	600	700	800	900	1000	1100	1200	1300	1400	1500	1600	1700	1800	1900	2000	2100	2200	2300	2400
1.1	0.8	0.5	0.4	0.2	0.5	1.1	3.7	4.1	4.4	5.4	7.1	8.7	8.2	7.8	7.9	8.8	8.1	5.9	4.5	3.6	3	2.4	1.7

ALASKA DEPARTMENT OF TRANSPORTATION AND PUBLIC FACILITIES
FIXED RECORDER REPORT 2006

Site 1116071U **Direction (North Bound)** **ROUTE 150110** **MPOINT 1.15**

Wendell Street at Chena Bridge

MON	MADT	%	6-10	10-6	MON	TUE	WED	THU	FRI	WKDY	SAT	SUN
JAN	3758	89.3	92.9	7.1	102.5	118.3	113.3	112.8	119.6	113.3	79.7	53.8
FEB	4052	96.2	92.8	7.2	103.5	114.5	110.9	112.5	119.2	112.1	85.5	54.0
MAR	4172	99.1	92.8	7.2	108.7	112.1	108.3	109.8	119.9	111.8	83.4	57.9
APR	4351	103.3	92.7	7.3	107.9	108.6	108.9	111.6	121.3	111.7	85.7	56.0
MAY	4427	105.2	92.5	7.5	100.1	112.5	111.3	111.9	120.6	111.3	83.6	59.9
JUN	4424	105.1	91.1	8.9	108.7	109.2	115.8	111.2	115.8	112.1	80.5	59.2
JUL	4227	100.4	90.8	9.2	109.1	97.7	112.7	112.3	120.8	110.5	85.9	61.5
AUG	4282	101.7	92.4	7.6	109.8	112.2	109.1	111.0	116.1	111.6	81.4	60.4
SEP	4148	98.5	92.9	7.1	98.5	111.5	108.7	113.2	122.3	110.8	85.9	60.0
OCT	4392	104.3	92.9	7.1	107.4	109.8	107.2	111.3	119.8	111.1	86.5	58.0
NOV	4089	97.1	92.4	7.6	112.7	113.2	113.5	99.2	113.5	110.4	87.9	60.0
DEC	4203	99.8	92.1	7.9	93.6	110.4	111.0	114.0	121.3	110.1	88.2	61.5
ANN	4210		92.4	7.6	105.2	110.8	110.9	110.9	119.2	111.4	84.5	58.5

HISTORICAL DATA

2006	4210		1980	4523 Loops
2005	4427			
2004	4485			
2003	4469			
2002	4362	Const		
2001		Const		
2000	4021			
1999	4118			
1998	4449			
1997	4341			
1996	4370			
1995	4467			
1994	4482			
1993	4463			
1992	4506			
1991	4869			
1990	4786			
1969	4773			
1988	5025			
1987	5110			
1986	5143			
1985	6012			
1984	6179			
1983	6158			
1982	4484			
1981	5466			

HIGHEST DAYS

1ST	2ND	3RD	4TH	5TH	6TH	7TH	8TH	9TH	10TH	AVG
6121	5500	5461	5416	5400	5393	5384	5374	5358	5353	5476
21-Jun	5-May	19-May	28-Apr	20-Oct	14-Apr	21-Jul	12-May	6-Oct	29-Sep	
145.4	130.6	129.7	128.6	128.3	128.1	127.9	127.6	127.3	127.1	130.1

HIGHEST HOURS

1ST	2ND	3RD	4TH	5TH	6TH	7TH	8TH	9TH	10TH	30TH	30TH	40TH	50TH	AVG
606	600	591	583	581	576	576	576	572	570	563	552	547	543	583
17	18	17	17	17	17	18	17	17	17	17	17	17	17	
14-Dec	1-May	4-Oct	12-Dec	14-Apr	20-Dec	18-Aug	20-Apr	29-Sep	1-Dec	10-Oct	21-Jun	7-Apr	3-Oct	
14.4	14.3	14	13.8	13.8	13.7	13.7	13.7	13.6	13.5	13.4	13.1	13	12.9	13.8

AM—PERCENT BY HOUR—PM

100	200	300	400	500	600	700	800	900	1000	1100	1200	1300	1400	1500	1800	1700	1800	1900	2000	2100	2200	2300	2400
1.2	0.9	0.5	0.4	0.2	0.4	0.9	1.9	3	4.1	5.3	7.7	8.8	8.1	8	8.4	10.2	9.2	5.8	4.4	3.6	3	2.5	1.6

ALASKA DEPARTMENT OF TRANSPORTATION AND PUBLIC FACILITIES
FIXED RECORDER REPORT 2006

Site 1116071U **Direction (South Bound)** **ROUTE 150110** **MPOINT 1.15**

Wendell Street at Chena Bridge

MON	MADT	%	6-10	10-6	MON	TUE	WED	THU	FRI	WKDY	SAT	SUN
JAN	4167	87.5	92.8	7.2	101.9	117.4	111.6	112.0	119.5	112.5	82.6	55.0
FEB	4482	94.2	92.8	7.2	103.6	112.5	111.1	110.5	119.7	111.5	87.2	55.5
MAR	4660	97.9	92.7	7.3	105.8	109.0	106.0	109.9	121.2	110.4	86.9	61.2
APR	4622	101.3	92.6	7.4	102.9	108.1	108.4	110.4	121.3	110.2	90.8	58.1
MAY	4996	105.0	92.3	7.7	99.9	111.0	109.4	110.6	119.8	110.1	86.4	62.8
JUN	5046	106.0	91.4	8.6	107.8	108.4	114.7	109.3	115.0	111.0	82.6	62.4
JUL	4794	100.7	90.7	9.3	106.7	97.1	111.9	111.9	118.9	109.3	88.0	65.5
AUG	4890	102.7	92.1	7.9	107.6	111.0	107.2	109.0	116.4	110.2	84.4	64.6
SEP	4776	100.3	92.8	7.2	95.8	110.4	108.8	111.3	121.3	109.5	89.3	63.2
OCT	5013	105.3	93.2	6.8	106.1	107.8	106.1	109.5	119.2	109.7	89.7	61.5
NOV	4648	97.6	92.9	7.1	111.8	110.6	112.9	98.2	114.9	109.7	90.6	61.1
DEC	4820	101.3	92.2	7.8	92.8	107.5	110.4	111.9	122.6	109.1	90.9	63.7
ANN	4760		92.4	7.6	103.6	109.2	109.9	109.5	119.2	110.3	87.5	61.2

HISTORICAL DATA

2006	4760		1980	4528 Loops
2005	4936			
2004	4881			
2003	4797			
2002	4430	Const		
		Const		
2000	4005			
1999	4203			
1998	4715			
1997	4581			
1996	4592			
1995	4670			
1994	4689			
1993	4702			
1992	4677			
1991	5179			
1990	4953			
1989	4901			
1988	5105			
1987	4944			
1988	4669			
1985	5978			
1984	6131			
1983	6012			
1982	4393			
1981	5000			

HIGHEST DAYS

1ST	2ND	3RD	4TH	5TH	6TH	7TH	8TH	9TH	10TH	AVG
6866	6229	6228	6154	6126	6117	6103	6100	6074	6062	6206
21-Jun	15-Dec	22-Dec	20-Oct	5-May	19-May	1-Sep	1-Dec	14-Apr	6-Oct	
144.2	130.9	130.8	129.3	128.7	128.5	128.2	128.2	127.8	127.4	130.4

HIGHEST HOURS

1ST	2ND	3RD	4TH	5TH	6TH	7TH	8TH	9TH	10TH	20TH	30TH	40TH	50TH	AVG
574	566	566	561	561	560	560	559	555	554	540	533	528	521	562
13	19	13	14	13	13	13	13	13	13	14	13	13	13	
1-May	21-Jun	14-Jun	1-Dec	1-Sep	19-Jun	6-Jun	4-Dec	1-Aug	21-Dec	12-May	12-Oct	16-Oct	31-Jul	
12.1	11.9	11.9	11.8	11.8	11.8	11.8	11.7	11.7	11.6	11.3	11.2	11.1	10.9	11.8

AM—PERCENT BY HOUR—PM

100	200	300	400	500	600	700	800	900	1000	1100	1200	1300	1400	1500	1600	1700	1600	1900	2000	2100	2200	2300	2400
1.1	0.8	0.5	0.4	0.2	0.5	1.4	5.3	5	4.6	5.4	6.6	8.7	8.3	7.7	7.5	7.5	7.1	6	4.6	3.6	3	2.4	1.8

PART III

Vehicle Classification Summary

2004 - 2006
VEHICLE CLASSIFICATION SUMMARY

Location		2004 Truck %	2005 Truck %	2006 Truck %
F-01-62	Alaska Highway at Gardiner Creek	N/A	36	31
F-03-65	Elliott Highway North of Fox	N/A	23	20
F-04-42	Nelchina Maintenance Station	28	N/A	N/A
F-03-35	Parks Highway at East Fork	N/A	23	21
F-04-35	Parks Highway at Nenana	N/A	23	18
F-05-35	Parks Highway at Ester	N/A	N/A	16
F-06-35	Parks Highway at Chena Bridge	N/A	N/A	6
F-07-35	Parks Highway at Lathrop Street	N/A	10	6
P-11-71	Richardson Highway at Valdez	14	N/A	18
F-03-71	Richardson Highway at Ernestine	38	36	29
F-01-71	Richardson Highway at Gulkana	24	32	27
F-02-71	Richardson Highway at Trims Camp	29	34	N/A
P-13-62	Richardson Highway at Moose Creek	N/A	12	12
F-04-62	Richardson Highway at 3 Mile	N/A	N/A	10
F-01-670	Steese Highway North of Fox	N/A	N/A	N/A
F-01-46	Tok Cutoff at Tok Junction	N/A	29	N/A
P-12-35	Airport Way btwn Steese Expwy and Noble St	N/A	N/A	N/A
P-11-35	Airport Way btwn Lathrop St and Wilbur St	N/A	N/A	N/A
P-19-35	Airport Way btwn Market St and University Ave	N/A	N/A	N/A
P-11-620	West End Badger Loop Road	N/A	N/A	12
P-16-620	East End Badger Loop Road	N/A	N/A	N/A
F-1-680U	College Road at Bentley Mall	N/A	Construction	6
F-12-649	College Road East of Hayes	N/A	N/A	N/A
P-11-663U	Cushman Street at Chena Bridge	N/A	N/A	N/A
P-11-644	Farmers Loop Rd West of Steese Expwy	N/A	11	N/A
F-1-668U	Johansen Expwy East of University Ave	N/A	6	N/A
P-11-653	Nordale Road at Chena Bridge	N/A	12	14
P-11-625U	Peger Road at Chena Bridge	N/A	10	6
F-01-65	Steese Expressway at Chena Bridge	N/A	N/A	N/A
P-11-617U	University Avenue at Chena Bridge	N/A	N/A	N/A
P-11-671U	Wendell Street at Chena Bridge	N/A	7	5

* machine counts for at least 48 consecutive hours.

PART IV

Vehicle Miles Tables

..

Roadlog Route ID	Begin M.P.	Feature	Length (Mi)	2004 AADT	2005 AADT	2006 AADT	2006 VMT
059000		**RUBY / POORMAN RD *RUBY***					
	0.000	ENTERING RUBY CITY	4.910	15	15	15	74
	4.910	JCT WITH AIRPORT RD *RUBY*	31.090	25	25	25	777
	36.000	END					
		ROUTE TOTAL	36.000	24	24	24	851
059500		**AIRPORT RD *RUBY***					
	0.000	JCT WITH RUBY/POORMAN RD	1.200	25	25	25	30
	1.200	END					
		ROUTE TOTAL	1.200	25	25	25	30
059600		**RUBY CITY STREETS *RUBY***					
	0.000	BEGIN	2.120	25	25	25	53
	2.120	END					
		ROUTE TOTAL	2.120	25	25	25	53
095000		**AIRPORT RD *PILOT STATION***					
	0.000	BEGIN	1.200		25	25	30
	1.200	END					
		ROUTE TOTAL	1.200		25	25	30
097000		**SAINT MARYS / MOUNTAIN VILLAGE RD**					
	0.000	BEGIN	20.250		175	175	3,544
	20.250	END					
		ROUTE TOTAL	20.250		175	175	3,544
097010		**PITKAS POINT RD *SAINT MARYS/MOUNTAIN VILLAGE RD***					
	0.000	BEGIN	1.750		25	25	44
	1.750	END					
		ROUTE TOTAL	1.750		25	25	44
*** 135000		**GLENN HWY, NORTHERN REGION BOUNDARY - RICHARDSON HWY**					
	110.264	ENTERING NORTHERN REGION	9.676	975	825	750	7,257
	119.940	EUREKA LODGE	12.704	975	875	800	10,163
	* 132.644	JCT WITH NELCHINA MAINTENANCE STATION	18.471	850	997	915	16,901
	151.115	JCT WITH LAKE LOUISE RD	12.775	950	1,050	850	10,859
	163.890	TOLSONA CREEK	8.319	925	1,025	950	7,903
	172.209	MILEPOST 181	6.185	1,375	1,425	1,275	7,886
	178.394	JCT WITH AURORA (SCHOOL) RD	1.771	2,600	2,325	2,025	3,586
	180.165	END					
		ROUTE TOTAL	69.901	1,008	1,036	924	64,555
139700		**LAKE LOUISE RD *GLENNALLEN***					
	0.000	JCT WITH GLENN HWY	18.738	75	75	200	3,748
	18.738	END					
		ROUTE TOTAL	18.738	75	75	200	3,748
139800		**TERRACE (SUBDIVISION) RD *GLENNALLEN***					
	0.000	JCT WITH GLENN HWY	0.926	75	75	75	69
	0.926	END					
		ROUTE TOTAL	0.926	75	75	75	69
139900		**AURORA (SCHOOL) RD *GLENNALLEN***					
	0.000	JCT WITH GLENN HWY	0.415	475	275	525	218
	0.415	END					
		ROUTE TOTAL	0.415	475	275	525	218
140000		**DENALI HWY, RICHARDSON HWY-PARKS HWY**					
	0.000	JCT WITH RICHARDSON HWY	21.391	75	125	100	2,139
	21.391	TANGLE LAKE CAMPGROUND	20.494	75	50	75	1,537
	41.885	MACLAREN RIVER	87.154	75	50	50	4,358
	129.039	FISH CREEK	5.105	100	100	100	511
	134.144	JCT WITH OLD ANCH/FBKS/CIRCLE HWY	0.414	250	250	250	103
	134.558	END					
		ROUTE TOTAL	134.558	76	64	64	8,648
141000		**7-MILE LAKE ACCESS RD, DENALI HWY-END ROUTE *HEALY***					
	0.000	JCT WITH DENALI HWY	0.730	25	5	5	4
	0.730	END					
		ROUTE TOTAL	0.730	25	5	5	4

*Permanent Traffic Recorder: Nelchina Maintenance Station

***Any questions on Central Region's portion of Route 135000 should be directed to Howard Helkenn at 907-269-0876

Roadlog Route ID	Begin M.P.	Feature	Length (Mi)	2004 AADT	2005 AADT	2006 AADT	2006 VMT
141100		**DUMP RD, DENALI HWY-END ROUTE *PAXSON***					
	0.000	JCT WITH DENALI HWY	1.000	25	5	5	5
	1.000	END					
		ROUTE TOTAL	1.000	25	5	5	5
141500		**DENALI NATIONAL PARK RD *HEALY***					
	0.000	JCT WITH PARKS HWY	14.924	2,475	2,325	2,450	36,564
	14.924	END					
		ROUTE TOTAL	14.924	2,475	2,325	2,450	36,564
147000		**OLD ANCHORAGE - FAIRBANKS HWY, BEGIN-PARKS HWY *CANTWELL***					
	0.000	BEGIN	1.123	25	25	25	28
	1.123	END					
		ROUTE TOTAL	1.123	25	25	25	28
150000		**DALTON HWY, ELLIOTT HWY-DEADHORSE**					
	0.000	JCT WITH ELLIOTT HWY	24.341	200	185	206	5,014
	24.341	HESS CREEK	31.248	224	169	202	6,312
	55.589	YUKON RIVER	198.144	270	170	172	34,081
	253.733	ATIGUN RIVER	161.397	238	167	175	28,244
	415.130	END					
		ROUTE TOTAL	415.130	250	170	177	73,652
150005		**GAFFNEY RD (FTWW), STEESE EXPY-FORT WAINWRIGHT *FAIRBANKS***					
	0.000	JCT WITH STEESE HWY	0.150	15,800	12,125	11,275	1,691
	0.150	END					
		ROUTE TOTAL	0.150	15,800	12,125	11,275	1,691
150007		**GAFFNEY RD , BARNETTE ST-NOBLE ST *FAIRBANKS***					
	0.000	JCT WITH BARNETTE ST	0.560	2,750	2,950	2,125	1,190
	0.560	END					
		ROUTE TOTAL	0.560	2,750	2,950	2,125	1,190
150010		**10TH AVE, STEESE EXPY-END ROUTE *FAIRBANKS***					
	0.000	JCT WITH STEESE EXPY	0.280	1,150	3,100	2,925	819
	0.280	JCT WITH NOBLE ST	0.030	1,825	1,625	2,775	83
	0.310	JCT WITH LACEY ST	0.120	1,450	1,425	1,625	195
	0.430	JCT WITH CUSHMAN ST	0.330	1,150	1,175	1,300	429
	0.760	END					
		ROUTE TOTAL	0.760	1,224	1,941	2,008	1,526
150015		**12TH AVE, ROAD BEGIN - TURNER ST *FAIRBANKS***					
	0.000	BEGIN	0.320	850	425	450	144
	0.320	END					
		ROUTE TOTAL	0.320	850	425	450	144
150020		**7TH AVE, CLAY ST - BONNIFIELD ST *FAIRBANKS***					
	0.000	JCT WITH CLAY ST	0.270	250	400	425	115
	0.270	JCT WITH NOBLE ST	0.040	800	850	825	33
	0.310	JCT WITH LACEY ST	0.120	1,025	1,050	1,250	150
	0.430	JCT WITH CUSHMAN ST	0.170	1,475	2,500	1,650	281
	0.600	JCT WITH BARNETTE ST	0.390	750	675	900	351
	0.990	END					
		ROUTE TOTAL	0.990	773	966	939	929
150025		**2ND AVE, CLAY ST-GRANT ST *FAIRBANKS***					
	0.000	JCT WITH CLAY ST	0.140	325	350	325	46
	0.140	JCT WITH NOBLE ST	0.060	1,150	1,250	1,125	68
	0.200	JCT WITH LACEY ST	0.120	3,525	3,850	3,475	417
	0.320	JCT WITH CUSHMAN ST	0.080	4,850	5,425	4,850	388
	0.400	JCT WITH BARNETTE ST	0.140	2,425	3,175	2,275	319
	0.540	JCT WITH WEST COWLES	0.600	675	750	525	315
	1.140	END					
		ROUTE TOTAL	1.140	1,465	1,679	1,361	1,552
150030		**3RD AVE, CLAY ST-GRANT ST *FAIRBANKS***					
	0.000	JCT WITH CLAY ST (NOT OPEN)	0.060	0	0	250	15
	0.060	JCT WITH 3RD AVE OFF RAMP	0.140	250	300	275	39
	0.200	JCT WITH DUNKEL ST	0.170	425	475	400	68
	0.370	JCT WITH LACEY ST	0.120	1,900	2,225	1,875	225
	0.490	JCT WITH CUSHMAN ST	0.090	1,975	2,325	2,225	200
	0.580	JCT WITH BARNETTE ST	0.670	1,175	1,200	1,125	754
	1.250	END					
		ROUTE TOTAL	1.250	1,040	1,122	1,040	1,301

Roadlog Route ID	Begin M.P.	Feature	Length (Mi)	2004 AADT	2005 AADT	2006 AADT	2006 VMT
150040		**3RD ST, OLD STEESE HWY-HAMILTON AVE *FAIRBANKS***					
	0.000	JCT WITH OLD STEESE HWY	0.160	10,800	9,625	7,975	1,276
	0.160	JCT WITH STEESE EXPY	0.260	10,500	9,675	8,850	2,301
	0.420	END					
		ROUTE TOTAL	0.420	10,614	9,656	8,517	3,577
150044		**FAREWELL AVE, HAMILTON AVE-TRAINOR GATE RD *FAIRBANKS***					
	0.000	JCT WITH HAMILTON AVE	0.370	5,500	4,925	2,250	833
	0.370	JCT WITH C ST	0.370	2,250	2,275	2,125	786
	0.740	END					
		ROUTE TOTAL	0.740	3,875	3,600	2,188	1,619
150045		**TRAINOR GATE RD, GAFFNEY RD (FTWW)-OLD STEESE HWY *FAIRBANKS***					
	0.000	JCT WITH GAFFNEY ROAD, FT WW	1.420	0	0	1,425	2,024
	1.420	JCT WITH F STREET	0.600	2,925	3,125	3,775	2,265
	2.020	JCT WITH STEESE HIGHWAY	0.210	9,275	5,525	9,775	2,053
	2.230	END					
		ROUTE TOTAL	2.230	1,660	1,361	2,844	6,341
150051		**F STREET *FAIRBANKS***					
	0.000	JCT WITH TRAINOR GATE	0.040			775	31
	0.040	END					
		ROUTE TOTAL	0.040			775	31
150060		**GOLD MINE TRAIL, STEESE EXPY-GILMORE TRAIL *FAIRBANKS***					
	0.000	JCT WITH STEESE EXPY	4.001	1,150	925	725	2,901
	4.001	END					
		ROUTE TOTAL	4.001	1,150	925	725	2,901
150075		**CITY LIGHTS BLVD, STEESE EXPY-FAIRHILL RD *FAIRBANKS***					
	0.000	JCT WITH STEESE EXPY	0.570	200	225	200	114
	0.570	END					
		ROUTE TOTAL	0.570	200	225	200	114
150100		**COLLEGE RD, HAMILTON AVE-UNIVERSITY AVE *FAIRBANKS***					
	0.000	JCT WITH HAMILTON AVE	0.105	3,525	4,025	3,375	354
	0.105	JCT WITH STEESE EXPY	0.103	17,650	16,000	16,825	1,733
*	0.208	JCT WITH OLD STEESE HWY (FAIRBANKS)	0.541	17,930	16,378	15,507	8,389
	0.749	JCT WITH ILLINOIS ST	0.525	14,000	19,050	16,975	8,912
	1.274	JCT WITH MARGARET AVE	1.077	10,600	12,600	9,625	10,366
	2.351	JCT WITH AURORA DR	0.887	8,575	8,750	8,725	7,739
*	3.238	JCT WITH WESTWOOD WAY	0.856	8,795	8,682	8,379	7,172
	4.094	END					
		ROUTE TOTAL	4.094	11,184	12,139	10,910	44,666
150105		**OLD STEESE HWY (FOX), FARMERS LOOP RD-STEESE HWY *FAIRBANKS***					
	0.000	JCT WITH FARMERS LOOP RD	1.940	1,850	2,025	2,175	4,220
	1.940	JCT WITH CHENA HOT SPRINGS RD	0.794	1,825	1,750	1,575	1,251
	2.734	JCT WITH STEELE CREEK RD	1.198	575	600	575	689
	3.932	JCT WITH MCGRATH RD WYE	0.202	450	475	525	106
	4.134	JCT WITH HAGELBARGER AVE	1.736	1,150	1,175	1,175	2,040
	5.870	JCT WITH SKYRIDGE DR	1.109	675	575	700	776
	6.979	JCT WITH GOLDSTREAM RD	1.555	1,225	1,150	1,400	2,177
	8.534	END					
		ROUTE TOTAL	8.534	1,227	1,242	1,319	11,258
150110		**OLD STEESE HWY (FAIRBANKS), JOHANSEN EXPY-CHENA RIVER *FAIRBANKS***					
	0.000	JCT WITH JOHANSEN EXPY	0.522	8,875	12,525	11,925	6,225
	0.522	JCT WITH TRAINOR GATE RD	0.321	10,575	13,400	13,475	4,325
	0.843	JCT WITH COLLEGE RD	0.191	9,975	10,950	10,475	2,001
*	1.034	JCT WITH MINNIE ST	0.261	9,367	9,363	8,970	2,341
	1.295	END					
		ROUTE TOTAL	1.295	9,558	11,872	11,500	14,892
150111		**SEEKINS FORD DR, SEEKINS FORD-OLD STEESE HWY *FAIRBANKS***					
	0.000	JCT WITH SEEKINS FORD	0.238	4,925	5,625	6,125	1,458
	0.238	END					
		ROUTE TOTAL	0.238	4,925	5,625	6,125	1,458
150125		**AURORA DR, COLLEGE RD-HANSON RD *FAIRBANKS***					
	0.000	JCT WITH COLLEGE RD	0.854	3,850	3,800	3,475	2,968
	0.854	END					
		ROUTE TOTAL	0.854	3,850	3,800	3,475	2,968

*Permanent Traffic Recorder: College Rd at Bentley Mall
College Rd East of Hayes
Wendell St at Chena Bridge

Roadlog Route ID	Begin M.P.	Feature	Length (Mi)	2004 AADT	2005 AADT	2006 AADT	2006 VMT
150140		**SANDVIK ST, UNIVERSITY AVE-END ROUTE *FAIRBANKS***					
	0.000	JCT WITH UNIVERSITY AVE	0.300	875	850	675	203
	0.300	END					
		ROUTE TOTAL	0.300	875	850	675	203
150145		**BALLAINE RD, FARMERS LOOP RD-GOLDSTREAM RD *FAIRBANKS***					
	0.000	JCT WITH FARMERS LOOP RD	0.191	4,875	4,725	4,850	926
	0.191	JCT WITH YANKOVICH RD	1.633	3,525	3,375	3,625	5,920
	1.824	JCT WITH ELDORADO RD	2.060	2,800	2,475	2,900	5,974
	3.884	JCT WITH TRICE AVE	0.450	2,150	1,900	2,000	900
	4.334	END					
		ROUTE TOTAL	4.334	3,097	2,854	3,166	13,720
150148		**YANKOVICH RD, LAWLOR RD-BALLAINE RD *FAIRBANKS***					
	0.000	JCT WITH LAWLOR RD	0.999	600	600	675	674
	0.999	JCT WITH DALTON TRAIL	0.664	1,075	975	1,075	714
	1.663	END					
		ROUTE TOTAL	1.663	790	750	835	1,388
150150		**AUBURN DR, FARMERS LOOP RD-HERRIED DR *FAIRBANKS***					
	0.000	JCT WITH FARMERS LOOP RD	0.917	1,450	1,300	1,350	1,238
	0.917	END					
		ROUTE TOTAL	0.917	1,450	1,300	1,350	1,238
150155		**GRENAC RD, FARMERS LOOP RD-END ROUTE *FAIRBANKS***					
	0.000	JCT WITH FARMERS LOOP RD	1.154	525	450	550	635
	1.154	END					
		ROUTE TOTAL	1.154	525	450	550	635
150163		**CROSSMAN RD, FARMERS LOOP RD-END ROUTE *FAIRBANKS***					
	0.000	JCT WITH FARMERS LOOP RD	0.489	125	175	200	98
	0.489	END					
		ROUTE TOTAL	0.489	125	175	200	98
150170		**FIDELER RD, FARMERS LOOP RD-END ROUTE *FAIRBANKS***					
	0.000	JCT WITH FARMERS LOOP RD	0.674	550	400	525	354
	0.674	END					
		ROUTE TOTAL	0.674	550	400	525	354
** 150200		**FARMERS LOOP RD, STEESE EXPY - UNIVERSITY AVE *FAIRBANKS***					
	* 0.000	JCT WITH STEESE EXPY	1.328	6,425	6,575	6,636	8,813
	1.328	JCT WITH MCGRATH RD	0.785	5,450	5,250	5,475	4,298
	2.113	JCT WITH SKYLINE DR	2.428	3,500	3,500	3,600	8,741
	4.541	JCT WITH GRENAC RD	1.997	4,350	4,350	4,450	8,887
	6.538	JCT WITH AUBURN DR	0.422	5,875	6,000	5,925	2,500
	6.960	JCT WITH BALLAINE RD	1.270	9,975	9,825	11,350	14,415
	8.230	JCT WITH TAKU DR	0.203	11,650	11,500	12,675	2,573
	8.433	END					
		ROUTE TOTAL	8.433	5,097	5,127	5,956	50,226
150600		**FARMERS LOOP EXTENSION, FARMERS LOOP RD-END ROUTE *FAIRBANKS***					
	0.000	JCT WITH FARMERS LOOP RD	0.484	200	225	200	97
	0.484	END					
		ROUTE TOTAL	0.484	200	225	200	97
150800		**BIRCH HILL RD, FAIRHILL RD-END ROUTE *FAIRBANKS***					
	0.000	JCT WITH FAIRHILL RD	1.888	700	700	750	1,416
	1.888	END					
		ROUTE TOTAL	1.888	700	700	750	1,416
150900		**CHENA HOT SPRINGS SB OFF RAMP, STEESE EXPY-CHSR *FAIRBANKS***					
	0.000	JCT WITH STEESE EXPY	0.310	350	400	325	101
	0.310	END					
		ROUTE TOTAL	0.310	350	400	325	101
150910		**CHENA HOT SPRINGS NB OFF RAMP, STEESE EXPY-CHSR *FAIRBANKS***					
	0.000	JCT WITH STEESE EXPY	0.290	3,825	4,200	3,500	1,015
	0.290	END					
		ROUTE TOTAL	0.290	3,825	4,200	3,500	1,015

*Permanent Traffic Recorder: Farmers Loop Rd West of Steese Expy
**Route Reversed 2003

Roadlog Route ID	Begin M.P.	Feature	Length (Mi)	2004 AADT	2005 AADT	2006 AADT	2006 VMT
150920		**CHENA HOT SPRINGS SB ON RAMP, CHSR-STEESE EXPY *FAIRBANKS***					
	0.000	JCT WITH CHENA HOT SPRINGS RD	0.290	3,700	3,850	3,575	1,037
	0.290	END					
		ROUTE TOTAL	0.290	3,700	3,850	3,575	1,037
150930		**CHENA HOT SPRINGS NB ON RAMP, CHSR-STEESE EXPY *FAIRBANKS***					
	0.000	JCT WITH CHENA HOT SPRINGS RD	0.290	450	450	325	94
	0.290	END					
		ROUTE TOTAL	0.290	450	450	325	94
150990		**WISEMAN RD *DALTON HWY***					
	0.000	BEGIN	2.823			25	71
	2.823	END					
		ROUTE TOTAL	2.823			25	71
151000		**CHENA HOT SPRINGS RD, OLD STEESE HWY (FOX)-CHENA HOT SPRINGS *FAIRBANKS***					
	0.000	JCT WITH OLD STEESE HWY (FOX)	0.154	2,425	2,650	2,025	312
	0.154	JCT WITH STEESE EXPY RAMPS SB	0.028	8,325	9,125	7,025	197
	0.182	JCT WITH STEESE EXPY OVERCROSSING	1.939	6,875	7,525	5,125	9,937
	2.121	JCT WITH BENNETT RD	1.577	6,150	6,750	4,950	7,806
	3.698	JCT WITH STEELE CREEK RD	2.695	4,225	4,650	3,700	9,972
	6.393	JCT WITH NORDALE RD	5.348	2,900	3,175	2,975	15,910
	11.741	LITTLE CHENA RIVER	25.973	2,300	2,500	2,350	61,037
	37.714	CHENA RIVER	18.710	250	275	250	4,678
	56.424	END					
		ROUTE TOTAL	56.424	2,037	2,224	1,947	109,848
151010		**BENNETT RD, CHSR-STEELE CREEK RD *FAIRBANKS***					
	0.000	JCT WITH CHENA HOT SPRINGS RD	1.482	325	400	350	519
	1.482	END					
		ROUTE TOTAL	1.482	325	400	350	519
151015		**ESRO RD, CHSR-END ROUTE *FAIRBANKS***					
	0.000	JCT WITH CHENA HOT SPRINGS RD	2.860	200	225	225	644
	2.860	END					
		ROUTE TOTAL	2.860	200	225	225	644
151020		**OLD CHENA HOT SPRINGS RD, CHSR - CHSR *FAIRBANKS***					
	0.000	JCT WITH CHENA HOT SPRINGS RD	0.494	50	50	50	25
	0.494	END					
		ROUTE TOTAL	0.494	50	50	50	25
151040		**HAGELBARGER AVE, STEESE EXPY-OLD STEESE HWY (FOX) *FAIRBANKS***					
	0.000	JCT WITH STEESE EXPY	0.988	1,200	1,125	1,125	1,112
	0.988	END					
		ROUTE TOTAL	0.988	1,200	1,125	1,125	1,112
151050		**HERNING RD, CHSR-END ROUTE *FAIRBANKS***					
	0.000	JCT WITH CHENA HOT SPRINGS RD	0.950	425	425	425	404
	0.950	END					
		ROUTE TOTAL	0.950	425	425	425	404
151079		**STEELE CREEK SPUR, GILMORE TRAIL-STEESE EXPY *FAIRBANKS***					
	0.000	JCT WITH GILMORE TRAIL	0.109	2,900	3,175	350	38
	0.109	END					
		ROUTE TOTAL	0.109	2,900	3,175	350	38
151080		**STEELE CREEK RD, CHSR-END ROUTE *FAIRBANKS***					
	0.000	JCT WITH CHENA HOT SPRINGS RD	3.000	800	900	775	2,325
	3.000	JCT WITH STEELE CREEK SPUR	0.700	25	25	25	18
	3.700	END					
		ROUTE TOTAL	3.700	653	734	633	2,343
151100		**RAINBOW DR, CHSR-END ROUTE *FAIRBANKS***					
	0.000	JCT WITH CHENA HOT SPRINGS RD	0.612	775	825	850	520
	0.612	END					
		ROUTE TOTAL	0.612	775	825	850	520
151105		**HILLCREST DR, CHSR-OLD STEESE HWY (FOX) *FAIRBANKS***					
	0.000	JCT WITH CHENA HOT SPRINGS RD	0.350	100	100	100	35
	0.350	END					
		ROUTE TOTAL	0.350	100	100	100	35

Roadlog Route ID	Begin M.P.	Feature	Length (Mi)	2004 AADT	2005 AADT	2006 AADT	2006 VMT
151200		**STEELE CREEK RD, OLD STEESE HWY (FOX)-END ROUTE *FAIRBANKS***					
	0.000	JCT WITH OLD STEESE HWY (FOX)	0.400	25	25	25	10
	0.400	END					
		ROUTE TOTAL	0.400	25	25	25	10
151210		**GILMORE TRAIL, STEELE CREEK RD-END ROUTE *FAIRBANKS***					
	0.000	JCT WITH STEELE CREEK RD	2.548	1,600	1,650	1,600	4,077
	2.548	JCT WITH GOLD MINE TRAIL	2.037	275	325	275	560
	4.585	END					
		ROUTE TOTAL	4.585	1,011	1,061	1,011	4,637
151214		**TERA DR, STEESE EXPY-END ROUTE *FAIRBANKS***					
	0.000	JCT WITH STEESE EXPY	0.112	5	5	5	1
	0.112	END					
		ROUTE TOTAL	0.112	5	5	5	1
151220		**ALBERTA ST, GILMORE TRAIL-END ROUTE *FAIRBANKS***					
	0.000	JCT WITH GILMORE TRAIL	0.403	25	75	50	20
	0.403	END					
		ROUTE TOTAL	0.403	25	75	50	20
151400		**MCGRATH RD, OLD STEESE HWY (FOX)-FARMERS LOOP RD *FAIRBANKS***					
	0.000	JCT WITH OLD STEESE HWY (FOX)	0.145	275	225	250	36
	0.145	JCT WITH MCGRATH RD WYE	2.722	1,250	1,150	1,200	3,266
	2.867	END					
		ROUTE TOTAL	2.867	1,201	1,103	1,152	3,303
151450		**MCGRATH RD WYE, MCGRATH RD-OLD STEESE HWY (FOX) *FAIRBANKS***					
	0.000	JCT WITH MCGRATH RD	0.180	125	100	100	18
	0.180	END					
		ROUTE TOTAL	0.180	125	100	100	18
151500		**SKYRIDGE DR, SKYLINE DR-OLD STEESE HWY (FOX) *FAIRBANKS***					
	0.000	JCT WITH SKYLINE DR	1.410	450	475	500	705
	1.410	END					
		ROUTE TOTAL	1.410	450	475	500	705
151510		**SUMMIT DR, FARMERS LOOP RD-SKYLINE DR *FAIRBANKS***					
	0.000	JCT WITH FARMERS LOOP RD	2.150	1,550	1,450	2,275	4,891
	2.150	END					
		ROUTE TOTAL	2.150	1,550	1,450	2,275	4,891
151520		**SKYLINE DR, FARMERS LOOP RD-END ROUTE *FAIRBANKS***					
	0.000	JCT WITH FARMERS LOOP RD	2.925	400	800	1,050	3,071
	2.925	END					
		ROUTE TOTAL	2.925	400	800	1,050	3,071
151600		**GOLDSTREAM RD, STEESE EXPY-MURPHY DOME RD *FAIRBANKS***					
	0.000	JCT WITH STEESE EXPY	0.283	1,200	1,250	1,125	318
	0.283	JCT WITH OLD STEESE HWY (FOX)	7.509	1,225	1,425	1,225	9,199
	7.792	JCT WITH BALLAINE RD	2.695	1,775	1,550	1,625	4,379
	10.487	END					
		ROUTE TOTAL	10.487	1,366	1,452	1,325	13,896
151650		**SPINACH CREEK RD, MURPHY DOME RD-OLD MURPHY DOME RD *FAIRBANKS***					
	0.000	JCT WITH MURPHY DOME RD	4.360	350	300	325	1,417
	4.360	END					
		ROUTE TOTAL	4.360	350	300	325	1,417
152000		**STEESE EXPY / HWY, AIRPORT WAY-CIRCLE HOT SPRINGS *FAIRBANKS***					
	0.000	JCT WITH AIRPORT WAY	0.354	29,900	27,625	26,625	9,425
	* 0.354	JCT WITH 10TH AVE	0.509	27,222	26,863	26,059	13,264
	0.863	JCT WITH 3RD ST	0.170	25,350	25,375	26,050	4,429
	1.033	JCT WITH COLLEGE RD EXT	0.308	15,525	16,400	17,550	5,405
	1.341	JCT WITH TRAINOR GATE RD	0.672	13,825	12,800	13,400	9,005
	2.013	JCT WITH JOHANSEN EXPY	0.768	21,100	21,125	21,100	16,205
	2.781	JCT WITH FARMERS LOOP RD	2.025	14,350	14,350	10,050	20,351
	4.806	JCT WITH CHENA HOT SPRINGS UNDERCROSSING	0.410	6,450	6,450	6,700	2,747
	5.216	JCT WITH CHENA HOT SPRINGS SB OFF-RAMP	1.011	6,925	6,925	7,400	7,481
	6.227	JCT WITH HAGELBARGER AVENUE	3.354	4,225	4,225	4,600	15,428
	9.581	JCT WITH GOLDSTREAM RD	1.513	2,425	2,375	2,425	3,669

*Permanent Traffic Recorder: Steese Expy at Chena Bridge

Roadlog Route ID	Begin M.P.	Feature	Length (Mi)	2004 AADT	2005 AADT	2006 AADT	2006 VMT
	* 11.094	JCT WITH STEESE HWY (FOX)	8.873	1,510	385	1,433	12,715
	19.967	JCT WITH FAIRBANKS CREEK RD	17.363	175	200	175	3,039
	37.330	CHATANIKA RIVER	28.667	100	100	125	3,583
	65.997	FAITH CREEK	56.226	75	50	75	4,217
	122.223	JCT WITH CIRCLE HOT SPRINGS RD	19.232	100	75	75	1,442
	141.455	BIRCH CREEK	13.927	25	25	25	348
	155.382	END					
		ROUTE TOTAL	155.382	910	827	854	132,754
152010		**FAIRBANKS CREEK RD, STEESE HWY-FBKS CREEK MINE AREA *FNSB***					
	0.000	JCT WITH STEESE HWY	8.268	75	75	100	827
	8.268	END					
		ROUTE TOTAL	8.268	75	75	100	827
152011		**FISH CREEK RD, FAIRBANKS CREEK RD-END ROUTE *FNSB***					
	0.000	JCT WITH FAIRBANKS CREEK RD	2.130	25	25	25	53
	2.130	END					
		ROUTE TOTAL	2.130	25	25	25	53
152030		**SOURDOUGH CREEK RD, STEESE HWY-SOURDOUGH CRK MINING AREA *FNSB***					
	0.000	JCT WITH STEESE HWY	2.931	5	5	5	15
	2.931	END					
		ROUTE TOTAL	2.931	5	5	5	15
152035		**FAITH CREEK RD, STEESE HWY-FAITH CREEK MINING AREA *FNSB***					
	0.000	JCT WITH STEESE HWY	1.500	5	5	5	8
	1.500	END					
		ROUTE TOTAL	1.500	5	5	5	8
152040		**EAGLE CREEK RD, STEESE HWY-EAGLE CREEK *FNSB***					
	0.000	JCT WITH STEESE HWY	0.691	5	5	5	3
	0.691	END					
		ROUTE TOTAL	0.691	5	5	5	3
152044		**MILLER CREEK RD, HARRISON CREEK RD-END ROUTE *FNSB***					
	0.000	JCT WITH HARRISON CREEK RD	2.500	5	5	5	13
	2.500	END					
		ROUTE TOTAL	2.500	5	5	5	13
152045		**HARRISON CREEK RD, STEESE HWY-HARRISON CREEK *FNSB***					
	0.000	JCT WITH STEESE HWY	0.210	10	5	10	2
	0.210	JCT WITH MILLER CREEK RD	2.500	10	5	5	13
	2.710	END					
		ROUTE TOTAL	2.710	10	5	5	15
152046		**PORCUPINE CREEK RD, STEESE HWY-END ROUTE *FNSB***					
	0.000	JCT WITH STEESE HWY	11.025	5	5	5	55
	11.025	END					
		ROUTE TOTAL	11.025	5	5	5	55
152050		**CIRCLE HOT SPRINGS RD, STEESE HWY-CIRCLE HOT SPRINGS *CIRCLE***					
	0.000	JCT WITH STEESE HWY	2.754	100	75	150	413
	2.754	DEADWOOD CREEK	5.623	75	50	75	422
	8.377	END					
		ROUTE TOTAL	8.377	83	58	100	835
152051		**DEADWOOD CREEK RD, CIRCLE HOT SPRINGS RD-END ROUTE *CIRCLE***					
	0.000	JCT WITH CIRCLE HOT SPRINGS RD	7.423	25	15	25	186
	7.423	END					
		ROUTE TOTAL	7.423	25	15	25	186
152052		**KETCHEM CREEK RD, CIRCLE HOT SPRINGS RD-END ROUTE *CIRCLE***					
	0.000	JCT WITH CIRCLE HOT SPRINGS RD	0.221	5	10	10	2
	0.221	END					
		ROUTE TOTAL	0.221	5	10	10	2
152055		**US CREEK RD, STEESE HWY-NOME CREEK RD *FNSB***					
	0.000	JCT WITH STEESE HWY	6.962	25	25	25	174
	6.962	END					
		ROUTE TOTAL	6.962	25	25	25	174

*Permanent Traffic Recorder: Steese Hwy North of Fox

Roadlog Route ID	Begin M.P.	Feature	Length (Mi)	2004 AADT	2005 AADT	2006 AADT	2006 VMT
152058		**PORTAGE CREEK RD, CIRCLE HOT SPRINGS RD-END ROUTE *CIRCLE***					
	0.000	JCT WITH CIRCLE HOT SPRINGS RD	1.242	10	5	5	6
	1.242	END					
		ROUTE TOTAL	1.242	10	5	5	6
152060		**TAMARACK ST, STEESE HWY-END ROUTE *CIRCLE***					
	0.000	JCT WITH STEESE HWY	0.247	50	50	50	12
	0.247	END					
		ROUTE TOTAL	0.247	50	50	50	12
152100		**OLD ELLIOTT HWY @ DOME CREEK, ELLIOTT HWY-END ROUTE *FNSB***					
	0.000	JCT WITH ELLIOTT HWY	0.846	5	5	5	4
	0.846	END					
		ROUTE TOTAL	0.846	5	5	5	4
152200		**WILBER CREEK RD, ELLIOTT HWY-TOLOVANA CREEK *STEESE HWY***					
	0.000	JCT WITH ELLIOTT HWY	1.300	25	25	25	33
	1.300	END					
		ROUTE TOTAL	1.300	25	25	25	33
152500		**LIVENGOOD RD, OLD ELLIOTT HWY-AMY CREEK *LIVENGOOD***					
	0.000	JCT WITH OLD ELLIOTT HWY	4.130	25	25	25	103
	4.130	END					
		ROUTE TOTAL	4.130	25	25	25	103
152800		**OLD ELLIOTT HWY @ LIVENGOOD, ELLIOTT HWY-END ROUTE *LIVENGOOD***					
	0.000	BEGIN OF ROUTE - ELLIOTT HWY	1.917	25	25	25	48
	1.917	JCT WITH LIVENGOOD RD	0.037	25	25	25	1
	1.954	END					
		ROUTE TOTAL	1.954	25	25	25	49
153000		**ELLIOTT HWY, STEESE HWY-MANLEY HOT SPRINGS *FNSB***					
	* 0.000	JCT WITH STEESE HWY (FOX)	10.489	1,055	1,089	1,110	11,643
	10.489	CHATANIKA RIVER	44.088	325	375	450	19,840
	54.577	TOLOVANA RIVER	13.600	225	200	300	4,080
	68.177	JCT WITH DALTON HWY	34.908	75	50	50	1,745
	103.085	JCT WITH MINTO SPUR RD	21.020	25	25	25	526
	124.105	JCT WITH EUREKA AIRFIELD RD	20.989	25	50	25	525
	145.094	JCT WITH TOFTY RD	8.768	100	125	175	1,534
	153.862	END					
		ROUTE TOTAL	153.862	214	228	259	39,892
153030		**MINTO RD, ELLIOTT HWY-MINTO *ELLIOTT HWY***					
	0.000	JCT WITH ELLIOTT HWY	10.549	25	15	15	158
	10.549	END					
		ROUTE TOTAL	10.549	25	15	15	158
153050		**EUREKA AIRFIELD RD, ELLIOTT HWY-END ROUTE *ELLIOTT HWY***					
	0.000	JCT WITH ELLIOTT HWY	2.827	5	25	15	42
	2.827	END					
		ROUTE TOTAL	2.827	5	25	15	42
153055		**RAMPART CITY STREETS, RAMPART SCHOOL-END ROUTE *RAMPART***					
	0.000	RAMPART SCHOOL	3.700	100	100	100	370
	3.700	END					
		ROUTE TOTAL	3.700	100	100	100	370
153070		**TOFTY RD, ELLIOTT HWY-END ROUTE *ELLIOTT HWY***					
	0.000	JCT WITH ELLIOTT HWY	15.240	25	15	25	381
	15.240	END					
		ROUTE TOTAL	15.240	25	15	25	381
154000		**STEVENSON / EBEN HOPSON ST *BARROW***					
	0.000	BEGIN	1.170		4,575	4,575	5,353
	1.170	END					
		ROUTE TOTAL	1.170		4,575	4,575	5,353
154005		**AHKOVAK ST *BARROW***					
	0.000	BEGIN	1.990		2,825	2,825	5,622
	1.990	END					
		ROUTE TOTAL	1.990		2,825	2,825	5,622

*Permanent Traffic Recorder: Elliott Hwy North of Fox

Roadlog Route ID	Begin M.P.	Feature	Length (Mi)	2004 AADT	2005 AADT	2006 AADT	2006 VMT
154010		**STEVENSON ST / NARL ACCESS *BARROW***					
	0.000	BEGIN	4.000		1,850	1,850	7,400
	4.000	END					
		ROUTE TOTAL	4.000		1,850	1,850	7,400
154015		**LAURA MADISON ST *BARROW***					
	0.000	BEGIN	0.900		4,875	4,875	4,388
	0.900	END					
		ROUTE TOTAL	0.900		4,875	4,875	4,388
154025		**MOMEGANA ST *BARROW***					
	0.000	BEGIN	0.320		3,250	3,250	1,040
	0.320	END					
		ROUTE TOTAL	0.320		3,250	3,250	1,040
158000		**CHALKYITSIK VILLAGE, CHALKYITSIK VILLAGE-END ROUTE *VILLAGE***					
	0.000	BEGIN	1.440	25	25	25	36
	1.440	END					
		ROUTE TOTAL	1.440	25	25	25	36
159000		**CIRCLE CITY STREETS, CIRCLE CITY STREET SYSTEM *CIRCLE***					
	0.000	BEGIN	0.440	50	50	50	22
	0.440	END					
		ROUTE TOTAL	0.440	50	50	50	22
166500		**COUNCIL RD, NOME BYPASS-COUNCIL *NOME***					
	0.000	JCT WITH NOME BYPASS	1.294	350	350	350	453
	1.294	JCT WITH KOUGAROK RD	39.731	100	100	100	3,973
	41.025	SOLOMON RIVER	25.573	100	100	100	2,557
	66.598	FOX RIVER	6.231	100	100	100	623
	72.829	END					
		ROUTE TOTAL	72.829	104	104	104	7,606
166505		**OPHIR RD, COUNCIL RD-OPHIR MINE *NOME***					
	0.000	JCT WITH COUNCIL RD	12.000	10	10	10	120
	12.000	END					
		ROUTE TOTAL	12.000	10	10	10	120
166510		**BIG HURRAH RD, COUNCIL RD-END ROUTE *NOME***					
	0.000	JCT WITH COUNCIL RD	3.000	10	10	10	30
	3.000	END					
		ROUTE TOTAL	3.000	10	10	10	30
166520		**PILGRIM HOT SPRINGS RD, KOUGAROK RD-END ROUTE *NOME***					
	0.000	JCT WITH KOUGAROK RD	7.190	10	10	10	72
	7.190	END					
		ROUTE TOTAL	7.190	10	10	10	72
167000		**NOME / TELLER HWY, FOURTH AVE WEST-TELLER *NOME***					
	0.000	JCT WITH LITTLE CREEK RD	1.046	1,925	1,925	1,925	2,014
	1.046	JCT WITH OSBORN RD	1.458	1,050	1,050	1,050	1,531
	2.504	JCT WITH DEXTER BYPASS	0.779	1,000	1,000	1,000	779
	3.283	JCT WITH DOT MAINTENANCE ST	0.247	975	975	975	241
	3.530	JCT WITH CENTER CREEK RD	3.450	100	100	100	345
	6.980	SNAKE RIVER	5.398	50	50	50	270
	12.378	PENNY RIVER	13.553	50	50	50	678
	25.931	SINUK RIVER	30.759	25	25	25	769
	56.690	BLUESTONE RIVER	14.062	25	25	25	352
	70.752	END					
		ROUTE TOTAL	70.752	99	99	99	6,977
** 167500		**KOUGAROK RD, COUNCIL RD - RD END *NOME***					
	0.000	JCT WITH COUNCIL RD	5.427	150	150	150	814
	5.427	JCT WITH OSBORNE RD	3.265	200	200	200	653
	8.692	JCT WITH DEXTER BYPASS	45.145	125	125	125	5,643
	53.837	JCT WITH PILGRIM HOT SPRINGS RD	14.034	75	75	75	1,053
	67.871	KUZITRIN RIVER	17.414	50	50	50	871
	85.285	KOUGAROK RIVER	17.528	25	25	25	438
	102.813	END					
		ROUTE TOTAL	102.813	92	92	92	9,472

**Route Reversed 2003

Roadlog Route ID	Begin M.P.	Feature	Length (Mi)	2004 AADT	2005 AADT	2006 AADT	2006 VMT
167800		**STEADMAN ST, FRONT ST-END ROUTE *NOME***					
	0.000	JCT WITH FRONT ST	0.265	1,275	1,275	1,275	338
	0.265	JCT WITH EAST 5TH AVE	0.131	50	50	50	7
	0.396	END					
		ROUTE TOTAL	0.396	870	870	870	344
167820		**DOYLE DR, CENTER CREEK RD-NOME AIRPORT *NOME***					
	0.000	JCT WITH CENTER CREEK RD	0.586	50	50	50	29
	0.586	END					
		ROUTE TOTAL	0.586	50	50	50	29
168000		**NOME BYPASS, COUNCIL RD-NOME/TELLER HWY *NOME***					
	0.000	JCT WITH COUNCIL RD	1.395	500	500	500	698
	1.395	END					
		ROUTE TOTAL	1.395	500	500	500	698
168100		**SEPPALA DR, BERING ST-NOME AIRPORT *NOME***					
	0.000	JCT WITH BERING ST	0.657	2,725	2,725	2,725	1,790
	0.657	JCT WITH CENTER CREEK RD	0.652	2,400	2,400	2,400	1,565
	1.309	END					
		ROUTE TOTAL	1.309	2,563	2,563	2,563	3,355
168115		**PORT RD, SEPPALA DR - END ROUTE *NOME***					
	0.000	JCT WITH SEPPALA DR	0.569	300	300	300	171
	0.569	END					
		ROUTE TOTAL	0.569	300	300	300	171
168200		**CENTER CREEK RD, SEPPALA DR-NOME/TELLER HWY *NOME***					
	0.000	JCT WITH SEPPALA DR	2.564	350	350	350	897
	2.564	END					
		ROUTE TOTAL	2.564	350	350	350	897
168250		**LITTLE CREEK RD, NOME/TELLER HWY-CENTER CREEK RD *NOME***					
	0.000	JCT WITH NOME/TELLER HWY	0.547	600	600	600	328
	0.547	END					
		ROUTE TOTAL	0.547	600	600	600	328
168400		**OSBORNE RD, NOME/TELLER HWY-NOME RIVER *NOME***					
	0.000	JCT WITH NOME/TELLER HWY	6.250	10	10	10	63
	6.250	END					
		ROUTE TOTAL	6.250	10	10	10	63
168500		**BERING ST, FRONT ST-FOURTH AVE *NOME***					
	0.000	JCT WITH FRONT ST	0.157	7,025	7,025	7,025	1,103
	0.157	JCT WITH SEPPALA DR	0.067	2,700	2,700	2,700	181
	0.224	JCT WITH FOURTH AVENUE WEST	0.366			2,700	988
	0.590	END					
		ROUTE TOTAL	0.590	2,176	2,176	3,851	2,272
168600		**FRONT ST, NOME BYPASS-BERING ST *NOME***					
	0.000	JCT WITH NOME BYPASS	0.859	625	625	625	537
	0.859	JCT WITH STEADMAN ST	0.263	6,175	6,175	6,175	1,624
	1.122	END					
		ROUTE TOTAL	1.122	1,926	1,926	1,926	2,161
168700		**DEXTER BYPASS, NOME/TELLER HWY-DEXTER ROADHOUSE *NOME***					
	0.000	JCT WITH NOME/TELLER HWY	5.014	275	275	275	1,379
	5.014	END					
		ROUTE TOTAL	5.014	275	275	275	1,379
168900		**GLACIER CREEK RD, NOME/TELLER HWY-JENSENS MINE AREA *NOME***					
	0.000	JCT WITH NOME/TELLER HWY	17.820	75	75	75	1,337
	17.820	END					
		ROUTE TOTAL	17.820	75	75	75	1,337
169100		**TIGER FREEWAY, DIKE RD-END ROUTE *GALENA***					
	0.000	JCT WITH DIKE RD	7.000	100	100	100	700
	7.000	END					
		ROUTE TOTAL	7.000	100	100	100	700
169200		**DIKE RD, TIGER FREEWAY-END ROUTE *GALENA***					
	0.000	JCT WITH TIGER FREEWAY	3.000	100	100	100	300
	3.000	END					
		ROUTE TOTAL	3.000	100	100	100	300

Roadlog Route ID	Begin M.P.	Feature	Length (Mi)	2004 AADT	2005 AADT	2006 AADT	2006 VMT
169400		**AIRPORT RD, NULATO-AIRPORT *NULATO***					
	0.000	BEGIN	1.090	25	25	25	27
	1.090	END					
		ROUTE TOTAL	1.090	25	25	25	27
169450		**KOYUKUK CITY STREETS, KOYUKUK-END ROUTE *KOYUKUK***					
	0.000	BEGIN	0.700	50	50	50	35
	0.700	END					
		ROUTE TOTAL	0.700	50	50	50	35
169500		**TANANA CITY STREETS, TANANA CITY STREETS-AIRPORT *TANANA***					
	0.000	BEGIN	1.900	100	100	100	190
	1.900	END					
		ROUTE TOTAL	1.900	100	100	100	190
169550		**HUGHES CITY STREETS, HUGHES CITY-5 MILE EAST *HUGHES***					
	0.000	BEGIN SURFACE TYPE E	5.000	100	100	100	500
	5.000	END					
		ROUTE TOTAL	5.000	100	100	100	500
169600		**WOOLEY LAGOON RD, NOME/TELLER HWY-END ROUTE *NOME***					
	0.000	JCT WITH NOME/TELLER HWY	7.868	5	5	5	39
	7.868	END					
		ROUTE TOTAL	7.868	5	5	5	39
169800		**CLARENCE RD, RD BEGIN-END ROUTE *BREVIG MISSION***					
	0.000	BEGIN	6.300	5	5	5	32
	6.300	END					
		ROUTE TOTAL	6.300	5	5	5	32
***** 170000**		**PARKS HWY, GLENN HWY-RICHARDSON HWY**					
	0.000	JCT WITH GLENN HWY	0.380	18,850	21,103	21,103	8,019
	0.380	JCT WITH MATANUSKA TRUNK, PALMER	2.200	18,200	15,770	15,770	34,694
	2.580	JCT WITH GERSHMEL LOOP RD, PALMER	0.170	17,990	18,300	18,300	3,111
	2.750	JCT WITH FAIRVIEW LOOP RD, WASILLA	1.410	20,030	20,370	20,370	28,722
*	4.160	JCT WITH SEWARD MERIDIAN RD, MAT-SU	1.730	20,800	21,110	21,110	36,520
	5.890	JCT WITH PALMER/WASILLA HWY	0.720	30,680	31,140	31,140	22,421
	6.610	JCT WITH CRUSEY ST	0.390	29,232	29,670	29,670	11,571
	7.000	JCT WITH GOOSE BAY/KNIK RD	0.440	27,970	28,390	28,390	12,492
	7.440	JCT WITH AIRPORT DR	0.890	26,070	26,460	26,460	23,549
	8.330	JCT WITH LUCAS RD	1.010	19,860	20,160	20,160	20,362
	9.340	JCT WITH CHURCH RD, WASILLA	4.220	16,980	17,240	17,240	72,753
	13.560	JCT WITH PITTMAN RD, WASILLA	3.550	10,842	10,742	10,742	38,134
	17.110	JCT WITH BIG LAKE RD	4.730	6,280	5,300	5,300	25,069
	21.840	LITTLE SUSITNA RIVER	10.220	4,568	4,918	4,918	50,262
	32.060	JCT WITH NANCY LAKE ACCESS RD	1.910	5,190	5,290	5,290	10,104
	33.970	JCT WITH LONG LAKE RD	0.480	4,750	3,885	3,885	1,865
	34.450	JCT WITH OLD WILLOW RD, WILLOW	1.570	3,300	3,370	3,370	5,291
*	36.020	JCT WITH FISHHOOK/WILLOW RD	3.490	2,944	3,002	3,002	10,477
	39.510	LITTLE WILLOW CREEK	6.250	2,530	2,580	2,580	16,125
	45.760	MILEPOST 81	2.160	2,712	2,503	2,503	5,406
	47.920	KASHWITNA RIVER	5.530	2,359	2,410	2,410	13,327
	53.450	SHEEP CREEK	7.710	2,594	2,650	2,650	20,432
	61.160	MONTANA CREEK	2.160	2,958	2,310	2,310	4,990
	63.320	JCT WITH TALKEETNA RD	5.430	1,662	1,690	1,690	9,177
	68.750	SUSITNA RIVER	10.820	1,663	1,690	1,690	18,286
	79.570	JCT WITH PETERSVILLE RD	2.210	1,609	1,640	1,640	3,624
*	81.780	MILEPOST 117	15.730	1,170	1,193	1,193	18,766
	97.510	CHULITNA RIVER	14.290	989	1,239	1,239	17,705
	111.800	JCT WITH BYERS LAKE WAYSIDE RD	16.230	1,102	1,120	1,120	18,178
	128.030	**LITTLE COAL CREEK (NOR. REGION BDRY)**	**21.790**	**1,369**	**1,275**	**1,200**	**26,148**
	149.820	E. FORK CHULITNA RIVER	24.680	1,375	1,375	1,400	34,552
	174.500	JCT WITH DENALI HWY	27.221	1,900	1,825	2,300	62,608
	201.721	JCT WITH DENALI NATIONAL PARK RD	11.508	2,850	2,750	2,225	25,605
	213.229	JCT WITH HILLTOP DR	27.018	1,975	2,025	2,175	58,764
	240.247	NENANA RIVER AT REX	7.675	1,375	1,425	1,350	10,361
*	247.922	JCT WITH CLEAR RD	25.157	1,571	1,554	1,533	38,566

*Permanent Traffic Recorder: Parks Hwy at Nye Ford
Parks Hwy at Willow II
Parks Hwy at Chulitna
Parks Hwy at Nenana

*** Any questions on Central Region's portion of Route 170000 should be directed to Howard Heikenn at 907-269-0876

Roadlog Route ID	Begin M.P.	Feature	Length (Mi)	2004 AADT	2005 AADT	2006 AADT	2006 VMT
	273.079	CHEVRON STATION 2ND ENTRANCE	32.794	1,975	1,800	1,775	58,209
	* 305.873	JCT WITH OLD NENANA HWY / ESTER WEST	7.644	2,406	2,408	2,382	18,208
	313.517	JCT WITH OLD NENANA HWY / ESTER	0.780	4,275	4,525	4,025	3,140
	314.297	JCT WITH GOLDHILL RD / OLD NENANA	3.274	5,125	5,500	5,250	17,189
	317.571	JCT WITH SHEEP CREEK RD	0.938	8,375	8,375	7,825	7,340
	* 318.509	GEIST RD OVERCROSSING	0.710	14,745	14,878	14,773	10,489
	319.219	CHENA RIVER	1.358	9,575	9,650	9,650	13,105
	320.577	JCT WITH UNIVERSITY AVE SOUTH	1.190	16,150	16,275	12,600	14,994
	* 321.767	JCT WITH PEGER RD	0.942	13,777	13,596	13,357	12,582
	322.709	JCT WITH LATHROP ST	0.979	16,300	14,250	15,000	14,685
	323.688	END					
		ROUTE TOTAL	323.688	3,072	3,046	3,052	987,976
172600	**CANTWELL RD, PARKS HWY-REINDEER AVE *CANTWELL***						
	0.000	JCT WITH PARKS HWY	1.836	325	400	350	643
	1.836	END					
		ROUTE TOTAL	1.836	325	400	350	643
172700	**CANTWELL SCHOOL RD, DENALI HWY-OLD ANCH/FBKS/CIRCLE HWY *CANTWELL***						
	0.000	JCT WITH DENALI HWY	0.400	15	15	25	10
	0.400	END					
		ROUTE TOTAL	0.400	15	15	25	10
173100	**KANTISHNA RD, MCKINLEY PARK RD-MEDFRA / NENANA RD * MCKINLEY***						
	0.000	JCT WITH MCKINLEY PARK RD	4.500	5	5	5	23
	4.500	END					
		ROUTE TOTAL	4.500	5	5	5	23
173300	**OTTO LAKE RD, PARKS HWY-OTTO LAKE *HEALY***						
	0.000	JCT WITH PARKS HWY	1.398	600	550	475	664
	1.398	END					
		ROUTE TOTAL	1.398	600	550	475	664
173310	**HILLTOP ST, OTTO LAKE RD-PARKS HWY *HEALY***						
	0.000	JCT WITH OTTO LAKE ROAD	1.957	150	125	225	440
	1.957	END					
		ROUTE TOTAL	1.957	150	125	225	440
173320	**RANCH RD, HILLTOP ST-KILLIAN RD *HEALY***						
	0.000	JCT WITH HILLTOP ST	0.594	100	100	125	74
	0.594	END					
		ROUTE TOTAL	0.594	100	100	125	74
173330	**KILLIAN RD *HEALY***						
	0.000	BEGIN	1.189	50	25	25	30
	1.189	END					
		ROUTE TOTAL	1.189	50	25	25	30
173500	**HEALY SPUR RD, PARKS HWY-COAL MINE *HEALY***						
	0.000	JCT WITH PARKS HWY	0.581	1,050	875	1,050	610
	0.581	JCT WITH SULFIDE RD	0.781	425	400	425	332
	1.362	JCT WITH HEALY ACCESS	1.979	325	325	375	742
	3.341	END					
		ROUTE TOTAL	3.341	474	438	504	1,684
173502	**HEALY SCHOOL RD, HEALY SPUR RD-END ROUTE *HEALY***						
	0.000	JCT WITH HEALY SPUR RD	0.429	200	175	225	97
	0.429	END					
		ROUTE TOTAL	0.429	200	175	225	97
173505	**HEALY ACCESS RD, HEALY SPUR RD-HEALY *HEALY***						
	0.000	JCT WITH HEALY SPUR RD	1.567	125	125	125	196
	1.567	END					
		ROUTE TOTAL	1.567	125	125	125	196
173510	**COAL ST, HEALY SPUR RD-DRY CREEK RD *HEALY***						
	0.000	JCT WITH HEALY SPUR RD	0.282	300	325	325	92
	0.282	END					
		ROUTE TOTAL	0.282	300	325	325	92

*Permanent Traffic Recorder: Parks Hwy at Ester
Parks Hwy at Chena Bridge
Parks Hwy at Lathrop St

Roadlog Route ID	Begin M.P.	Feature	Length (Mi)	2004 AADT	2005 AADT	2006 AADT	2006 VMT
173600		**SUNTRANA RD, PARKS HWY-TRI VALLEY SCHOOL *HEALY***					
	0.000	JCT WITH PARKS HWY	0.144	100	100	150	22
	0.144	END					
		ROUTE TOTAL	0.144	100	100	150	22
173625		**LESTER RD, PARKS HWY-END ROUTE *HEALY***					
	0.000	JCT WITH PARKS HWY	0.321	125	150	150	48
	0.321	END					
		ROUTE TOTAL	0.321	125	150	150	48
173650		**PARK LANE, PARKS HWY-STONEY CREEK RD *HEALY***					
	0.000	JCT WITH PARKS HWY	0.311	75	125	100	31
	0.311	END					
		ROUTE TOTAL	0.311	75	125	100	31
173700		**LIGNITE RD, PARKS HWY-LIGNITE *HEALY***					
	0.000	JCT WITH PARKS HWY	2.803	150	150	125	350
	2.803	END					
		ROUTE TOTAL	2.803	150	150	125	350
173800		**FERRY RD, PARKS HWY-NENANA RIVER *HEALY***					
	0.000	JCT WITH PARKS HWY	0.907	25	50	50	45
	0.907	END					
		ROUTE TOTAL	0.907	25	50	50	45
173900		**FERRY/EVA/MOOSE CREEK RD, ALASKA RR-EVA CREEK MINE AREA *HEALY***					
	0.000	BEGIN	21.180	5	5	5	106
	21.180	END					
		ROUTE TOTAL	21.180	5	5	5	106
174000		**STAMPEDE RD, PARKS HWY-END ROUTE *HEALY***					
	0.000	JCT WITH PARKS HWY	8.050	325	275	325	2,616
	8.050	END					
		ROUTE TOTAL	8.050	325	275	325	2,616
174300		**ANDERSON RD, CLEAR RD-ANDERSON *NENANA***					
	0.000	JCT WITH CLEAR RD	4.728	200	200	250	1,182
	4.728	END					
		ROUTE TOTAL	4.728	200	200	250	1,182
174350		**CLEAR RD, PARKS HWY-CLEAR AIR FORCE STATION *CLEAR***					
	0.000	JCT WITH PARKS HWY	1.246	250	225	300	374
	1.246	END					
		ROUTE TOTAL	1.246	250	225	300	374
174500		**FRONT ST (PORT ACCESS) *NENANA***					
	0.000	BEGIN	1.290		100	100	129
	1.290	END					
		ROUTE TOTAL	1.290		100	100	129
174501		**NENANA ST (PORT ACCESS) *NENANA***					
	0.000	BEGIN	0.470		100	100	47
	0.470	END					
		ROUTE TOTAL	0.470		100	100	47
174502		**SIXTH ST (PORT ACCESS) *NENANA***					
	0.000	BEGIN	0.108		100	125	14
	0.108	END					
		ROUTE TOTAL	0.108		100	125	14
174515		**A ST, PARKS HWY-FRONT ST *NENANA***					
	0.000	JCT WITH PARKS HWY	0.427	950	900	1,250	534
	0.427	END					
		ROUTE TOTAL	0.427	950	900	1,250	534
174800		**OLD NENANA HWY/ESTER WEST, W-E JCT PARKS HWY *FNSB***					
	0.000	JCT WITH PARKS HWY	9.113	450	1,025	375	3,417
	9.113	JCT WITH VILLAGE RD	0.357	1,525	1,600	1,625	580
	9.470	END					
		ROUTE TOTAL	9.470	491	1,047	422	3,998
174810		**ESTER CREEK DR, ROAD BEGIN - OLD NENANA HWY *ESTER***					
	0.000	BEGIN	0.537	150	125	200	107
	0.537	END					
		ROUTE TOTAL	0.537	150	125	200	107

Roadlog Route ID	Begin M.P.	Feature	Length (Mi)	2004 AADT	2005 AADT	2006 AADT	2006 VMT
174829		**VILLAGE RD, OLD NENANA HWY-ALPHA WAY *ESTER***					
	0.000	JCT WITH OLD NENANA HWY	0.137	525	700	725	99
	0.137	END					
		ROUTE TOTAL	0.137	525	700	725	99
175100		**GOLDHILL RD, PARKS HWY-SHEEP CREEK RD *FNSB***					
	0.000	JCT WITH PARKS HWY	0.318	675	650	650	207
	0.318	JCT WITH HENDERSON RD	3.066	1,025	1,150	925	2,836
	3.384	END					
		ROUTE TOTAL	3.384	992	1,103	899	3,043
175105		**HENDERSON RD, GOLDHILL RD-ESTER DOME RD *FNSB***					
	0.000	JCT WITH GOLDHILL RD	3.525	325	350	425	1,498
	3.525	END					
		ROUTE TOTAL	3.525	325	350	425	1,498
175121		**SAINT PATRICK RD, HENDERSON RD-ESTER DOME RD *FNSB***					
	0.000	JCT WITH HENDERSON RD	2.912	25	25	25	73
	2.912	END					
		ROUTE TOTAL	2.912	25	25	25	73
175300		**TAKU DR, FARMER'S LOOP RD-TANANA DR *UAF***					
	0.000	JCT WITH FARMER'S LOOP RD	0.200		2,075	1,725	345
	0.200	END					
		ROUTE TOTAL	0.200		2,075	1,725	345
175305		**TANANA DR, FARMERS LOOP RD-TAKU DR *UAF***					
	0.000	JCT WITH FARMER'S LOOP RD	0.680	2,575	1,800	2,525	1,717
	0.680	END					
		ROUTE TOTAL	0.680	2,575	1,800	2,525	1,717
175310		**TANANA LOOP, TAKU DR-TANANA DR *UAF***					
	0.000	JCT WITH TAKU DR	3.070	3,400	3,400	3,175	9,747
	3.070	END					
		ROUTE TOTAL	3.070	3,400	3,400	3,175	9,747
175325		**ALUMNI DR, TANANA LOOP-COLLEGE RD *UAF***					
	0.000	JCT WITH TANANA LOOP	0.389	4,250	5,400	6,500	2,529
	0.389	END					
		ROUTE TOTAL	0.389	4,250	5,400	6,500	2,529
175400		**SHEEP CREEK RD, PARKS HWY-GOLDSTREAM RD *FAIRBANKS***					
	0.000	JCT WITH PARKS HWY	0.406	3,975	3,675	4,100	1,665
	0.406	JCT WITH OLD NENANA HWY	0.486	3,500	3,325	3,050	1,482
	0.892	JCT WITH MILLER HILL RD	2.667	2,975	2,750	2,850	7,601
	3.559	JCT WITH ESTER DOME RD	1.701	2,200	2,075	2,225	3,785
	5.260	END					
		ROUTE TOTAL	5.260	2,850	2,656	2,763	14,533
175410		**NOATAK DR, SHEEP CREEK RD-TANANA LOOP *FAIRBANKS***					
	0.000	JCT WITH SHEEP CREEK RD	1.040	2,275	2,525	2,225	2,314
	1.040	END					
		ROUTE TOTAL	1.040	2,275	2,525	2,225	2,314
175425		**MILLER HILL RD, SHEEP CREEK RD-LAWLOR RD *FAIRBANKS***					
	0.000	JCT WITH SHEEP CREEK RD	0.708	750	725	750	531
	0.708	END					
		ROUTE TOTAL	0.708	750	725	750	531
175426		**DALTON TRAIL, YANKOVICH RD-END ROUTE *FAIRBANKS***					
	0.085	JCT WITH YANKOVICH RD	1.001	488	391	440	440
	1.086	END					
		ROUTE TOTAL	1.001	488	391	440	440
175427		**LAWLOR RD, MILLER HILL RD-END ROUTE *FAIRBANKS***					
	0.000	JCT WITH MILLER HILL RD	0.584	200	200	150	88
	0.584	END					
		ROUTE TOTAL	0.584	200	200	150	88
175460		**ESTER DOME RD, SHEEP CREEK RD-ESTER DOME *FAIRBANKS***					
	0.000	JCT WITH SHEEP CREEK RD	4.266	375	375	350	1,493
	4.266	END					
		ROUTE TOTAL	4.266	375	375	350	1,493

Roadlog Route ID	Begin M.P.	Feature	Length (Mi)	2004 AADT	2005 AADT	2006 AADT	2006 VMT
175480		**MURPHY DOME RD, GOLDSTREAM RD-END ROUTE *FAIRBANKS***					
	0.000	JCT WITH GOLDSTREAM RD	1.959	1,575	1,475	1,625	3,183
	1.959	JCT WITH SPINACH CREEK RD	13.476	525	525	525	7,075
	15.435	END					
		ROUTE TOTAL	15.435	658	646	665	10,258
175500		**CHENA RIDGE RD *FAIRBANKS***					
	0.000	JCT WITH GEIST RD	0.359	4,075	4,025	4,200	1,508
	0.359	JCT WITH CHENA RIDGE SPUR RD	7.189	3,175	2,750	3,300	23,724
	7.548	JCT WITH ROSIE CREEK RD	0.563	2,200	2,350	2,100	1,182
	8.111	END					
		ROUTE TOTAL	8.111	3,147	2,779	3,257	26,414
175501		**OLD CHENA PUMP RD, CHENA RIDGE/CHENA PUMP RD-END ROUTE *FAIRBANKS***					
	0.000	JCT WITH CHENA RIDGE/CHENA PUMP RD	0.187	1,150	1,150	1,975	369
	0.187	END					
		ROUTE TOTAL	0.187	1,150	1,150	1,975	369
175502		**CHENA RIDGE SPUR RD, PARKS EB/GEIST OFF RAMP-END ROUTE *FAIRBANKS***					
	0.000	JCT WITH PARKS HWY EB-GEIST OFF RAMP	0.539	250	350	300	162
	0.539	END					
		ROUTE TOTAL	0.539	250	350	300	162
175510		**CHENA PUMP ROAD *FAIRBANKS***					
	0.000	BEGIN ROUTE	0.637			4,500	2,867
	0.637	JCT WITH LUDECKER ROAD	3.068	4,300	4,650	4,700	14,420
	3.705	JCT WITH CHENA SMALL TRACTS ROAD *FAIRBANKS*	0.896	9,600	10,575	11,425	10,237
	4.601	END					
		ROUTE TOTAL	4.860	6,835	0	7,180	24,656
175515		**SMALL TRACTS RD, CHENA RIDGE/CHENA PUMP-CHENA RIVER *FAIRBANKS***					
	0.000	JCT WITH CHENA RIDGE/CHENA PUMP RD	0.882	1,500	1,975	1,700	1,499
	0.882	END					
		ROUTE TOTAL	0.882	1,500	1,975	1,700	1,499
175520		**ROSIE CREEK RD, CHENA RIDGE/CHENA PUMP RD-END ROUTE *FAIRBANKS***					
	0.000	JCT WITH CHENA RIDGE/CHENA PUMP RD	2.406	1,075	1,075	1,075	2,586
	2.406	END					
		ROUTE TOTAL	2.406	1,075	1,075	1,075	2,586
175525		**DARTMOUTH DR, GEIST RD-END ROUTE *FAIRBANKS***					
	0.000	JCT WITH GEIST RD	0.760	3,875	4,100	4,575	3,477
	0.760	END					
		ROUTE TOTAL	0.760	3,875	4,100	4,575	3,477
175530		**LUDECKER ST, CHENA RIDGE/CHENA PUMP RD-END ROUTE *FAIRBANKS***					
	0.000	JCT WITH CHENA RIDGE/CHENA PUMP RD	0.515	50	50	50	26
	0.515	END					
		ROUTE TOTAL	0.515	50	50	50	26
175535		**YAK RD, CHENA RIDGE/CHENA PUMP RD-END ROUTE *FAIRBANKS***					
	0.000	JCT WITH CHENA RIDGE/CHENA PUMP RD	0.750	825	825	1,075	806
	0.750	END					
		ROUTE TOTAL	0.750	825	825	1,075	806
175700		**AIRPORT WAY, RICHARDSON HWY-FAIRBANKS INT'L AIRPORT *FAIRBANKS***					
	* 0.000	JCT WITH RICHARDSON HWY	0.209	17,320	16,533	15,874	3,318
	0.209	JCT WITH NOBLE ST	0.145	17,200	18,350	15,850	2,298
	0.354	JCT WITH CUSHMAN ST	0.248	19,550	18,675	18,550	4,600
	0.602	JCT WITH BARNETTE ST/GILLAM WAY	0.378	22,200	18,250	20,600	7,787
	0.980	JCT WITH W COWLES ST	0.290	21,625	20,200	20,050	5,815
	* 1.270	JCT WITH LATHROP ST	0.384	19,267	18,564	18,118	6,957
	1.654	JCT WITH WILBUR ST	0.497	21,500	22,050	22,075	10,971
	2.151	JCT WITH PEGER RD	0.316	23,475	21,225	20,900	6,604
	* 2.467	JCT WITH MARKET ST	0.687	15,806	15,316	14,937	10,262
	3.154	JCT WITH UNIVERSITY AVE	0.243	14,500	14,050	15,150	3,681
	3.397	JCT WITH SPORTSMANS WAY	0.417	13,125	12,975	13,900	5,796
	3.814	JCT WITH PARKS HWY OVERCROSSING	0.811	12,525	12,175	10,300	8,353
	4.625	JCT WITH DALE RD	0.706	8,175	7,525	8,300	5,860
	5.331	JCT WITH WIEN RD (FIA EXIT)	0.650	1,850	1,975	2,050	1,333
	5.981	END					
		ROUTE TOTAL	5.981	14,732	14,064	13,984	83,636

*Permanent Traffic Recorder: Airport Way between Steese Expy and Noble St
Airport Way between Lathrop St and Wilbur St
Airport Way between Market St and University Ave

Roadlog Route ID	Begin M.P.	Feature	Length (Mi)	2004 AADT	2005 AADT	2006 AADT	2006 VMT
175701		**AIRPORT WAY FRONTAGE RD (NORTH), ALASCOM (RCA)-NOBLE ST *FAIRBANKS***					
	0.000	JCT WITH ALASCOM (RCA)	0.148	125	900	900	133
	0.148	END					
		ROUTE TOTAL	0.148	125	900	900	133
175702		**AIRPORT WAY FRONTAGE RD (NORTH), PEGER RD-GERAGHTY AVE *FAIRBANKS***					
	0.000	JCT WITH PEGER RD	0.316	1,650	1,300	1,600	506
	0.316	JCT WITH MARKET ST	0.695	2,050	1,625	1,325	921
	1.011	END					
		ROUTE TOTAL	1.011	1,925	1,523	1,411	1,426
175703		**AIRPORT WAY FRONTAGE RD (SOUTH), GILLAM WAY-W COWLES ST *FAIRBANKS***					
	0.000	JCT WITH GILLAM WAY	0.386	875	325	775	299
	0.386	END					
		ROUTE TOTAL	0.386	875	325	775	299
175704		**AIRPORT WAY FRONTAGE RD (SOUTH), MARKET ST - CUL DE SAC *FAIRBANKS***					
	0.000	JCT WITH MARKET ST	0.672	9,925	4,125	2,325	1,562
	0.672	END					
		ROUTE TOTAL	0.672	9,925	4,125	2,325	1,562
175705		**WIEN RD (FIA EXIT), OLD AIRPORT WAY-AIRPORT WAY *FAIRBANKS***					
	0.000	JCT WITH OLD AIRPORT WAY	0.267	1,650	2,025	1,975	527
	0.267	END					
		ROUTE TOTAL	0.267	1,650	2,025	1,975	527
175706		**AIRPORT WAY FRONTAGE RD (SOUTH), GILLAM WAY-STACIA ST *FAIRBANKS***					
	0.000	JCT WITH GILLAM WAY	0.198	1,600	1,725	1,300	257
	0.198	END					
		ROUTE TOTAL	0.198	1,600	1,725	1,300	257
175708		**AIRPORT WAY FRONTAGE RD (SOUTH), W COWLES-WILBUR ST *FAIRBANKS***					
	0.000	JCT WITH W COWLES ST	0.675	4,950	4,350	3,600	2,430
	0.675	END					
		ROUTE TOTAL	0.675	4,950	4,350	3,600	2,430
175710		**WIEN RD NB - AIRPORT WAY EB RAMP *FAIRBANKS***					
	0.000	JCT WITH WIEN RD (FIA EXIT)	0.243	300	300	300	73
	0.243	END					
		ROUTE TOTAL	0.243	300	300	300	73
175711		**AVENUE OF FLAGS (FRONTAGE NORTH), LATHROP ST-PEGER RD *FAIRBANKS***					
	0.000	JCT WITH LATHROP ST	0.884	3,325	3,625	3,900	3,448
	0.884	END					
		ROUTE TOTAL	0.884	3,325	3,625	3,900	3,448
175712		**AIRPORT WAY WB-PARKS HWY NB RAMP * FAIRBANKS***					
	0.000	JCT WITH AIRPORT WAY	0.510	3,675	3,675	4,025	2,053
	0.510	END					
		ROUTE TOTAL	0.510	3,675	3,675	4,025	2,053
175713		**AIRPORT WAY EB-PARKS HWY NB RAMP *FAIRBANKS***					
	0.000	JCT WITH AIRPORT WAY	0.110	1,000	1,025	1,125	124
	0.110	END					
		ROUTE TOTAL	0.110	1,000	1,025	1,125	124
175714		**PARKS HWY SB-AIRPORT WAY WB RAMP *FAIRBANKS***					
	0.000	JCT WITH PARKS HWY	0.460	1,250	1,350	1,450	667
	0.460	END					
		ROUTE TOTAL	0.460	1,250	1,350	1,450	667
175716		**PARKS HWY SB-AIRPORT WAY EB RAMP *FAIRBANKS***					
	0.000	JCT WITH PARKS HWY	0.290	1,750	1,875	2,050	595
	0.290	END					
		ROUTE TOTAL	0.290	1,750	1,875	2,050	595
175717		**AIRPORT WAY EB-PARKS HWY SB RAMP *FAIRBANKS***					
	0.000	JCT WITH AIRPORT WAY	0.590	1,475	1,775	1,775	1,047
	0.590	END					
		ROUTE TOTAL	0.590	1,475	1,775	1,775	1,047
175718		**AIRPORT WAY WB-PARKS HIWY SB RAMP *FAIRBANKS***					
	0.000	JCT WITH AIRPORT WAY	0.100	175	175	225	23
	0.100	END					
		ROUTE TOTAL	0.100	175	175	225	23

Roadlog Route ID	Begin M.P.	Feature	Length (Mi)	2004 AADT	2005 AADT	2006 AADT	2006 VMT
175719		**PARKS HWY NB-AIRPORT WAY WB RAMP *FAIRBANKS***					
	0.000	JCT WITH PARKS HWY	0.300	1,250	1,525	1,450	435
	0.300	END					
		ROUTE TOTAL	0.300	1,250	1,525	1,450	435
175720		**DALE RD, AIRPORT WAY-INDUSTRIAL RD (FIA) *FAIRBANKS***					
	0.023	JCT WITH AIRPORT WAY	0.891	2,225	2,225	2,800	2,495
	0.914	JCT WITH RAVENWOOD AVE	1.220	650	650	550	671
	2.134	END					
		ROUTE TOTAL	2.111	1,315	1,315	1,500	3,166
175721		**RAVENWOOD AVE, DALE RD-END ROUTE *FAIRBANKS***					
	0.000	JCT WITH DALE RD	0.500	300	300	575	288
	0.500	END					
		ROUTE TOTAL	0.500	300	300	575	288
175730		**INDUSTRIAL RD (FIA), DALE RD-AIRPORT WAY *FAIRBANKS***					
	1.361	JCT WITH DALE RD	0.447	900	900	2,425	1,084
	1.808	JCT WITH MAIL TRAIL RD (FIA)	0.562	1,625	3,300	3,075	1,728
	2.370	END					
		ROUTE TOTAL	1.009	1,304	2,237	2,787	2,812
175740		**COPPET ST, AIRPORT FRONTAGE-RIVERVIEW DR *FAIRBANKS***					
	0.000	JCT WITH AIRPORT WAY FRONTAGE RD	0.600	500	500	625	375
	0.600	END					
		ROUTE TOTAL	0.600	500	500	625	375
175750		**PARK DR, AIRPORT FRONTAGE-RIVERVIEW DR *FAIRBANKS***					
	0.000	JCT WITH AIRPORT WAY FRONTAGE RD	0.350	600	600	1,450	508
	0.350	END					
		ROUTE TOTAL	0.350	600	600	1,450	508
175760		**MAIL TRAIL RD (FIA), INDUSTRIAL RD (FIA)-DALE RD *FAIRBANKS***					
	0.000	JCT WITH INDUSTRIAL RD (FIA)	0.277	1,850	1,850	1,500	416
	0.277	END					
		ROUTE TOTAL	0.277	1,850	1,850	1,500	416
175770		**MARKET ST, WESTGATE PLACE-END ROUTE *FAIRBANKS***					
	0.000	JCT WITH WESTGATE PLACE	0.290	1,475	2,025	2,075	602
	0.290	END					
		ROUTE TOTAL	0.290	1,475	2,025	2,075	602
175800		**GEIST RD, UNIVERSITY AVE-DARTMOUTH DR *FAIRBANKS***					
	0.000	JCT WITH UNIVERSITY AVE	0.503	20,350	20,900	20,200	10,161
	0.503	JCT WITH FAIRBANKS ST	0.413	16,225	16,625	17,400	7,186
	0.916	JCT WITH LOFTUS RD	0.649	15,000	16,700	16,825	10,919
	1.565	JCT WITH PARKS EB-GEIST OFF RAMP	0.173	17,850	19,600	20,600	3,564
	1.738	END					
		ROUTE TOTAL	1.738	17,123	18,186	18,314	31,830
175820		**OLD AIRPORT RD, AIRPORT WAY-RAMP FROM NB PARKS HWY *FAIRBANKS***					
	0.000	JCT WITH AIRPORT WAY	0.354	1,975	1,975	2,625	929
	0.354	END					
		ROUTE TOTAL	0.354	1,975	1,975	2,625	929
175821		**PARKS HWY NB-OLD AIRPORT RD RAMP *FAIRBANKS***					
	0.000	JCT WITH PARKS HWY	0.140	500	575	625	88
	0.140	END					
		ROUTE TOTAL	0.140	500	575	625	88
175824		**OLD AIRPORT RD (FIA ACCESS), AIRPORT WAY-END ROUTE *FAIRBANKS***					
	0.000	JCT WITH AIRPORT WAY	1.076	300	300	300	323
	1.076	END					
		ROUTE TOTAL	1.076	300	300	300	323
175850		**LOFTUS RD, GEIST RD-CHENA RIVER *FAIRBANKS***					
	0.000	JCT WITH GEIST RD	0.380	2,300	2,475	2,175	827
	0.380	END					
		ROUTE TOTAL	0.380	2,300	2,475	2,175	827
175870		**FAIRBANKS ST, TANANA LOOP-DEADMAN SLOUGH *FAIRBANKS***					
	0.000	JCT WITH TANANA LOOP	0.426	6,225	5,750	850	362
	0.426	JCT WITH GEIST RD	0.550	2,425	5,275	4,625	2,544
	0.976	END					
		ROUTE TOTAL	0.976	4,084	5,482	2,977	2,906

Roadlog Route ID	Begin M.P.	Feature	Length (Mi)	2004 AADT	2005 AADT	2006 AADT	2006 VMT
175900		**UNIVERSITY AVE, RD BEGIN (FIA)-COLLEGE RD *FAIRBANKS***					
	0.000	BEGIN (FIA)	2.813	2,250	1,850	1,850	5,204
	2.813	JCT WITH PARKS HWY	0.253	6,650	5,100	5,925	1,499
	3.066	JCT WITH DAVIS RD	0.515	12,700	12,700	8,900	4,584
	3.581	JCT WITH REWAK DR	0.501	18,950	18,750	18,800	9,419
	* 4.082	CHENA RIVER	0.502	18,941	18,209	17,655	8,863
	4.584	JCT WITH GEIST RD	0.456	17,800	20,450	20,450	9,325
	5.040	END					
		ROUTE TOTAL	5.040	8,268	8,114	7,717	38,893
175920		**ALSTON RD, DAVIS RD-END ROUTE *FAIRBANKS***					
	0.000	BEGIN ROUTE	0.258	200	200	200	52
	0.258	JCT WITH DAVIS RD	0.250	200	200	250	63
	0.508	END					
		ROUTE TOTAL	0.258	200	200	200	52
175930		**REWAK DR, UNIVERSITY AVE-END ROUTE *FAIRBANKS***					
	0.000	JCT WITH UNIVERSITY AVE	0.375	3,325	2,800	2,750	1,031
	0.375	END					
		ROUTE TOTAL	0.375	3,325	2,800	2,750	1,031
175940		**WASHINGTON DR, AIRPORT WAY FRONTAGE RD-END ROUTE *FAIRBANKS***					
	0.000	JCT WITH AIRPORT WAY FRONTAGE RD	0.380	1,150	2,825	2,500	950
	0.380	END					
		ROUTE TOTAL	0.380	1,150	2,825	2,500	950
175980		**30TH AVE, PEGER RD-CUSHMAN ST *FAIRBANKS***					
	0.000	JCT WITH PEGER RD	1.990	850	925	1,800	3,582
	1.990	END					
		ROUTE TOTAL	1.990	850	925	1,800	3,582
176110		**EASY ST, ROAD BEGIN-OLD RICH HWY *FAIRBANKS***					
	0.000	BEGIN	0.930	1,475	1,475	1,475	1,372
	0.930	END					
		ROUTE TOTAL	0.930	1,475	1,475	1,475	1,372
176120		**PEGER RD, DEERE ST - END ROUTE *FAIRBANKS***					
	0.000	JCT WITH DEERE ST	0.266	200	200	8,700	2,314
	0.266	JCT WITH PHILLIPS FIELD RD	0.259	14,125	14,400	14,400	3,730
	* 0.525	CHENA RIVER	0.425	14,948	15,228	15,115	6,424
	0.950	JCT WITH AIRPORT WAY	0.653	10,400	10,300	9,925	6,481
	1.603	JCT WITH DAVIS RD	0.446	8,800	8,500	8,500	3,791
	2.049	JCT WITH PARKS HWY	0.551	5,725	5,300	5,175	2,851
	2.600	JCT WITH VAN HORN RD	0.809	1,325	1,175	1,175	951
	3.409	END					
		ROUTE TOTAL	3.409	7,336	7,229	7,786	26,542
176121		**VAN HORN RD, UNIVERSITY AVE - EASY ST *FAIRBANKS***					
	0.000	UNIVERSITY AVE	1.876	2,200	1,450	1,175	2,204
	1.876	JCT WITH PEGER RD	2.002	6,975	5,925	5,925	11,862
	3.878	JCT WITH CUSHMAN ST	0.500	4,350	3,500	3,700	1,850
	4.378	END					
		ROUTE TOTAL	4.378	4,629	3,730	3,635	15,916
176200		**WEST COWLES/LATHROP ST, 1ST AVE-VAN HORN RD *FAIRBANKS***					
	0.000	JCT WITH 1ST AVE	0.230	3,425	4,150	3,250	748
	0.230	JCT WITH 7TH AVE	0.430	6,400	6,350	6,350	2,731
	0.660	JCT WITH AIRPORT WAY	0.190	8,975	11,075	10,850	2,062
	0.850	JCT WITH E COWLES ST	0.330	5,925	5,525	6,975	2,302
	1.180	JCT WITH 19TH/17TH AVE	1.200	6,375	6,100	5,700	6,840
	2.380	END					
		ROUTE TOTAL	2.380	6,240	6,274	6,169	14,681
176220		**EAST COWLES ST, WEST COWLES/LATHROP-29TH AVE *FAIRBANKS***					
	0.000	JCT WITH W COWLES ST	0.910	3,375	3,375	3,875	3,526
	0.910	END					
		ROUTE TOTAL	0.910	3,375	3,375	3,875	3,526

*Permanent Traffic Recorder: University Ave at Chena Bridge
Peger Rd at Chena Bridge

Roadlog Route ID	Begin M.P.	Feature	Length (Mi)	2004 AADT	2005 AADT	2006 AADT	2006 VMT
176290		**15TH AVE, SCHAIBLE ST-EIELSON ST *FAIRBANKS***					
	0.000	JCT WITH SCHAIBLE ST	0.400	1,225	1,225	1,125	450
	0.400	END					
		ROUTE TOTAL	0.400	1,225	1,225	1,125	450
176292		**15TH AVENUE *FAIRBANKS***					
	0.000	BEGIN	0.200			1,125	225
	0.200	END					
		ROUTE TOTAL	0.200	0	0	0	0
176300		**CUSHMAN ST, RD BEGIN - DRIVEWAY ST *FAIRBANKS***					
	0.000	BEGIN	1.095	1,525	3,150	2,425	2,655
	1.095	JCT WITH VAN HORN RD	0.528	5,550	7,250	7,725	4,079
	1.623	JCT WITH 30TH AVE	0.397	10,900	9,800	11,600	4,605
	2.020	JCT WITH 23RD AVE	0.372	11,375	9,850	10,050	3,739
	2.392	JCT WITH 19TH/17TH AVE	0.720	13,325	12,900	14,500	10,440
	3.112	JCT WITH 5TH AVE	0.153	9,450	10,525	10,725	1,641
*	3.265	JCT WITH 1ST AVE	0.124	15,335	14,092	15,559	1,929
	3.389	END					
		ROUTE TOTAL	3.389	7,702	8,108	8,583	29,088
176305		**19TH/17TH AVE, W COWLES/LATHROP-CUSHMAN ST *FAIRBANKS***					
	0.000	JCT WITH W COWLES ST	0.900	2,625	2,625	3,575	3,218
	0.900	END					
		ROUTE TOTAL	0.900	2,625	2,625	3,575	3,218
176309		**CUSHMAN ST - PARKS HWY WB RAMP *FAIRBANKS***					
	0.000	JCT WITH CUSHMAN ST	0.310	2,050	2,075	1,925	597
	0.310	END					
		ROUTE TOTAL	0.310	2,050	2,075	1,925	597
176310		**23RD AVE, CUSHMAN ST-LATHROP ST *FAIRBANKS***					
	0.000	JCT WITH CUSHMAN ST	0.897	3,400	4,000	3,300	2,960
	0.897	END					
		ROUTE TOTAL	0.897	3,400	4,000	3,300	2,960
176325		**ILLINOIS ST, DRIVEWAY ST - COLLEGE RD *FAIRBANKS***					
	0.000	JCT WITH DRIVEWAY ST	0.169	17,650	19,000	19,000	3,211
	0.169	JCT WITH PHILLIPS FIELD RD	0.117	17,875	15,150	15,225	1,781
	0.286	JCT WITH MINNIE ST	0.407	11,525	11,825	11,500	4,681
	0.693	END					
		ROUTE TOTAL	0.693	14,091	14,136	13,958	9,673
176350		**PHILLIPS FIELD RD, ILLINOIS ST-PEGER RD *FAIRBANKS***					
	0.000	JCT WITH ILLINOIS ST	0.148	5,350	4,050	4,075	603
	0.148	JCT WITH DRIVEWAY ST	1.639	5,875	5,600	5,800	9,506
	1.787	END					
		ROUTE TOTAL	1.787	5,832	5,472	5,657	10,109
176360		**MINNIE ST, ILLINOIS ST-OLD STEESE HWY *FAIRBANKS***					
	0.000	JCT WITH ILLINOIS ST	0.450	7,000	6,450	7,200	3,240
	0.450	END					
		ROUTE TOTAL	0.450	7,000	6,450	7,200	3,240
176393		**PARKS HWY EB-RICHARDSON HWY NB RAMP *FAIRBANKS***					
	0.000	JCT WITH RICHARDSON HWY TO PARKS WB RAMP	0.630	1,200	1,825	1,100	693
	0.630	END					
		ROUTE TOTAL	0.630	1,200	1,825	1,100	693
176394		**PARKS HWY EB - RICHARDSON HWY SB RAMP *FAIRBANKS***					
	0.000	JCT WITH RICHARDSON HWY TO PARKS WB RAMP	0.280	4,800	5,200	4,775	1,337
	0.280	END					
		ROUTE TOTAL	0.280	4,800	5,200	4,775	1,337
176420		**1ST AVE / 2ND AVE / WILBUR ST *FAIRBANKS***					
	0.000	BEGIN	0.280	1,900	1,875	1,875	525
	0.280	JCT WITH NOBLE ST	0.060	4,125	3,475	3,350	201
	0.340	JCT WITH CUSHMAN ST	0.070	11,725	9,550	10,525	737
	0.410	JCT WITH BARNETTE ST	0.830	5,100	4,850	4,300	3,569
	1.240	JCT WITH LATHROP ST	0.810	2,625	2,650	3,175	2,572
	2.050	JCT WITH AIRPORT WAY	1.160	3,650	3,325	3,700	4,292
	3.210	END					
		ROUTE TOTAL	3.210	3,799	3,561	3,706	11,896

*Permanent Traffic Recorder: Cushman St at Chena Bridge

Roadlog Route ID	Begin M.P.	Feature	Length (Mi)	2004 AADT	2005 AADT	2006 AADT	2006 VMT
176421		**BARNETTE ST / GILLAM WAY, 1ST AVE / 2ND / WILBUR-END ROUTE *FAIRBANKS***					
	0.000	JCT WITH 1ST AVE	0.350	7,975	6,100	6,975	2,441
	0.350	JCT WITH 10TH AVE	0.640	11,600	9,925	3,850	2,464
	0.990	END					
		ROUTE TOTAL	0.990	10,318	8,573	4,955	4,905
176430		**MOORE ST / 2ND AVE, 1ST / 2ND / WILBUR-AVENUE OF FLAGS *FAIRBANKS***					
	0.000	JCT WITH WILBUR ST	0.410	1,975	1,975	1,750	718
	0.410	END					
		ROUTE TOTAL	0.410	1,975	1,975	1,750	718
176440		**LATHROP ST, 1ST / 2ND / WILBUR-WEST COWLES ST *FAIRBANKS***					
	0.000	JCT WITH 2ND AVE	0.940	4,075	4,075	3,225	3,032
	0.940	END					
		ROUTE TOTAL	0.940	4,075	4,075	3,225	3,032
176460		**LACEY ST, WENDELL ST-12TH AVE *FAIRBANKS***					
	0.000	JCT WITH WENDELL ST	0.480	1,450	1,200	1,425	684
	0.480	END					
		ROUTE TOTAL	0.480	1,450	1,200	1,425	684
176470		**NOBLE ST, WENDELL ST-AIRPORT WAY *FAIRBANKS***					
	0.000	JCT WITH WENDELL ST	0.600	7,300	6,875	9,850	5,910
	0.600	END					
		ROUTE TOTAL	0.600	7,300	6,875	9,850	5,910
176475		**WENDELL ST, OLD STEESE HWY-LACEY ST *FAIRBANKS***					
	0.000	JCT WITH OLD STEESE HWY	0.270	7,875	7,375	7,100	1,917
	0.270	END					
		ROUTE TOTAL	0.270	7,875	7,375	7,100	1,917
176500		**DAVIS RD, UNIVERSITY AVE-LATHROP ST *FAIRBANKS***					
	0.000	JCT WITH UNIVERSITY AVE	1.000	5,750	5,500	5,500	5,500
	1.000	JCT WITH PEGER RD	1.015	5,900	5,500	5,500	5,583
	2.015	END					
		ROUTE TOTAL	2.015	5,826	5,500	5,500	11,083
176510		**EAGLE AVE, 3RD ST-SLATER DR *FAIRBANKS***					
	0.000	JCT WITH 3RD ST	0.310	3,750	3,650	3,525	1,093
	0.310	END					
		ROUTE TOTAL	0.310	3,750	3,650	3,525	1,093
177140		**DANBY ST, JOHANSEN EXPY-COLLEGE RD *FAIRBANKS***					
	0.000	JCT WITH JOHANSEN EXPY	0.760	9,125	9,125	6,750	5,130
	0.760	END					
		ROUTE TOTAL	0.760	9,125	9,125	6,750	5,130
177200		**JOHANSEN EXPY, UNIVERSITY AVE-STEESE HWY *FAIRBANKS***					
	* 0.000	JCT WITH UNIVERSITY AVE	0.805	20,980	20,971	21,034	16,932
	0.805	JCT WITH AURORA DR	1.013	21,750	21,750	22,575	22,868
	1.818	JCT WITH DANBY ST	0.913	18,150	18,150	18,150	16,571
	2.731	JCT WITH COLLEGE RD	1.465	13,775	14,800	20,100	29,447
	4.196	END					
		ROUTE TOTAL	4.196	18,035	18,391	20,452	85,818
177201		**JOHANSEN EXPY WB - COLLEGE RD NB OFF RAMP *FAIRBANKS***					
	0.000	JCT WITH JOHANSEN EXPY	0.300	1,125	875	1,775	533
	0.300	END					
		ROUTE TOTAL	0.300	1,125	875	1,775	533
177202		**JOHANSEN EXPY WB - COLLEGE RD SB OFF RAMP *FAIRBANKS***					
	0.000	JCT WITH JOHANSEN WB-COLLEGE RD NB OFF RAMP	0.060	1,175	1,550	1,175	71
	0.060	END					
		ROUTE TOTAL	0.060	1,175	1,550	1,175	71
177203		**COLLEGE RD NB - JOHANSEN EXPY WB ON RAMP *FAIRBANKS***					
	0.000	JCT WITH COLLEGE RD	0.050	4,050	4,925	3,700	185
	0.050	END					
		ROUTE TOTAL	0.050	4,050	4,925	3,700	185

*Permanent Traffic Recorder: Johansen Expy East of University Ave

Roadlog Route ID	Begin M.P.	Feature	Length (Mi)	2004 AADT	2005 AADT	2006 AADT	2006 VMT
177204		**COLLEGE RD SB - JOHANSEN EXPY WB ON RAMP *FAIRBANKS***					
	0.000	JCT WITH COLLEGE RD	0.300	4,100	4,250	925	278
	0.300	END					
		ROUTE TOTAL	0.300	4,100	4,250	925	278
177205		**COLLEGE RD NB - JOHANSEN EXPY EB ON RAMP *FAIRBANKS***					
	0.000	JCT WITH COLLEGE RD	0.330	1,525	1,400	4,325	1,427
	0.330	END					
		ROUTE TOTAL	0.330	1,525	1,400	4,325	1,427
177206		**COLLEGE RD SB - JOHANSEN EXPY EB ON RAMP *FAIRBANKS***					
	0.000	JCT WITH COLLEGE RD	0.050	1,000	1,375	1,800	90
	0.050	END					
		ROUTE TOTAL	0.050	1,000	1,375	1,800	90
177207		**JOHANSEN EXPY EB - COLLEGE RD SB OFF RAMP *FAIRBANKS***					
	0.000	JCT WITH JOHANSEN EXPY	0.330	5,625	6,625	4,275	1,411
	0.330	END					
		ROUTE TOTAL	0.330	5,625	6,625	4,275	1,411
177208		**JOHANSEN EXPY EB - COLLEGE RD NB OFF RAMP *FAIRBANKS***					
	0.000	JCT WITH JOHANSEN EB-COLLEGE RD SB OFF RAMP	0.060	475	600	600	36
	0.060	END					
		ROUTE TOTAL	0.060	475	600	600	36
177209		**JOHANSEN EXPY WB - PEGER RD NB OFF RAMP *FAIRBANKS***					
	0.000	JCT WITH JOHANSEN EXPY	0.350	15	3,950	25	9
	0.350	END					
		ROUTE TOTAL	0.350	15	3,950	25	9
177212		**PEGER RD SB - JOHANSEN EXPY WB ON RAMP *FAIRBANKS***					
	0.000	JCT WITH PEGER RD	0.330	50	3,375	50	17
	0.330	END					
		ROUTE TOTAL	0.330	50	3,375	50	17
177213		**PEGER RD NB - JOHANSEN EXPY EB ON RAMP *FAIRBANKS***					
	0.000	JCT WITH PEGER RD	0.350	4,125	4,400	9,150	3,203
	0.350	END					
		ROUTE TOTAL	0.350	4,125	4,400	9,150	3,203
177215		**JOHANSEN EXPY EB - PEGER RD SB OFF RAMP *FAIRBANKS***					
	0.000	JCT WITH JOHANSEN EXPY	0.330	3,100	2,775	3,775	1,246
	0.330	END					
		ROUTE TOTAL	0.330	3,100	2,775	3,775	1,246
177217		**JOHANSEN EXPY WB - AURORA DR NB OFF RAMP *FAIRBANKS***					
	0.000	JCT WITH JOHANSEN EXPY	0.170	500	500	500	85
	0.170	END					
		ROUTE TOTAL	0.170	500	500	500	85
177250		**PHILLIPS FIELD RD EXT, PEGER RD-NOYES SLOUGH *FAIRBANKS***					
	0.000	JCT WITH PEGER RD	0.873	1,875	1,925	1,450	1,266
	0.873	END					
		ROUTE TOTAL	0.873	1,875	1,925	1,450	1,266
177280		**NOME DR, PHILLIPS FIELD RD-END ROUTE *FAIRBANKS***					
	0.000	JCT WITH PHILLIPS FIELD RD	0.230	550	525	600	138
	0.230	END					
		ROUTE TOTAL	0.230	550	525	600	138
177350		**WEMBLEY AVE, DANBY ST-AURORA DR *FAIRBANKS***					
	0.184	JCT WITH DANBY ST	0.325	8,500	8,500	7,350	2,389
	0.509	END					
		ROUTE TOTAL	0.325	8,500	8,500	7,350	2,389
179700		**PARKS HWY EB - 30TH AVE RAMP *FAIRBANKS***					
	0.000	JCT WITH PARKS HWY	0.250	1,950	2,325	1,950	488
	0.250	END					
		ROUTE TOTAL	0.250	1,950	2,325	1,950	488
179750		**30TH AVE ACCESS EB, 30TH AVE-PARKS HWY EB TO 30TH AVE RAMP *FAIRBANKS***					
	0.000	JCT WITH 30TH AVE ACCESS WB	0.130	650	500	525	68
	0.130	END					
		ROUTE TOTAL	0.130	650	500	525	68

Roadlog Route ID	Begin M.P.	Feature	Length (Mi)	2004 AADT	2005 AADT	2006 AADT	2006 VMT
179755		**30TH AVE ACCESS WB, 30TH AVE-PARKS HWY WB TO 30TH AVE RAMP *FAIRBANKS***					
	0.000	JCT WITH 30TH AVE ACCESS EB	0.130	625	750	600	78
	0.130	END					
		ROUTE TOTAL	0.130	625	750	600	78
180000		**ALASKA HWY, ALASKA/CANADA BORDER-RICH HWY (DELTA)**					
	* 0.000	ALASKA/CANADA BORDER	41.051	439	411	358	14,696
	41.051	JCT WITH NORTHWAY RD	36.496	575	450	550	20,073
	77.547	JCT WITH TAYLOR HWY	7.649	950	900	850	6,502
	85.196	TOK RIVER	4.808	2,225	975	1,325	6,371
	90.004	JCT WITH TOK CUTOFF HWY	11.625	975	1,000	950	11,044
	101.629	JCT WITH NEW TANACROSS	52.291	400	425	375	19,609
	153.920	JOHNSON RIVER	36.610	650	650	600	21,966
	190.530	JCT WITH CLEARWATER RD	2.378	900	950	875	2,081
	192.908	JCT WITH TRIPLE H RD	4.106	1,325	1,250	1,325	5,440
	197.014	JCT WITH SOUTH CLEARWATER AVE	0.621	1,725	1,300	1,575	978
	197.635	END					
		ROUTE TOTAL	197.635	616	560	550	108,759
180008		**RICHARDSON HWY EB-BADGER LOOP RD OFF RAMP *NORTH POLE***					
	0.000	JCT WITH RICHARDSON HWY	0.600	2,200	2,625	2,350	1,410
	0.600	END					
		ROUTE TOTAL	0.600	2,200	2,625	2,350	1,410
180009		**BADGER LOOP RD-RICHARDSON HWY EB ON RAMP *NORTH POLE***					
	0.000	JCT WITH BADGER LOOP RD	0.560	2,625	2,700	2,700	1,512
	0.560	END					
		ROUTE TOTAL	0.560	2,625	2,700	2,700	1,512
180010		**RICHARDSON HWY WB-BADGER LOOP RD OFF RAMP *NORTH POLE***					
	0.000	JCT WITH RICHARDSON HWY	0.600	2,275	2,225	2,200	1,320
	0.600	END					
		ROUTE TOTAL	0.600	2,275	2,225	2,200	1,320
180011		**BADGER LOOP RD-RICHARDSON HWY WB ON RAMP *NORTH POLE***					
	0.000	JCT WITH BADGER LOOP RD	0.560	2,750	3,075	2,925	1,638
	0.560	END					
		ROUTE TOTAL	0.560	2,750	3,075	2,925	1,638
180012		**RICHARDSON HWY SB- 23RD AVE RAMP *FAIRBANKS***					
	0.000	JCT WITH RICHARDSON HWY	0.280	3,500	3,425	3,850	1,078
	0.280	END					
		ROUTE TOTAL	0.280	3,500	3,425	3,850	1,078
180013		**CUSHMAN ST NB-RICHARDSON HWY NB RAMP *FAIRBANKS***					
	0.000	JCT WITH CUSHMAN ST	0.530	2,450	2,675	2,225	1,179
	0.530	END					
		ROUTE TOTAL	0.530	2,450	2,675	2,225	1,179
180014		**RICHARDSON HIWY SB-PARKS HWY WB RAMP *FAIRBANKS***					
	0.000	JCT WITH RICHARDSON HWY	0.230	1,475	1,225	1,275	293
	0.230	END					
		ROUTE TOTAL	0.230	1,475	1,225	1,275	293
180100		**DEADMAN LAKE RD, ALASKA HWY-CAMPGROUND *NORTHWAY***					
	0.000	JCT WITH ALASKA HWY MP 1249.35	1.750	50	50	50	88
	1.750	END					
		ROUTE TOTAL	1.750	50	50	50	88
180200		**JAN LAKE RD, ALASKA HWY-END ROUTE *TOK***					
	0.000	JCT WITH ALASKA HWY MP 1353.65	0.503	50	50	50	25
	0.503	END					
		ROUTE TOTAL	0.503	50	50	50	25
180800		**NORTHWAY RD, ALASKA HWY-NORTHWAY VILLAGE *NORTHWAY***					
	0.000	JCT WITH ALASKA HWY	9.262	225	250	225	2,084
	9.262	END					
		ROUTE TOTAL	9.262	225	250	225	2,084
181800		**CENTER ST, ALASKA HWY-2ND AVE EAST *TOK***					
	0.000	JCT WITH ALASKA HWY	0.142	750	875	500	71
	0.142	END					
		ROUTE TOTAL	0.142	750	875	500	71

*Permanent Traffic Recorder: Gardiner Creek Maintenance Camp

Roadlog Route ID	Begin M.P.	Feature	Length (Mi)	2004 AADT	2005 AADT	2006 AADT	2006 VMT
181810		**D ST EAST, ALASKA HWY-BOREALIS AVE *TOK***					
	0.000	JCT WITH ALASKA HWY	0.860	125	100	75	65
	0.860	END					
		ROUTE TOTAL	0.860	125	100	75	65
181820		**4TH ST EAST, ALASKA HWY-2ND AVE EAST *TOK***					
	0.000	JCT WITH ALASKA HWY	0.211	25	25	25	5
	0.211	END					
		ROUTE TOTAL	0.211	25	25	25	5
181840		**1ST ST EAST, SLANA AVE-RED FOX DR *TOK***					
	0.000	JCT WITH SLANA AVE	1.026	50	75	25	26
	1.026	END					
		ROUTE TOTAL	1.026	50	75	25	26
181850		**B ST EAST, ALASKA HWY-CHENA WAY *TOK***					
	0.000	JCT WITH ALASKA HWY	0.130	75	50	50	7
	0.130	END					
		ROUTE TOTAL	0.130	75	50	50	7
181860		**1ST ST WEST, SLANA AVE-END ROUTE *TOK***					
	0.000	JCT WITH SLANA AVE	0.792	75	75	75	59
	0.792	END					
		ROUTE TOTAL	0.792	75	75	75	59
181870		**2ND ST WEST, ALASKA HWY-END ROUTE *TOK***					
	0.000	JCT WITH ALASKA HWY	0.136	100	100	75	10
	0.136	END					
		ROUTE TOTAL	0.136	100	100	75	10
181880		**MALEMUTE RD, WILLOW AVE WEST-SPRUCE ST *TOK***					
	0.000	JCT WITH WILLOW AVE WEST	0.235	25	25	25	6
	0.235	END					
		ROUTE TOTAL	0.235	25	25	25	6
181890		**4TH ST WEST, ALASKA HWY-3RD AVE *TOK***					
	0.000	JCT WITH ALASKA HWY	0.275	75	50	75	21
	0.275	END					
		ROUTE TOTAL	0.275	75	50	75	21
181900		**SUN DOG TRAIL, ALASKA HWY-END ROUTE *TOK***					
	0.000	JCT WITH ALASKA HWY	0.669	175	125	125	84
	0.669	JCT WITH RED FOX DR	0.254	50	25	25	6
	0.923	END					
		ROUTE TOTAL	0.923	141	97	97	90
181910		**C ST WEST, WILLOW AVE WEST-ALASKA HWY *TOK***					
	0.000	JCT WITH WILLOW AVE WEST	0.515	125	125	125	64
	0.515	END					
		ROUTE TOTAL	0.515	125	125	125	64
181915		**5TH ST EAST, ALASKA HWY-RED FOX DR *TOK***					
	0.000	JCT WITH ALASKA HWY	1.142	175	125	100	114
	1.142	END					
		ROUTE TOTAL	1.142	175	125	100	114
181920		**C ST EXT WEST, BOREALIS AVE-PROSPECTOR WAY *TOK***					
	0.000	JCT WITH BOREALIS AVE	0.746	15	15	15	11
	0.746	END					
		ROUTE TOTAL	0.746	15	15	15	11
181926		**WILLOW AVE WEST, GEORGE JR. DR-TOK CUTOFF HWY *TOK***					
	0.000	JCT WITH GEORGE JR. DR	2.889	175	175	175	506
	2.889	END					
		ROUTE TOTAL	2.889	175	175	175	506
181930		**MOOSE HORN RD, ALASKA HWY-RED FOX DR *TOK***					
	0.000	JCT WITH ALASKA HWY	0.989	150	125	125	124
	0.989	END					
		ROUTE TOTAL	0.989	150	125	125	124
181934		**PROSPECTOR WAY, TOK CUTOFF HWY-MIDNIGHT SUN DR *TOK***					
	0.000	JCT WITH TOK CUTOFF HWY	0.527	15	75	25	13
	0.527	END					
		ROUTE TOTAL	0.527	15	75	25	13

Roadlog Route ID	Begin M.P.	Feature	Length (Mi)	2004 AADT	2005 AADT	2006 AADT	2006 VMT
181935		**MIDNIGHT SUN DR, RD BEGIN-RED FOX DR *TOK***					
	0.000	BEGIN	3.939	125	125	125	492
	3.939	END					
		ROUTE TOTAL	3.939	125	125	125	492
181940		**STAR DUST WAY, RD BEGIN-RED FOX DR *TOK***					
	0.000	BEGIN	0.664	25	50	25	17
	0.664	END					
		ROUTE TOTAL	0.664	25	50	25	17
181950		**SCOBY WAY, ALASKA HWY-BOREALIS AVE *TOK***					
	0.000	JCT WITH ALASKA HWY	1.339	150	200	175	234
	1.339	END					
		ROUTE TOTAL	1.339	150	200	175	234
181960		**GEORGE JR DR, ALASKA HWY-BOREALIS AVE *TOK***					
	0.000	JCT WITH ALASKA HWY	0.416	50	50	25	10
	0.416	END					
		ROUTE TOTAL	0.416	50	50	25	10
181970		**MAKENZIE TRAIL, RED FOX DR-BOREALIS AVE *TOK***					
	0.000	JCT WITH RED FOX DR	1.002	100	75	100	100
	1.002	END					
		ROUTE TOTAL	1.002	100	75	100	100
181980		**BOREALIS AVE, MAKENZIE TRAIL-D ST EAST *TOK***					
	0.000	JCT WITH MAKENZIE TRAIL	3.993	175	125	150	599
	3.993	END					
		ROUTE TOTAL	3.993	175	125	150	599
182000		**FIREWEED ST, ALASKA HWY-END ROUTE *TOK***					
	0.000	JCT WITH ALASKA HWY	0.180	10	10	10	2
	0.180	END					
		ROUTE TOTAL	0.180	10	10	10	2
182010		**RED FOX DR, MAKENZIE TRAIL-5TH ST EAST *TOK***					
	0.000	JCT WITH MAKENZIE TRAIL	3.972	25	25	25	99
	3.972	END					
		ROUTE TOTAL	3.972	25	25	25	99
182020		**SANFORD DR, MIDNIGHT SUN DR-5TH ST EAST *TOK***					
	0.000	JCT WITH MIDNIGHT SUN DR	1.966	25	25	25	49
	1.966	END					
		ROUTE TOTAL	1.966	25	25	25	49
182030		**3RD AVE, MOOSE HORN RD-5TH ST EAST *TOK***					
	0.000	JCT WITH MOOSE HORN RD	0.957	25	25	15	14
	0.957	END					
		ROUTE TOTAL	0.957	25	25	15	14
182040		**1ST AVE, 4TH ST WEST-2ND ST EAST *TOK***					
	0.000	JCT WITH 4TH ST WEST	0.452	25	50	25	11
	0.452	END					
		ROUTE TOTAL	0.452	25	50	25	11
182050		**2ND AVE EAST, CENTER ST-5TH ST EAST *TOK***					
	0.000	JCT WITH CENTER ST	0.434	50	25	25	11
	0.434	END					
		ROUTE TOTAL	0.434	50	25	25	11
182060		**CHENA WAY, C ST WEST-D ST EAST *TOK***					
	0.000	JCT WITH C ST WEST	0.976	125	75	150	146
	0.976	END					
		ROUTE TOTAL	0.976	125	75	150	146
182070		**SCHIOVULLI ST, RD BEGIN-FAYLES DR *TOK***					
	0.000	BEGIN	1.209	25	10	15	18
	1.209	END					
		ROUTE TOTAL	1.209	25	10	15	18
182080		**SPRUCE ST, C ST WEST-MALEMUTE RD *TOK***					
	0.000	JCT WITH C ST WEST	0.309	25	10	25	8
	0.309	END					
		ROUTE TOTAL	0.309	25	10	25	8

Roadlog Route ID	Begin M.P.	Feature	Length (Mi)	2004 AADT	2005 AADT	2006 AADT	2006 VMT
182100		**TANACROSS RD, ALASKA HWY-TANACROSS VILLAGE RD *OLD RD***					
	0.000	JCT WITH ALASKA HWY	1.584	100	75	50	79
	1.584	END					
		ROUTE TOTAL	1.584	100	75	50	79
182110		**TANACROSS WYE, TANACROSS RD-ALASKA HWY *OLD RD***					
	0.000	JCT WITH TANACROSS RD (OLD)	0.082	25	25	25	2
	0.082	END					
		ROUTE TOTAL	0.082	25	25	25	2
182300		**TANACROSS RD, ALASKA HWY-TANACROSS VILLAGE RD *NEW RD***					
	0.000	JCT WITH ALASKA HWY	1.100	100	75	75	83
	1.100	END					
		ROUTE TOTAL	1.100	100	75	75	83
182500		**TANACROSS VILLAGE RD *TANACROSS***					
	0.000	BEGIN	1.105	25	25	25	28
	1.105	END					
		ROUTE TOTAL	1.105	25	25	25	28
183000		**ISAAC AVE, ALASKA HWY-DUMP RD *DOT LAKE***					
	0.000	JCT WITH ALASKA HWY	0.177	50	25	25	4
	0.177	END					
		ROUTE TOTAL	0.177	50	25	25	4
185000		**JACK WARREN RD, DICKSON RD-RICHARDSON HWY *DELTA***					
	0.000	JCT WITH DICKSON RD	0.613	675	675	700	429
	0.613	JCT WITH SOUHRADA RD	2.898	850	850	900	2,608
	3.511	JCT WITH TANANA LOOP EXT	2.849	975	925	975	2,778
	6.360	END					
		ROUTE TOTAL	6.360	889	867	914	5,815
185020		**NISTLER RD, DELTA JUNCTION SCHOOL RD-KEASTER RD *DELTA***					
	0.000	JCT WITH DELTA JUNCTION SCHOOL RD	6.064	875	775	925	5,609
	6.064	JCT WITH CLEARWATER RD	2.946	100	100	150	442
	9.010	END					
		ROUTE TOTAL	9.010	622	554	672	6,051
185022		**KEASTER RD, NISTLER RD-REMINGTON RD *DELTA***					
	0.000	JCT WITH NISTLER RD	0.837	125	125	125	105
	0.837	END					
		ROUTE TOTAL	0.837	125	125	125	105
185025		**REMINGTON RD), RAINBOW TROUT AVE-KEASTER RD *DELTA***					
	0.000	JCT WITH RAINBOW TROUT AVE	1.495	325	325	300	449
	1.495	JCT WITH CLEARWATER RD	2.894	400	400	450	1,302
	4.389	END					
		ROUTE TOTAL	4.389	374	374	399	1,751
185030		**DICKSON RD, REMINGTON RD-JACK WARREN RD *DELTA***					
	0.000	JCT WITH REMINGTON RD	0.998	50	50	50	50
	0.998	END					
		ROUTE TOTAL	0.998	50	50	50	50
185045		**MIL-TAN RD, JACK WARREN RD-NISTLER RD *DELTA***					
	0.000	JCT WITH JACK WARREN RD	1.997	300	300	275	549
	1.997	END					
		ROUTE TOTAL	1.997	300	300	275	549
185049		**TRIPLE H RD, ALASKA HWY-FAIRWATER AVE *DELTA***					
	0.000	BEGIN	0.485	25	50	50	24
	0.485	JCT WITH JACK WARREN RD	0.872	125	125	150	131
	1.357	END					
		ROUTE TOTAL	1.357	89	98	114	155
185050		**TRIPLE H RD (NISTLER) *DELTA***					
	0.000	JCT WITH RICHARDSON AVE	2.609			5	13
	2.609	END					
		ROUTE TOTAL	2.609			5	13
185055		**SOUHRADA RD, NISTLER RD-JACK WARREN RD *DELTA***					
	0.000	JCT WITH NISTLER RD	2.051	75	75	300	615
	2.051	END					
		ROUTE TOTAL	2.051	75	75	300	615

Roadlog Route ID	Begin M.P.	Feature	Length (Mi)	2004 AADT	2005 AADT	2006 AADT	2006 VMT
185060		**GRIZZLY LANE, RICHARDSON AVE-JARVIS AVE *DELTA***					
	0.000	JCT WITH RICHARDSON AVE	0.151	5	5	5	1
	0.151	END					
		ROUTE TOTAL	0.151	5	5	5	1
185105		**SAWMILL RD/1403, ALASKA HWY-END ROUTE *DELTA***					
	0.000	JCT WITH ALASKA HWY	7.509	50	50	150	1,126
	7.509	END					
		ROUTE TOTAL	7.509	50	50	150	1,126
185110		**RAPESEED WAY, SAWMILL RD/1403-END ROUTE *DELTA***					
	0.000	JCT WITH SAWMILL ROAD/1403	0.139	50	50	50	7
	0.139	END					
		ROUTE TOTAL	0.139	50	50	50	7
185115		**BARLEY WAY, RD BEGN-SAWMILL RD/1403 *DELTA***					
	2.000	JCT WITH ROAD BEGIN	3.000		50	50	150
	5.000	END					
		ROUTE TOTAL	3.000		50	50	150
185130		**SPRUCE ROAD/1410, ALASKA HWY-BARLEY WAY *DELTA***					
	0.000	JCT WITH ALASKA HWY	2.864	50	50	50	143
	2.864	END					
		ROUTE TOTAL	2.864	50	50	50	143
185140		**HANSON RD, CLEARWATER RD-END ROUTE *DELTA***					
	0.000	JCT WITH CLEARWATER RD	1.973	175	150	200	395
	1.973	END					
		ROUTE TOTAL	1.973	175	150	200	395
185150		**CLEARWATER RD, ALASKA HWY-REMINGTON RD *DELTA***					
	0.000	JCT WITH ALASKA HWY	5.323	375	425	450	2,395
	5.323	END					
		ROUTE TOTAL	5.323	375	425	450	2,395
185185		**CUMMINGS STREET *DELTA***					
	0.000	BEGIN ROUTE	0.200			37	7
	0.200	END					
		ROUTE TOTAL	0.200			37	7
185205		**RICHARDSON HWY ON LANE, ALASKA HWY-RICHARDSON HWY *DELTA***					
	0.000	JCT WITH ALASKA HWY	0.201	1,250	1,475	1,400	281
	0.201	END					
		ROUTE TOTAL	0.201	1,250	1,475	1,400	281
185210		**DELTA JCT SCHOOL RD, RICHARDSON HWY-DELTA SCHOOL RD *DELTA***					
	0.000	JCT WITH RICHARDSON HWY	0.518	1,075	1,425	1,525	790
	0.518	END					
		ROUTE TOTAL	0.518	1,075	1,425	1,525	790
185300		**LARRY SPENGLER RD, S-N JCT RICHARDSON HIGHWAY *DELTA***					
	0.000	JCT WITH RICHARDSON HWY	6.612	50	50	50	331
	6.612	END					
		ROUTE TOTAL	6.612	50	50	50	331
185400		**TANANA LOOP RD, RICHARDSON HWY-END ROUTE *DELTA***					
	0.000	JCT WITH RICHARDSON HWY	3.248	200	200	200	650
	3.248	END					
		ROUTE TOTAL	3.248	200	200	200	650
185430		**TANANA LOOP EXT, TANANA LP RD-JACK WARREN RD *DELTA***					
	0.000	JCT WITH TANANA LOOP RD	7.830	325	325	325	2,545
	7.830	END					
		ROUTE TOTAL	7.830	325	325	325	2,545
185500		**RIKAS RD, RICHARDSON HWY-END ROUTE *DELTA***					
	0.000	JCT WITH RICHARDSON HWY	0.386	350	275	375	145
	0.386	END					
		ROUTE TOTAL	0.386	350	275	375	145
185800		**QUARTZ LAKE RD, RICHARDSON HWY-QUARTZ LAKE *DELTA***					
	0.000	JCT WITH RICHARDSON HWY	2.689	100	100	125	336
	2.689	END					
		ROUTE TOTAL	2.689	100	100	125	336
186000		**SHAW CREEK RD, RICHARDSON HWY-RECREATION AREA *DELTA***					
	0.000	JCT WITH RICHARDSON HWY	1.974	15	15	15	30
	1.974	END					
		ROUTE TOTAL	1.974	15	15	15	30

Roadlog Route ID	Begin M.P.	Feature	Length (Mi)	2004 AADT	2005 AADT	2006 AADT	2006 VMT
186500		**LOST LAKE RD, RICHARDSON HWY-LOST LAKE *BIRCH LAKE***					
	0.000	JCT WITH RICHARDSON HWY	0.576	25	15	15	9
	0.576	END					
		ROUTE TOTAL	0.576	25	15	15	9
187000		**SALCHA DR SOUTH, RICHARDSON HWY-SALCHA DR *HARDING LAKE***					
	0.000	JCT WITH RICHARDSON HWY	0.382	150	75	75	29
	0.382	END					
		ROUTE TOTAL	0.382	150	75	75	29
187005		**SALCHA DR NORTH, RICHARDSON HWY-SALCHA DR *HARDING LAKE***					
	0.000	JCT WITH RICHARDSON HIGHWAY	0.092	150	175	150	14
	0.092	END					
		ROUTE TOTAL	0.092	150	175	150	14
187010		**SALCHA DR *HARDING LAKE***					
	0.000	BEGIN	0.769	125	150	75	58
	0.769	JCT WITH SALCHA DR SOUTH	4.965	150	200	175	869
	5.734	END					
		ROUTE TOTAL	5.734	147	193	162	927
187200		**HARDING LAKE DR, RICHARDSON HWY-COOLIDGE ST *SALCHA***					
	0.000	JCT WITH RICHARDSON HWY	0.869	75	125	100	87
	0.869	END					
		ROUTE TOTAL	0.869	75	125	100	87
187500		**CANADAY RD, RICHARDSON HWY-END ROUTE *SALCHA***					
	0.000	JCT WITH RICHARDSON HWY	1.876	75	75	75	141
	1.876	END					
		ROUTE TOTAL	1.876	75	75	75	141
187700		**BALCH WAY, RICHARDSON HWY-RICHARDSON HWY *SALCHA***					
	0.000	JCT WITH RICHARDSON HWY	0.509	10	10	10	5
	0.509	END					
		ROUTE TOTAL	0.509	10	10	10	5
187900		**JOHNSON RD, RICHARDSON HWY-END ROUTE *SALCHA***					
	0.000	JCT WITH RICHARDSON HWY	6.276	150	150	225	1,412
	6.276	END					
		ROUTE TOTAL	6.276	150	150	225	1,412
188000		**OLD RICH/OLD VALDEZ TRAIL, RICHARDSON HWY-END ROUTE *SALCHA***					
	0.000	JCT WITH RICHARDSON HWY	7.403	75	50	50	370
	7.403	END					
		ROUTE TOTAL	7.403	75	50	50	370
188010		**STRINGER RD, OLD RICH/OLD VALDEZ TRAIL-RICHARDSON HWY *SALCHA***					
	0.000	JCT WITH OLD RICH/OLD VALDEZ TRAIL	0.455	225	200	175	80
	0.455	END					
		ROUTE TOTAL	0.455	225	200	175	80
188100		**OLD RICH HWY, EIELSON ACCESS RD-RICHARDSON HWY *EIELSON***					
	0.000	JCT WITH EIELSON ACCESS RD	3.469	800	550	550	1,908
	3.469	END					
		ROUTE TOTAL	3.469	800	550	550	1,908
188105		**EIELSON ACCESS RD, RICHARDSON HWY-OLD RICH HWY *EIELSON***					
	0.000	JCT WITH RICHARDSON HWY	0.074	7,225	7,450	7,725	572
	0.074	END					
		ROUTE TOTAL	0.074	7,225	7,450	7,725	572
188200		**OLD RICH HWY, DYKE RD-RICHARDSON HWY *NORTH POLE***					
	0.000	JCT WITH DYKE RD	1.520	75	75	100	152
	1.520	JCT WITH LAURANCE RD	1.363	2,050	2,050	2,100	2,862
	2.883	JCT WITH SANTA CLAUS LANE	2.009	1,650	1,650	1,675	3,365
	4.892	END					
		ROUTE TOTAL	4.892	1,272	1,272	1,304	6,379
188285		**SANTA CLAUS LANE, RICH/BADGER RAMPS-OLD RICH HWY *NORTH POLE***					
	0.000	BEGIN ROUTE	0.021			9,038	190
	0.021	JCT WITH RICH/BADGER RAMPS	0.541	6,375	7,575	6,225	3,368
	0.562	END					
		ROUTE TOTAL	0.541	6,375	7,575	6,225	3,368

Roadlog Route ID	Begin M.P.	Feature	Length (Mi)	2004 AADT	2005 AADT	2006 AADT	2006 VMT
188335		**BROCK RD, WHITMAN RD-NATALIE AVE *NORTH POLE***					
	0.000	JCT WITH WHITMAN RD	2.129	600	600	550	1,171
	2.129	END					
		ROUTE TOTAL	2.129	600	600	550	1,171
188370		**PEEDE RD, BADGER LOOP RD-BROCK RD *NORTH POLE***					
	0.000	JCT WITH BADGER LOOP RD	0.094	3,475	3,475	2,950	277
	0.094	JCT WITH PERSINGER DR	1.843	2,675	2,675	1,675	3,087
	1.937	END					
		ROUTE TOTAL	1.937	1,033	0	1,737	3,364
188487		**HOLLOWELL RD, REPP RD-PLACK RD *NORTH POLE***					
	0.000	JCT WITH REPP RD	1.002	650	750	850	852
	1.002	END					
		ROUTE TOTAL	1.002	650	750	850	852
188500		**PLACK RD, RD BEGIN-BADGER LOOP RD *NORTH POLE***					
	0.000	BEGIN	3.708	1,500	1,700	1,700	6,304
	3.708	END					
		ROUTE TOTAL	3.708	1,500	1,700	1,700	6,304
188549		**NELSON RD, LAURANCE RD-PLACK RD *NORTH POLE***					
	0.000	JCT WITH LAURANCE RD	3.007	750	425	425	1,278
	3.007	END					
		ROUTE TOTAL	3.007	750	425	425	1,278
188605		**LYLE AVE, HOUGHTON HILL DR-GORDON RD *NORTH POLE***					
	0.000	JCT WITH HOUGHTON HILL DR	0.916	875	825	775	710
	0.916	END					
		ROUTE TOTAL	0.916	875	825	775	710
188610		**DYKE RD, LAURANCE RD-OLD RICHARDSON HWY *NORTH POLE***					
	0.000	JCT WITH LAURANCE RD	0.820	900	900	900	738
	0.820	END					
		ROUTE TOTAL	0.820	900	900	900	738
188615		**GORDON RD *NORTH POLE***					
	0.000	BEGIN	0.869	300	300	300	261
	0.869	END					
		ROUTE TOTAL	0.869	300	300	300	261
188650		**LAURANCE RD, OLD RICH HWY (NORTH POLE)-END ROUTE *NORTH POLE***					
	0.000	JCT WITH OLD RICH HWY (NORTH POLE)	1.483	1,850	2,000	2,000	2,966
	1.483	JCT WITH RICHARDSON HWY	0.703	2,625	2,600	2,700	1,898
	2.186	END					
		ROUTE TOTAL	2.186	2,099	2,193	2,225	4,864
188700		**NEWBY RD, MISTLETOE DR-HURST RD *NORTH POLE***					
	0.000	JCT WITH MISTLETOE DR	1.201	1,300	1,300	1,300	1,561
	1.201	END					
		ROUTE TOTAL	1.201	1,300	1,300	1,300	1,561
188740		**LINEMAN AVENUE *NORTH POLE***					
	0.000	BEGIN ROUTE	0.500	1,300	1,300	1,300	650
	0.500	END					
		ROUTE TOTAL	0.500	1,300	1,300	1,300	650
188800		**BADGER LOOP RD, RICHARDSON HWY-RICH/BADGER RAMPS *NORTH POLE***					
	* 0.000	JCT WITH RICHARDSON HWY	0.253	10,623	10,668	10,725	2,713
	0.253	JCT WITH OLD RICH HWY (BADGER LOOP RD)	1.627	7,750	8,525	7,650	12,447
	1.880	JCT WITH DENNIS RD	1.676	6,125	6,275	6,175	10,349
	3.556	JCT WITH OLD BADGER LOOP RD	1.735	4,675	4,925	4,375	7,591
	5.291	JCT WITH PEEDE RD	1.212	4,275	4,475	3,625	4,394
	6.503	JCT WITH NORDALE RD	3.117	6,300	6,550	5,925	18,468
	* 9.620	JCT WITH PLACK RD	0.945	7,275	7,614	7,526	7,112
	10.565	JCT WITH HORSESHOE WAY	0.609	10,725	11,775	10,700	6,516
	11.174	END					
		ROUTE TOTAL	11.174	6,434	6,787	6,228	69,590
188801		**OLD BADGER LOOP RD, BADGER LOOP RD-BADGER LOOP RD *NORTH POLE***					
	0.000	JCT WITH BADGER LOOP RD	0.768	550	550	550	422
	0.768	JCT WITH PERSINGER DR	0.158	100	100	100	16
	0.926	END					
		ROUTE TOTAL	0.926	473	473	473	438

*Permanent Traffic Recorder: West End Badger Loop Rd
East End Badger Loop Rd

Roadlog Route ID	Begin M.P.	Feature	Length (Mi)	2004 AADT	2005 AADT	2006 AADT	2006 VMT
188805		**REPP RD, BADGER LOOP RD-END ROUTE *NORTH POLE***					
	0.000	JCT WITH BADGER LOOP RD	1.798	1,750	2,025	1,750	3,147
	1.798	END					
		ROUTE TOTAL	1.798	1,750	2,025	1,750	3,147
188810		**BRADWAY RD, OLD RICHARDSON HWY-BADGER LOOP RD *NORTH POLE***					
	0.000	JCT WITH OLD RICH HWY (BADGER LOOP RD)	4.103	1,250	1,250	1,250	5,129
	4.103	END					
		ROUTE TOTAL	4.103	1,250	1,250	1,250	5,129
188811		**WOLL RD, DASSEL COURT-END ROUTE *NORTH POLE***					
	0.000	JCT WITH DASSEL COURT	1.464	300	300	300	439
	1.464	END					
		ROUTE TOTAL	1.464	300	300	300	439
188813		**NORDALE RD, BADGER LOOP RD-CHSR *NORTH POLE***					
	0.000	JCT WITH BADGER LOOP RD	0.527	1,950	1,950	1,950	1,028
	0.527	JCT WITH PEEDE RD	1.497	2,550	2,550	2,550	3,817
	* 2.024	JCT WITH FREEMAN RD	1.016	1,643	1,736	1,691	1,718
	3.040	LITTLE CHENA RIVER	2.623	1,750	1,900	1,850	4,853
	5.663	END					
		ROUTE TOTAL	5.663	1,961	2,047	2,016	11,416
188820		**MONTGOMERY RD GATE (FTWW), BADGER LOOP RD-KETCHAM RD *NORTH POLE***					
	0.000	JCT WITH BADGER LOOP RD	0.850	3,700	2,725	3,525	2,996
	0.850	END					
		ROUTE TOTAL	0.850	3,700	2,725	3,525	2,996
188845		**DENNIS RD, BADGER LOOP RD-BRADWAY RD *NORTH POLE***					
	0.000	JCT WITH BADGER LOOP RD	0.611	325	375	325	199
	0.611	JCT WITH HOLMES RD	1.000	1,308	1,177	1,250	1,250
	1.611	JCT WITH BRADWAY RD	0.210			2,125	446
	1.821	END					
		ROUTE TOTAL	1.821	997	954	1,041	1,895
188850		**HOLMES RD, BADGER LOOP RD WEST-BADGER LOOP RD EAST *NORTH POLE***					
	0.000	JCT WITH BADGER LOOP RD	0.668	3,075	3,075	3,075	2,054
	0.668	JCT WITH DENNIS RD	0.997	3,025	3,025	3,025	3,016
	1.665	JCT WITH LAKLOEY DR	1.996	1,875	1,875	1,875	3,743
	3.661	END					
		ROUTE TOTAL	3.661	2,407	2,407	2,407	8,813
188855		**5TH AVE, RICHARDSON HWY-OLD RICH HWY *NORTH POLE***					
	0.000	JCT WITH RICHARDSON HWY	0.702		2,500	2,300	1,615
	0.702	END					
		ROUTE TOTAL	0.702		2,500	2,300	1,615
188860		**HURST RD, MAVENCAMP CIRCLE-PERIDOT ST *NORTH POLE***					
	0.000	JCT WITH MAVENCAMP CIRCLE	3.570	2,800	2,800	2,800	9,996
	3.570	JCT WITH BADGER LOOP RD	0.889	1,150	1,150	1,150	1,022
	4.459	END					
		ROUTE TOTAL	4.459	2,471	2,471	2,471	11,018
188870		**DAWSON RD, ST. NICHOLAS DR - DUNDEE LOOP *NORTH POLE***					
	0.000	JCT WITH ST. NICHOLAS DR	1.493	1,300	1,300	1,300	1,941
	1.493	END					
		ROUTE TOTAL	1.493	1,300	1,300	1,300	1,941
188872		**ST. NICHOLAS DR, DAWSON RD-END ROUTE *NORTH POLE***					
	0.000	JCT WITH DAWSON RD	0.968	1,100	1,075	975	944
	0.968	JCT WITH 5TH AVE	0.750	1,925	1,925	1,675	1,256
	1.718	END					
		ROUTE TOTAL	1.718	1,460	1,446	1,281	2,200
188874		**MISTLETOE DR, LAURANCE RD-DAWSON RD *NORTH POLE***					
	0.000	JCT WITH LAURANCE RD	1.107	725	725	725	803
	1.107	END					
		ROUTE TOTAL	1.107	725	725	725	803
188880		**PERIDOT ST, RICHARDSON HWY-FINELL DR *NORTH POLE***					
	0.000	JCT WITH FINELL DR	1.491	525	525	525	783
	0.192	JCT WITH RICHARDSON HWY	1.299			525	682
	1.491	END					
		ROUTE TOTAL	1.491	525	525	525	783

*Permanent Traffic Recorder: Nordale Rd at Chena Bridge

Roadlog Route ID	Begin M.P.	Feature	Length (Mi)	2004 AADT	2005 AADT	2006 AADT	2006 VMT
189000		**ROZAK RD, OLD RICH HWY-HOMESITE AREA *NORTH POLE***					
	0.000	JCT WITH OLD RICH HWY (BADGER LOOP RD)	0.384	225	200	150	58
	0.384	END					
		ROUTE TOTAL	0.384	225	200	150	58
189048		**PERSINGER DR, PEEDE RD-OLD BADGER LOOP RD *NORTH POLE***					
	0.000	JCT WITH PEEDE RD	0.984	675	675	675	664
	0.984	JCT WITH KEELING RD	1.340	650	650	650	871
	2.324	END					
		ROUTE TOTAL	2.324	661	661	661	1,535
189061		**KEELING RD, PERSINGER DR-END ROUTE *NORTH POLE***					
	0.106	JCT WITH PERSINGER DR	0.394	275	275	275	108
	0.500	END					
		ROUTE TOTAL	0.394	275	275	275	108
189072		**FREEMAN RD, NORDALE RD-DEHMER RD *NORTH POLE***					
	0.000	JCT WITH NORDALE RD	2.032	725	725	725	1,473
	2.032	END					
		ROUTE TOTAL	2.032	725	725	725	1,473
189200		**OLD RICH HWY (BADGER LOOP RD), RICHARDSON HWY-BADGER LOOP RD *NORTH POLE***					
	0.015	JCT WITH RICHARDSON HWY	1.769	700	825	725	1,283
	1.784	JCT WITH DENNIS RD	1.025	2,750	3,050	2,825	2,896
	2.809	END					
		ROUTE TOTAL	2.794	1,452	1,641	1,495	4,178
189500		**3-MILE GATE RD (FTWW), RICHARDSON HWY-MONTGOMERY RD *FAIRBANKS***					
	0.000	JCT WITH RICHARDSON HIGHWAY	1.250	GATE CLOSED			
	1.250	END					
		ROUTE TOTAL	1.250	GATE CLOSED			
190000		**RICHARDSON HWY, MEALS AVE-AIRPORT WAY**					
	* 0.000	JCT WITH MEALS AVE	2.203	4,971	4,790	5,219	11,497
	2.203	JCT WITH MINERAL CREEK LOOP	1.223	5,275	4,650	5,075	6,207
	3.426	JCT WITH VALDEZ AIRPORT RD	3.320	3,000	3,725	3,400	11,288
	6.746	JCT WITH DAYVILLE RD	13.531	1,750	1,375	1,250	16,914
	* 20.277	LOWE RIVER UPPER CROSSING	48.845	461	458	670	32,726
	69.122	LITTLE TONSINA RIVER CAMPGROUND	17.411	700	575	575	10,011
	86.533	JCT WITH EDGERTON HWY/MCCARTHY RD	8.753	850	875	675	5,908
	95.286	JCT WITH OLD EDGERTON HWY	14.504	975	1,025	1,025	14,867
	109.790	JCT WITH OLD RICHARDSON LOOP	7.798	2,075	2,175	1,725	13,452
	* 117.588	JCT WITH GLENN HWY	14.003	999	1,014	987	13,821
	131.591	JCT WITH TOK CUTOFF HWY	18.952	675	600	475	9,002
	150.543	SOURDOUGH CREEK	37.740	525	475	450	16,983
	188.283	JCT WITH DENALI HWY	14.958	650	500	525	7,853
	203.241	JCT WITH FIELDING LAKE RD	24.389	500	550	475	11,585
	227.630	JCT WITH WHITE ALICE/BLACK RAPIDS	36.253	1,125	725	725	26,283
	263.883	JCT WITH FORT GREELY MAIN GATE	4.790	2,125	2,475	2,350	11,257
	268.673	JCT WITH ALASKA HWY	0.420	5,225	3,650	4,200	1,764
	269.093	DELTA FIRE GUARD STATION	1.913	2,850	2,800	2,725	5,213
	271.006	JCT WITH JACK WARREN RD	18.009	1,950	1,875	1,900	34,217
	289.015	SHAW CREEK	18.922	1,475	1,425	1,450	27,437
	307.937	JCT WITH LOST LAKE RD	12.779	1,350	1,425	1,275	16,293
	320.716	JCT WITH SALCHA DR	9.080	2,175	2,175	2,150	19,522
	329.796	JCT WITH BALCH WAY	15.763	3,700	3,400	3,375	53,200
	* 345.559	JCT WITH OLD RICH HWY (EIELSON)	2.262	9,500	9,472	8,951	20,247
	347.821	JCT WITH LAURANCE RD	2.620	11,725	12,475	11,850	31,047
	350.441	JCT WITH BADGER LOOP RD	1.711	11,450	11,475	11,450	19,591
	352.152	JCT WITH OLD RICH HWY (NORTH POLE)	5.855	16,675	16,875	16,750	98,071
	* 358.007	JCT WITH BADGER LOOP RD	3.871	24,090	24,188	23,934	92,649
	361.878	JCT WITH PARKS EB/RICH NB OFF RAMP	1.114	20,025	20,825	20,975	23,366
	362.992	END					
		ROUTE TOTAL	362.992	1,912	1,846	1,824	662,271

*Permanent Traffic Recorder: Richardson Hwy at Valdez
Richardson Hwy at Ernestine (Permanent Counter Awaiting Reconstruction)
Richardson Hwy at Gulkana Airfield
Richardson Hwy at Moose Creek
Richardson Hwy at 3 Mile

Roadlog Route ID	Begin M.P.	Feature	Length (Mi)	2004 AADT	2005 AADT	2006 AADT	2006 VMT
190500		**HAZELET AVE, FERRY WAY-END ROUTE *VALDEZ***					
	0.000	JCT WITH FERRY WAY	0.289	2,250	1,525	1,450	419
	0.289	JCT WITH EGAN DR	0.551	3,600	2,625	2,675	1,474
	0.840	JCT WITH HANAGITA DR	0.047	800	775	750	35
	0.887	END					
		ROUTE TOTAL	0.887	3,012	2,169	2,174	1,928
190501		**FERRY WAY, FERRY TERMINAL-HAZELET AVE *VALDEZ***					
	0.000	JCT WITH FERRY TERMINAL	0.113		625	200	23
	0.113	END					
		ROUTE TOTAL	0.113		625	200	23
190502		**FIDALGO STREET**					
	0.000	BEGIN ROUTE	0.293			744	218
	0.293	END					
		ROUTE TOTAL	0.293			744	218
190505		**HANAGITA ST, MEALS AVE-END ROUTE *VALDEZ***					
	0.000	JCT WITH MEALS AVE	0.757	1,650	1,100	975	738
	0.757	END					
		ROUTE TOTAL	0.757	1,650	1,100	975	738
190510		**MINERAL CREEK DR, HANAGITA ST-END ROUTE *VALDEZ***					
	0.000	JCT WITH HANAGITA ST	0.281	125	125	125	35
	0.281	END					
		ROUTE TOTAL	0.281	125	125	125	35
190515		**MEALS AVE, NORTH HARBOR DR-ROBE RIVER DR *VALDEZ***					
	0.000	JCT WITH NORTH HARBOR DR	0.764	3,000	2,775	2,350	1,795
	0.764	END					
		ROUTE TOTAL	0.764	3,000	2,775	2,350	1,795
190520		**PIONEER DR, RICHARDSON HWY-END ROUTE *VALDEZ***					
	0.000	JCT WITH RICHARDSON HWY	1.144	1,900	1,975	1,825	2,088
	1.144	END					
		ROUTE TOTAL	1.144	1,900	1,975	1,825	2,088
190525		**EGAN DR, FRONT ST-MEALS AVE *VALDEZ***					
	0.000	JCT WITH FRONT ST	1.173	2,175	1,300	1,275	1,496
	1.173	JCT WITH HAZELET AVE	0.312	5,425	4,375	4,300	1,342
	1.485	END					
		ROUTE TOTAL	1.485	2,858	1,946	1,911	2,837
190535		**CHITINA DR, RICHARDSON HWY-NORTH HARBOR DR *VALDEZ***					
	0.000	JCT WITH RICHARDSON HWY	0.179	2,925	2,575	2,575	461
	0.179	END					
		ROUTE TOTAL	0.179	2,925	2,575	2,575	461
190700		**OLD RICH HWY (SOUTH FAIRBANKS), OLD RICH HWY-END ROUTE *FAIRBANKS***					
	0.000	JCT WITH OLD RICH HWY (SOUTH FAIRBANKS)	0.634	5,650	6,075	4,700	2,980
	0.634	JCT WITH EASY ST	0.519	6,225	5,550	6,075	3,153
	1.153	END					
		ROUTE TOTAL	1.153	5,909	5,839	5,319	6,133
190705		**RICHARDSON HWY WB - OLD RICH HWY WYE *FAIRBANKS***					
	0.000	JCT WITH RICHARDSON HWY	0.467	2,625	3,225	2,125	992
	0.467	END					
		ROUTE TOTAL	0.467	2,625	3,225	2,125	992
190706		**OLD RICH HWY (SOUTH FAIRBANKS)-RICHARDSON HWY EB WYE *FAIRBANKS***					
	0.000	JCT WITH RICHARDSON HWY	0.478	2,525	2,650	2,400	1,147
	0.478	END					
		ROUTE TOTAL	0.478	2,525	2,650	2,400	1,147
191000		**VALDEZ AIRPORT RD, RICHARDSON HWY-VALDEZ GLACIER RD *VALDEZ***					
	0.000	JCT WITH RICHARDSON HWY	0.572	2,550	2,625	2,550	1,459
	0.572	JCT WITH SALCHA WAY	0.462	575	600	575	266
	1.034	END					
		ROUTE TOTAL	1.034	1,668	1,720	1,668	1,724
191005		**VALDEZ GLACIER RD, VALDEZ AIRPORT RD-END ROUTE *VALDEZ***					
	0.000	JCT WITH VALDEZ AIRPORT RD	2.520	325	675	375	945
	2.520	END					
		ROUTE TOTAL	2.520	325	675	375	945
191400		**ROBE LAKE RD, RICHARDSON HWY-ROBE LAKE *VALDEZ***					
	0.000	JCT WITH RICHARDSON HWY	0.522	50	50	50	26
	0.522	END					
		ROUTE TOTAL	0.522	50	50	50	26

Roadlog Route ID	Begin M.P.	Feature	Length (Mi)	2004 AADT	2005 AADT	2006 AADT	2006 VMT
191600		**DAYVILLE RD, RICHARDSON HWY-JACKSON POINT *VALDEZ***					
	0.000	JCT WITH RICHARDSON HWY	5.825	1,875	1,600	1,200	6,990
	5.825	END					
		ROUTE TOTAL	5.825	1,875	1,600	1,200	6,990
191900		**MINERAL CREEK LOOP, W-E JCT RICHARDSON HWY *VALDEZ***					
	0.000	JCT WITH RICHARDSON HWY	1.277	600	525	400	511
	1.277	JC WITH VALDEZ AIRPORT RD	0.338	675	500	475	161
	1.615	END					
		ROUTE TOTAL	1.615	616	520	416	671
192200		**BLUEBERRY LAKE RD, RICHARDSON HWY-CAMPGROUND *VALDEZ***					
	0.000	JCT WITH RICHARDSON HWY	0.950	5	5	5	5
	0.950	END					
		ROUTE TOTAL	0.950	5	5	5	5
192500		**WORTHINGTON GLACIER RD, RICHARDSON HWY-END ROUTE *VALDEZ***					
	0.000	JCT WITH RICHARDSON HWY	0.490	525	450	325	159
	0.490	END					
		ROUTE TOTAL	0.490	525	450	325	159
195000		**COPPER CENTER LOOP, S-N JCT OLD RICH HWY *COPPER CENTER***					
	0.000	JCT WITH OLD RICH HWY LOOP (COPPER CENTER)	0.639	300	225	150	96
	0.639	END					
		ROUTE TOTAL	0.639	300	225	150	96
195200		**BRENWICK-CRAIG RD, OLD RICH LOOP-END ROUTE *COPPER CENTER***					
	0.000	JCT WITH OLD RICH HWY LOOP	26.000	375	250	175	4,550
	26.000	END					
		ROUTE TOTAL	26.000	375	250	175	4,550
195225		**SILVER SPRINGS RD, OLD RICH HWY LP-WOLF POINT RD *COPPER CENTER***					
	0.000	JCT WITH OLD RICH HWY LOOP	0.580	225	175	175	102
	0.580	END					
		ROUTE TOTAL	0.580	225	175	175	102
195400		**SCHOOL RD, RICHARDSON HWY-END ROUTE *COPPER CENTER***					
	0.000	JCT WITH RICHARDSON HWY	1.173	25	125	100	117
	1.173	END					
		ROUTE TOTAL	1.173	25	125	100	117
195500		**OLD RICH HWY LOOP, RICHARDSON HWY-RICHARDSON HWY *COPPER CENTER***					
	0.000	JCT WITH RICHARDSON HWY	0.603	500	425	300	181
	0.603	JCT WITH COPPER CENTER LOOP	3.659	525	450	425	1,555
	4.262	JCT WITH SILVER SPRINGS RD	1.395	650	475	500	698
	5.657	END					
		ROUTE TOTAL	5.657	553	454	430	2,433
195600		**TAZLINA TERRACE, RICHARDSON HWY-END ROUTE *COPPER CENTER***					
	0.000	JCT WITH RICHARDSON HWY	0.599	225	200	200	120
	0.599	END					
		ROUTE TOTAL	0.599	225	200	200	120
195700		**COPPERVILLE RD, RICHARDSON HWY-END ROUTE *COPPER CENTER***					
	0.000	JCT WITH RICHARDSON HWY	1.175	375	350	300	353
	1.175	END					
		ROUTE TOTAL	1.175	375	350	300	353
197400		**ONE MILE PIT RD, RICHARDSON HWY-END ROUTE *PAXSON***					
	0.000	JCT WITH RICHARDSON HWY	1.000	50	50	50	50
	1.000	END					
		ROUTE TOTAL	1.000	50	50	50	50
197500		**FIELDING LAKE RD, RICHARDSON HWY-FIELDING LAKE**					
	0.000	JCT WITH RICHARDSON HWY	1.790	25	25	25	45
	1.790	END					
		ROUTE TOTAL	1.790	25	25	25	45

Roadlog Route ID	Begin M.P.	Feature	Length (Mi)	2004 AADT	2005 AADT	2006 AADT	2006 VMT
198000		**EDGERTON HWY/MCCARTHY RD, RICHARDSON HWY-MCCARTHY**					
	0.000	JCT WITH RICHARDSON HWY	7.252	300	275	275	1,994
	7.252	JCT WITH OLD EDGERTON LOOP RD	26.068	375	325	350	9,124
	33.320	JCT WITH COPPER RIVER SPUR	1.650	200	200	125	206
	34.970	COPPER RIVER REST AREA	25.292	75	50	75	1,897
	60.262	CHOKOSNA RIVER	32.354	75	50	75	2,427
	92.616	END					
		ROUTE TOTAL	92.616	179	148	169	15,648
198030		**KENNICOTT RD, EDGERTON/ MCCARTHY RD-KENNICOTT *MCCARTHY***					
	0.000	JCT WITH EDGERTON HWY/MCCARTHY RD	6.000	10	10	10	60
	6.000	END					
		ROUTE TOTAL	6.000	10	10	10	60
198035		**DAN CREEK RD, MCCARTHY-DAN CREEK CAMP *MCCARTHY***					
	0.000	MCCARTHY	20.000	5	5	5	100
	20.000	END					
		ROUTE TOTAL	20.000	5	5	5	100
198036		**CHITITU RD, DAN CREEK RD-NIZINA *MCCARTHY***					
	0.000	JCT WITH DAN CREEK RD	6.500	5	5	5	33
	6.500	END					
		ROUTE TOTAL	6.500	5	5	5	33
198500		**OLD EDGERTON LOOP RD, RICHARDSON HWY-EDGERTON HWY/MCCARTHY RD *MCCARTHY***					
	0.000	JCT WITH RICHARDSON HWY	11.862	50	25	25	297
	11.862	END					
		ROUTE TOTAL	11.862	50	25	25	297
205000		**SHUNGNAK AIRPORT RD, SHUNGNAK-AIRPORT**					
	0.000	BEGIN	0.930	25	25	25	23
	0.930	END					
		ROUTE TOTAL	0.930	25	25	25	23
207000		**STEVENS VILLAGE STREETS, STEVENS VILLAGE ST SYSTEM**					
	0.000	BEGIN	0.620	50	25	25	16
	0.620	END					
		ROUTE TOTAL	0.620	50	25	25	16
208000		**BEAVER VILLAGE STREETS, BEAVER VILLAGE STREET SYSTEM**					
	0.000	BEGIN	0.360	75	25	25	9
	0.360	END					
		ROUTE TOTAL	0.360	75	25	25	9
209000		**BIRCH CREEK AIRPORT RD, BIRCH CREEK VILLAGE-AIRPORT**					
	0.000	BEGIN	0.420	25	25	25	11
	0.420	END					
		ROUTE TOTAL	0.420	25	25	25	11
210000		**COPPER RIVER HWY, CORDOVA TERMINAL-RICHARDSON HWY**					
	0.000	CORDOVA DOCK	0.449	700	700	700	314
	0.449	JCT WITH RAILROAD AVE	0.400	1,400	1,400	1,400	560
	0.849	JCT WITH COUNCIL AVE	0.317	4,825	4,825	4,825	1,530
	1.166	JCT WITH 2ND ST	0.210	4,900	4,900	4,900	1,029
	1.376	JCT WITH POINT WHITSHED RD	0.417	1,725	1,725	1,725	719
	1.793	JCT WITH LE FEVRE ST	3.878	1,600	1,600	1,600	6,205
	5.671	EYAK RIVER	8.024	1,300	1,300	1,300	10,431
	13.695	JCT WITH SHERIDAN GLACIER RD	0.624	200	200	200	125
	14.319		35.139	125	125	125	4,392
	49.458	END					
		ROUTE TOTAL	49.458	512	512	512	25,305
210100		**RAILROAD AVE, COPPER RIVER HWY-END ROUTE *CORDOVA***					
	0.000	JCT WITH COPPER RIVER HWY	0.700	2,300	2,300	2,300	1,610
	0.700	END					
		ROUTE TOTAL	0.700	2,300	2,300	2,300	1,610
210110		**BREAKWATER AVE, RAILROAD AVE-END ROUTE *CORDOVA***					
	0.000	JCT WITH RAILROAD AVE	0.218		2,300	2,300	501
	0.218	END					
		ROUTE TOTAL	0.218		2,300	2,300	501

Roadlog Route ID	Begin M.P.	Feature	Length (Mi)	2004 AADT	2005 AADT	2006 AADT	2006 VMT
210120		**COUNCIL AVE *CORDOVA***					
	0.000	BEGIN	0.188		4,900	4,900	921
	0.188	END					
		ROUTE TOTAL	0.188		4,900	4,900	921
210122		**COUNCIL AVENUE (FOURTH STREET) *CORDOVA***					
	0.000	BEGIN	0.142			4,900	696
	0.142	END					
		ROUTE TOTAL	0.142			4,900	696
210500		**CANNERY RD/ORCA INLET, COPPER RIVER HWY-END ROUTE *CORDOVA***					
	0.000	JCT WITH COPPER RIVER HWY	2.146	450	450	450	966
	2.146	END					
		ROUTE TOTAL	2.146	450	450	450	966
210900		**EYAK LAKE RD, SECOND ST-END ROUTE *CORDOVA***					
	0.000	JCT WITH SECOND ST	1.725	2,225	2,225	2,250	3,881
	1.725	EYAK LAKE SKATERS CABIN	5.029	500	500	500	2,515
	6.754	END					
		ROUTE TOTAL	6.754	941	941	947	6,396
210905		**BROWNING AVE, COPPER RIVER HWY-FIFTH ST *CORDOVA***					
	0.000	JCT WITH COPPER RIVER HWY	0.207		1,800	1,800	373
	0.207	END					
		ROUTE TOTAL	0.207		1,800	1,800	373
210910		**SECOND ST, COPPER RIVER HWY-DAVIS AVE *CORDOVA***					
	0.000	JCT WITH COPPER RIVER HWY	0.363	725	725	725	263
	0.363	END					
		ROUTE TOTAL	0.363	725	725	725	263
210915		**CHASE AVE, COPPER RIVER HWY-EYAK LAKE RD *CORDOVA***					
	0.000	JCT WITH COPPER RIVER HWY	0.497	1,500	1,500	1,500	746
	0.497	END					
		ROUTE TOTAL	0.497	1,500	1,500	1,500	746
211400		**POINT WHITSHED RD, COPPER RIVER HWY-END ROUTE *CORDOVA***					
	0.000	JCT WITH COPPER RIVER HWY	0.955	1,225	1,225	1,225	1,170
	0.955	JCT WITH WHISKEY RIDGE RD	4.975	725	725	725	3,607
	5.930	END					
		ROUTE TOTAL	5.930	806	806	806	4,777
211500		**FIVE MILE CUTOFF, COPPER RIVER HWY-COPPER RIVER HWY *CORDOVA***					
	0.000	JCT WITH COPPER RIVER HWY	0.505	75	75	75	38
	0.505	END					
		ROUTE TOTAL	0.505	75	75	75	38
212000		**SHERIDAN GLACIER RD, COPPER RIVER HWY-END ROUTE *CORDOVA***					
	0.000	JCT WITH COPPER RIVER HIGHWAY	3.810	100	100	100	381
	3.810	END					
		ROUTE TOTAL	3.810	100	100	100	381
215000		**COPPER RIVER SPUR, COPPER RIVER HWY-EDGERTON HWY *COPPER CENTER***					
	0.000	JCT WITH COPPER RIVER HWY	8.000		75	75	600
	8.000	END					
		ROUTE TOTAL	8.000		75	75	600
220000		**THIRD AVE, RURIK WAY-SECOND AVE *KOTZEBUE***					
	0.000	JCT WITH RURIK WAY	1.076	3,325	3,325	3,325	3,578
	1.076	END					
		ROUTE TOTAL	1.076	3,325	3,325	3,325	3,578
220015		**LAGOON ST, SHORE AVE-END ROUTE *KOTZEBUE***					
	0.000	SHORE AVE	0.422		1,525	1,525	644
	0.422	END					
		ROUTE TOTAL	0.422		1,525	1,525	644
220070		**EIGHTH AVE *KOTZEBUE***					
	0.000	BEGIN	0.265		175	175	46
	0.265	END					
		ROUTE TOTAL	0.265		175	175	46

Roadlog Route ID	Begin M.P.	Feature	Length (Mi)	2004 AADT	2005 AADT	2006 AADT	2006 VMT
220090		**TED STEVENS WAY, FIFTH AVE-END ROUTE *KOTZEBUE***					
	0.216	FIFTH AVE	1.264		425	425	537
	1.480	END					
		ROUTE TOTAL	1.264		425	425	537
222100		**NEW POINT HOPE RD**					
	0.000	BEGIN	2.500	50	50	50	125
	2.500	END					
		ROUTE TOTAL	2.500	50	50	50	125
223000		**NOATAK CITY STREETS, NOATAK-END ROUTE**					
	0.000	BEGIN	1.200	50	50	50	60
	1.200	END					
		ROUTE TOTAL	1.200	50	50	50	60
225000		**DEERING RD, MINING AREA-DEERING**					
	0.000	BEGIN	24.650	25	25	25	616
	24.650	JCT WITH DEERING AIRPORT RD	1.050	10	10	10	11
	25.700	END					
		ROUTE TOTAL	25.700	24	24	24	627
225060		**DEERING AIRPORT RD, DEERING RD-AIRPORT**					
	0.000	JCT WITH DEERING RD	0.200	25	25	25	5
	0.200	END					
		ROUTE TOTAL	0.200	25	25	25	5
228000		**RED DOG MINE RD, RED DOG MINE-END ROUTE**					
	0.000	RED DOG MINE	55.000	50	50	50	2,750
	55.000	END					
		ROUTE TOTAL	55.000	50	50	50	2,750
230000		**TOK CUTOFF HWY, RICHARDSON HWY-ALASKA HWY**					
	0.000	JCT WITH RICHARDSON HWY	2.630	625	600	675	1,775
	2.630	POST OFFICE ENTRANCE 1	14.926	450	425	525	7,836
	17.556	TULSONA CREEK	41.393	450	375	450	18,627
	58.949	JCT WITH NABESNA RD	20.938	425	375	475	9,946
	79.887	JCT WITH MENTASTA SPUR RD	16.440	400	350	375	6,165
	96.327	JCT WITH OLD TOK CUTOFF	25.185	1,050	350	375	9,444
	* 121.512	TOK HIGHWAY MAINTENANCE STATION	0.865	1,051	981	346	299
	122.377	END					
		ROUTE TOTAL	122.377	570	382	442	54,092
237000		**NABESNA RD, TOK CUTOFF HWY-NABESNA *NABESNA***					
	0.000	JCT WITH TOK CUTOFF HWY	1.489	175	75	75	112
	1.489	SLANA RIVER	39.607	25	10	15	594
	41.096	END					
		ROUTE TOTAL	41.096	30	12	17	706
237500		**MENTASTA SPUR RD, TOK CUTOFF HWY-MENTASTA *MENTASTA***					
	0.000	JCT WITH TOK CUTOFF HWY	7.146	50	50	75	536
	7.146	END					
		ROUTE TOTAL	7.146	50	50	75	536
238000		**OLD TOK CUTOFF, TOK CUTOFF HWY-ELIZABETH CREEK**					
	0.000	JCT WITH TOK CUTOFF HWY	1.930	5	10	15	29
	1.930	END					
		ROUTE TOTAL	1.930	5	10	15	29
250000		**TAYLOR HWY, ALASKA HWY-EAGLE CITY**					
	0.000	JCT WITH ALASKA HWY	72.841	175	175	150	10,926
	72.841	HIGHWAY MAINTENANCE STATION	20.432	125	150	100	2,043
	93.273	JCT WITH TOP OF THE WORLD HWY	64.483	100	75	75	4,836
	157.756	END					
		ROUTE TOTAL	157.756	138	131	113	17,806
252500		**TOP OF THE WORLD HWY, TAYLOR HWY-AK/CANADA BORDER**					
	0.000	JCT WITH TAYLOR HWY	0.183	100	100	50	9
	0.183	JCT WITH TOP OF THE WORLD HWY WYE	13.360	100	150	75	1,002
	13.543	END					
		ROUTE TOTAL	13.543	100	149	75	1,011

*Permanent Traffic Recorder: Tok Cutoff at Tok Junction

Roadlog Route ID	Begin M.P.	Feature	Length (Mi)	2004 AADT	2005 AADT	2006 AADT	2006 VMT
252600		**TOP OF THE WORLD HWY WYE, TAYLOR HWY-TOP OF THE WORLD HWY**					
	0.000	JCT WITH TAYLOR HWY	0.127	5	5	5	1
	0.127	END					
		ROUTE TOTAL	0.127	5	5	5	1
255100		**SALMON / WILLOW / SPRUCE ST, MISSION RD-END ROUTE**					
	0.000	JCT WITH MISSION RD	0.370	5	5	5	2
	0.370	END					
		ROUTE TOTAL	0.370	5	5	5	2
255505		**1ST AVENUE *EAGLE***					
	0.141	JCT WITH AMUNDESEN STREET	0.246			140	34
	0.387	END					
		ROUTE TOTAL	0.246			140	34
255510		**AMUNDESEN STREET *EAGLE***					
	0.000	JCT WITH AMUNDESEN STREET	0.546			140	76
	0.546	END					
		ROUTE TOTAL	0.546			140	76
255600		**MISSION RD, LOWER WASHINGTON AVE-END ROUTE *EAGLE***					
	0.000	JCT WITH LOWER WASHINGTON AVENUE	2.788	10	10	10	28
	2.788	END					
		ROUTE TOTAL	2.788	10	10	10	28
256000		**WOODLOT RD, ARCTIC VILLAGE-WOODLOT**					
	0.000	JCT WITH ARCTIC VILLAGE	5.000	5	5	10	50
	5.000	END					
		ROUTE TOTAL	5.000	5	5	10	50
273000		**WISEMAN/HAMMOND RIVER RD, NORTH SLOPE RD-HAMMOND RIVER MINE**					
	0.000	JCT WITH NORTH SLOPE RD	12.500	5	5	5	63
	12.500	END					
		ROUTE TOTAL	12.500	5	5	5	63
273010		**WISEMAN/NOLAN RD, WISEMAN/HAMMOND RIVER RD-END ROUTE**					
	0.000	JCT WITH WISEMAN/HAMMOND RIVER RD	5.500	5	5	5	28
	5.500	END					
		ROUTE TOTAL	5.500	5	5	5	28

For additional copies or information contact or write:

DOTPF/Traffic Data
Attn: Margaret L. Carpenter
2301 Peger Road
Fairbanks, Alaska 99709

Phone (907) 451-2252