Northern Region

State of Alaska Department of Transportation and Public Facilities



Annual Traffic Volume Report

2009 2010 2011

STATE OF ALASKA
Sean Parnell, Governor

DEPARTMENT OF TRANSPORTATION AND PUBLIC FACILITIES
Marc A. Luiken
Commissioner

DEPARTMENT OF TRANSPORTATION AND PUBLIC FACILITIES
Northern Region
Steve Titus, P.E.
Regional Director

Prepared by
DEPARTMENT OF TRANSPORTATION AND PUBLIC FACILITIES
NORTHERN REGION
PLANNING AND SUPPORT SERVICES

Ethan Birkholz
Chief of Planning and Support Services

Data Preparation by

Northern Region Traffic Data Section
Jennifer Eason
Scott Vockeroth
Randi Motsko
Caleb Ives
Brandon Irvine
Derrek Helgeson

NORTHERN REGION

ANNUAL TRAFFIC VOLUME REPORT

Volume I
2012

Prepared by

State of Alaska

Department of Transportation and Public Facilities

Northern Region

Planning and Support Services

In cooperation with

U.S. Department of Transportation

Federal Highway Administration

TABLE OF CONTENTS

PART I	**Introduction**
	Definitions and Terms
PART II	**State Route Index for Northern Region**
	Road Listings by Route Description
PART III	**Fixed Recorder Index**
	Historic Screenlines
	Permanent Traffic Recorder Summaries
PART IV	**Vehicle Classification Summary**
PART V	**Vehicle Miles Tables**

PART I

INTRODUCTION

Introduction

The Northern Region Highway Traffic Data and Forecasting section within the Department of Transportation and Public Facilities compiles the region's Annual Traffic Volume Report. Engineers, planners, administrators, local governments, and the public use the information within this report for work that requires information related to urban planning, construction of new roads, forecasting traffic patterns, and determining possible economic development areas.

The Northern Region encompasses a geographic area of approximately 394,000 square miles (252 million acres) an area greater than California, Nevada, and Arizona combined. This area stretches from Barrow to Cantwell and Nome to Valdez and includes approximately 65% of Alaska's land area, 25% of the state's population and 60% of State maintained highways. Northern Region maintains and operates approximately 3,500 miles of roads of which 48% are paved, 52% are unpaved, and 70% are on the National Highway System.

Traffic volume data is collected throughout the entire year at approximately 32 permanent traffic recorder (PTR) sites. These PTR sites are used to expand seasonal volume pneumatic tube or hose counts, which are referred to as coverage counts. Coverage counts are placed throughout the region during the months of May, June, July, August and the first part of September if the weather permits.

Because summer traffic is generally much higher than other times of the year, the counts are adjusted for weekday and seasonal variations by using one or more associated PTR's to obtain an estimated Annual Average Daily Traffic (AADT). The calculated AADT then represents the traffic on the specific traffic link on which the count was taken.

Traffic classification data is collected throughout the entire year at 12 automated vehicle classifiers (AVC) sites. These AVC sites classify vehicles by type, based on the axle arrangement, number of trailers and other vehicle characteristics. Classification counts are also collected using seasonal classification pneumatic-tubes (hose) counts that are placed throughout the region during the months of May, June, July, August and the first part of September if the weather permits.

Northern Region also has two Weigh-In-Motion (WIM) sites. These WIM sites classify all vehicles by the same criteria as the vehicle classification counts, but include the added dimension of axle weights for all commercial size vehicles. WIM data collected at these two sites is not included in this report, but can be obtained by contacting DOT&PF Headquarters Planning Section.

This report provides a summary of all permanent, coverage and classification data collected throughout the Northern Region from calendar years 2009 through 2011.

DEFINITIONS AND TERMS

Definitions and Terms

Annual Average Daily Traffic (AADT): The estimated number of vehicles traveling over a given road segment during one 24 hour day. In practice, AADT is usually obtained from a sample (coverage count) adjusted for seasonality.

Automatic Polling: A method of obtaining data from automatic counters by telephone from a central computer location with automatic dialing equipment. Automatic counters in the field must have microprocessor memory and telephone connection.

Automatic Vehicle Classifier (AVC): Traffic counting equipment which automatically counts and classifies vehicles passing over its detectors, providing a record of types of vehicles and volumes by specific time intervals.

Axle-Body Combination: A vehicle description based on the configuration of axles, leading and trailing units, and tractor body.

Axle Correction Factor: The proportion by which a volume count based on axles (e.g., from pneumatic tube detectors) is multiplied to obtain an estimate of the number of actual vehicles. The ratio is 1.0 or less, and is derived from vehicle class counts.

Collector: A road classification applicable to roads servicing a mixture of local access and through traffic, for which the volume, average speed, and trip length of vehicles using the road are usually lower than for principal or minor arterials, but higher than for local roads.

Coverage Count: An hourly (sometimes directional) total traffic volume collected for a three to seven day period on a cycle of one to three years. Counts are generally done with a portable automatic traffic counter using pneumatic-tubes (hoses) or inductive loops in the road. Locations of counts remain the same from one rotation year to the next.

Functional Classification: The process by which streets and highways are grouped into classes, or systems, according to the character of service they are intended to provide.

Highway Performance Monitoring System (HPMS): The data reporting system developed by the Federal Highway Administration (FHWA) for standardized road inventory, physical condition, and traffic use monitoring by all states.

Interstate Highway: A highway within the principal arterial category that is also designated as part of the Federal Interstate Highway System.

Link: A section of a road for which traffic data is reported. Link termini are located so that the traffic volume is roughly constant on a link.

Link Volume: The average number of vehicles passing over a traffic link in a 24-hour period of time. This is equivalent to the Annual Average Daily Traffic.

Local Roads: Any road (regardless of ownership) that is not classified as any higher type of arterial or collector. Serve primarily to provide access to adjacent land, provide service to travel over relatively short distances as compared to collectors or other higher systems. Local roads will, of course, constitute the rural mileage not classified as part of the principal arterial, minor arterial, or collector systems.

Major Arterial: A road serving mostly through movements, but with shorter trip lengths and at lower speeds than principal arterials.

Major Collector Roads: Major Collectors provide service to any county seat not on an arterial route, to the larger towns not directly served by the higher systems, and to other traffic generators of equivalent intra-county importance, such as consolidated schools, shipping points, county parks, important mining and agricultural areas, etc. Major Collectors link these places with nearby larger towns or cities, or with routes of higher classification and serve the more important intra-county travel corridors.

Minor Collector Roads: Minor Collectors are spaced at intervals, consistent with population density, to collect traffic from local roads and bring all developed areas within a reasonable distance of a collector road, provide service to the remaining smaller communities, and link the locally important traffic generators with their rural hinterland.

Monthly Average Daily Traffic (MADT): The estimated average daily traffic volume for a specific month at a given location.

Permanent Count: Hourly, directional or non-direction total traffic volumes collected year-round with Permanent Traffic Recorders (PTR)'s at established locations. These counts are used to adjust coverage counts for seasonal variations to yield AADT's.

Permanent Detector: A vehicle detector that is permanently installed in a roadway, as compared to a portable detector. The most common permanent detector equipment employs an inductive loop that senses a vehicle's presence as a change in the electrical characteristics of the loop. Piezo electric cables are used in conjunction with inductive loops to detect and sometimes weigh vehicle axles to determine a vehicle's type (classification) and sometimes weight.

Permanent Traffic Recorder (PTR): Traffic volume counting equipment that automatically counts vehicles passing over detectors, providing a record of those volumes by specific time intervals.

Pneumatic-Tube (Hose) Detector / Counter: A vehicle-detection device / counter consisting of a pneumatic rubber tube placed across a roadway, and which detects vehicles by sensing air pressure pulses from the vehicle axles passing over the tube.

Portable Counter: An automatic traffic counting machine which is moved from location to location where needed, rather than permanently installed in one location.

Principal Arterial: A Street or highway connecting major population centers with high traffic volumes, long average trip lengths, and very little local travel service.

Rural Collector Roads: A rural collector routes generally serve travel of primarily intra-county / borough rather than statewide importance and constitute those routes on which (regardless of traffic volume) predominant travel distances are shorter than on arterial routes. Consequently, more moderate speeds may be typical, on the average.

Sampling Plan: A plan for collecting a sample from a larger population (e.g. traffic counting at a few locations to estimate traffic at all location).

Seasonally Adjusted Count: A traffic volume count that has been adjusted to an annual estimate from a raw count. The adjustment is based on the estimated relationship between volumes for the period counted and the annual average at one or more PTR's.

Vehicle Classification Count: A volume count that classifies vehicles by type (trucks, trailers, buses, recreational vehicle, automobiles, motorcycles, etc.) based on axle arrangement. Data may be collected manually or using specially designed automatic counters.

Vehicle Miles of Travel (VMT): For any given traffic link or combination of links, the sum of miles traveled by all vehicles; usually calculated as the sum of the products of each link length and annual average daily traffic (AADT) for that link.
VMT = (Link Length) X (Link AADT)

PART II

State Route Index for Northern Region

Road Listings by Route Description

Road Listing By Route Description

The road listing is a cross-reference guide to match common road names to the Coordinated Data System (CDS) route number. The CDS route number is a data base reference number. The CDS route number is primarily assigned to a single road but it may contain several roads or parts of roads. Conversely, a single road may be divided into multiple CDS routes. Each year route numbers may be added, changed or divided into separate routes. The mileage listed for the route or road named in the index may represent only a portion of that road's total length. Also, road lengths represent only the portion of road on which traffic data is collected.

The purpose of this section of the report is to serve as an index to the AADT listing in the Vehicle Miles Table section. The index is listed alphabetically by Route Description (common road name); following across the page is the Route Name (actual CDS route number), the Mile Points (length of the road or length of the section of the road), and the termini description (written description of beginning of route to end of route).

To look up the AADT of a road you will need to find the route name, which is numerical. To get the number, look up the name of the street/road in question; follow across the page to get the route name/number. Once the 6-digit number is obtained go to the Vehicle Miles Table shown in the report. The Vehicle Miles Table is listed by route name/number in numerical ascending order. Locate the 6 digit route name/number and there will be the street in question with the accompanying AADT's for 2009, 2010, and 2011.

ALASKA DEPARTMENT OF TRANSPORTATION AND PUBLIC FACILITIES
ROUTES BY DESCRIPTION- CDS ROUTE NUMBERS AS OF 31 MARCH 2012
NORTHERN REGION

Description	CDS Route	Beg Mipt	Beg Feature	End Mipt	End Feature
1 MILE PIT ROAD	197400	0.000	RICHARDSON HIGHWAY	1.000	ROAD ENDING
10TH AVENUE (STEESE EXPRESSWAY) * FAIRBANKS	150010	0.000	STEESE EXPRESSWAY/HIGHWAY	0.760	ROAD ENDING
10TH AVENUE (W OF COWLES) * FAIRBANKS	150010S1	0.000	WEST COWLES * FAIRBANKS	0.410	ROAD ENDING
10TH STREET * NENANA	174562	0.000	TOTCHAKET ROAD * NENANA	0.481	TOWER ACCESS ROAD * NENANA
11TH AVENUE * FAIRBANKS	150013	0.000	ROAD BEGINNING	0.420	BARNETTE STREET (ARPT WY) * FAIRBANKS
12TH AVENUE * FAIRBANKS	150015	0.000	ROAD BEGINNING	0.320	ROAD ENDING
15TH AVE (CUSHMAN/EIELSON) * FAIRBANKS	176292	0.000	CUSHMAN STREET * FAIRBANKS	0.200	EIELSON STREET * FAIRBANKS
15TH AVENUE * FAIRBANKS	176290	0.000	ROAD BEGINNING	0.400	CUSHMAN STREET * FAIRBANKS
17TH AVENUE * FAIRBANKS	176305	0.000	ROAD BEGINNING	0.710	CUSHMAN STREET * FAIRBANKS
19TH AVENUE * FAIRBANKS	176303	0.000	LATHROP STREET * FAIRBANKS	0.160	ROAD ENDING
1ST AVENUE * EAGLE	255505	0.000	ROAD BEGINNING	0.387	WASHINGTON AVENUE LOWER * EAGLE
1ST AVENUE * FAIRBANKS	176420	0.000	ROAD BEGINNING	1.130	2ND AVENUE (WILBUR) * FAIRBANKS
1ST AVENUE * TANANA	169502	0.000	HOSPITAL STREET * TANANA	0.150	GARDEN STREET * TANANA
1ST AVENUE * TOK	182040	0.000	4TH STREET WEST * TOK	0.541	2ND STREET EAST LOWER * TOK
1ST ST/AIRPORT ACCESS ROAD * KIVALINA	223450	0.000	ROAD BEGINNING	0.500	LANDFILL ACCESS ROAD * KIVALINA
1ST STREET * NUIQSUT	154700	0.000	PAUSANNA STREET * NUIQSUT	0.210	ANAKTUVUK STREET * NUIQSUT
1ST STREET EAST * NORTHWAY	180840	0.000	NORTHWAY ROAD * NORTHWAY	0.083	ROAD ENDING
1ST STREET EAST * TOK	181840	0.000	SLANA AVENUE * TOK	1.026	RED FOX DRIVE * TOK
1ST STREET WEST * TOK	181860	0.000	SLANA AVENUE * TOK	0.792	ROAD ENDING
20TH AVENUE * FAIRBANKS	176040	0.000	GILLAM WAY (NO OF 22ND) * FAIRBANKS	0.470	LATHROP STREET * FAIRBANKS
21ST AVENUE (CUSHMAN) * FAIRBANKS	176035S1	0.000	CUSHMAN STREET * FAIRBANKS	0.230	ROAD ENDING
21ST AVENUE (TURNER) * FAIRBANKS	176035	0.000	TURNER STREET SOUTH * FAIRBANKS	0.600	LATHROP STREET * FAIRBANKS
22ND AVENUE * FAIRBANKS	176030	0.000	CUSHMAN STREET * FAIRBANKS	0.880	LATHROP STREET * FAIRBANKS
23RD AVENUE * FAIRBANKS	176310	0.000	CUSHMAN STREET * FAIRBANKS	0.897	DAVIS ROAD * FAIRBANKS
24TH AVENUE * FAIRBANKS	176210	0.000	CUSHMAN STREET * FAIRBANKS	0.990	LATHROP STREET * FAIRBANKS
27TH AVENUE * FAIRBANKS	175970	0.000	CUSHMAN STREET * FAIRBANKS	1.000	LATHROP STREET * FAIRBANKS
28 MILE POND ROAD * SALCHA	187726	0.000	RICHARDSON HIGHWAY	0.118	ROAD ENDING
28TH AVENUE * FAIRBANKS	176020	0.000	CUSHMAN SB - PARKS WB RAMP	0.850	PARKS HIGHWAY
2ND AVENUE (WILBUR) * FAIRBANKS	176418	0.000	1ST AVENUE * FAIRBANKS	0.886	MOORE STREET * FAIRBANKS
2ND AVENUE * EAGLE	255515	0.000	CHAMBERLIN STREET * EAGLE	0.150	JEFFERSON STREET * EAGLE
2ND AVENUE * FAIRBANKS	150025	0.000	ROAD BEGINNING	1.140	ROAD ENDING
2ND AVENUE * RAMPART	153057	0.000	ROAD BEGINNING	0.768	MINOOK CREEK ROAD * RAMPART
2ND AVENUE EAST * TOK	182050	0.000	CENTER STREET * TOK	0.434	5TH STREET EAST * TOK
2ND AVENUE WEST * TOK	181802	0.000	4TH STREET WEST * TOK	0.092	3RD STREET WEST * TOK
2ND STREET EAST * NORTHWAY	180830	0.000	ROAD BEGINNING	0.143	NORTHWAY ROAD * NORTHWAY
2ND STREET EAST LOWER * TOK	181807	0.000	ALASKA HIGHWAY	0.138	1ST AVENUE * TOK
2ND STREET EAST UPPER * TOK	181805	0.000	2ND AVENUE EAST * TOK	0.146	3RD AVENUE * TOK
2ND STREET WEST * TOK	181870	0.000	ALASKA HIGHWAY	0.136	1ST AVENUE * TOK
30TH AVENUE * FAIRBANKS	175980	0.000	PEGER ROAD * FAIRBANKS	1.990	CUSHMAN STREET * FAIRBANKS
3RD AVE/AIRPORT ROAD * FORT YUKON	169654	0.000	ROAD BEGINNING	0.420	ROAD ENDING
3RD AVENUE * EAGLE	255525	0.000	CAMPGROUND ROAD * EAGLE	0.459	WASHINGTON AVENUE LOWER * EAGLE
3RD AVENUE * FAIRBANKS	150030	0.000	ROAD BEGINNING	1.250	ROAD ENDING
3RD AVENUE * KOYUK	166150	0.000	BIRCH STREET * KOYUK	0.055	COTTONWOOD STREET * KOYUK
3RD AVENUE * NUIQSUT	154701	0.000	NIGIIQ STREET * NUIQSUT	0.110	PAUSANNA STREET * NUIQSUT
3RD AVENUE * RAMPART	153052	0.000	2ND AVENUE * RAMPART	0.160	F STREET * RAMPART

ALASKA DEPARTMENT OF TRANSPORTATION AND PUBLIC FACILITIES
ROUTES BY DESCRIPTION- CDS ROUTE NUMBERS AS OF 31 MARCH 2012
NORTHERN REGION

Description	CDS Route	Beg Mipt	Beg Feature	End Mipt	End Feature
3RD AVENUE * TOK	182030	0.000	MOOSEHORN ROAD * TOK	0.957	5TH STREET EAST * TOK
3RD STREET * FAIRBANKS	150040	0.000	OLD STEESE @ FAIRBANKS * FAIRBANKS	0.413	HAMILTON AVENUE * FAIRBANKS
3RD STREET EAST * NORTHWAY	180820	0.000	NORTHWAY ROAD * NORTHWAY	0.082	ROAD ENDING
3RD STREET WEST * TOK	181804	0.000	1ST AVENUE * TOK	0.067	2ND AVENUE WEST * TOK
3RD STREET/AIRPORT ROAD * TANANA	169506	0.000	ROAD BEGINNING	0.500	HOSPITAL STREET * TANANA
4 MILE CREEK ROAD * NABESNA	237010	0.000	NABESNA ROAD	1.012	ROAD ENDING
4TH AVE/AIRPORT ROAD * KOYUK	166155	0.000	COTTONWOOD STREET * KOYUK	0.530	ROAD ENDING
4TH AVENUE * FAIRBANKS	150050	0.000	ROAD BEGINNING	0.600	ROAD ENDING
4TH AVENUE * KOYUK	166152	0.000	LANDFILL AND SEWAGE LAGOON ACCESS ROAD	0.080	4TH AVE/AIRPORT
4TH AVENUE LOWER * EAGLE	255537	0.000	WASHINGTON AVENUE UPPER * EAGLE	0.151	ROAD ENDING
4TH AVENUE UPPER * EAGLE	255535	0.000	CAMPGROUND ROAD * EAGLE	0.213	AMUNDESEN STREET * EAGLE
4TH STREET * EMMONAK	97201	0.000	YUKON WAY * EMMONAK	0.069	DELTA STREET * EMMONAK
4TH STREET EAST * TOK	181820	0.000	ALASKA HIGHWAY	0.211	2ND AVENUE EAST * TOK
4TH STREET WEST * TOK	181890	0.000	ALASKA HIGHWAY	0.275	3RD AVENUE * TOK
5TH AVENUE (E OF OLD RICH) * NORTH POLE	188855	0.000	RICHARDSON HIGHWAY	0.702	OLD RICH @ NORTH POLE
5TH AVENUE (W OF OLD RICH) * NORTH POLE	188227	0.000	OLD RICH @ NORTH POLE	0.138	ROAD ENDING
5TH AVENUE * EAGLE	255545	0.000	CHAMBERLIN STREET * EAGLE	0.047	BERRY STREET * EAGLE
5TH AVENUE * FAIRBANKS	150055	0.000	ROAD BEGINNING	0.600	ROAD ENDING
5TH AVENUE * RAMPART	153056	0.000	3RD AVENUE * RAMPART	0.224	D STREET * RAMPART
5TH STREET * KALTAG	159305	0.000	ROAD BEGINNING	0.737	ROAD ENDING
5TH STREET EAST * TOK	181915	0.000	ALASKA HIGHWAY	1.142	RED FOX DRIVE * TOK
5TH STREET/FRONT STREET * SHUGNAK	205003	0.000	BACK STREET * SHUGNAK	0.351	ROAD ENDING
6TH AVENUE (HALL) * FAIRBANKS	150065S1	0.000	HALL STREET * FAIRBANKS	0.290	CUSHMAN STREET * FAIRBANKS
6TH AVENUE (LATHROP) * FAIRBANKS	150065	0.000	BARNETTE STREET (ARPT WY) * FAIRBANKS	0.380	LATHROP STREET
6TH AVENUE * EAGLE	255555	0.000	7TH AVENUE * EAGLE	0.168	WASHINGTON AVENUE UPPER * EAGLE
6TH AVENUE * TOK	181816	0.000	1ST STREET WEST * TOK	0.142	1ST STREET EAST * TOK
7 MILE LAKE ACCESS ROAD	141000	0.000	DENALI HIGHWAY	0.730	ROAD ENDING
7 MILE ROAD * POINT HOPE	154801	0.000	KANUQ STREET * POINT HOPE	5.968	ROAD ENDING
7TH AVENUE * EAGLE	255565	0.000	ROAD BEGINNING	0.232	6TH AVENUE * EAGLE
7TH AVENUE * FAIRBANKS	150020	0.000	ROAD BEGINNING	0.990	ROAD ENDING
8TH AVENUE * EAGLE	255575	0.000	TAYLOR HIGHWAY	0.138	ROAD ENDING
8TH AVENUE * FAIRBANKS	150006	0.000	ROAD BEGINNING	1.090	ROAD ENDING
8TH AVENUE * NORTH POLE	188858	0.000	SAINT NICHOLAS DRIVE * NORTH POLE	0.780	OLD RICH @ NORTH POLE
91 MILE LOOP	231000	0.000	TOK CUTOFF HIGHWAY	2.000	ROAD ENDING
9TH AVENUE (LATHROP) * FAIRBANKS	150009	0.000	ROAD BEGINNING	0.790	LATHROP STREET (2ND AVE) * FAIRBANKS
9TH AVENUE (NOBLE) * FAIRBANKS	150009S1	0.000	NOBLE STREET * FAIRBANKS	0.160	CUSHMAN STREET * FAIRBANKS
9TH AVENUE * EAGLE	255585	0.000	TAYLOR HIGHWAY	0.120	ROAD ENDING
9TH STREET * NENANA CITY	174560	0.000	PARKS HIGHWAY	1.056	ROAD ENDING
A AVENUE * BARROW	154001	0.000	YUGIT STREET * BARROW	0.418	ROAD ENDING
A STREET * ALLAKAKET	152651	0.000	ROAD BEGINNING	2.461	ROAD ENDING
A STREET * ANDERSON	174325	0.000	ANDERSON ROAD * ANDERSON	0.448	ROAD ENDING
A STREET * KALTAG	159302	0.000	CEMETARY ROAD * KALTAG	0.313	ROAD ENDING
A STREET * NENANA	174515	0.000	PARKS HIGHWAY	0.427	FRONT ST (PORT ACCESS) * NENANA CITY
A STREET EAST * TOK	181811	0.000	WILLOW AVENUE EAST * TOK	0.270	CHENA WAY * TOK
A STREET WEST * TOK	181813	0.000	CHENA WAY * TOK	0.124	ALASKA HIGHWAY

ALASKA DEPARTMENT OF TRANSPORTATION AND PUBLIC FACILITIES
ROUTES BY DESCRIPTION- CDS ROUTE NUMBERS AS OF 31 MARCH 2012
NORTHERN REGION

Description	CDS Route	Beg Mipt	Beg Feature	End Mipt	End Feature
ACE ROAD * FNSB NW	175114	0.000	HENDERSON ROAD * FNSB NW	0.132	DEUCE STREET * FNSB NW
ACORN CIRCLE * NORTH POLE	188371	0.000	PEEDE ROAD * NORTH POLE	0.334	PEEDE ROAD * NORTH POLE
ADAMS AVENUE EAST * CORDOVA	210130	0.000	RAILROAD AVENUE * CORDOVA	0.004	ROAD ENDING
ADAMS AVENUE WEST * CORDOVA	210132	0.000	FRONT STREET SOUTH * CORDOVA	0.224	ROAD ENDING
ADAMS DRIVE * FAIRBANKS	175945	0.000	WASHINGTON DRIVE * FAIRBANKS	0.220	ROAD ENDING
ADAMS STREET * CORDOVA	210960	0.000	SIXTH STREET SOUTH * CORDOVA	0.049	SEVENTH STREET * CORDOVA
ADAMS STREET * EAGLE	255540	0.000	STEEL STREET (2ND AVE) * EAGLE	0.098	FRONT STREET UPPER * EAGLE
ADAMS STREET * KOTZEBUE	220073	0.000	ROAD BEGINNING	0.146	SEASOK STREET * KOTZEBUE
ADONIS AVENUE * EIELSON	188132	0.000	OLD RICH @ EIELSON	0.276	ROAD ENDING
AGIAPUK AVENUE * BREVIG MISSION	169804	0.000	CLARENCE ROAD * BREVIG MISSION	0.450	CLARENCE ROAD * BREVIG MISSION
AGNES LANE * NORTH POLE	188338	0.000	WHITMAN ROAD * NORTH POLE	0.184	ROAD ENDING
AGRICULTURAL STREET * DELTA JCT	185176	0.000	ALASKA HIGHWAY	2.256	ROAD ENDING
AGVIK STREET * BARROW	154020	0.000	STEVENSON STREET * BARROW	0.290	ROAD ENDING
AHKOVAK STREET * BARROW	154005	0.000	STEVENSON STREET/NARL ACCESS * BARROW	1.720	KIOGAK ROAD * BARROW
AHLOAKSAGEAK ROAD * WAINWRIGHT	154652	0.000	NIURIEVIK ROAD * WAINWRIGHT	0.365	LANDFILL ACCESS ROAD * WAINWRIGHT
AHTNA SUBDIVISION ROAD * COPPER CENTER	195520	0.000	HECTOR EWAN ROAD * COPPER CENTER	0.161	OLD RICH @ COPPER CENTER
AICUZ AVENUE * SALCHA	187722	0.000	RICHARDSON HIGHWAY	1.098	ROAD ENDING
AILERON COURT * NORTH POLE	188442	0.000	GLIDE ROAD * NORTH POLE	0.043	ROAD ENDING
AIR FORCE ROAD * KOTZEBUE	220080	0.000	BEACH ROAD * KOTZEBUE	4.115	SECOND AVENUE (BISON) * KOTZEBUE
AIRFIELD ACCESS * MANLEY HOT SPRINGS	153071	0.000	ELLIOTT HIGHWAY	0.635	ROAD ENDING
AIRFIELD ACCESS ROAD * CORDOVA	210025	0.000	ROAD BEGINNING	0.290	ROAD ENDING
AIRGUARD ROAD * ST MARYS	97001	0.000	SEWAGE LAGOON ACCESS * ST MARYS	0.582	AIRPORT ROAD * ST MARYS
AIRPORT ACCESS * ATQASUK	154601	0.000	ROAD BEGINNING	1.100	UNKNOWN ROAD * ATQASUK
AIRPORT ACCESS ROAD * BREVIG MISSION	169801	0.000	TELLER-CAPE PRINCE OF WALES TRAIL * BREVIG MISSION	0.161	ROAD ENDING
AIRPORT ACCESS ROAD * GAMBELL	166350	0.000	ROAD BEGINNING	0.524	ROAD ENDING
AIRPORT ACCESS ROAD * KAKTOVIK	154751	0.000	SEWAGE LAGOON ACCESS * KAKTOVIK	0.640	ROAD ENDING
AIRPORT ACCESS ROAD * KOYUKUK	169455	0.000	ROAD BEGINNING	0.285	THIRD RIDGE ROAD * KOYUKUK
AIRPORT ACCESS ROAD * NULATO	169400	0.000	ROAD BEGINNING	1.090	ROAD ENDING
AIRPORT ACCESS ROAD * SELAWIK	223600	0.000	COMMUNITY HALL ROAD * SELAWIK	0.160	ROAD ENDING
AIRPORT ACCESS ROAD * TATITLEKT	192701	0.000	LANDFILL ACCESS ROAD * TATITLEK	0.260	ROAD ENDING
AIRPORT ACCESS ROAD * TOK	181834	0.000	ROAD BEGINNING	0.088	ALASKA HIGHWAY
AIRPORT LANE * KOTZEBUE	220002	0.000	THIRD AVENUE * KOTZEBUE	0.294	ROAD ENDING
AIRPORT ROAD * ALLAKAKET	152655	0.000	ROAD BEGINNING	0.579	WATER WELL ROAD * ALLAKAKET
AIRPORT ROAD * ANVIK	161501	0.000	CHARLIE WOLF ROAD * ANVIK	0.586	ROAD ENDING
AIRPORT ROAD * BETTLES	159401	0.000	ROAD BEGINNING	0.597	VOLS LAKE ACCESS ROAD * BETTLES
AIRPORT ROAD * BIRCH CREEK	209000	0.000	JAMES STREET * BIRCH CREEK	0.287	ROAD ENDING
AIRPORT ROAD * CHALKYITSIK	158005	0.000	KUTCHIN STREET * CHALKYITSIK	0.335	ROAD ENDING
AIRPORT ROAD * CHANDALAR SHELF	154900	0.000	DALTON HIGHWAY	0.200	ROAD ENDING
AIRPORT ROAD * CHITINA	198521	0.000	ROAD BEGINNING	0.250	EDGERTON HWY/MCCARTHY RD
AIRPORT ROAD * CIRCLE	152061	0.000	STEESE EXPRESSWAY/HIGHWAY	0.232	ROAD ENDING
AIRPORT ROAD * CIRCLE HOT SPRINGS	152054	0.000	PORTAGE CREEK ROAD * CIRCLE HOT SPRINGS	0.181	ROAD ENDING
AIRPORT ROAD * COLDFOOT	150984	0.000	ROAD BEGINNING	0.400	DALTON HIGHWAY
AIRPORT ROAD * COPPER CENTER	195502	0.000	OLD RICH @ COPPER CENTER	0.137	ROAD ENDING
AIRPORT ROAD * CORDOVA	210026	0.000	COPPER RIVER HIGHWAY	0.146	AIRFIELD ACCESS ROAD * CORDOVA
AIRPORT ROAD * COUNCIL	166506	0.000	ROAD BEGINNING	1.000	ROAD ENDING

ALASKA DEPARTMENT OF TRANSPORTATION AND PUBLIC FACILITIES
ROUTES BY DESCRIPTION- CDS ROUTE NUMBERS AS OF 31 MARCH 2012
NORTHERN REGION

Description	CDS Route	Beg Mipt	Beg Feature	End Mipt	End Feature
AIRPORT ROAD * DEERING	225060	0.000	DEERING ROAD * DEERING	0.200	ROAD ENDING
AIRPORT ROAD * EAGLE	255625	0.000	MISSION ROAD * EAGLE	0.305	ROAD ENDING
AIRPORT ROAD * ELIM	166104	0.000	ROAD BEGINNING	1.000	ROAD ENDING
AIRPORT ROAD * GRAYLING	161555	0.000	ROAD BEGINNING	0.445	THIRD STREET * GRAYLING
AIRPORT ROAD * HOLY CROSS	161605	0.000	ROAD BEGINNING	0.600	FIRST STREET * HOLY CROSS
AIRPORT ROAD * HUGHES	169555	0.000	ROAD BEGINNING	0.098	BIRCHWOOD RD * HUGHES
AIRPORT ROAD * HUSLIA	169582	0.000	ROAD BEGINNING	0.750	ROAD ENDING
AIRPORT ROAD * KIANA	223504	0.000	ROAD BEGINNING	1.000	ROAD ENDING
AIRPORT ROAD * KOBUK	223607	0.000	SEWAGE LAGOON ACCESS ROAD * KOBUK	0.200	ROAD ENDING
AIRPORT ROAD * KOTLIK	97350	0.000	ROAD BEGINNING	0.990	ROAD ENDING
AIRPORT ROAD * KOYUKUK	169456	0.000	ROAD BEGINNING	0.473	VISTA ROAD * KOYUKUK
AIRPORT ROAD * LAKE MINCHUMINA	169700	0.000	ROAD BEGINNING	0.965	ROAD ENDING
AIRPORT ROAD * LIVENGOOD	152502	0.000	ELLIOTT HIGHWAY	1.000	ROAD ENDING
AIRPORT ROAD * MARSHALL	97300	0.000	ROAD BEGINNING	1.978	YUKON AVENUE * MARSHALL
AIRPORT ROAD * MINTO	153031	0.000	MINTO ROAD * ELLIOTT HWY	0.295	ROAD ENDING
AIRPORT ROAD * NENANA	174564	0.000	PARKS HIGHWAY	0.220	ROAD ENDING
AIRPORT ROAD * NOATAK	223004	0.000	ROAD BEGINNING	1.200	WILLOW STREET * NOATAK
AIRPORT ROAD * NOORVIK	223553	0.000	ROAD BEGINNING	1.500	RIVER ACCESS ROAD * NOORVIK
AIRPORT ROAD * PILOT STATION	95000	0.000	ROAD BEGINNING	0.686	YUPIK WAY * PILOT STATION
AIRPORT ROAD * POINT LAY	154850	0.000	ROAD BEGINNING	1.000	QIGALIK AVENUE * POINT LAY
AIRPORT ROAD * RUBY	59601	0.000	YUKI STREET * RUBY	1.307	ROAD ENDING
AIRPORT ROAD * SAVOONGA	166306	0.000	KAVA ROAD * SAVOONGA	0.209	QEMIQ ROAD * SAVOONGA
AIRPORT ROAD * SHAKTOOLIK	166353	0.000	ROAD BEGINNING	3.460	ROAD ENDING
AIRPORT ROAD * SHISHMAREF	166201	0.000	ROAD BEGINNING	0.283	MAIN STREET * SHISHMAREF
AIRPORT ROAD * SHUNGNAK	205000	0.000	5TH STREET/FRONT STREET * SHUGNAK	0.930	DUMP SITE ROAD * SHUGNAK
AIRPORT ROAD * ST MARYS	97015	0.000	AIRGUARD ROAD * ST MARYS	5.151	ROAD ENDING
AIRPORT ROAD * ST MICHAEL	166802	0.000	STEBBINS-SAINT MICHAEL ROAD * STEBBINS	0.181	ROAD ENDING
AIRPORT ROAD * STEBBINS	166251	0.000	ROAD BEGINNING	0.680	ROAD ENDING
AIRPORT ROAD * STEVENS VILLAGE	207003	0.000	HARDING ROAD * STEVENS VILLAGE	0.250	ROAD ENDING
AIRPORT ROAD * TELLER	167010	0.000	NOME/TELLER HIGHWAY	0.484	ROAD ENDING
AIRPORT ROAD * VALDEZ	191000	0.000	RICHARDSON HIGHWAY	1.034	VALDEZ GLACIER ROAD
AIRPORT ROAD * WAINWRIGHT	154650	0.000	NIURIEVIK ROAD * WAINWRIGHT	0.321	ROAD ENDING
AIRPORT ROAD * WALES	166405	0.000	LOPP LAGOON ROAD * WALES	0.449	NAVAL STATION ROAD * WALES
AIRPORT ROAD * WHITE MOUNTAIN	166455	0.000	ROAD BEGINNING	0.562	ROAD ENDING
AIRPORT ROAD/FIFTH STREET * ALAKANUK	97100	0.000	ROAD BEGINNING	1.760	ROAD ENDING
AIRPORT SOUTH RAMP ROAD * TOK	182066	0.000	D STREET EAST * TOK	0.562	ROAD ENDING
AIRPORT STREET * ARCTIC VILLAGE	152400	0.000	ROAD BEGINNING	0.926	MAIN STREET * ARCTIC VILLAGE
AIRPORT TERMINAL ROAD * KOTZEBUE	220001	0.000	ROAD BEGINNING	0.066	AIRPORT LANE * KOTZEBUE
AIRPORT TERMINAL ROAD * NOME CITY	168150	0.000	SEPPALA DRIVE * NOME CITY	0.255	ROAD ENDING
AIRPORT WAY * DEADHORSE	150973	0.000	DEADHORSE DRIVE * DEADHORSE	0.218	LAKE COLLEEN DRIVE WEST * DEADHORSE
AIRPORT WAY * FAIRBANKS	175700	0.000	GAFFNEY ROAD (WAINWRIGHT MAIN GATE) FAIRBANKS	5.981	OLD AIRPORT WAY
AIRPORT WAY * GALENA	169210	0.000	DIKE ROAD * GALENA	0.558	DIKE ROAD * GALENA
AIRPORT WAY FRONTAGE ROAD S5	175709	0.000	ROAD BEGINNING	0.187	EIELSON STREET * FAIRBANKS
AIRPORT WAY N FRONTAGE RD (NOBLE)	175701	0.000	ROAD BEGINNING	0.148	NOBLE STREET * FAIRBANKS
AIRPORT WAY N FRONTAGE ROAD (PEGER/UNIV)	175702	0.000	PEGER ROAD * FAIRBANKS	1.011	UNIVERSITY AVENUE * FAIRBANKS

ALASKA DEPARTMENT OF TRANSPORTATION AND PUBLIC FACILITIES
ROUTES BY DESCRIPTION- CDS ROUTE NUMBERS AS OF 31 MARCH 2012
NORTHERN REGION

Description	CDS Route	Beg Mipt	Beg Feature	End Mipt	End Feature
AIRPORT WAY S FRONTAGE RD (COWLES/WILBUR)	175708	0.000	AIRPORT WAY S FRONTAGE RD (GILLIAM/COWLES)	0.675	WILBUR STREET
AIRPORT WAY S FRONTAGE RD (GILLIAM/COWLES)	175703	0.000	GILLAM WAY (ARPT WY) * FAIRBANKS	0.386	AIRPORT WAY S FRONTAGE
AIRPORT WAY S FRONTAGE RD (GILLIAM/STACIA)	175706	0.000	GILLAM WAY (ARPT WY) * FAIRBANKS	0.198	STACIA STREET SOUTH * FAIRBANKS
AIRPORT WAY S FRONTAGE RD (MARKET)	175704	0.000	MARKET STREET * FAIRBANKS	0.672	ROAD ENDING
AIRPORT/CLINIC ROAD * EMMONAK	97208	0.000	KWIGUK STREET * EMMONAK	0.828	OLD AIRPORT ACCESS RD * EMMONAK
AIRSTRIP ROAD * DELTA JCT	185324	0.000	ROAD BEGINNING	0.156	LARRY SPENGLER ROAD * DELTA JCT
AIRWAY DRIVE (ARLENE) * NORTH POLE	188445	0.000	ROAD BEGINNING	0.209	ARLENE DRIVE * NORTH POLE
AIRWAY DRIVE (BADGER LOOP) * NORTH POLE	188444	0.000	ROAD BEGINNING	0.383	ROAD ENDING
ALAGANIK SLOUGH ROAD * CORDOVA	210035	0.000	COPPER RIVER HIGHWAY	3.219	ROAD ENDING
ALASKA AVENUE * VALDEZ	190903	0.000	ROAD BEGINNING	0.339	RICHARDSON HIGHWAY
ALASKA COURT * VALDEZ	190586	0.000	BROADWAY STREET * VALDEZ	0.091	ROAD ENDING
ALASKA HIGHWAY	180000	0.000	ROAD BEGINNING	197.970	RICHARDSON HIGHWAY
ALATNA RIVER DRIVE * ALATNA	152600	0.000	GRAVEL SOURCE ROAD * ALATNA	0.962	EDWARDS LANE * ALATNA
ALATNA STREET * VALDEZ	190548	0.000	ROAD BEGINNING	0.129	MEALS AVENUE * VALDEZ
ALBERTA STREET * FNSB NE	151220	0.000	GILMORE TRAIL * FBKS NSB	0.403	ROAD ENDING
ALDER STREET * CORDOVA	210987	0.000	ALDER WAY * CORDOVA	0.077	YOUNG DRIVE * CORDOVA
ALDER WAY * CORDOVA	210986	0.000	ALDER STREET * CORDOVA	0.047	BIRCH STREET * CORDOVA
ALDER WAY * VALDEZ	190924	0.000	SNOWFLAKE CIRCLE * VALDEZ	0.137	ROAD ENDING
ALDERBARAN STREET * HEALY	174036	0.000	ANTARES STREET * HEALY	0.128	ROAD ENDING
ALICE STREET * KOTZEBUE	220077	0.000	LAKE STREET (SAND) * KOTZEBUE	0.177	SIXTH STREET SPUR * KOTZEBUE
ALLEY * NOME CITY	168365	0.000	K STREET EAST * NOME CITY	0.203	N STREET EAST * NOME CITY
ALPENGLOW LANE * FNSB NW	175137	0.000	GOLD HILL ROAD * FNSB NW	0.105	ROAD ENDING
ALPHA MAKE ROAD * COPPER CENTER	195275	0.000	WOLF POINT ROAD * COPPER CENTER	0.190	ROAD ENDING
ALPHA WAY * FNSB NW	174832	0.000	QUARTZ ROAD * FNSB NW	0.315	VILLAGE ROAD * FNSB NW
ALPINE VISTA COURT * FNSB NE	151227	0.000	ROAD BEGINNING	0.238	PINE MEADOWS AVENUE * FNSB NE
ALSTON ROAD * FAIRBANKS	175920	0.000	ROAD BEGINNING	0.508	ROAD ENDING
ALTAIR ROAD * HEALY	174040	0.000	ANTARES STREET * HEALY	0.724	ROAD ENDING
ALUMNI DRIVE * FAIRBANKS	175325	0.000	TANANA LOOP * FAIRBANKS	0.389	COLLEGE ROAD * FAIRBANKS
ALYS AVENUE * DELTA JCT CITY	185335	0.000	LEE LANE * DELTA JCT CITY	0.216	RAE ROAD * DELTA JCT CITY
AMANDA LOOP * NORTH POLE	188679	0.000	LAURANCE ROAD * NORTH POLE	0.462	ROAD ENDING
AMBERWOOD COURT * NORTH POLE	188635	0.000	SILVER STREET * NORTH POLE	0.040	ROAD ENDING
AMBLER AVENUE * AMBLER	223050	0.000	WARING ST/AIRPORT ACCESS RD * AMBLER	0.100	ROAD ENDING
AMBLER SEWAGE LAGOON ROAD * AMBLER	223053	0.000	ROAD BEGINNING	0.625	ROAD ENDING
AMETHYST LOOP * FNSB NW	174839	0.000	SAPPHIRE DRIVE * FNSB NW	0.624	SAPPHIRE DRIVE * FNSB NW
AMHERST DRIVE * FAIRBANKS	175550	0.000	CHENA PUMP ROAD * FAIRBANKS	0.490	ROAD ENDING
AMUKTOOLIK STREET * GOLOVIN	166900	0.000	ROAD BEGINNING	0.410	ROAD ENDING
AMUNDESEN STREET * EAGLE	255510	0.000	TAYLOR HIGHWAY	0.546	FRONT STREET UPPER * EAGLE
ANACONDA COURT * EIELSON	188157	0.000	OSAGE STREET * EIELSON	0.078	ROAD ENDING
ANAKTUVUK STREET * NUIQSUT	154707	0.000	1ST STREET * NUIQSUT	0.610	PAUSANNA STREET * NUIQSUT
ANDERSON ROAD * ANDERSON	174300	0.000	CLEAR ROAD * ANDERSON	5.096	ROAD ENDING
ANDERSON STREET * ALAKANUK	97101	0.000	ROAD BEGINNING	2.245	ROAD ENDING
ANDY STREET * HEALY	173627	0.000	LESTER ROAD * HEALY	0.190	ROAD ENDING
ANGIE WAY * NORTH POLE	188579	0.000	ROAD BEGINNING	0.064	DECKER BOULEVARD * NORTH POLE
ANTARES STREET * HEALY	174045	0.000	ROAD BEGINNING	1.489	ARCTURUS ROAD * HEALY
ANTENNA ROAD * NOME	166539	0.000	COUNCIL ROAD * NOME	0.987	ROAD ENDING

ALASKA DEPARTMENT OF TRANSPORTATION AND PUBLIC FACILITIES
ROUTES BY DESCRIPTION- CDS ROUTE NUMBERS AS OF 31 MARCH 2012
NORTHERN REGION

Description	CDS Route	Beg Mipt	Beg Feature	End Mipt	End Feature
ANTOINETTE AVENUE * FAIRBANKS	150175	0.000	COLLEGE ROAD * FAIRBANKS	0.300	ROAD ENDING
ANTON AVENUE * NORTH POLE	188684	0.000	SEAVY DRIVE * NORTH POLE	0.194	IRENE MAE STREET * NORTH POLE
ANTOSKI ROAD * GALENA	169201	0.000	TIGER FREEWAY * GALENA	1.340	ROAD ENDING
ANVIL MOUNTAIN OVERLOOK ROAD * NOME	168712	0.000	ANVIL MOUNTAIN ROAD * NOME	0.167	ROAD ENDING
ANVIL MOUNTAIN ROAD * NOME	168710	0.000	DEXTER BYPASS * NOME	3.644	DEXTER BYPASS * NOME
ANVIL MOUNTAIN SPUR ROAD * NOME	168711	0.000	ANVIL MOUNTAIN ROAD * NOME	0.045	ROAD ENDING
APACHE COURT * NORTH POLE	188510	0.000	PARHAM-MCCORMICK ROAD * NORTH POLE	0.065	ROAD ENDING
ARABIAN COURT * NORTH POLE	188474	0.000	ROAD BEGINNING	0.136	PALOMINO DRIVE * NORTH POLE
ARAPAHO DRIVE * NORTH POLE	188507	0.000	PLACK ROAD * NORTH POLE	0.386	ROAD ENDING
ARCHERNAR ROAD * HEALY	174030	0.000	ANTARES STREET * HEALY	0.323	ROAD ENDING
ARCTIC DRIVE * CIRCLE HOT SPRINGS	152053	0.000	CIRCLE HOT SPRINGS ROAD * CIRCLE HOT SPRINGS	0.289	ROAD ENDING
ARCTIC FOX DRIVE * NORTH POLE	188959	0.000	PTARMIGAN WAY * NORTH POLE	0.368	BADGER ROAD * FAIRBANKS
ARCTIC GRAYLING AVENUE * DELTA JCT	185057	0.000	REMINGTON ROAD * DELTA JCT	0.791	SOUHRADA ROAD * DELTA JCT
ARCTURUS COURT * NORTH POLE	188488	0.000	HOLLOWELL ROAD * NORTH POLE	0.112	ROAD ENDING
ARCTURUS ROAD * HEALY	174035	0.000	ANTARES STREET * HEALY	0.372	ROAD ENDING
ARLENE DRIVE * NORTH POLE	188427	0.000	HURST ROAD * NORTH POLE	0.357	AIRWAY DRIVE (ARLENE) * NORTH POLE
ARMITAGE ROAD * SALCHA	188006	0.000	OLD RICH/OLD VALDEZ TRAIL @ SALCHA	0.162	ERIC STREET * SALCHA
ARMORY ROAD * ST. MICHAEL	166803	0.000	SIDEWALK STREET * ST. MICHAEL	0.086	STEBBINS-SAINT MICHAEL ROAD
ARROWWOOD AVENUE * NORTH POLE	188576	0.000	NELSON ROAD * NORTH POLE	0.087	ROAD ENDING
ASPEN AVENUE * DELTA JCT	185353	0.000	TAMARAC WAY * DELTA JCT	0.404	JACK WARREN ROAD * DELTA JCT
ASPEN STREET * ANDERSON	174315	0.000	ANDERSON ROAD * ANDERSON	0.247	LIONS DRIVE * ANDERSON
ASPEN STREET * DELTA JCT	185505	0.000	RIKA'S ROAD * DELTA JCT	0.177	BIRCH WAY * DELTA JCT
ASPEN STREET * FAIRBANKS	150127	0.000	HANSON ROAD * FAIRBANKS	0.530	ROAD ENDING
ASPEN STREET * GLENNALLEN	139955	0.000	GLENN HIGHWAY	0.161	BURMA ROAD * GLENNALLEN
ASPEN WAY * TOK	182062	0.000	A STREET EAST * TOK	0.355	D STREET EAST * TOK
ASPEN WAY * VALDEZ	190928	0.000	WHISPERING SPRUCE DRIVE * VALDEZ	0.079	ROAD ENDING
ASPENWOOD DRIVE * FNSB SW	174857	0.000	ROAD BEGINNING	0.099	CRIPPLE CREEK ROAD * FNSB SW
ASTER DRIVE * NORTH POLE	188976	0.000	MARIGOLD ROAD * FNSB SE	0.722	MARIGOLD ROAD * FNSB SE
ATHENA CIRCLE * NORTH POLE	188537	0.000	PLACK ROAD * NORTH POLE	1.439	ROAD ENDING
ATIGUN DRIVE * VALDEZ	191003	0.000	SALCHA WAY * VALDEZ	0.296	ROAD ENDING
ATIGUN STREET * FNSB SE	189117	0.000	BRADWAY ROAD * FAIRBANKS	0.102	ROAD ENDING
ATSAK WAY * RUSSIAN MISSION	97401	0.000	ROAD BEGINNING	0.228	AYAK ROAD * RUSSIAN MISSION
AUBURN DRIVE * FAIRBANKS	150150	0.000	FARMERS LOOP * FAIRBANKS	0.917	ROAD ENDING
AURORA (SCHOOL) ROAD * GLENNALLEN	139900	0.000	GLENN HIGHWAY	0.569	ROAD ENDING
AURORA AVENUE * DELTA JCT CITY	185213	0.000	HEALY STREET LOWER * DELTA JCT CITY	0.556	DEBORAH STREET * DEL
AURORA DRIVE * FAIRBANKS	150125	0.000	COLLEGE ROAD * FAIRBANKS	0.854	JOHANSEN WB - AURORA NB RAMP
AVEC ROAD * HOLY CROSS	161600	0.000	BIG LAKE ROAD/LANDFILL ACCESS * HOLY CROSS	0.080	FIRST STREET
AVENUE OF FLAGS * FNSB NE	175711	0.000	LATHROP STREET (2ND AVE) * FAIRBANKS	0.884	PEGER ROAD * FAIRBANKS
AYAK ROAD * RUSSIAN MISSION	97400	0.000	ATSAK WAY * RUSSIAN MISSION	0.313	ROAD ENDING
AZURITE DRIVE * FNSB NW	174840	0.000	SAPPHIRE DRIVE * FNSB NW	0.771	ROAD ENDING
B STREET * ANDERSON	174335	0.000	ANDERSON ROAD * ANDERSON	0.154	ROAD ENDING
B STREET * FAIRBANKS	150048	0.000	BARANOF AVENUE * FAIRBANKS	0.550	ROAD ENDING
B STREET * GULKANA	195715	0.000	SECOND STREET WEST * GULKANA	0.137	THIRD STREET * GULKANA
B STREET * NOME CITY	168543	0.000	FOURTH AVENUE WEST * NOME CITY	0.197	ROAD ENDING
B STREET EAST * TOK	181850	0.000	ALASKA HIGHWAY	0.130	CHENA WAY * TOK

ALASKA DEPARTMENT OF TRANSPORTATION AND PUBLIC FACILITIES
ROUTES BY DESCRIPTION- CDS ROUTE NUMBERS AS OF 31 MARCH 2012
NORTHERN REGION

Description	CDS Route	Beg Mipt	Beg Feature	End Mipt	End Feature
B STREET EXT * HEALY	173305	0.000	OTTO LAKE ROAD * HEALY	0.083	ROAD ENDING
B STREET NORTH * NENANA CITY	174527	0.000	THIRD STREET * NENANA CITY	0.204	FRONT STREET (PORT ACCESS) * NENANA
B STREET SOUTH * NENANA CITY	174525	0.000	EIGHTH STREET * NENANA CITY	0.331	THIRD STREET * NENANA CITY
B STREET WEST * TOK	181908	0.000	SPRUCE STREET * TOK	0.139	CHENA WAY * TOK
BACK STREET * SHUGNAK	205002	0.000	5TH STREET/FRONT STREET * SHUGNAK	0.260	SEWAGE LAGOON ROAD * SHUGNAK
BADGER LOOP ROUNDABOUT	180018	0.000	BADGER ROAD * FAIRBANKS	0.045	BADGER ROAD * FAIRBANKS
BADGER ROAD * FAIRBANKS	188800	0.000	RICH SB - BADGER LOOP RAMP	11.174	SANTA CLAUS LANE * NORTH POLE
BADGER/RICH NB FRONTAGE ROAD * FAIRBANKS	188803	0.000	BADGER/RICH SB FRONTAGE ROAD * FAIRBANKS	0.457	ROAD ENDING
BADGER/RICH SB FRONTAGE ROAD * FAIRBANKS	188802	0.000	RICH SB - BADGER LOOP RAMP	0.935	ROAD ENDING
BAKER STREET * EIELSON	188183	0.000	OLD RICH @ EIELSON	0.335	ROAD ENDING
BALCH WAY * SALCHA	187700	0.000	RICHARDSON HIGHWAY	0.514	RICHARDSON HIGHWAY
BALLAINE ROAD * FAIRBANKS	150145	0.000	FARMERS LOOP * FAIRBANKS	4.334	GOLDSTREAM ROAD * FBKS NSB
BALLPARK LANE * GLENNALLEN	139905	0.000	GLENN HIGHWAY	0.503	ROAD ENDING
BARANOF AVENUE * FAIRBANKS	150047	0.000	HAMILTON AVENUE * FAIRBANKS	0.390	C STREET * FAIRBANKS
BARANOFF AVENUE (TRAINOR GATE) * FAIRBANKS	150056	0.000	TRAINOR GATE ROAD * FAIRBANKS	0.360	F STREET (TRAINOR GATE)
BARGE LANDING ROAD * MOUNTAIN VILLAGE	97006	0.000	ROAD BEGINNING	0.099	REYNOLDS AVENUE * MOUNTAIN VILLAGE
BARLEY WAY * DELTA JCT	185115	0.000	ROAD BEGINNING	16.076	CHASE ROAD * DELTA JCT
BARNACLE BLVD * CORDOVA	210515	0.000	BOAT DOCK ROAD * CORDOVA	0.102	SEAGULL AVENUE * CORDOVA
BARNETTE STREET (ARPT WY) * FAIRBANKS	176423	0.000	1ST AVENUE * FAIRBANKS	0.500	AIRPORT WAY * FAIRBANKS
BARNETTE STREET * FAIRBANKS	176421S1	0.000	22ND AVENUE * FAIRBANKS	0.470	ROAD ENDING
BARROW STREET * NORTH POLE	188651	0.000	LAURANCE ROAD * NORTH POLE	0.123	ROAD ENDING
BAURICK COURT * FNSB SW	175536	0.000	ROAD BEGINNING	0.191	ROSIE CREEK RD @ CHENA RIDGE * FNSB SW
BEACH ROAD * KIANA	223500	0.000	CHURCH LANE * KIANA	0.110	ROAD ENDING
BEACH ROAD * KOTZEBUE	220083	0.000	ROAD BEGINNING	2.109	AIR FORCE ROAD * KOTZEBUE
BEACH ROAD * UNALAKLEET	166850	0.000	MIDDLE ROAD/AIRPORT ROAD * UNALAKLEET	0.120	MAIN ROAD * UNALAK
BEACH ROAD NORTH * TELLER	167016	0.000	ROAD BEGINNING	0.259	NOME/TELLER HIGHWAY
BEACH ROAD SOUTH * TELLER	167015	0.000	NOME/TELLER HIGHWAY	0.618	ROAD ENDING
BEACH ROAD WYE * KOTZEBUE	220081	0.000	BEACH ROAD * KOTZEBUE	0.049	AIR FORCE ROAD * KOTZEBUE
BEAR AVENUE * DELTA JCT CITY	185073	0.000	SIXTH STREET * DELTA JCT CITY	0.295	SECOND STREET * DELTA JCT
BEAR AVENUE * NORTH POLE	188490	0.000	HOLLOWELL ROAD * NORTH POLE	0.876	BROCK ROAD * FNSB SE
BEAR COURT * DELTA JCT CITY	185415	0.000	BEAR COURT SOUTH * DELTA JCT CITY	0.202	BEAR COURT NORTH * DELTA JCT
BEAR COURT NORTH * DELTA JCT CITY	185414	0.000	MIL-TAN ROAD * DELTA JUNCTION	0.395	BEAR COURT * DELTA JCT
BEAR COURT SOUTH * DELTA JCT CITY	185416	0.000	MIL-TAN ROAD * DELTA JUNCTION	0.423	BEAR COURT * DELTA JCT
BECKER RIDGE ROAD * FAIRBANKS NSB	175555	0.000	ROAD BEGINNING	1.424	ROAD ENDING
BECKY LANE * DELTA JCT	185342	0.000	RICHARDSON HIGHWAY	0.135	ROAD ENDING
BECKY STREET * FNSB SE	189134	0.000	BRADWAY ROAD * FAIRBANKS	0.307	ROMA STREET * FNSB SE
BEECH DRIVE * NORTH POLE	188771	0.000	CONIFER DRIVE * NORTH POLE	0.231	WHITE SPRUCE DRIVE * NORTH POLE
BEGGERS ROOST ROAD * FNSB NW	175461	0.000	ROAD BEGINNING	0.239	ESTER DOME ROAD * FNSB NW
BELANGER PASS ROAD	138190	0.000	GLENN HIGHWAY	1.446	ROAD ENDING
BELLVILLE COURT * FNSB NE	151213	0.000	GILMORE TRAIL * FBKS NSB	0.071	ROAD ENDING
BELLWOOD STREET * EIELSON	188161	0.000	OLD RICH @ EIELSON	0.209	MONTANA CIRCLE * EIELSON
BELMONT STREET * NOME CITY	168105	0.000	SEPPALA DRIVE * NOME CITY	0.124	MCLAIN STREET * NOME CITY
BENN LANE * FNSB SE	189131	0.000	ROAD BEGINNING	0.924	BRADWAY ROAD * FAIRBANKS
BENNETT ROAD * FBKS NSB	151010	0.000	CHENA HOT SPRINGS ROAD * FBKS NSB	1.482	STEELE CREEK ROAD * FNSB
BENTLEY DRIVE * FAIRBANKS	150049	0.000	SLATER DRIVE * FAIRBANKS	0.790	ROAD ENDING

ALASKA DEPARTMENT OF TRANSPORTATION AND PUBLIC FACILITIES
ROUTES BY DESCRIPTION- CDS ROUTE NUMBERS AS OF 31 MARCH 2012
NORTHERN REGION

Description	CDS Route	Beg Mipt	Beg Feature	End Mipt	End Feature
BENTLEY TRUST ROAD * FAIRBANKS	150102	0.000	COLLEGE ROAD * FAIRBANKS	0.630	OLD STEESE @ FAIRBANKS * FAIRBANKS
BERGSTAD STREET * DELTA JCT CITY	185187	0.000	ALASKA HIGHWAY	0.270	ROAD ENDING
BERING STREET * NOME CITY	168500	0.000	FRONT STREET * NOME CITY	0.590	NOME BYPASS * NOME CITY
BERM ROAD * DELTA JCT	185436	0.000	MAIN STREET USA * DELTA JCT	2.470	TANANA LOOP EXTENSION * DELTA JCT
BERRY STREET * EAGLE	255520	0.000	5TH AVENUE * EAGLE	0.379	ROAD ENDING
BERTON ROAD * FNSB SW	175149	0.000	PARKS HIGHWAY	0.160	MIDWAY PLACER ROAD * FNSB SW
BESSE BARNABAS TRAIL * SALCHA	187215	0.000	ROAD BEGINNING	0.560	ROAD ENDING
BETTY STREET * FAIRBANKS	176365	0.000	ROAD BEGINNING	0.290	ROAD ENDING
BIA ROAD * COPPER CENTER	195535	0.000	OLD RICH @ COPPER CENTER	0.564	OLD RICH @ COPPER CENTER
BIA ROAD * ELIM	166101	0.000	FRONT STREET * ELIM	0.155	MOSES POINT ROAD * ELIM
BIAS DRIVE * FNSB NE	151035	0.000	CHENA HOT SPRINGS ROAD * FBKS NSB	1.450	ROAD ENDING
BIATHALON AVENUE * NORTH POLE	188702	0.000	NEWBY ROAD * NORTH POLE	0.491	SEAVY DRIVE * NORTH POLE
BIG HURRAH ROAD * COUNCIL	166510	0.000	COUNCIL ROAD * NOME	3.000	ROAD ENDING
BIG LAKE ROAD/LANDFILL ACCESS * HOLY CROSS	161603	0.000	ROAD BEGINNING	0.915	AVEC ROAD * HOLY CROSS
BIRCH CREEK ROAD * STEESE HWY	152037	0.000	STEESE EXPRESSWAY/HIGHWAY	0.442	ROAD ENDING
BIRCH HILL ACCESS ROAD * FAIRBANKS	150800	0.000	FAIRHILL ROAD * FAIRBANKS	1.888	ROAD ENDING
BIRCH LAKE ROAD * BIRCH LAKE	186505	0.000	RICHARDSON HIGHWAY	0.443	ROAD ENDING
BIRCH LANE * FAIRBANKS	175860	0.000	LOFTUS ROAD * FAIRBANKS	0.760	WILCOX AVENUE * FAIRBANKS NSB
BIRCH STREET * ANDERSON	174305	0.000	ANDERSON ROAD * ANDERSON	0.165	SPRUCE STREET * ANDERSON
BIRCH STREET * CIRCLE HOT SPRINGS	152049	0.000	CIRCLE HOT SPRINGS ROAD * CIRCLE HOT SPRINGS	0.236	ROAD ENDING
BIRCH STREET * CORDOVA	210985	0.000	EYAK LAKE ROAD * CORDOVA	0.089	YOUNG DRIVE * CORDOVA
BIRCH STREET * GLENNALLEN	139945	0.000	GLENN HIGHWAY	0.162	BURMA ROAD * GLENNALLEN
BIRCH STREET * KOYUK	166151	0.000	ROAD BEGINNING	0.060	3RD AVENUE * KOYUK
BIRCH WAY * DELTA JCT	185504	0.000	GOLDRUSH TRAIL * DELTA JCT	0.164	COTTONWOOD ROAD * DELTA JCT
BIRCHWOOD RD * HUGHES	169551	0.000	AIRPORT ROAD * HUGHES	0.145	COMMUNITY HALL ROAD * HUGHES
BISON STREET * KOTZEBUE	220035	0.000	SHORE LANE * KOTZEBUE	0.334	CARIBOU DRIVE * KOTZEBUE
BISON WAY * DELTA JCT	185357	0.000	JACK WARREN ROAD * DELTA JCT	0.250	ROAD ENDING
BLACK SAND ROAD * FNSB NE	151329	0.000	GOLD MINE TRAIL ROAD * FNSB NE	0.274	ROAD ENDING
BLACKBURN AVENUE * TOK	181987	0.000	PRINGLE ROAD * TOK	0.998	ALASKA HIGHWAY
BLACKBURN WAY * NORTH POLE	188497	0.000	BONA STREET * NORTH POLE	0.866	ROAD ENDING
BLACKSHEEP DRIVE * CORDOVA	210018	0.000	COPPER RIVER HIGHWAY	0.133	ROAD ENDING
BLACKSTONE ROAD * NORTH POLE	188521	0.000	ROAD BEGINNING	0.709	PLACK ROAD * NORTH POLE
BLANKET BLVD * NORTH POLE	188857	0.000	5TH AVENUE (E OF OLD RICH) * NORTH POLE	0.460	ROAD ENDING
BLESSING AVENUE * NORTH POLE	188626	0.000	NELSON ROAD * NORTH POLE	0.486	GORDON ROAD * NORTH POLE
BLIND MOSES ROAD * FNSB NW	174823	0.000	OLD NENANA HWY * FNSB NW	0.248	ROAD ENDING
BLITZEN DRIVE * NORTH POLE	188756	0.000	OLD MISSION ROAD * NORTH POLE	0.155	KRIS KRINGLE DRIVE * NORTH POLE
BLOSSUM COURT * NORTH POLE	188414	0.000	ROAD BEGINNING	0.047	TIMBERPARK LOOP * NORTH POLE
BLUE JAY WAY * NORTH POLE	188418	0.000	INDEPENDENCE CIRCLE * NORTH POLE	0.049	ROAD ENDING
BLUEBELL STREET * FAIRBANKS	176446	0.000	KENNICOTT AVENUE * FAIRBANKS	0.150	ROAD ENDING
BLUEBERRY HILL ROAD * VALDEZ	190582	0.000	SALMONBERRY WAY * VALDEZ	0.387	EGAN DRIVE * VALDEZ
BLUEBERRY LAKE ROAD	192200	0.000	RICHARDSON HIGHWAY	0.950	ROAD ENDING
BLUEBERRY WAY * DELTA JCT	185249	0.000	CRANBERRY DRIVE * DELTA JCT	0.639	NISTLER ROAD * DELTA JCT
BLUEBIRD AVENUE * FNSB NW	175110	0.000	ROAD BEGINNING	0.108	HENDERSON ROAD * FNSB NW
BLUEGRASS DRIVE * FNSB SW	174866	0.000	CRIPPLE CREEK ROAD * FNSB SW	2.058	ISBERG ROAD EAST * FNSB SW
BLUFF TRAIL * CORDOVA	210156	0.000	ROAD BEGINNING	0.023	FIRST STREET SOUTH * CORDOVA

ALASKA DEPARTMENT OF TRANSPORTATION AND PUBLIC FACILITIES
ROUTES BY DESCRIPTION- CDS ROUTE NUMBERS AS OF 31 MARCH 2012
NORTHERN REGION

Description	CDS Route	Beg Mipt	Beg Feature	End Mipt	End Feature
BOARDWALK WAY * CORDOVA	210912	0.000	RAILROAD ROW * CORDOVA	0.048	ROAD ENDING
BOAT DOCK ROAD * CORDOVA	210512	0.000	BARNACLE BLVD * CORDOVA	0.035	CANNERY ROAD/ORCA INLET * CORDOVA
BOAT RAMP ROAD * MINTO	153036	0.000	MINTO ROAD #10 * MINTO	0.418	MINTO ROAD * ELLIOTT HWY
BOAT STREET * FAIRBANKS	175831	0.000	HOSELTON ROAD * FAIRBANKS	0.620	ROAD ENDING
BOATERS LANE * FNSB NW	175135	0.000	GOLD HILL ROAD * FNSB NW	0.105	ROAD ENDING
BONA STREET * NORTH POLE	188477	0.000	ROAD BEGINNING	0.502	REPP ROAD * NORTH POLE
BOONDOX DRIVE * SALCHA	187702	0.000	ROAD BEGINNING	0.083	RICHARDSON HIGHWAY
BORDA STREET * NORTH POLE	188373	0.000	PEEDE ROAD * NORTH POLE	0.665	ROAD ENDING
BOREALIS AVENUE * TOK	181980	0.000	MACKENZIE TRAIL * TOK	3.993	D STREET EAST * TOK
BORNITE ROAD * HEALY	173521	0.000	SULFIDE ROAD * HEALY	0.084	ROAD ENDING
BOULDER AVENUE * NORTH POLE	188884	0.000	ROAD BEGINNING	0.710	PERIDOT STREET * NORTH POLE
BOYD LANE * DELTA JCT CITY	185388	0.000	REEVE AVENUE * DELTA JCT CITY	0.109	ROAD ENDING
BRADWAY ROAD * FAIRBANKS	188810	0.000	DENNIS ROAD * FNSB SE	4.417	ROAD ENDING
BRANCH AVENUE * NORTH POLE	188630	0.000	NELSON ROAD * NORTH POLE	0.316	SILVER STREET * NORTH POLE
BREAKWATER AVENUE * CORDOVA	210110	0.000	RAILROAD AVENUE * CORDOVA	0.218	ROAD ENDING
BREAKWATER AVENUE * VALDEZ	190503	0.000	ROAD BEGINNING	0.068	FIDALGO STREET * VALDEZ
BREMNER STREET * VALDEZ	190547	0.000	ROAD BEGINNING	0.133	MEALS AVENUE * VALDEZ
BRENWICK-CRAIG ROAD * COPPER CENTER	195200	0.000	OLD RICH @ COPPER CENTER	26.000	ROAD ENDING
BREWIS BLVD * DELTA JCT CITY	185330	0.000	RICHARDSON HIGHWAY	0.326	ALYS AVENUE * DELTA JCT CITY
BRIARWOOD WAY * NORTH POLE	188512	0.000	ROSEWOOD DRIVE * NORTH POLE	0.162	APACHE COURT * NORTH POLE
BRIDGE STREET * FBKS NSB	151017	0.000	OLD CHENA HOT SPRINGS RD	0.135	CHENA HOT SPRINGS ROAD * FBKS NSB
BRIDGEWATER DRIVE * FAIRBANKS	150123	0.000	ROAD BEGINNING	0.980	ROAD ENDING
BRIER ROAD * STEESE HWY	152004	0.000	OLD STEESE @ PEDRO CREEK	0.498	ROAD ENDING
BROADWAY STREET * VALDEZ	190585	0.000	ROAD BEGINNING	0.081	ALASKA COURT * VALDEZ
BROCK ROAD * FNSB SE	188335	0.000	WHITMAN ROAD * NORTH POLE	2.490	NATALIE AVENUE * NORTH POLE
BROOKVIEW LANE * NORTH POLE	188430	0.000	OUTSIDE HURST BLVD * NORTH POLE	0.209	OUTSIDE BOULEVARD * NORT H POLE
BROWNING AVENUE * CORDOVA	210905	0.000	COPPER RIVER HIGHWAY	0.207	FIFTH STREET * CORDOVA
BUDDY LANE * DELTA JCT CITY	185412	0.000	MIL-TAN ROAD * DELTA JUNCTION	0.100	ROAD ENDING
BUENO ROAD * DELTA JCT	185152	0.000	ROAD BEGINNING	0.217	CLEARWATER ROAD * DELTA JCT
BUFFALO AVENUE * DELTA JCT CITY	185075	0.000	SIXTH STREET * DELTA JCT CITY	0.200	TANANA STREET * DELTA JCT
BULLION DRIVE * FNSB NE	151306	0.000	ROAD BEGINNING	1.409	RAMPAGE COURT * FNSB NE
BUMPY ROAD * NORTH POLE	188564	0.000	WOLFPACK STREET * NORTH POLE	0.295	NELSON ROAD * NORTH POLE
BUNCHBERRY LANE * FNSB NW	175115	0.000	DEUCE STREET * FNSB NW	0.250	ROAD ENDING
BURMA ROAD * GLENNALLEN	139810	0.000	AURORA (SCHOOL) ROAD * GLENNALLEN	0.275	TERRACE ROAD * GLENNALLEN
BUTCH KUTH AVENUE * TOK	182054	0.000	TOK CUTOFF HIGHWAY	2.916	ROAD ENDING
BUTTE COURT * EIELSON	188165	0.000	MONTANA CIRCLE * EIELSON	0.029	ROAD ENDING
BUTTE STREET * DELTA JCT CITY	185214	0.000	AURORA AVENUE * DELTA JCT CITY	0.195	SALCHA AVENUE * DELTA JCT
BUZBY ROAD * NORTH POLE	188655	0.000	LAURANCE ROAD * NORTH POLE	0.621	SAINT NICHOLAS DRIVE * NORTH POLE
C AVENUE (NORTHSTAR) * BARROW	154071	0.000	NORTHSTAR STREET (AHKOVAK) * BARROW	0.060	TRANSIT STREET * BARROW
C STREET * ANDERSON	174345	0.000	ANDERSON ROAD * ANDERSON	0.247	SECOND STREET * ANDERSON
C STREET * BEAVER	208005	0.000	ROAD BEGINNING	0.248	ROAD ENDING
C STREET * FAIRBANKS	150046	0.000	ROAD BEGINNING	0.540	BARANOF AVENUE * FAIRBANKS
C STREET * GRAYLING	161550	0.000	THIRD STREET * GRAYLING	0.127	ROAD ENDING
C STREET * GULKANA	195725	0.000	SECOND STREET WEST * GULKANA	0.209	THIRD STREET * GULKANA
C STREET * NENANA CITY	174535	0.000	10TH STREET * NENANA	0.806	FRONT STREET (PORT ACCESS) * NENANA

ALASKA DEPARTMENT OF TRANSPORTATION AND PUBLIC FACILITIES
ROUTES BY DESCRIPTION- CDS ROUTE NUMBERS AS OF 31 MARCH 2012
NORTHERN REGION

Description	CDS Route	Beg Mipt	Beg Feature	End Mipt	End Feature
C STREET EXTENSION WEST * TOK	181920	0.000	BOREALIS AVENUE * TOK	0.746	PROSPECTOR WAY * TOK
C STREET WEST * NOME CITY	168505	0.000	FIRST AVENUE WEST * NOME CITY	0.271	FIFTH AVENUE * NOME CITY
C STREET WEST * TOK	181910	0.000	WILLOW AVENUE WEST * TOK	0.515	ALASKA HIGHWAY
CABIN LAKE ROAD * CORDOVA	210028	0.000	COPPER RIVER HIGHWAY	1.240	ROAD ENDING
CACHE WAY * NORTH POLE	188776	0.000	DAWSON ROAD (ST NICHOLAS) * NORTH POLE	0.137	JONY DAN LANE * NORTH POLE
CAKEATTER ROAD * BARROW	154007	0.000	EASTFIELD ROAD * BARROW	1.823	STEVENSON STREET/NARL ACCESS * BARROW
CALLAHAN WAY * DELTA JCT	185373	0.000	JACK WARREN ROAD * DELTA JCT	0.434	ROAD ENDING
CALYPSO COURT * SALCHA	187032	0.000	ROAD BEGINNING	0.168	SNOWBERRY DRIVE * SALCHA
CAMELIARD ROAD * NORTH POLE	188606	0.000	HOUGHTON HILL DRIVE * NORTH POLE	0.050	ROAD ENDING
CAMPGROUND ROAD * EAGLE	255595	0.000	ROAD BEGINNING	1.017	CHAMBERLIN STREET * EAGLE
CAMPUS ROAD * GLENNALLEN	139965	0.000	COLLEGE ROAD * GLENNALLEN	0.187	ROAD ENDING
CANADAY ROAD * SALCHA	187500	0.000	RICHARDSON HIGHWAY	1.876	ROAD ENDING
CANDLE LITE LOOP * FNSB SE	188967	0.000	BADGER ROAD * FAIRBANKS	0.294	BADGER ROAD * FAIRBANKS
CANNERY ROAD/ORCA INLET * CORDOVA	210500	0.000	COPPER RIVER HIGHWAY	2.146	ROAD ENDING
CANNERY ROW * CORDOVA	210505	0.000	COPPER RIVER HIGHWAY	0.073	ROAD ENDING
CANTWELL ROAD * CANTWELL	172600	0.000	PARKS HIGHWAY	1.836	REINDEER AVENUE * CANTWELL
CANTWELL SCHOOL ROAD	172700	0.000	DENALI HIGHWAY	0.400	OLD ANCHORAGE-FAIRBANKS HIGHWAY
CAPE DECEIT ROAD * DEERING	225061	0.000	ROAD BEGINNING	2.000	ROAD ENDING
CARAT LOOP * FNSB SE	189125	0.000	BRADWAY ROAD * FAIRBANKS	1.556	BRADWAY ROAD * FAIRBANKS
CARBON WAY * HEALY	173530	0.000	HEALY SCHOOL ROAD * HEALY	0.808	HEALY SPUR ROAD * HEALY
CARIBOU AVENUE * DELTA JCT CITY	185077	0.000	SIXTH STREET * DELTA JCT CITY	0.073	FIFTH STREET * DELTA JCT CITY
CARIBOU DRIVE * KOTZEBUE	220054	0.000	TED STEVENS WAY * KOTZEBUE	0.539	ROAD ENDING
CARIBOU STREET * TELLER	167030	0.000	GRANTLEY AVENUE * TELLER	0.042	NOME/TELLER HIGHWAY
CARR AVENUE * FAIRBANKS	150124	0.000	ROAD BEGINNING	0.690	ROAD ENDING
CARRIE LYNN DRIVE * NORTH POLE	188355	0.000	LISA ANN DRIVE * NORTH POLE	0.445	BROCK ROAD * FNSB SE
CARSTENS WAY * NOME CITY	168695	0.000	FRONT STREET * NOME CITY	0.090	THIRD AVENUE * NOME CITY
CARTLEB ROAD * FNSB NE	151229	0.000	GILMORE TRAIL * FBKS NSB	0.438	ROAD ENDING
CASTELL ALLEY * NOME CITY	168536	0.000	F STREET WEST * NOME CITY	0.277	BERING STREET * NOME CITY
CAUSEWAY ROAD * NUNAM IQUA	97441	0.000	ROAD BEGINNING	0.359	RIVER ACCESS ROAD * NUNAM IQUA
CECILE STREET * NORTH POLE	188685	0.000	ANTON AVENUE * NORTH POLE	0.233	IRENE MAE STREET * NORTH POLE
CEDAR STREET * CORDOVA	210995	0.000	EYAK LAKE ROAD * CORDOVA	0.096	ROAD ENDING
CEDAR STREET * DELTA JCT CITY	185188	0.000	ROAD BEGINNING	0.230	BERGSTAD STREET * DELTA JCT CITY
CEMETARY ROAD * KALTAG	159303	0.000	F STREET * KALTAG	1.709	ROAD ENDING
CEMETERY ROAD * CIRCLE HOT SPRINGS	152057	0.000	CIRCLE HOT SPRINGS ROAD * CIRCLE HOT SPR	0.383	ROAD ENDING
CEMETERY ROAD * KOTZEBUE	220091	0.000	TED STEVENS WAY * KOTZEBUE	0.128	ROAD ENDING
CEMETERY ROAD * NENANA	174582	0.000	ROAD BEGINNING	0.576	PARKS HIGHWAY
CEMETERY ROAD * NOME CITY	168205	0.000	SEPPALA DRIVE * NOME CITY	0.289	CENTER CREEK ROAD * NOME CITY
CENTER CREEK ROAD * NOME CITY	168200	0.000	SEPPALA DRIVE * NOME CITY	2.564	NOME/TELLER HIGHWAY
CENTER DRIVE * CORDOVA	210920	0.000	CHASE AVENUE * CORDOVA	0.205	ROAD ENDING
CENTER STREET * TOK	181800	0.000	TOK CUTOFF HIGHWAY	0.211	2ND AVENUE EAST * TOK
CENTRAL AVENUE * EIELSON AFB	188105	0.000	RICHARDSON HIGHWAY	0.074	OLD RICH @ EIELSON
CHACOCITE PLACE * HEALY	173524	0.000	SULFIDE ROAD * HEALY	0.077	ROAD ENDING
CHALCOPYRITE PLACE * HEALY	173525	0.000	SULFIDE ROAD * HEALY	0.092	ROAD ENDING
CHALET DRIVE * VALDEZ	190930	0.000	ALDER WAY * VALDEZ	0.648	RICHARDSON HIGHWAY
CHAMBERLIN STREET * EAGLE	255530	0.000	5TH AVENUE * EAGLE	0.384	ROAD ENDING

ALASKA DEPARTMENT OF TRANSPORTATION AND PUBLIC FACILITIES
ROUTES BY DESCRIPTION- CDS ROUTE NUMBERS AS OF 31 MARCH 2012
NORTHERN REGION

Description	CDS Route	Beg Mipt	Beg Feature	End Mipt	End Feature
CHANDALAR DRIVE * FAIRBANKS	175320	0.000	ROAD BEGINNING	0.480	ROAD ENDING
CHARLES STREET * FAIRBANKS	176320	0.000	ILLINOIS STREET * FAIRBANKS	0.460	ROAD ENDING
CHARLIE WOLF ROAD * ANVIK	161500	0.000	ROAD BEGINNING	0.740	AIRPORT ROAD * ANVIK
CHASE AVENUE * CORDOVA	210915	0.000	COPPER RIVER HIGHWAY	0.497	LE FEVRE STREET * CORDOVA
CHASE ROAD * DELTA JCT	185117	0.000	BARLEY WAY * DELTA JCT	1.001	HANSON ROAD * DELTA JCT
CHATANIKA RIVER ROAD * STEESE HWY	152018	0.000	STEESE EXPRESSWAY/HIGHWAY	0.273	ROAD ENDING
CHENA HOT SPRINGS ROAD * FBKS NSB	151000	0.000	OLD STEESE @ FOX * FAIRBANKS	56.424	CHENA HOT SPR-CIRCLE HOT SPRINGS
CHENA POINT AVENUE * FAIRBANKS	175529	0.000	ROAD BEGINNING	1.374	CHENA PUMP ROAD * FAIRBANKS
CHENA PUMP ROAD * FAIRBANKS	175510	0.000	CHENA RIDGE ROAD * FAIRBANKS	4.601	GEIST ROAD * FAIRBANKS
CHENA RIDGE ROAD * FAIRBANKS	175500	0.000	GEIST ROAD * FAIRBANKS	8.111	CHENA PUMP ROAD * FAIRBANKS
CHENA RIDGE SPUR ROAD * FAIRBANKS	175502	0.000	CHENA RIDGE ROAD * FAIRBANKS	0.539	PARKS SB - GEIST RAMP
CHENA SMALL TRACTS ROAD * FAIRBANKS	175515	0.000	CHENA PUMP ROAD * FAIRBANKS	0.882	ROAD ENDING
CHENA STREET * DELTA JCT CITY	185234	0.000	HARPER AVENUE * DELTA JCT CITY	0.228	CLEARWATER AVENUE NORTH * DELTA JCT
CHENA STREET * VALDEZ	190546	0.000	ROAD BEGINNING	0.129	MEALS AVENUE * VALDEZ
CHENA WAY * TOK	182060	0.000	C STREET WEST * TOK	0.976	D STREET EAST * TOK
CHENEGA AVENUE * VALDEZ	190521	0.000	PIONEER DRIVE * VALDEZ	0.118	EGAN DRIVE * VALDEZ
CHICKEN/AIRPORT ROAD * CHICKEN	250400	0.000	TAYLOR HIGHWAY	0.709	ROAD ENDING
CHIEF JOHN DRIVE * FNSB SW	175527	0.000	ROAD BEGINNING	1.168	MELANIE LANE * FNSB SW
CHILDS GLACIER ROAD * CORDOVA	210055	0.000	COPPER RIVER HIGHWAY	0.671	ROAD ENDING
CHISTOCHINA LANE * VALDEZ	190565	0.000	ROAD BEGINNING	0.042	KLUTINA STREET * VALDEZ
CHITINA AVENUE * VALDEZ	190535	0.000	RICHARDSON HIGHWAY	0.179	HARBOR DRIVE NORTH * VALDEZ
CHITINA ROAD * CHITINA	198520	0.000	EDGERTON HWY/MCCARTHY RD	0.151	EDGERTON HWY/MCCARTHY RD
CHITITU ROAD	198036	0.000	DAN CREEK ROAD	6.500	ROAD ENDING
CHRISTIE DRIVE * NORTH POLE	188560	0.000	ROAD BEGINNING	0.213	NELSON ROAD * NORTH POLE
CHRISTINE DRIVE * NORTH POLE	188471	0.000	REPP ROAD * NORTH POLE	0.919	ROAD ENDING
CHURCH LANE * KIANA	223501	0.000	BEACH ROAD * KIANA	0.160	DUMP ROAD * KIANA
CHURCH STREET * BARROW	154009	0.000	AGVIK STREET * BARROW	0.130	HOPSON STREET * BARROW
CIRCLE CITY STREETS	159000	0.000	ROAD BEGINNING	0.440	ROAD ENDING
CIRCLE HOT SPRINGS ROAD * CIRCLE HOT SPRINGS	152050	0.000	STEESE EXPRESSWAY/HIGHWAY	8.377	PORTAGE CREEK RD * CIRCLE HOT SPRINGS
CIRCLE LOOP ROAD * NORTH POLE	188649	0.000	LAURANCE ROAD * NORTH POLE	0.505	LAURANCE ROAD * NORTH POLE
CITY LIGHTS BOULEVARD * FAIRBANKS	150075	0.000	STEESE EXPRESSWAY/HIGHWAY	0.570	FAIRHILL ROAD * FAIRBANKS
CITY OFFICE ROAD * EMMONAK	97203	0.000	DELTA STREET * EMMONAK	0.121	KWIGUK STREET * EMMONAK
CITY SHOP ROAD * CORDOVA	210922	0.000	LE FEVRE STREET * CORDOVA	0.296	COPPER RIVER HIGHWAY
CLARENCE ROAD * BREVIG MISSION	169800	0.000	ROAD BEGINNING	0.762	TELLER-CAPE PRINCE OF WALES TR * BREVIG
CLARK DRIVE * TOK	181964	0.000	FAYLES DRIVE * TOK	0.493	MACKENZIE TRAIL * TOK
CLARK STREET * VALDEZ	190527	0.000	EGAN DRIVE * VALDEZ	0.206	KLUTINA STREET * VALDEZ
CLAUDE STREET * EIELSON	188179	0.000	RICHARDSON HIGHWAY	0.289	ROAD ENDING
CLAY STREET * FAIRBANKS	176450	0.000	WENDELL STREET * FAIRBANKS	0.250	ROAD ENDING
CLEAR CREEK ROAD * ANDERSON	174309	0.000	ANDERSON ROAD * ANDERSON	0.068	ROAD ENDING
CLEAR ROAD * ANDERSON	174350	0.000	PARKS HIGHWAY	1.939	ROAD ENDING
CLEARWATER AVENUE NORTH * DELTA JCT CITY	185232	0.000	NISTLER ROAD * DELTA JCT	0.553	RAPIDS STREET * DELTA JCT CITY
CLEARWATER AVENUE SOUTH * DELTA JCT CITY	185021	0.000	ALASKA HIGHWAY	0.554	NISTLER ROAD * DELTA JCT
CLEARWATER EXTENSION * DELTA JCT	185027	0.000	REMINGTON ROAD * DELTA JCT	0.560	ROAD ENDING
CLEARWATER LAKE ROAD * DELTA JCT	185041	0.000	FAIRWATER AVENUE * DELTA JCT	0.214	ROAD ENDING
CLEARWATER ROAD * DELTA JCT	185150	0.000	ALASKA HIGHWAY	5.323	REMINGTON ROAD * DELTA JCT

Description	CDS Route	Beg Mipt	Beg Feature	End Mipt	End Feature
CLEARWATER ROAD * TANACROSS	182400	0.000	ROAD BEGINNING	0.186	TANACROSS ROAD OLD * TANACROSS
CLIFFSIDE COURT * VALDEZ	190514	0.000	MINERAL CREEK ROAD * VALDEZ	0.086	ROAD ENDING
CLIFTON AVENUE * VALDEZ	190516	0.000	HAZELET AVENUE * VALDEZ	0.285	FIDALGO STREET * VALDEZ
CLINE ROAD * NORTH POLE	188391	0.000	PEEDE ROAD * NORTH POLE	0.171	ROAD ENDING
CLOUD ROAD * FNSB SE	189059	0.000	PERSINGER DRIVE * FNSB SE	0.700	ROAD ENDING
CLOUDBERRY LANE * FNSB NW	175122	0.000	GOLD HILL ROAD * FNSB NW	0.282	YANA COURT * FNSB NW
CLYDESDALE DRIVE * NORTH POLE	188472	0.000	PALOMINO DRIVE * NORTH POLE	0.653	BROCK ROAD * FNSB SE
COACHMAN LANE * NORTH POLE	188481	0.000	ROAD BEGINNING	0.131	REPP ROAD * NORTH POLE
COAL STREET * HEALY	173510	0.000	HEALY SPUR ROAD * HEALY	0.573	DRY CREEK ROAD * HEALY
CODA COURT * FNSB SW	174884	0.000	ISBERG ROAD EAST * FNSB SW	0.055	ROAD ENDING
COGAN DRIVE * FNSB ELLIOTT HWY	153021	0.000	HAYSTACK DRIVE * ELLIOTT HWY	0.719	ROAD ENDING
COHO PLACE * VALDEZ	190575	0.000	ROAD BEGINNING	0.078	COTTONWOOD DRIVE * VALDEZ
COLD FOOT COURT * SALCHA	187704	0.000	ROAD BEGINNING	0.193	RICHARDSON HIGHWAY
COLD FOOT ROAD * DALTON HWY	150985	0.000	DALTON HIGHWAY	0.516	ROAD ENDING
COLLEGE ROAD * FAIRBANKS	150100	0.000	HAMILTON AVENUE * FAIRBANKS	4.094	UNIVERSITY AVENUE * FAIRBANKS
COLLEGE ROAD * GLENNALLEN	139920	0.000	MT SANFORD DRIVE * GLENNALLEN	0.776	ROAD ENDING
COLUMBINE DRIVE * FNSB SE	188977	0.000	MARIGOLD ROAD * FNSB SE	0.275	ASTER DRIVE * NORTH POLE
COMANCHE COURT * NORTH POLE	188509	0.000	ARAPAHO DRIVE * NORTH POLE	0.066	ROAD ENDING
COMMUNITY HALL ROAD * HUGHES	169552	0.000	AIRPORT ROAD * HUGHES	0.148	HILLSIDE ROAD * HUGHES
COMMUNITY HALL ROAD * SELAWIK	223599	0.000	AIRPORT ACCESS ROAD * SELAWIK	0.220	ROAD ENDING
CONIFER DRIVE * NORTH POLE	188877	0.000	DAWSON ROAD (ST NICHOLAS) * NORTH POLE	0.950	ROAD ENDING
COOLIDGE STREET * SALCHA	187205	0.000	ROAD BEGINNING	0.528	HARDING LAKE DRIVE * SALCHA
COPPER CENTER LOOP * COPPER CENTER	195000	0.000	OLD RICH @ COPPER CENTER	0.639	OLD RICH @ COPPER CENTER
COPPER DRIVE * VALDEZ	190562	0.000	KLUTINA STREET * VALDEZ	0.274	HANAGITA STREET * VALDEZ
COPPER MOUNTAIN STREET * TATITLEK	192703	0.000	ROAD BEGINNING	0.363	HILLSIDE DRIVE * TATITLEK
COPPER RIVER HIGHWAY	210000	0.000	FERRY TERMINAL ROAD * CORDOVA	49.458	ROAD ENDING
COPPER RIVER SPUR	215000	0.000	ROAD BEGINNING	2.692	EDGERTON HWY/MCCARTHY RD
COPPERVILLE ROAD * COPPER CENTER	195700	0.000	RICHARDSON HIGHWAY	1.175	ROAD ENDING
COPPET STREET * FAIRBANKS	175740	0.000	AIRPORT WAY N FRONTAGE ROAD (PEGER/UNIV)	0.600	RIVERVIEW DRIVE
CORBIN LANE * VALDEZ	191026	0.000	RAVEN DRIVE * VALDEZ	0.124	RIVER DRIVE * VALDEZ
CORNELIA COURT * FNSB NW	175134	0.000	GOLD HILL ROAD * FNSB NW	0.203	ROAD ENDING
CORY STREET * EIELSON	188181	0.000	OLD RICH @ EIELSON	0.207	LAUSEN AVENUE LOWER * EIELSON
COSNA AVENUE * NENANA	174572	0.000	COSNA CIRCLE * NENANA	0.432	ROAD ENDING
COSNA CIRCLE * NENANA	174570	0.000	ROAD BEGINNING	0.336	COSNA AVENUE * NENANA
COTTONWOOD DRIVE * DELTA JCT	185160	0.000	CLEARWATER ROAD * DELTA JCT	0.188	ROAD ENDING
COTTONWOOD DRIVE * VALDEZ	190570	0.000	KLUTINA STREET * VALDEZ	0.436	COPPER DRIVE * VALDEZ
COTTONWOOD ROAD * DELTA JCT	185507	0.000	ROAD BEGINNING	0.386	GOLDRUSH TRAIL * DELTA JCT
COTTONWOOD STREET * KOYUK	166153	0.000	3RD AVENUE * KOYUK	0.055	4TH AVE/AIRPORT ROAD * KOYUK
COUNCIL AVENUE (FOURTH ST) * CORDOVA	210122	0.000	FOURTH STREET (DAVIS) * CORDOVA	0.142	ROAD ENDING
COUNCIL AVENUE (RAILROAD) * CORDOVA	210120	0.000	RAILROAD AVENUE * CORDOVA	0.188	THIRD STREET (BROWNING) * CORDOVA
COUNCIL ROAD * NOME	166500	0.000	FRONT STREET * NOME CITY	72.829	OPHIR ROAD * COUNCIL
COUNSELL LANE * NORTH POLE	188344	0.000	ROAD BEGINNING	0.318	BROCK ROAD * FNSB SE
CRAB POT ALLEY * CORDOVA	210513	0.000	BOAT DOCK ROAD * CORDOVA	0.103	SEAGULL AVENUE * CORDOVA
CRAIG LAKE TRAIL * DOT LAKE	183050	0.000	ALASKA HIGHWAY	2.336	ALASKA HIGHWAY
CRANBERRY DRIVE * DELTA JCT	185247	0.000	STRAWBERRY ROAD * DELTA JCT	1.019	NISTLER ROAD * DELTA JCT

ALASKA DEPARTMENT OF TRANSPORTATION AND PUBLIC FACILITIES
ROUTES BY DESCRIPTION- CDS ROUTE NUMBERS AS OF 31 MARCH 2012
NORTHERN REGION

Description	CDS Route	Beg Mipt	Beg Feature	End Mipt	End Feature
CRANBERRY RIDGE DRIVE * FAIRBANKS NSB	151530	0.000	ROAD BEGINNING	0.650	ROAD ENDING
CRAZY "H" LANE * SALCHA	187720	0.000	RICHARDSON HIGHWAY	0.116	ROAD ENDING
CRESCENT DRIVE * NORTH POLE	188501	0.000	ROAD BEGINNING	0.128	PLACK ROAD * NORTH POLE
CREST CIRCLE * CORDOVA	211409	0.000	SADDLE POINT DRIVE * CORDOVA	0.064	ROAD ENDING
CRH-CANNERY ROAD WYE * CORDOVA	210501	0.000	COPPER RIVER HIGHWAY	0.049	CANNERY ROAD/ORCA INLET * CORDOVA
CRIPPLE CREEK CAMPGROUND ROAD * STEESE HWY	152023	0.000	STEESE EXPRESSWAY/HIGHWAY	0.278	ROAD ENDING
CRIPPLE CREEK ROAD * FNSB SW	174850	0.000	PARKS HIGHWAY	4.780	DESTINY DRIVE * FNSB SW
CROSSMAN ROAD * FAIRBANKS	150163	0.000	FARMERS LOOP * FAIRBANKS	0.489	ROAD ENDING
CROWLEY DOCK ROAD * KOTZEBUE	220013	0.000	THIRD AVENUE * KOTZEBUE	0.147	SHORE AVENUE * KOTZEBUE
CUMMINGS STREET * DELTA JCT	185185	0.000	ALASKA HIGHWAY	14.200	ROAD ENDING
CUSHMAN STREET * FAIRBANKS	176300	0.000	ROAD BEGINNING	3.389	ILLINOIS STREET * FAIRBANKS
CVEA CO-OP ROAD * GLENNALLEN	139935	0.000	GLENN HIGHWAY	0.274	COLLEGE ROAD * GLENNALLEN
CYPRUS COURT * NORTH POLE	188515	0.000	ROAD BEGINNING	0.061	WILDWOOD DRIVE * NORTH POLE
D STREET * ANDERSON	174355	0.000	ANDERSON ROAD * ANDERSON	0.525	ROAD ENDING
D STREET * FAIRBANKS	150042	0.000	ROAD BEGINNING	1.040	ROAD ENDING
D STREET * GULKANA	195735	0.000	SECOND STREET EAST * GULKANA	0.103	THIRD STREET * GULKANA
D STREET * NENANA CITY	174537	0.000	SEVENTH STREET * NENANA CITY	0.474	FRONT STREET (PORT ACCESS)
D STREET * RAMPART	153053	0.000	5TH AVENUE * RAMPART	0.217	2ND AVENUE * RAMPART
D STREET EAST * NOME CITY	168805	0.000	FIFTH AVENUE * NOME CITY	0.137	ROAD ENDING
D STREET EAST * TOK	181810	0.000	ALASKA HIGHWAY	0.864	BOREALIS AVENUE * TOK
D STREET WEST * NOME CITY	168515	0.000	FIRST AVENUE WEST * NOME CITY	0.237	TOBUK ALLEY * NOME CITY
DA NEPHEW ST (GO THATA WAY) * EIELSON	188139	0.000	GO THATA WAY * EIELSON	0.104	ROAD ENDING
DA NEPHEW ST (HOPE) * EIELSON	188138	0.000	ROAD BEGINNING	0.059	HOPE STREET * EIELSON
DA NIECE STREET * EIELSON	188137	0.000	GO THATA WAY * EIELSON	0.214	ROAD #6 * EIELSON
DADINA STREET * COPPER CENTER	195265	0.000	WOLF POINT ROAD * COPPER CENTER	0.128	ROAD ENDING
DADINA STREET * VALDEZ	190545	0.000	ROAD BEGINNING	0.129	MEALS AVENUE * VALDEZ
DAHL CRK RD/AIRPORT ACCESS RD * KOBUK	223605	0.000	ROAD BEGINNING	4.000	ROAD ENDING
DAISY DRIVE * FNSB NE	151029	0.000	DEREK DRIVE * FNSB NE	0.327	ROAD ENDING
DAKOTA STREET * NORTH POLE	188377	0.000	PEEDE ROAD * NORTH POLE	0.648	RAVENBELL STREET * NORTH POLE
DALE ROAD * FAIRBANKS	175720	0.000	OLD AIRPORT WAY * FAIRBANKS	2.134	INDUSTRIAL ROAD (FIA) * FAIRBANKS
DALL AVENUE * CANTWELL	172620	0.000	TOKLAT ROAD * CANTWELL	0.261	ROAD ENDING
DALLAS BLVD * DELTA JCT CITY	185392	0.000	TEXAS AVENUE * DELTA JCT CITY	0.182	ROAD ENDING
DALTON HIGHWAY	150000	0.000	ELLIOTT HIGHWAY	415.130	LAKE COLLEEN DRIVE EAST * DEADHORSE
DALTON TRAIL * FAIRBANKS	175426	0.000	ROAD BEGINNING	1.086	ROAD ENDING
DAN CREEK ROAD	198035	0.000	ROAD BEGINNING	20.000	ROAD ENDING
DANBY STREET * FAIRBANKS	177140	0.000	JOHANSEN EXPRESSWAY * FAIRBANKS	0.760	COLLEGE ROAD * FAIRBANKS
DANIEL STREET * FNSB SE	189111	0.000	ROAD BEGINNING	0.240	BRADWAY ROAD * FAIRBANKS
DARTMOUTH DRIVE * FAIRBANKS	175525	0.000	GEIST ROAD * FAIRBANKS	0.760	ROAD ENDING
DASHERDO LANE * FNSB SW	174880	0.000	DESTINY DRIVE * FNSB SW	0.064	ROAD ENDING
DASSEL COURT * NORTH POLE	189136	0.000	ROAD BEGINNING	0.062	WOLL ROAD * NORTH POLE
DAVENPORT ROAD * DELTA JCT	185461	0.000	ROAD BEGINNING	0.502	REMINGTON ROAD * DELTA JCT
DAVID DRIVE * DENALI/PARKS JCT	141650	0.000	DENALI HIGHWAY	0.320	NORTHWIND WAY * DENALI/PARKS JCT
DAVIDSON DITCH ROAD * ELLIOTT HWY	153005	0.000	ELLIOTT HIGHWAY	2.202	ROAD ENDING
DAVIS AVENUE (2ND AVE) * CORDOVA	210142	0.000	ROAD BEGINNING	0.210	ROAD ENDING
DAVIS AVENUE (CRH) * CORDOVA	210140	0.000	OBSERVATION AVENUE * CORDOVA	0.046	COPPER RIVER HIGHWAY

ALASKA DEPARTMENT OF TRANSPORTATION AND PUBLIC FACILITIES
ROUTES BY DESCRIPTION- CDS ROUTE NUMBERS AS OF 31 MARCH 2012
NORTHERN REGION

Description	CDS Route	Beg Mipt	Beg Feature	End Mipt	End Feature
DAVIS ROAD * FAIRBANKS	176500	0.000	UNIVERSITY AVENUE * FAIRBANKS	2.015	23RD AVENUE * FAIRBANKS
DAWSON ROAD (PLACK) * NORTH POLE	188871	0.000	PLACK ROAD * NORTH POLE	0.674	DUNDEE LOOP * NORTH POLE
DAWSON ROAD (ST NICHOLAS) * NORTH POLE	188870	0.000	SAINT NICHOLAS DRIVE * NORTH POLE	1.832	ROAD ENDING
DAYVILLE ROAD * VALDEZ	191600	0.000	RICHARDSON HIGHWAY	5.825	ROAD ENDING
DEADHORSE DRIVE * DEADHORSE	150970	0.000	ROAD BEGINNING	0.403	ROAD ENDING
DEADMAN LAKE ROAD * NORTHWAY	180100	0.000	ALASKA HIGHWAY	1.750	ROAD ENDING
DEADWOOD CREEK ROAD * CIRCLE HOT SPRINGS	152051	0.000	CIRCLE HOT SPRINGS ROAD * CIRCLE HOT SPRINGS	7.423	ROAD ENDING
DEBORAH STREET * DELTA JCT CITY	185228	0.000	RICHARDSON HIGHWAY	0.676	CLEARWATER AVENUE NORTH * DELTA JCT C
DECKER BOULEVARD * NORTH POLE	188580	0.000	NELSON ROAD * NORTH POLE	0.238	E-JAY LANE * NORTH POLE
DEERING ROAD * DEERING	225000	0.000	ROAD BEGINNING	25.700	ROAD ENDING
DELTA AVENUE * DELTA JCT CITY	185071	0.000	SIXTH STREET * DELTA JCT CITY	0.378	TANANA STREET * DELTA JCT
DELTA STREET * EMMONAK	97200	0.000	ROAD BEGINNING	0.486	ROAD ENDING
DENALI HIGHWAY	140000	0.000	RICHARDSON HIGHWAY	134.558	CANTWELL ROAD * CANTWELL
DENALI NATIONAL PARK ROAD * HEALY	141500	0.000	PARKS HIGHWAY	14.924	ROAD ENDING
DENEBALA ROAD * HEALY	174025	0.000	ROAD BEGINNING	0.678	STAMPEDE ROAD * HEALY/CANTWELL
DENEGA LANE/SEWAGE LAGOON ACCESS * GALENA	169202	0.000	ANTOSKI ROAD * GALENA	0.145	ROAD ENDING
DENNIS ROAD * FNSB SE	188845	0.000	BADGER ROAD * FAIRBANKS	1.821	OLD RICH @ BADGER ROAD
DERACO LANE * FNSB NW	174805	0.000	OLD NENANA HWY * FNSB NW	0.319	OLD RIDGE TRAIL * FNSB NW
DEREK DRIVE * FNSB NE	151216	0.000	DAISY DRIVE * FNSB NE	0.235	MAYA LANE * FNSB NE
DEREK WAY * VALDEZ	191022	0.000	EAGLE AVENUE * VALDEZ	0.053	FALCON WAY * VALDEZ
DESTINY DRIVE * FNSB SW	174881	0.000	DASHERDO LANE * FNSB SW	0.205	RESCHAVEN DRIVE * FNSB SW
DEUCE STREET * FNSB NW	175116	0.000	ACE ROAD * FNSB NW	0.051	BUNCHBERRY LANE * FNSB NW
DEWEY COURT * VALDEZ	190587	0.000	FRONT STREET * VALDEZ	0.091	ROAD ENDING
DEXTER BYPASS * NOME	168700	0.000	NOME/TELLER HIGHWAY	5.196	ROAD ENDING
DICKSON ROAD * DELTA JCT	185030	0.000	REMINGTON ROAD * DELTA JCT	0.998	JACK WARREN ROAD * DELTA JCT
DIEHL'S ROAD * DELTA JCT CITY	185061	0.000	GRIZZLY LANE * DELTA JCT	0.294	RICHARDSON HIGHWAY
DIKE ROAD * GALENA	169200	0.000	TIGER FREEWAY * GALENA	4.500	TIGER FREEWAY * GALENA
DIKE ROAD * UNALAKLEET	166852	0.000	MAIN ROAD * UNALAKLEET	1.025	ROAD ENDING
DILLON AVENUE * NORTH POLE	188988	0.000	WILLEDA STREET * NORTH POLE	0.212	BADGER ROAD * FAIRBANKS
DIPHDA ROAD * HEALY	174026	0.000	DENEBALA ROAD * HEALY	0.107	ROAD ENDING
DISCOVERY LANE * TOK	181929	0.000	PROSPECTOR WAY * TOK	1.249	WILLOW AVENUE WEST * TOK
DIVISION STREET MIDDLE * NOME CITY	168615	0.000	FIRST AVE EAST (BERING) * NOME	0.036	SECOND AVENUE WEST * NOME
DIVISION STREET NORTH * NOME CITY	168625	0.000	SECOND AVENUE WEST * NOME CITY	0.270	ROAD ENDING
DIVISION STREET SOUTH * NOME CITY	168605	0.000	FRONT STREET * NOME CITY	0.047	FIRST AVE EAST (BERING) * NOME
DIXON ROAD * NORTH POLE	188543	0.000	PLACK ROAD * NORTH POLE	0.299	SANDY ROAD * NORTH POLE
DOBRO DRIVE * FNSB SW	174889	0.000	FIDDLE WAY * FNSB SW	0.325	ROAD ENDING
DOC JOHN LANE * FNSB NW	175126	0.000	GOLD HILL ROAD * FNSB NW	0.610	WECOTA DRIVE * FNSB NW
DOCK ROAD (PORT ACCESS) * NENANA CITY	174503	0.000	FRONT STREET (PORT ACCESS) * NENANA CITY	0.150	ROAD ENDING
DOME ROAD * FNSB NW	175111	0.000	BLUEBIRD AVENUE * FNSB NW	0.391	HENDERSON ROAD * FNSB NW
DONNER DRIVE * NORTH POLE	188753	0.000	ROAD BEGINNING	0.132	KRIS KRINGLE DRIVE * NORTH POLE
DONNIE DRIVE * DELTA JCT CITY	185331	0.000	BREWIS BLVD * DELTA JCT CITY	0.178	ROAD ENDING
DOOLITTLE ALLEY * NOME CITY	168540	0.000	E STREET WEST * NOME CITY	0.273	DIVISION STREET NORTH * NOME CITY
DORHORST ROAD * DELTA JCT	185181	0.000	ROAD BEGINNING	0.933	ALASKA HIGHWAY
DOT MAINTENANCE ACCESS ROAD * NOME CITY	168230	0.000	CENTER CREEK ROAD * NOME CITY	0.135	DOT MAINTENANCE STREET * NOME CITY
DOT MAINTENANCE STREET * NOME	168225	0.000	ROAD BEGINNING	0.337	NOME/TELLER HIGHWAY

ALASKA DEPARTMENT OF TRANSPORTATION AND PUBLIC FACILITIES
ROUTES BY DESCRIPTION- CDS ROUTE NUMBERS AS OF 31 MARCH 2012
NORTHERN REGION

Description	CDS Route	Beg Mipt	Beg Feature	End Mipt	End Feature
DOUGHCHEE AVENUE * NORTH POLE	188849	0.000	BADGER ROAD * FAIRBANKS	0.780	ROAD ENDING
DOWNSTREAM ROAD * SALCHA	187225	0.000	RICHARDSON HIGHWAY	0.601	ROAD ENDING
DREDGE 6 ACCESS ROAD * NOME	168130	0.000	PORT ROAD * NOME CITY	1.041	ROAD ENDING
DREDGEVIEW DRIVE * FNSB NE	151312	0.000	GOLD MINE TRAIL ROAD * FNSB NE	0.260	ROAD ENDING
DRIVEWAY STREET * FAIRBANKS	176315	0.000	ROAD BEGINNING	0.250	PHILLIPS FIELD ROAD * FAIRBANKS
DRUM AVENUE * NORTH POLE	188496	0.000	ROAD BEGINNING	0.436	HOLLOWELL ROAD * NORTH POLE
DRUM DRIVE * GLENNALLEN	139975	0.000	COLLEGE ROAD * GLENNALLEN	0.190	ROAD ENDING
DRY CREEK ROAD * HEALY	173610	0.000	ROAD BEGINNING	0.442	ROAD ENDING
DUCKWOOD COURT * FNSB NE	151093	0.000	SPUDWOOD LANE * FNSB	0.172	ROAD ENDING
DUFFY LOOP * FNSB ELLIOTT HWY	153022	0.000	HAYSTACK DRIVE * ELLIOTT HWY	1.208	HAYSTACK DRIVE * ELLIOTT HW
DULCIMER DRIVE * FNSB SW	174865	0.000	VIOLIN CIRCLE * FNSB SW	0.904	BLUEGRASS DRIVE * FNSB SW
DUMP ROAD * DOT LAKE	183010	0.000	ROAD BEGINNING	1.412	ROAD ENDING
DUMP ROAD * KIANA	223503	0.000	WILLOW STREET * KIANA	0.870	ROAD ENDING
DUMP ROAD * PAXSON	141100	0.000	DENALI HIGHWAY	1.000	ROAD ENDING
DUMP SITE ROAD * SHUGNAK	205005	0.000	ROAD BEGINNING	0.627	AIRPORT ROAD * SHUNGNAK
DUMP/DOCK ROAD * ALAKANUK	97102	0.000	OLD AIRPORT ROAD * ALAKANUK	0.790	ROAD ENDING
DUNCAN ROAD * NORTH POLE	188718	0.000	ROAD BEGINNING	0.181	NEWBY ROAD * NORTH POLE
DUNDEE LOOP * NORTH POLE	188794	0.000	DAWSON ROAD (PLACK) * NORTH POLE	0.850	ROAD ENDING
DUNKEL STREET * FAIRBANKS	176490	0.000	ROAD BEGINNING	0.270	ROAD ENDING
DUPONT LANE * FNSB SW	174895	0.000	ISBERG ROAD EAST * FNSB SW	0.283	ROAD ENDING
DURHAM CIRCLE * NORTH POLE	188736	0.000	NEWBY ROAD * NORTH POLE	0.468	NEWBY ROAD * NORTH POLE
DYKE ROAD * NORTH POLE	188610	0.000	LAURANCE ROAD * NORTH POLE	0.820	OLD RICH @ NORTH POLE
DYLEN DRIVE * VALDEZ	191020	0.000	RICHARDSON HIGHWAY	0.396	FALCON WAY * VALDEZ
E STREET * ANDERSON	174365	0.000	ANDERSON ROAD * ANDERSON	0.246	SECOND STREET * ANDERSON
E STREET * FAIRBANKS	150043	0.000	ROAD BEGINNING	0.710	ROAD ENDING
E STREET * NENANA CITY	174545	0.000	SEVENTH STREET * NENANA CITY	0.479	FRONT STREET (PORT ACCESS)
E STREET EAST * NOME CITY	168815	0.000	ROAD BEGINNING	0.104	SIXTH AVENUE EAST * NOME CITY
E STREET WEST * NOME CITY	168525	0.000	RIVER STREET * NOME CITY	0.236	FOURTH AVENUE WEST * NOME CITY
EAGLE AVENUE * FAIRBANKS	176510	0.000	ROAD BEGINNING	0.310	SLATER DRIVE * FAIRBANKS
EAGLE AVENUE * VALDEZ	191023	0.000	DEREK WAY * VALDEZ	0.229	DYLEN DRIVE * VALDEZ
EAGLE CREEK ROAD * FBKS NSB	152040	0.000	STEESE EXPRESSWAY/HIGHWAY	0.691	ROAD ENDING
EAGLE DRIVE * VALDEZ	191021	0.000	DYLEN DRIVE * VALDEZ	0.407	RIVER DRIVE * VALDEZ
EAST COWLES STREET * FAIRBANKS	176220	0.000	WEST COWLES * FAIRBANKS	0.910	ROAD ENDING
EAST FORK ROAD * NOME	166538	0.000	COUNCIL ROAD * NOME	0.049	WEST FORK ROAD * NOME
EAST SIDE DRIVE * FNSB NE	151322	0.000	MEYERES ROAD * FNSB NE	0.266	ROAD ENDING
EASTERN STREET * EIELSON	188170	0.000	BAKER STREET * EIELSON	0.169	MILDRED AVENUE * EIELSON
EASTFIELD ROAD * BARROW	154019	0.000	ROAD BEGINNING	9.557	CAKEATTER ROAD * BARROW
EASTWOOD LANE * FNSB NE	151089	0.000	STEELE CREEK ROAD * FNSB NE	0.540	ROAD ENDING
EASY STREET * FAIRBANKS	176110	0.000	SANDURI STREET * FAIRBANKS	0.930	OLD RICH @ SOUTH FAIRBANKS
EBEN HOPSON STREET * BARROW	154002	0.000	CHURCH STREET * BARROW	0.510	LAURA MADISON STREET * BARROW
ECHO ACRES DRIVE * FAIRBANKS	150171	0.000	FIDELER ROAD * FAIRBANKS	0.712	ROAD ENDING
EDDIE LANE * NORTH POLE	188567	0.000	BUMPY ROAD * NORTH POLE	0.091	ROAD ENDING
EDGERTON HWY/MCCARTHY RD	198000	0.000	RICHARDSON HIGHWAY	92.616	KENNICOTT ROAD
EDNA STREET * KOTZEBUE	220071	0.000	FOURTH STREET * KOTZEBUE	0.114	SIXTH STREET * KOTZEBUE
EDSSON AVENUE * NORTH POLE	188421	0.000	ROAD BEGINNING	0.309	HURST ROAD * NORTH POLE

ALASKA DEPARTMENT OF TRANSPORTATION AND PUBLIC FACILITIES
ROUTES BY DESCRIPTION- CDS ROUTE NUMBERS AS OF 31 MARCH 2012
NORTHERN REGION

Description	CDS Route	Beg Mipt	Beg Feature	End Mipt	End Feature
EDWARDS LANE * ALATNA	152603	0.000	ALATNA RIVER DRIVE * ALATNA	0.253	OSCAR'S WAY * ALATNA
EGAN DRIVE * VALDEZ	190525	0.000	FRONT STREET * VALDEZ	1.485	RICHARDSON HIGHWAY
EIELSON AVENUE NORTH * DELTA JCT CITY	185442	0.000	EIELSON STREET * DELTA JCT CITY	0.629	TANANA LOOP EXTENSION *
EIELSON AVENUE SOUTH * DELTA JCT CITY	185446	0.000	EIELSON STREET * DELTA JCT CITY	0.630	TANANA LOOP EXTENSION *
EIELSON FARM COMMUNITY ROAD * EIELSON	188108	0.000	ROAD BEGINNING	0.967	EIELSON FARM ROAD * EIELSON
EIELSON FARM ROAD * EIELSON	188110	0.000	RICHARDSON HIGHWAY	7.759	OLD RICH/OLD VALDEZ TRAIL @ SALCHA
EIELSON STREET * DELTA JCT CITY	185445	0.000	EIELSON AVENUE SOUTH * DELTA JCT CITY	0.395	EIELSON AVENUE NOR
EIELSON STREET * FAIRBANKS	175715	0.000	ROAD BEGINNING	0.230	AIRPORT WAY FRONTAGE ROAD S5
EIGHTH AVENUE * KOTZEBUE	220070	0.000	ROAD BEGINNING	0.265	TED STEVENS WAY * KOTZEBUE
EIGHTH STREET * CORDOVA	210975	0.000	EYAK LAKE ROAD * CORDOVA	0.032	ROAD ENDING
EIGHTH STREET * NENANA CITY	174552	0.000	ROAD BEGINNING	0.230	C STREET * NENANA CITY
EIKSKOSIK STREET * ATQASUK	154603	0.000	KEENIX STREET * ATQASUK	0.065	LANDFILL ACCESS * ATQASUK
EISELE ROAD * STEESE HWY	152006	0.000	STEESE EXPRESSWAY/HIGHWAY	0.525	ROAD ENDING
E-JAY LANE * NORTH POLE	188581	0.000	DECKER BOULEVARD * NORTH POLE	0.064	ROAD ENDING
EKLUTNA STREET * VALDEZ	190544	0.000	ROAD BEGINNING	0.131	MEALS AVENUE * VALDEZ
ELDORADO ROAD * FBKS NSB	150146	0.000	BALLAINE ROAD * FAIRBANKS	1.000	ROAD ENDING
ELEMENTARY DRIVE * FBKS NSB	151030	0.000	CHENA HOT SPRINGS ROAD * FBKS NSB	0.470	ROAD ENDING
ELIM HEIGHTS ROAD * ELIM	166100	0.000	TANK FARM ROAD * ELIM	0.200	MOSES POINT ROAD * ELIM
ELIZ STREET * NORTH POLE	188389	0.000	ROAD BEGINNING	0.124	PEEDE ROAD * NORTH POLE
ELIZABETH COURT * SALCHA	187724	0.000	RICHARDSON HIGHWAY	0.055	ROAD ENDING
ELLIOTT HIGHWAY	153000	0.000	OLD STEESE @ FOX * FAIRBANKS	153.862	ROAD ENDING
ELRAY STREET * FNSB NW	175129	0.000	GOLD HILL ROAD * FNSB NW	0.092	ROAD ENDING
ELVIRA AVENUE * NORTH POLE	188994	0.000	ROAD BEGINNING	0.273	ROAD ENDING
EMMONAK RD * EMMONAK	97202	0.000	KWIGUK STREET * EMMONAK	1.094	OLD AIRPORT ACCESS RD * EMMONAK
EMRICK STREET * DOT LAKE	183030	0.000	WALTERS AVENUE * DOT LAKE	0.080	ROAD ENDING
ERIC STREET * SALCHA	188007	0.000	ARMITAGE ROAD * SALCHA	0.184	HOWELL ROAD * SALCHA
ERMINE DRIVE * NORTH POLE	188541	0.000	ROAD BEGINNING	0.479	PLACK ROAD * NORTH POLE
ESRO ROAD * FBKS NSB	151015	0.000	CHENA HOT SPRINGS ROAD * FBKS NSB	2.860	ROAD ENDING
ESTER CREEK DRIVE * FNSB NW	174810	0.000	ROAD BEGINNING	0.537	OLD NENANA HWY * FNSB NW
ESTER DOME ROAD * FNSB NW	175460	0.000	SHEEP CREEK ROAD * FNSB NW	4.603	ROAD ENDING
ESTER DRIVE * FNSB NW	175107	0.000	TURNABOUT AVENUE * FNSB NW	0.512	ROAD ENDING
ESTERBROOK COURT * FNSB SW	175563	0.000	ROAD BEGINNING	0.225	JAMBOREE DRIVE * FNSB SW
ETHAM PARK ROAD * NORTH POLE	188625	0.000	HOUGHTON HILL DRIVE * NORTH POLE	0.051	ROAD ENDING
EUREKA ROAD #5 * ELLIOTT HWY	153044	0.000	ROAD BEGINNING	1.106	ELLIOTT HIGHWAY
EUREKA ROAD #6 * ELLIOTT HWY	153043	0.000	ROAD BEGINNING	1.028	ROAD ENDING
EUREKA ROAD #7 * ELLIOTT HWY	153042	0.000	ROAD BEGINNING	0.228	ELLIOTT HIGHWAY
EUREKA ROAD #8 * ELLIOTT HWY	153041	0.000	ELLIOTT HIGHWAY	0.673	ELLIOTT HIGHWAY
EUREKA ROAD #9 * ELLIOTT HWY	153040	0.000	ELLIOTT HIGHWAY	0.908	ELLIOTT HIGHWAY
EUREKA-RAMPART ROAD	153050	0.000	ELLIOTT HIGHWAY	11.870	EUREKA-RAMPART RD (AHS PROPOSED SECTION)
EVA CREEK ROAD * FNSB NW	175139	0.000	PARKS HIGHWAY	0.255	ROAD ENDING
EVERGREEN STREET * FAIRBANKS	150137	0.000	ROAD BEGINNING	0.310	MARIKA ROAD * FAIRBANKS
EYAK AVENUE * CORDOVA	210016	0.000	OLSEN STREET * CORDOVA	0.036	ROAD ENDING
EYAK DRIVE * CORDOVA	210020	0.000	COPPER RIVER HIGHWAY	0.740	ROAD ENDING
EYAK LAKE FLOAT PLANE ROAD * CORDOVA	210007	0.000	COPPER RIVER HIGHWAY	0.114	ROAD ENDING
EYAK LAKE ROAD * CORDOVA	210900	0.000	SECOND STREET * CORDOVA	7.282	ROAD ENDING

Description	CDS Route	Beg Mipt	Beg Feature	End Mipt	End Feature
EYAK RIVER ACCESS ROAD * CORDOVA	210011	0.000	COPPER RIVER HIGHWAY	0.073	ROAD ENDING
F STREET (FAREWELL AVENUE) * FAIRBANKS	150057	0.000	ROAD BEGINNING	0.480	FAREWELL AVENUE * FAIRBANKS
F STREET (TRAINOR GATE) * FAIRBANKS	150053	0.000	TRAINOR GATE ROAD * FAIRBANKS	0.230	BARANOFF AVENUE (TRAINOR GATE)
F STREET * ANDERSON	174375	0.000	ANDERSON ROAD * ANDERSON	0.369	THIRD STREET WEST * ANDERSON
F STREET * KALTAG	159300	0.000	ROAD BEGINNING	0.539	5TH STREET * KALTAG
F STREET * NENANA CITY	174547	0.000	SIXTH STREET (PORT ACCESS) * NENANA CITY	0.342	FIRST STREET * NENANA CITY
F STREET * RAMPART	153051	0.000	ROAD BEGINNING	0.064	3RD AVENUE * RAMPART
F STREET EAST * NOME CITY	168825	0.000	KINGS ALLEY * NOME CITY	0.172	SIXTH AVENUE EAST * NOME CITY
F STREET WEST * NOME CITY	168535	0.000	RIVER STREET * NOME CITY	0.170	SEPPALA DRIVE * NOME CITY
FAA HOUSING ROAD * NOME CITY	168215	0.000	FAA/DOYLE ROAD * NOME CITY	0.418	NATIONAL GUARD SPUR ROAD * NOME CITY
FAA WAY * NENANA	174580	0.000	PARKS HIGHWAY	0.960	ROAD ENDING
FAA/DOYLE ROAD * NOME CITY	167820	0.000	CENTER CREEK ROAD * NOME CITY	0.586	ROAD ENDING
FABIAN DRIVE * FNSB NE	151012	0.000	BENNETT ROAD * FBKS NSB	1.280	ROAD ENDING
FAIRBANKS CREEK ROAD * FBKS NSB	152010	0.000	PEDRO DOME ROAD * STEESE HWY	8.268	ROAD ENDING
FAIRBANKS DRIVE * VALDEZ	190524	0.000	HAZELET AVENUE * VALDEZ	0.338	MEALS AVENUE * VALDEZ
FAIRBANKS STREET * FAIRBANKS	175870	0.000	WEST VALLEY HS ACCESS * FAIRBANKS	0.696	ROAD ENDING
FAIRHILL ROAD * FAIRBANKS	150070	0.000	FARMERS LOOP * FAIRBANKS	0.380	ROAD ENDING
FAIRWATER AVENUE * DELTA JCT	185051	0.000	TRIPLE H ROAD (JACK WARREN) * DELTA JCT	0.292	CLEARWATER LAKE
FAITH CREEK ROAD * FBKS NSB	152035	0.000	STEESE EXPRESSWAY/HIGHWAY	1.500	ROAD ENDING
FALCON WAY * VALDEZ	191028	0.000	DEREK WAY * VALDEZ	0.628	RIVER DRIVE * VALDEZ
FALES ROAD * DELTA JCT	185363	0.000	ROAD BEGINNING	0.725	JACK WARREN ROAD * DELTA JCT
FARARR ROAD * DELTA JCT	185431	0.000	ROAD BEGINNING	0.492	TANANA LOOP EXTENSION * DELTA JCT
FAREWELL AVENUE * FAIRBANKS	150044	0.000	3RD STREET * FAIRBANKS	0.780	F STREET (TRAINOR GATE) * FAIRBANKS
FARMERS LOOP * FAIRBANKS	150200	0.000	FAIRHILL ROAD * FAIRBANKS	8.433	COLLEGE ROAD * FAIRBANKS
FARMERS LOOP SPUR * FAIRBANKS	150600	0.000	FARMERS LOOP * FAIRBANKS	0.484	ROAD ENDING
FAYLES DRIVE * TOK	181965	0.000	CLARK DRIVE * TOK	0.499	SCHIOVULLI STREET * TOK
FEDERAL WAY * CORDOVA	210123	0.000	SECOND STREET * CORDOVA	0.048	ROAD ENDING
FEDERAL WAY * NOME CITY	168661	0.000	FRONT STREET * NOME CITY	0.046	FIRST AVE EAST (BERING) * NOME
FELIZ STREET * FNSB SE	189065	0.000	PERSINGER DRIVE_* FNSB SE	0.436	ROAD ENDING
FERRY ROAD * HEALY/CANTWELL	173800	0.000	PARKS HIGHWAY	0.907	ROAD ENDING
FERRY ROAD/COPPER RIVER HWY WYE * CORDOVA	210509	0.000	FERRY TERMINAL ROAD * CORDOVA	0.030	COPPER RIVER HIGHWAY
FERRY STAGING LINE * CORDOVA	210511	0.000	FERRY TERMINAL ROAD * CORDOVA	0.128	FERRY TERMINAL ROAD * CORDOVA
FERRY TERMINAL ROAD * CORDOVA	210510	0.000	ROAD BEGINNING	0.088	CORDOVA MARINE ROUTE
FERRY WAY * VALDEZ	190501	0.000	VALDEZ SPUR MAINLINE MARINE ROUTE	0.113	HAZELET AVENUE * VALDEZ
FERRY/EVA/MOOSE CREEK ROAD	173900	0.000	ROAD BEGINNING	21.180	ROAD ENDING
FESTIVAL DRIVE * FNSB SW	175893	0.000	BECKER RIDGE ROAD * FAIRBANKS NSB	0.832	ISBERG ROAD EAST * FNSB SW
FIDALGO STREET * VALDEZ	190502	0.000	HAZELET AVENUE * VALDEZ	0.293	HARBOR DRIVE NORTH * VALDEZ
FIDDLE WAY * FNSB SW	174887	0.000	ROAD BEGINNING	1.460	ISBERG ROAD EAST * FNSB SW
FIDDLEHEAD LANE * VALDEZ	190580	0.000	ROAD BEGINNING	0.188	SALMONBERRY WAY * VALDEZ
FIDELER ROAD * FAIRBANKS	150170	0.000	FARMERS LOOP * FAIRBANKS	0.674	ECHO ACRES DRIVE * FAIRBANKS
FIELDING LAKE ROAD	197500	0.000	RICHARDSON HIGHWAY	1.790	ROAD ENDING
FIFTH AVENUE * KOTZEBUE	220040	0.000	BISON STREET * KOTZEBUE	0.547	AIRPORT LANE * KOTZEBUE
FIFTH AVENUE * NOME CITY	168370	0.000	C STREET WEST * NOME CITY	1.008	ROAD ENDING
FIFTH STREET * CORDOVA	210945	0.000	ROAD BEGINNING	0.075	ROAD ENDING
FIFTH STREET * DELTA JCT CITY	185078	0.000	RICHARDSON HIGHWAY	0.532	ALASKA HIGHWAY

Description	CDS Route	Beg Mipt	Beg Feature	End Mipt	End Feature
FIFTH STREET * KOTZEBUE	220072	0.000	TURF STREET * KOTZEBUE	0.245	SIXTH STREET SPUR * KOTZEBUE
FIFTH STREET * NENANA CITY	174540	0.000	A STREET * NENANA	0.359	E STREET * NENANA CITY
FINELL DRIVE * NORTH POLE	188261	0.000	PERIDOT STREET * NORTH POLE	0.897	ROAD ENDING
FIREWEED DRIVE * NOORVIK	223551	0.000	RIVER ACCESS ROAD * NOORVIK	0.450	ROAD ENDING
FIREWEED STREET * TOK	182000	0.000	ALASKA HIGHWAY	0.180	ROAD ENDING
FIRST AVE EAST (BERING) * NOME	168310	0.000	BERING STREET * NOME CITY	0.405	MOORE WAY * NOME CITY
FIRST AVE EAST (MINIX) * NOME	168311	0.000	MINIX WAY * NOME CITY	0.379	N STREET EAST * NOME CITY
FIRST AVENUE NORTH * GLENNALLEN	139880	0.000	CVEA CO-OP ROAD * GLENNALLEN	0.130	AURORA (SCHOOL) ROAD * GLENNALLEN
FIRST AVENUE WEST * NOME CITY	168320	0.000	F STREET WEST * NOME CITY	0.282	BERING STREET * NOME CITY
FIRST STREET * GLENNALLEN	139820	0.000	ROAD BEGINNING	0.104	TERRACE ROAD * GLENNALLEN
FIRST STREET * HOLY CROSS	161601	0.000	AVEC ROAD * HOLY CROSS	0.640	ROAD ENDING
FIRST STREET * MENTASTA	237510	0.000	MENTASTA SPUR ROAD	0.108	SANDFORD WAY * MENTASTA
FIRST STREET * NENANA CITY	174510	0.000	MAIN STREET * NENANA CITY	0.493	F STREET * NENANA CITY
FIRST STREET SOUTH * CORDOVA	210155	0.000	FISHERMAN AVENUE * CORDOVA	0.068	SAWMILL AVENUE * CORDOVA
FISH CREEK ROAD * STEESE HWY	152011	0.000	FAIRBANKS CREEK ROAD * FBKS NSB	2.130	ROAD ENDING
FISHERMAN AVENUE * CORDOVA	210152	0.000	ORCA STREET * CORDOVA	0.124	SECOND STREET SOUTH * CORDOVA
FISHING CAMP ROAD * KOTZEBUE	220085	0.000	AIR FORCE ROAD * KOTZEBUE	1.579	AIR FORCE ROAD * KOTZEBUE
FITZ COURT * FNSB NE	151085	0.000	STEELE CREEK ROAD * FNSB NE	0.260	ROAD ENDING
FIVE MILE CONNECTOR * CORDOVA	210010	0.000	COPPER RIVER HIGHWAY	0.047	FIVE MILE CUTOFF * CORDOVA
FIVE MILE CUTOFF * CORDOVA	211500	0.000	COPPER RIVER HIGHWAY	0.505	COPPER RIVER HIGHWAY
FLAT MOUNTAIN ROAD * FNSB NE	151331	0.000	ROAD BEGINNING	0.397	GOLD MINE TRAIL ROAD * FNSB NE
FLATPICK ROAD * FNSB SW	174888	0.000	FIDDLE WAY * FNSB SW	0.261	ROAD ENDING
FLEET STREET * DELTA JCT	185178	0.000	ALASKA HIGHWAY	0.155	ROAD ENDING
FLEETWOOD WAY * NORTH POLE	188701	0.000	MANDEVILLE LOOP * NORTH POLE	0.157	ROAD ENDING
FLIGHT STREET * NORTH POLE	188433	0.000	HURST ROAD * NORTH POLE	0.938	MAULE LANE * NORTH POLE
FLYING SQUIRREL COURT * SALCHA	187706	0.000	ROAD BEGINNING	0.053	RICHARDSON HIGHWAY
FOOL'S GOLD ROAD * FNSB NE	151327	0.000	ROAD BEGINNING	0.637	GOLD MINE TRAIL ROAD * FNSB NE
FORAKER STREET * VALDEZ	190543	0.000	ROAD BEGINNING	0.132	MEALS AVENUE * VALDEZ
FORE & AFT DRIVE * NOME CITY	168410	0.000	NOME/TELLER HIGHWAY	0.288	ROUND THE CLOCK ROAD * NOME CITY
FOREST DRIVE * DELTA JCT	185257	0.000	NISTLER ROAD * DELTA JCT	0.630	ROAD ENDING
FOREST WAY * CORDOVA	210014	0.000	OLSEN STREET * CORDOVA	0.053	ROAD ENDING
FORESTRY WAY * CORDOVA	210560	0.000	ROAD BEGINNING	0.018	PIPE STREET * CORDOVA
FORT DAVIS ROAD * NOME	166536	0.000	COUNCIL ROAD * NOME	0.680	ROAD ENDING
FORT GREELY ACCESS ROAD * DELTA JUNCTION	197550	0.000	RICHARDSON HIGHWAY	0.100	ROAD ENDING
FORT YUKON TRAIL * VENETIE	169750	0.000	LANDFILL ACCESS ROAD * VENETIE	1.340	ROAD ENDING
FOURTH AVENUE * BEAVER	208002	0.000	THIRD AVENUE * BEAVER	0.250	C STREET * BEAVER
FOURTH AVENUE * KOTZEBUE	220030	0.000	LAKE STREET (SHORE) * KOTZEBUE	0.344	MISSION STREET * KOTZEBUE
FOURTH AVENUE EAST * NOME CITY	168300	0.000	ROAD BEGINNING	0.702	STEADMAN STREET * NOME CITY
FOURTH AVENUE WEST * NOME CITY	168360	0.000	STEADMAN STREET * NOME CITY	0.543	E STREET WEST * NOME CITY
FOURTH STREET (ADAMS) * CORDOVA	210937	0.000	ADAMS AVENUE WEST * CORDOVA	0.015	ROAD ENDING
FOURTH STREET (DAVIS) * CORDOVA	210935	0.000	DAVIS AVENUE (2ND AVE) * CORDOVA	0.217	ROAD ENDING
FOURTH STREET * DELTA JCT CITY	185076	0.000	JARVIS AVENUE * DELTA JCT	0.513	TANANA STREET * DELTA JCT CITY
FOURTH STREET * GLENNALLEN	139850	0.000	ROAD BEGINNING	0.175	ROAD ENDING
FOURTH STREET * KOTZEBUE	220076	0.000	TURF STREET * KOTZEBUE	0.325	ROAD ENDING
FOURTH STREET NORTH * NENANA CITY	174530	0.000	A STREET * NENANA	0.437	F STREET * NENANA CITY

ALASKA DEPARTMENT OF TRANSPORTATION AND PUBLIC FACILITIES
ROUTES BY DESCRIPTION- CDS ROUTE NUMBERS AS OF 31 MARCH 2012
NORTHERN REGION

Description	CDS Route	Beg Mipt	Beg Feature	End Mipt	End Feature
FOURTH STREET SOUTH * NENANA CITY	174532	0.000	PARKS HIGHWAY	0.028	A STREET * NENANA
FOXGLOVE STREET * FNSB SE	188975	0.000	MARIGOLD ROAD * FNSB SE	0.159	ASTER DRIVE * NORTH POLE
FRED MEYER WEST - OLD AIRPORT ROAD	175825	0.000	OLD AIRPORT ROAD * FAIRBANKS	0.300	ROAD ENDING
FREEDOM DRIVE * NORTH POLE	188415	0.000	HURST ROAD * NORTH POLE	0.256	INDEPENDENCE CIRCLE * NORTH POLE
FREEMAN ROAD * NORTH POLE	189072	0.000	NORDALE ROAD * NORTH POLE	2.363	ROAD ENDING
FREEMONT STREET * EAGLE	255605	0.000	MISSION ROAD * EAGLE	0.047	FRONT STREET LOWER * EAGLE
FRIDA WAY * FNSB SW	174873	0.000	KALLENBERG ROAD * FNSB SW	0.594	ROSIE CREEK TRAIL * FNSB SW
FRIENDLY ROAD * SALCHA	187012	0.000	ROAD BEGINNING	0.243	PERIGRINE RIDGE ROAD * SALCHA
FRIENDS WAY * KOTZEBUE	220024	0.000	MISSION STREET * KOTZEBUE	0.182	BISON STREET * KOTZEBUE
FRONT STREET (PORT ACCESS) * NENANA CITY	174500	0.000	ROAD BEGINNING	1.290	PARKS HIGHWAY
FRONT STREET * ELIM	166102	0.000	HILLSIDE STREET * ELIM	0.205	BIA ROAD * ELIM
FRONT STREET * NOME CITY	168600	0.000	COUNCIL ROAD * NOME	1.122	RIVER STREET * NOME CITY
FRONT STREET * TELLER	167040	0.000	GRANTLEY AVENUE * TELLER	0.052	NOME/TELLER HIGHWAY
FRONT STREET * VALDEZ	190584	0.000	EGAN DRIVE * VALDEZ	0.094	DEWEY COURT * VALDEZ
FRONT STREET LOWER * EAGLE	255645	0.000	ROAD BEGINNING	0.235	GOLDEN AVENUE * EAGLE
FRONT STREET NORTH * CORDOVA	210124	0.000	COUNCIL AVENUE (RAILROAD) * CORDOVA	0.026	ROAD ENDING
FRONT STREET SOUTH * CORDOVA	210125	0.000	ROAD BEGINNING	0.063	ADAMS AVENUE WEST * CORDOVA
FRONT STREET UPPER * EAGLE	255610	0.000	AMUNDESEN STREET * EAGLE	0.144	LINCOLN AVENUE * EAGLE
FROSTY AVENUE * NORTH POLE	188689	0.000	SEAVY DRIVE * NORTH POLE	0.098	CECILE STREET * NORTH POLE
FUGARWE COURT * NORTH POLE	188420	0.000	ROAD BEGINNING	0.069	EDSSON AVENUE * NORTH POLE
G STREET * ANDERSON	174385	0.000	ANDERSON ROAD * ANDERSON	0.246	SECOND STREET * ANDERSON
G STREET EAST * NOME CITY	168835	0.000	THIRD AVENUE * NOME CITY	0.285	NOME BYPASS * NOME CITY
GAFFNEY ROAD (WAINWRIGHT MAIN GATE)	150005	0.000	AIRPORT WAY * FAIRBANKS	0.150	ROAD ENDING
GAFFNEY ROAD * FAIRBANKS	150007	0.000	BARNETTE STREET (ARPT WY) * FAIRBANKS	0.560	ROAD ENDING
GALENA DRIVE * VALDEZ	190517	0.000	HAZELET AVENUE * VALDEZ	0.310	MEALS AVENUE * VALDEZ
GALENA STREET * HEALY	173522	0.000	SULFIDE ROAD * HEALY	0.067	ROAD ENDING
GANDIL DRIVE * CORDOVA	210022	0.000	EYAK DRIVE * CORDOVA	0.163	ROAD ENDING
GARDEN STREET * KOTZEBUE	220065	0.000	THIRD AVENUE * KOTZEBUE	0.095	FOURTH STREET * KOTZEBUE
GARDEN STREET * TANANA	169504	0.000	1ST AVENUE * TANANA	0.200	SEWAGE LAGOON ACCESS ROAD * TANANA
GARNER DRIVE * FNSB NW	174824	0.000	OLD NENANA HWY * FNSB NW	0.463	BLIND MOSES ROAD * FNSB NW
GARNET DRIVE (E OF BADGER) * NORTH POLE	188553	0.000	ROAD BEGINNING	0.798	PERIDOT STREET * NORTH POLE
GARTZ ROAD * DELTA JCT	185463	0.000	REMINGTON ROAD * DELTA JCT	0.990	ROAD ENDING
GAS LAMP ROAD * NOME CITY	168415	0.000	FORE & AFT DRIVE * NOME CITY	0.107	ROAD ENDING
GEIST ROAD * FAIRBANKS	175800	0.000	JOHANSEN EXPRESSWAY * FAIRBANKS	1.738	CHENA PUMP ROAD * FAIRBANKS
GEORGE FOX WAY * KOTZEBUE	220022	0.000	MISSION WAY * KOTZEBUE	0.181	SHORE LANE * KOTZEBUE
GEORGE JR DRIVE * TOK	181960	0.000	ALASKA HIGHWAY	1.419	BOREALIS AVENUE * TOK
GERAGHTY AVENUE * FAIRBANKS	175726	0.000	AIRPORT WAY N FRONTAGE ROAD (PEGER/UNIV)	0.335	ROAD ENDING
GERONIMO AVENUE * FNSB SE	188944	0.000	RUSSELL COURT * NORTH POLE	0.186	BADGER ROAD * FAIRBANKS
GILBERTSON WAY * DELTA JCT	185365	0.000	ROAD BEGINNING	0.097	JACK WARREN ROAD * DELTA JCT
GILLAM WAY (ARPT WY) * FAIRBANKS	176421	0.000	AIRPORT WAY * FAIRBANKS	0.490	ROAD ENDING
GILLAM WAY (NO OF 22ND) * FAIRBANKS	176421S2	0.000	ROAD BEGINNING	0.200	22ND AVENUE * FAIRBANKS
GILLAM WAY (SO OF 22ND) * FAIRBANKS	176421S3	0.000	22ND AVENUE * FAIRBANKS	0.470	ROAD ENDING
GILLIAM WAY * TOK	181952	0.000	ROAD BEGINNING	0.356	SCOBY WAY * TOK
GILLIGAN COURT * SALCHA	188020	0.000	OLD RICH/OLD VALDEZ TRAIL @ SALCHA	0.185	ROAD ENDING
GILMORE TRAIL * FBKS NSB	151210	0.000	STEELE CREEK ROAD * FNSB NE	6.933	ROAD ENDING

Description	CDS Route	Beg Mipt	Beg Feature	End Mipt	End Feature
GINKO DRIVE * CORDOVA	210021	0.000	EYAK DRIVE * CORDOVA	0.060	ROAD ENDING
GINKO ROAD * FAIRBANKS	175805	0.000	ROAD BEGINNING	0.160	GEIST ROAD * FAIRBANKS
GIVE-A-WAY STREET * EIELSON	188150	0.000	OLD RICH @ EIELSON	0.496	ROAD ENDING
GLACIER CREEK ROAD * NOME	168907	0.000	NOME/TELLER HIGHWAY	15.088	ROAD ENDING
GLACIER DRIVE NORTH * VALDEZ	190574	0.000	ROAD BEGINNING	0.069	COTTONWOOD DRIVE * VALDEZ
GLACIER DRIVE SOUTH * VALDEZ	190568	0.000	KLUTINA STREET * VALDEZ	0.069	ROAD ENDING
GLACIER HAUL DUMP ROAD * VALDEZ	190911	0.000	RICHARDSON HIGHWAY	0.852	ROAD ENDING
GLACIER SPUR ROAD * NOME	168903	0.000	OLD GLACIER CREEK ROAD * NOME	0.390	GLACIER CREEK ROAD * NOME
GLACIER STATE DRIVE * NORTH POLE	188996	0.000	ROAD BEGINNING	0.162	ROAD ENDING
GLASGOW DRIVE * FAIRBANKS NSB	175540	0.000	ROAD BEGINNING	0.400	TRINIDAD DRIVE * FAIRBANKS
GLENN HIGHWAY	135000	110.219	ALASCOM ROAD * MATSU	180.115	RICHARDSON HIGHWAY
GLENWOOD DRIVE * NORTH POLE	188659	0.000	LAURANCE ROAD * NORTH POLE	0.135	ROAD ENDING
GLIDE ROAD * NORTH POLE	188440	0.000	ROAD BEGINNING	0.073	AILERON COURT * NORTH POLE
GO THATA WAY * EIELSON	188140	0.000	ROAD BEGINNING	0.281	OLD RICH @ EIELSON
GOLD AVENUE * NOME CITY	168125	0.000	PORT ROAD * NOME CITY	0.396	ROAD ENDING
GOLD CHANNEL COURT * FNSB NW	175145	0.000	PARKS HIGHWAY	0.064	ROAD ENDING
GOLD HILL ROAD * FNSB NW	175100	0.000	PARKS HIGHWAY	3.384	SHEEP CREEK ROAD * FNSB NW
GOLD LODE ROAD * FNSB NW	174828	0.000	ROAD BEGINNING	0.385	OLD NENANA HWY * FNSB NW
GOLD MINE TRAIL ROAD * FNSB NE	150060	0.000	STEESE EXPRESSWAY/HIGHWAY	4.001	GILMORE TRAIL * FBKS NSB
GOLD PAN ROAD * FNSB NE	151308	0.000	GOLDVEIN ROAD * FNSB NE	0.434	GOLD MINE TRAIL ROAD * FNSB NE
GOLD POKE DRIVE * FNSB NE	151303	0.000	GOLD MINE TRAIL ROAD * FNSB NE	0.148	ROAD ENDING
GOLD STREET * NORTH POLE	188631	0.000	LYLE AVENUE * NORTH POLE	0.239	BRANCH AVENUE * NORTH POLE
GOLDBEARING COURT * FNSB NE	151301	0.000	GOLD MINE TRAIL ROAD * FNSB NE	0.091	ROAD ENDING
GOLDEN AVENUE * EAGLE	255615	0.000	FRONT STREET LOWER * EAGLE	0.076	WATER STREET * EAGLE
GOLDENROD DRIVE * FNSB SE	188885	0.000	FELIZ STREET * FNSB SE	0.163	ROAD ENDING
GOLDRUSH TRAIL * DELTA JCT	185502	0.000	RIKA'S ROAD * DELTA JCT	1.350	LEIGH ROAD * DELTA JCT
GOLDSTREAK ROAD * FNSB NE	151319	0.000	PENNYWEIGHT DRIVE * FNSB NE	1.204	ROAD ENDING
GOLDSTREAM ROAD * FBKS NSB	151600	0.000	STEESE EXPRESSWAY/HIGHWAY	10.487	MURPHY DOME ROAD * FNSB NW
GOLDVEIN ROAD * FNSB NE	151307	0.000	BULLION DRIVE * FNSB NE	0.890	GOLD PAN ROAD * FNSB NE
GOLOVIN AIRPORT ROAD * GOLOVIN	166903	0.000	NICHOLS STREET * GOLOVIN	0.178	ROAD ENDING
GONE AGAIN DRIVE * NOME CITY	168420	0.000	TEA KETTLE DRIVE * NOME CITY	0.062	ROAD ENDING
GOOD TIME ROAD * RUBY	59604	0.000	KALAKAKET STREET * RUBY	0.398	AIRPORT ROAD * RUBY
GORDON ROAD * NORTH POLE	188615	0.000	ROAD BEGINNING	0.869	ROAD ENDING
GRANITE VIEW ROAD * DELTA JCT	185459	0.000	ROAD BEGINNING	0.960	REMINGTON ROAD * DELTA JCT
GRANTHAM LANE * NORTH POLE	188783	0.000	MOOSE WALK ROAD * NORTH POLE	0.071	ROAD ENDING
GRANTLEY AVENUE * TELLER	167045	0.000	NOME/TELLER HIGHWAY	0.370	ROAD ENDING
GRAPHITE LANE * HEALY	173536	0.000	CARBON WAY * HEALY	0.264	ROAD ENDING
GRAVEL SOURCE ROAD * ALATNA	152601	0.000	ROAD BEGINNING	0.629	ALATNA RIVER DRIVE * ALATNA
GRAYLING LANDFILL ROAD * GRAYLING	161553	0.000	H STREET * GRAYLING	0.759	ROAD ENDING
GRAYLING STREET * KOTZEBUE	220044	0.000	PTARMIGAN WAY * KOTZEBUE	0.095	SALMON STREET * KOTZEBUE
GREAT LAND ROAD * TOK	181936	0.000	MIDNIGHT SUN DRIVE * TOK	0.538	SLED DOG WAY * TOK
GREAT VIEW LANE * FNSB NE	151218	0.000	GILMORE TRAIL * FBKS NSB	0.660	ROAD ENDING
GREEN ROAD * FNSB SE	189115	0.000	BRADWAY ROAD * FAIRBANKS	0.311	ROAD ENDING
GREENSMITH ROAD * DELTA JCT	185156	0.000	ROAD BEGINNING	1.850	ROAD ENDING
GREENSTONE ROAD * NORTH POLE	188522	0.000	BLACKSTONE ROAD * NORTH POLE	0.365	BLACKSTONE ROAD * NORTH POLE

Description	CDS Route	Beg Mipt	Beg Feature	End Mipt	End Feature
GREENWOOD STREET * NORTH POLE	188517	0.000	PLACK ROAD * NORTH POLE	0.326	ROAD ENDING
GRENAC ROAD * FAIRBANKS	150155	0.000	FARMERS LOOP * FAIRBANKS	1.154	ROAD ENDING
GRIEME ROAD * SALCHA	187708	0.000	RICHARDSON HIGHWAY	0.841	ROAD ENDING
GRIZZLY LANE * DELTA JCT	185060	0.000	RICHARDSON AVENUE * DELTA JCT CITY	0.416	JARVIS AVENUE * DELTA
GROUSE COURT * FNSB SW	174855	0.000	RABBIT RUN * FNSB SW	0.223	ROAD ENDING
GRUBSTAKE ROAD * FNSB NE	151316	0.000	GOLD MINE TRAIL ROAD * FNSB NE	0.795	GOLD PAN ROAD * FNSB NE
GULKANA STREET * VALDEZ	190542	0.000	ROAD BEGINNING	0.128	MEALS AVENUE * VALDEZ
GUNNAR LANE * STEESE HWY	152003	0.000	STEESE EXPRESSWAY/HIGHWAY	0.215	ROAD ENDING
GUNNING DRIVE * FNSB NE	151225	0.000	HUBNERITE ROAD NORTH * FAIRBANKS	0.456	ROAD ENDING
H & H LANE * NORTH POLE	188209	0.000	ROAD BEGINNING	0.775	OLD RICH @ NORTH POLE
H STREET * ANDERSON	174395	0.000	SECOND STREET * ANDERSON	0.223	ROAD ENDING
H STREET * GRAYLING	161552	0.000	THIRD STREET * GRAYLING	0.252	GRAYLING LANDFILL ROAD * GRAYLING
H STREET EAST * NOME CITY	168845	0.000	THIRD AVENUE * NOME CITY	0.204	SIXTH AVENUE EAST * NOME CITY
HAGELBARGER AVENUE * FNSB NE	151040	0.000	STEESE EXPRESSWAY/HIGHWAY	0.988	OLD STEESE @ FOX * FAIRBANKS
HALL STREET * FAIRBANKS	176465	0.000	WENDELL STREET * FAIRBANKS	0.275	6TH AVENUE (HALL) * FAIRBANKS
HAMILTON AVENUE * FAIRBANKS	150120	0.000	ROAD BEGINNING	0.540	ROAD ENDING
HAMILTON STREET * SHAGELUK	161651	0.000	ROAD BEGINNING	0.580	MAIN STREET * SHAGELUK
HAMMOCK AVENUE * FNSB SE	189064	0.000	ROAD BEGINNING	0.187	FELIZ STREET * FNSB SE
HANAGITA STREET * VALDEZ	190505	0.000	MEALS AVENUE * VALDEZ	0.757	ROAD ENDING
HANGER WAY * VALDEZ	191002	0.000	AIRPORT ROAD * VALDEZ	0.211	ROAD ENDING
HANNAN ROAD LOWER * DELTA JCT	185369	0.000	JACK WARREN ROAD * DELTA JCT	0.476	ROAD ENDING
HANNAN ROAD UPPER * DELTA JCT	185053	0.000	OLMSTEAD ROAD * DELTA JCT	0.190	LAKEVIEW ROAD * DELTA JCT
HANSON HOLLOW ROAD * DELTA JCT	185510	0.000	RICHARDSON HIGHWAY	0.641	ROAD ENDING
HANSON ROAD * DELTA JCT	185140	0.000	CLEARWATER ROAD * DELTA JCT	4.965	ROAD ENDING
HANSON ROAD * FAIRBANKS	150126	0.000	AURORA DRIVE * FAIRBANKS	0.550	ROAD ENDING
HARBOR DRIVE NORTH * VALDEZ	190530	0.000	FIDALGO STREET * VALDEZ	0.427	KOBUK DRIVE * VALDEZ
HARBOR DRIVE SOUTH * VALDEZ	190532	0.000	ROAD BEGINNING	0.479	KENNICOTT DRIVE * VALDEZ
HARBOR LOOP * CORDOVA	210115	0.000	NICHOLOFF WAY * CORDOVA	0.267	NICHOLOFF WAY * CORDOVA
HARDING LAKE DRIVE * SALCHA	187200	0.000	RICHARDSON HIGHWAY	0.868	COOLIDGE STREET * SALCHA
HARDING ROAD * STEVENS VILLAGE	207001	0.000	ROAD BEGINNING	0.630	AIRPORT ROAD * STEVENS VILLAGE
HARDROCK ROAD * FNSB NE	151314	0.000	ROAD BEGINNING	0.263	GOLD MINE TRAIL ROAD * FNSB NE
HARMONICA DRIVE * FNSB SW	174893	0.000	CRIPPLE CREEK ROAD * FNSB SW	0.255	FIDDLE WAY * FNSB SW
HARMONY DRIVE * FNSB SW	174862	0.000	CRIPPLE CREEK ROAD * FNSB SW	0.161	OPRY WAY * FNSB SW
HARP COURT * FNSB SW	174864	0.000	VIOLIN CIRCLE * FNSB SW	0.051	ROAD ENDING
HARPER AVENUE * DELTA JCT CITY	185219	0.000	NISTLER ROAD * DELTA JCT	0.501	HAYES STREET * DELTA JCT CITY
HARRIS AVENUE * VALDEZ	190526	0.000	EGAN DRIVE * VALDEZ	0.085	ROAD ENDING
HARRIS ROAD * DELTA JCT	185361	0.000	JACK WARREN ROAD * DELTA JCT	0.600	ROAD ENDING
HARRISON CREEK ROAD * STEESE HWY	152045	0.000	STEESE EXPRESSWAY/HIGHWAY	11.280	ROAD ENDING
HARRY J PITKA WAY * RUBY	59610	0.000	SHORT STREET * RUBY	0.259	ROAD ENDING
HARRY LUCKE TRAIL * SALCHA	187210	0.000	BESSE BARNABAS TRAIL * SALCHA	0.577	RICHARDSON HIGHWAY
HARTZOG LOOP * FNSB SE	188957	0.000	BADGER ROAD * FAIRBANKS	0.569	BADGER ROAD * FAIRBANKS
HAYES CIRCLE * DELTA JCT CITY	185233	0.000	ROAD BEGINNING	0.056	HAYES STREET * DELTA JCT CITY
HAYES STREET * DELTA JCT CITY	185230	0.000	RICHARDSON HIGHWAY	0.647	DEBORAH STREET * DELTA JCT CITY
HAYSTACK DRIVE * ELLIOTT HWY	153016	0.000	ELLIOTT HIGHWAY	5.766	ROAD ENDING
HAZELET AVENUE * VALDEZ	190500	0.000	FERRY WAY * VALDEZ	0.887	ROBE RIVER DRIVE * VALDEZ

ALASKA DEPARTMENT OF TRANSPORTATION AND PUBLIC FACILITIES
ROUTES BY DESCRIPTION- CDS ROUTE NUMBERS AS OF 31 MARCH 2012
NORTHERN REGION

Description	CDS Route	Beg Mipt	Beg Feature	End Mipt	End Feature
HEALY ACCESS ROAD * HEALY	173505	0.000	HEALY SPUR ROAD * HEALY	1.567	ROAD ENDING
HEALY CIRCLE * DELTA JCT CITY	185221	0.000	ROAD BEGINNING	0.051	HEALY STREET UPPER * DELTA JCT CITY
HEALY SCHOOL ROAD * HEALY	173502	0.000	HEALY SPUR ROAD * HEALY	0.429	ROAD ENDING
HEALY SPUR ROAD * HEALY	173500	0.000	HILLTOP ROAD * HEALY	13.728	ROAD ENDING
HEALY STREET LOWER * DELTA JCT CITY	185218	0.000	AURORA AVENUE * DELTA JCT CITY	0.175	SALCHA AVENUE * DELTA JCT
HEALY STREET UPPER * DELTA JCT CITY	185220	0.000	SALCHA AVENUE * DELTA JCT CITY	0.269	CLEARWATER AVENUE SOUTH * DELTA JCT
HECTOR EWAN ROAD * COPPER CENTER	195510	0.000	OLD RICH @ COPPER CENTER	1.879	ROAD ENDING
HELMERICKS AVENUE * FAIRBANKS	150104	0.000	ROAD BEGINNING	0.570	OLD STEESE @ FAIRBANKS * FAIRBANKS
HENDERSON ROAD * FNSB NW	175105	0.000	GOLD HILL ROAD * FNSB NW	3.697	ESTER DOME ROAD * FNSB NW
HENRICHS ROAD EAST * CORDOVA	211405	0.000	WHISKEY RIDGE ROAD * CORDOVA	0.141	WHISKEY RIDGE ROAD * CORDOVA
HENRY STREET * DOT LAKE	183020	0.000	MILLER AVENUE * DOT LAKE	0.260	WALTERS AVENUE * DOT LAKE
HERB MILLER BLVD * FAIRBANKS	150106	0.000	WEST TRAINOR GATE ROAD * FAIRBANKS	0.358	ROAD ENDING
HERMAN STREET * BARROW	154040	0.000	ROAD BEGINNING	0.600	ROAD ENDING
HERMITAGE ACRES ROAD * SALCHA	186545	0.000	RICHARDSON HIGHWAY	0.279	ROAD ENDING
HERNING ROAD * FBKS NSB	151050	0.000	CHENA HOT SPRINGS ROAD * FBKS NSB	0.950	ROAD ENDING
HESS AVENUE * DELTA JCT CITY	185231	0.000	DEBORAH STREET * DELTA JCT CITY	0.241	RAPIDS STREET * DELTA JCT
HICKMAN AVENUE * FNSB SE	189053	0.000	RUST AVENUE * FNSB SE	0.410	RENO LANE * FNSB SE
HIGH GRADE WAY * FNSB NE	151324	0.000	ROAD BEGINNING	0.737	ROAD ENDING
HIGHLAND DRIVE * CORDOVA	210003	0.000	COPPER RIVER HIGHWAY	0.160	ROAD ENDING
HIGHLAND DRIVE * FNSB NE	151203	0.000	STEELE CREEK ROAD * FNSB NE	0.195	ROAD ENDING
HIGHLINE DRIVE * SALCHA	187236	0.000	WALTS ROAD * SALCHA	0.301	ROAD ENDING
HILLSIDE DRIVE * TATITLEK	192700	0.000	COPPER MOUNTAIN STREET * TATITLEK	0.014	OLD VILLAGE ROAD * TATITLEK
HILLSIDE ROAD * HUGHES	169557	0.000	ROAD BEGINNING	1.055	HUGHES LAGOON ACCESS ROAD * HUGHES
HILLSIDE STREET * ELIM	166103	0.000	FRONT STREET * ELIM	0.105	TANK FARM ROAD * ELIM
HILLTOP ROAD * HEALY	173310	0.000	OTTO LAKE ROAD * HEALY	1.957	PARKS HIGHWAY
HIMILAYA ROAD * FNSB ELLIOTT HWY	153058	0.000	ROAD BEGINNING	4.644	ELLIOTT HIGHWAY
HITE STREET * FNSB SE	189119	0.000	ROAD BEGINNING	0.156	BRADWAY ROAD * FAIRBANKS
HOBBIT HILL DRIVE * FNSB NE	151114	0.000	ROAD BEGINNING	0.332	FABIAN DRIVE * FNSB NE
HOLLENBECK AVENUE * NORTH POLE	188602	0.000	LANCELOT STREET * NORTH POLE	0.204	ROAD ENDING
HOLLOWELL ROAD * NORTH POLE	188487	0.000	REPP ROAD * NORTH POLE	1.002	PLACK ROAD * NORTH POLE
HOLMES ROAD * FAIRBANKS	188850	0.000	BADGER ROAD * FAIRBANKS	3.661	BADGER ROAD * FAIRBANKS
HOMER DRIVE * NORTH POLE	188538	0.000	ATHENA CIRCLE * NORTH POLE	0.356	ATHENA CIRCLE * NORTH POLE
HOMESITE COURT NORTH * SALCHA	188011	0.000	STRINGER ROAD * SALCHA	0.189	ROAD ENDING
HOMESTEAD DRIVE * COPPER CENTER	195610	0.000	POPLAR ROAD * COPPER CENTER	0.151	ROAD ENDING
HOMESTEAD DRIVE * VALDEZ	190583	0.000	ROAD BEGINNING	0.546	EGAN DRIVE * VALDEZ
HONEYBEE LANE * NORTH POLE	188749	0.000	ROAD BEGINNING	0.191	LINEMAN AVENUE * NORTH POLE
HOONAH DRIVE * NORTH POLE	188720	0.000	YAKUTAT DRIVE * NORTH POLE	0.340	NOATAK DRIVE * NORTH POLE
HOPE STREET * EIELSON	188145	0.000	DA NEPHEW ST (HOPE) * EIELSON	0.214	OLD RICH @ EIELSON
HOPSON STREET * BARROW	154011	0.000	KIOGAK ROAD * BARROW	0.140	CHURCH STREET * BARROW
HORN WAY EAST * FNSB SW	174852	0.000	OWL DRIVE * FNSB SW	0.117	ROAD ENDING
HORN WAY WEST * FNSB SW	174853	0.000	OWL DRIVE * FNSB SW	0.152	ROAD ENDING
HORSESHOE WAY * FNSB SE	188998	0.000	BADGER ROAD * FAIRBANKS	0.596	ROAD ENDING
HOSELTON ROAD * FAIRBANKS	175830	0.000	AIRPORT WAY * FAIRBANKS	0.866	BOAT STREET * FAIRBANKS
HOSPITAL STREET * TANANA	169501	0.000	1ST AVENUE * TANANA	0.150	3RD STREET/AIRPORT ROAD * TANANA
HOUGHTON HILL DRIVE * NORTH POLE	188607	0.000	LYLE AVENUE * NORTH POLE	0.532	ROAD ENDING

Description	CDS Route	Beg Mipt	Beg Feature	End Mipt	End Feature
HOUSING ROAD * TETLIN	181703	0.000	ROAD BEGINNING	0.315	TETLIN ROAD * TETLIN
HOUSING TRAIL * SHISHMAREF	166200	0.000	MAIN STREET * SHISHMAREF	0.205	ROAD ENDING
HOWARD COURT * NORTH POLE	188337	0.000	WHITMAN ROAD * NORTH POLE	0.092	ROAD ENDING
HOWELL ROAD * SALCHA	187716	0.000	ROAD BEGINNING	0.251	RICHARDSON HIGHWAY
HUBNERITE ROAD NORTH * FAIRBANKS	151224	0.000	GILMORE TRAIL * FBKS NSB	0.386	ROAD ENDING
HUGHES AVENUE * DELTA JCT CITY	185386	0.000	REEVE AVENUE * DELTA JCT CITY	0.292	EIELSON STREET * DELTA JCT
HUGHES LAGOON ACCESS ROAD * HUGHES	169559	0.000	HILLSIDE ROAD * HUGHES	0.901	ROAD ENDING
HUGHES ROAD * CANYON CREEK	186020	0.000	NOOVIK ROAD * CANYON CREEK	0.908	ROAD ENDING
HUNTER STREET * FAIRBANKS	150103	0.000	ROAD BEGINNING	0.137	ROAD ENDING
HURST ROAD * NORTH POLE	188860	0.000	MAVENCAMP CIRCLE (FRANKLIN) * NORTH POLE	4.459	PERIDOT STREET
I STREET EAST * NOME CITY	168855	0.000	THIRD AVENUE * NOME CITY	0.199	SIXTH AVENUE EAST * NOME CITY
ICHABOD STREET * NORTH POLE	188393	0.000	ROAD BEGINNING	0.237	PEEDE ROAD * NORTH POLE
ICY VIEW ALLEY #1 * NOME CITY	168455	0.000	FORE & AFT DRIVE * NOME CITY	0.098	ROAD ENDING
ICY VIEW ALLEY #2 * NOME CITY	168465	0.000	JACK BOOT STREET * NOME CITY	0.130	FORE & AFT DRIVE * NOME CITY
ICY VIEW ALLEY #3 * NOME CITY	168460	0.000	OUT OF THE WAY * NOME CITY	0.063	ROUND THE CLOCK ROAD * NOME CITY
IDITAROD STREET * VALDEZ	190555	0.000	HAZELET AVENUE * VALDEZ	0.133	ROAD ENDING
ILLINOIS STREET * ANAKTUVUK PASS	152550	0.000	SUMMER STREET/AIRPORT ACCESS * ANAKTUVUK	0.160	ROAD ENDING
ILLINOIS STREET * FAIRBANKS	176325	0.000	CUSHMAN STREET * FAIRBANKS	0.693	COLLEGE ROAD * FAIRBANKS
INDEPENDENCE CIRCLE * NORTH POLE	188417	0.000	YELLOWSTONE ROAD * NORTH POLE	0.552	YELLOWSTONE ROAD * NORTH POLE
INDUSTRIAL AVENUE * FAIRBANKS	175725	0.000	VAN HORN ROAD * FAIRBANKS	0.530	30TH AVENUE * FAIRBANKS
INDUSTRIAL ROAD (FIA) * FAIRBANKS	175730	0.000	UNIVERSITY AVENUE * FAIRBANKS	2.370	AIRPORT WAY * FAIRBANKS
INDUSTRY ROAD * CORDOVA	210101	0.000	BREAKWATER AVENUE * CORDOVA	0.200	RAILROAD AVENUE * CORDOVA
INGRESS STREET * CORDOVA	210919	0.000	CHASE AVENUE * CORDOVA	0.042	ROAD ENDING
INGRID DRIVE * SALCHA	188014	0.000	OLD RICH/OLD VALDEZ TRAIL @ SALCHA	0.167	ROAD ENDING
INTERNATIONAL STREET * FAIRBANKS	176010	0.000	VAN HORN ROAD * FAIRBANKS	0.530	30TH AVENUE * FAIRBANKS
IPPIG STREET * POINT HOPE	154803	0.000	POINT HOPE AIRPORT ROAD * POINT HOPE	0.382	ROAD ENDING
IRENE MAE STREET * NORTH POLE	188687	0.000	ANTON AVENUE * NORTH POLE	0.431	SILVERLEAF AVENUE (NEWBY) * NORTH POLE
ISAAC AVENUE * DOT LAKE	183000	0.000	ALASKA HIGHWAY	0.177	DUMP ROAD * DOT LAKE
ISBERG ROAD EAST * FNSB SW	174860	0.000	CRIPPLE CREEK ROAD * FNSB SW	2.257	CHENA RIDGE ROAD * FAIRBANKS
ISBERG ROAD WEST * FNSB SW	174859	0.000	SONATA DRIVE * FNSB SW	0.301	ROAD ENDING
ISDEN COURT * FNSB SE	189016	0.000	ROAD BEGINNING	0.049	LAKLOEY DRIVE * NORTH POLE
ISMO DRIVE * NORTH POLE	188638	0.000	ROAD BEGINNING	0.239	ROAD ENDING
J STREET * NENANA CITY	174555	0.000	ROAD BEGINNING	0.373	FRONT STREET (PORT ACCESS) * NENANA CITY
JACK BOOT STREET * NOME CITY	168430	0.000	OSBORN ROAD * NOME	0.130	OUT OF THE WAY * NOME CITY
JACK WADE STREET * TOK	182056	0.000	TOK CUTOFF HIGHWAY	0.695	TONY CONRAD III DRIVE * TOK
JACK WARREN ROAD * DELTA JCT	185000	0.000	DICKSON ROAD * DELTA JCT	6.360	RICHARDSON HIGHWAY
JACKSON STREET NORTH * NORTH POLE	188550	0.000	ROAD BEGINNING	0.094	KIMI STREET * NORTH POLE
JAGO STREET * VALDEZ	190554	0.000	HAZELET AVENUE * VALDEZ	0.132	ROAD ENDING
JAI ALAI ROAD * NORTH POLE	188705	0.000	MISTLETOE DRIVE * NORTH POLE	0.046	MANDEVILLE LOOP * NORTH POL
JAMBOREE DRIVE * FNSB SW	175562	0.000	FESTIVAL DRIVE * FNSB SW	0.527	ROAD ENDING
JAMES STREET * BIRCH CREEK	209001	0.000	ROAD BEGINNING	0.278	AIRPORT ROAD * BIRCH CREEK
JAMES STREET * DELTA JCT	185255	0.000	ROAD BEGINNING	1.354	NISTLER ROAD * DELTA JCT
JAN LAKE ROAD * TOK	180200	0.000	ALASKA HIGHWAY	0.503	ROAD ENDING
JANNEL STREET * DELTA JCT	185375	0.000	ROAD BEGINNING	0.087	JACK WARREN ROAD * DELTA JCT
JARVIS AVENUE * DELTA JCT	185070	0.000	GRIZZLY LANE * DELTA JCT	0.627	ROAD ENDING

Description	CDS Route	Beg Mipt	Beg Feature	End Mipt	End Feature
JASON PLACE * DELTA JCT	185371	0.000	ROAD BEGINNING	0.087	JACK WARREN ROAD * DELTA JCT
JEANNETTE WAY * FNSB NW	175141	0.000	PARKS HIGHWAY	0.155	ROAD ENDING
JEFFERSON STREET * EAGLE	255550	0.000	3RD AVENUE * EAGLE	0.143	1ST AVENUE * EAGLE
JENNICK AVENUE * FNSB NE	151211	0.000	GILMORE TRAIL * FBKS NSB	0.245	ROAD ENDING
JEREMY LANE * NORTH POLE	188722	0.000	ROAD BEGINNING	0.064	NEWBY ROAD * NORTH POLE
JERRY COLRUDS ROAD * HEALY	173325	0.000	PARKS HIGHWAY	0.148	ROAD ENDING
JESSICA LOOP * NORTH POLE	188532	0.000	WHISPERING PINES STREET * NORTH POLE	0.342	WHISPERING PINES ST
JETTY ROAD * NOME CITY	168145	0.000	PORT ROAD * NOME CITY	0.549	ROAD ENDING
JIM MCKINLEY DRIVE * COPPER CENTER	195515	0.000	HECTOR EWAN ROAD * COPPER CENTER	0.144	ROAD ENDING
JIM THORPE COURT * NORTH POLE	188704	0.000	MANDEVILLE LOOP * NORTH POLE	0.061	ROAD ENDING
JOGGERS COURT * NORTH POLE	188688	0.000	ROAD BEGINNING	0.086	SEAVY DRIVE * NORTH POLE
JOHANNA COURT * NORTH POLE	188381	0.000	ROAD BEGINNING	0.109	DAKOTA STREET * NORTH POLE
JOHANSEN EXPRESSWAY * FAIRBANKS	177200	0.000	UNIVERSITY AVENUE * FAIRBANKS	4.196	STEESE EXPRESSWAY/HIGHWAY
JOHNALYN COURT * NORTH POLE	188714	0.000	ROAD BEGINNING	0.086	NEWBY ROAD * NORTH POLE
JOHNSON ROAD * SALCHA	187900	0.000	RICHARDSON HIGHWAY	10.715	ROAD ENDING
JON SUMMAR ROAD * TOK	182058	0.000	TOK CUTOFF HIGHWAY	0.600	ROAD ENDING
JON SUMMAR WAY * TOK	182059	0.000	TOK SENIOR CENTER ROAD * TOK	0.140	JON SUMMAR ROAD * TOK
JONY DAN LANE * NORTH POLE	188304	0.000	MISSION ROAD * NORTH POLE	0.242	CACHE WAY * NORTH POLE
JOSHUA WAY * NORTH POLE	188745	0.000	ROAD BEGINNING	0.062	LINEMAN AVENUE * NORTH POLE
JOYCE DRIVE * FAIRBANKS	175552	0.000	ROAD BEGINNING	0.430	ROAD ENDING
JUDGE AREND AVENUE * FNSB NW	175112	0.000	DOME ROAD * FNSB NW	0.447	ROAD ENDING
JUDY LANE * NORTH POLE	188774	0.000	WYATT ROAD * NORTH POLE	0.440	DAWSON ROAD (ST NICHOLAS) * NORTH POLE
JULIE LANE * NORTH POLE	188358	0.000	BROCK ROAD * FNSB SE	0.108	ROAD ENDING
JUNE BUG LOOP EAST * FNSB NW	174807	0.000	SIEGRIST DRIVE * FNSB NW	0.236	ROAD ENDING
JUNE BUG LOOP WEST * FNSB NW	174809	0.000	SIEGRIST DRIVE * FNSB NW	0.096	ROAD ENDING
JUNE TURNAROUND * NORTH POLE	188303	0.000	MISSION ROAD * NORTH POLE	0.082	ROAD ENDING
JUPITER DRIVE * NORTH POLE	188789	0.000	VENUS DRIVE * NORTH POLE	0.277	MARS AVENUE * NORTH POLE
K STREET * NENANA CITY	174557	0.000	9TH STREET * NENANA CITY	0.268	ROAD ENDING
K STREET EAST * NOME CITY	168865	0.000	FRONT STREET * NOME CITY	0.351	NOME BYPASS * NOME CITY
K STREET WEST * NOME CITY	168120	0.000	THIRD AVE WEST (K ST WEST) * NOME CITY	0.083	PORT ROAD * NOME
KALAKAKET STREET * FAIRBANKS	175755	0.000	AIRPORT WAY S FRONTAGE RD (MARKET)	0.090	REWAK DRIVE * FAIRBANKS
KALAKAKET STREET * RUBY	59605	0.000	WILD BERRY STREET * RUBY	0.050	GOOD TIME ROAD * RUBY
KALLENBERG ROAD * FNSB SW	174876	0.000	LIVINGSTON LOOP * FNSB SW	2.064	CRIPPLE CREEK ROAD * FNSB SW
KALSPELL LOOP * NORTH POLE	188887	0.000	PERIDOT STREET * NORTH POLE	0.489	PERIDOT STREET * NORTH POLE
KALTAG DRIVE * NORTH POLE	188716	0.000	ROAD BEGINNING	0.670	ROAD ENDING
KANTISHNA ROAD	173100	0.000	ROAD BEGINNING	4.500	ROAD ENDING
KANUQ STREET * POINT HOPE	154805	0.000	ROAD BEGINNING	0.342	ROAD ENDING
KARLUK STREET * BARROW	154050	0.000	ROAD BEGINNING	0.670	ROAD ENDING
KATHUL STREET * TOK	181985	0.000	PRINGLE ROAD * TOK	0.585	KIMBALL ROAD * TOK
KATIE DRIVE * NOME	168905	0.000	ROAD BEGINNING	0.808	NOME/TELLER HIGHWAY
KATY JILL COURT * NORTH POLE	188353	0.000	ROAD BEGINNING	0.074	CARRIE LYNN DRIVE * NORTH POLE
KAVA ROAD * SAVOONGA	166301	0.000	WAGHIYI ROAD * SAVOONGA	0.173	ROAD ENDING
KAYE AVENUE * EIELSON	188178	0.000	ROAD BEGINNING	0.399	CLAUDE STREET * EIELSON
KEASTER ROAD * DELTA JCT	185022	0.000	NISTLER ROAD * DELTA JCT	0.837	REMINGTON ROAD * DELTA JCT
KEELING ROAD * FAIRBANKS	189061	0.000	ROAD BEGINNING	1.218	ROAD ENDING

Description	CDS Route	Beg Mipt	Beg Feature	End Mipt	End Feature
KEENIX STREET * ATQASUK	154600	0.000	EIKSKOSIK STREET * ATQASUK	0.210	AIRPORT ACCESS * ATQASUK
KELLUM/HILTON * FAIRBANKS	176424	0.000	1ST AVENUE * FAIRBANKS	1.430	MOORE STREET * FAIRBANKS
KENNEDY STREET * STEBBINS	166250	0.000	AIRPORT ROAD * STEBBINS	0.340	AIRPORT ROAD * STEBBINS
KENNICOTT AVENUE * FAIRBANKS	176445	0.000	LATHROP STREET (2ND AVE) * FAIRBANKS	0.300	WEST COWLES * FAIRBANKS
KENNICOTT DRIVE * VALDEZ	190531	0.000	HARBOR DRIVE SOUTH * VALDEZ	0.145	KOBUK DRIVE * VALDEZ
KENNICOTT ROAD	198030	0.000	EDGERTON HWY/MCCARTHY RD	6.000	ROAD ENDING
KENSINGTON AVENUE * NORTH POLE	188628	0.000	NELSON ROAD * NORTH POLE	0.489	GORDON ROAD * NORTH POLE
KERSTEN COURT * NORTH POLE	188734	0.000	NEWBY ROAD * NORTH POLE	0.192	ROAD ENDING
KETCHUM CREEK ROAD * CIRCLE HOT SPRINGS	152052	0.000	CIRCLE HOT SPRINGS ROAD * CIRCLE HOT SPR	0.221	ROAD ENDING
KICKS COURT * NORTH POLE	188731	0.000	ROUTE 66 * NORTH POLE	0.049	ROAD ENDING
KILLIAN ROAD * HEALY	173330	0.000	ROAD BEGINNING	1.189	ROAD ENDING
KIMBALL ROAD * TOK	181986	0.000	PRINGLE ROAD * TOK	0.766	BLACKBURN AVENUE * TOK
KIMBALL STREET * DELTA JCT CITY	185216	0.000	RICHARDSON HIGHWAY	0.668	CLEARWATER AVENUE NORTH * DELTA JCT C
KIMBERLY LANE * SALCHA	186515	0.000	LOST LAKE ROAD * BIRCH LAKE	0.235	ROAD ENDING
KIMI STREET * NORTH POLE	188551	0.000	ROAD BEGINNING	0.194	ROAD ENDING
KING SALMON AVENUE * DELTA JCT	185056	0.000	ARCTIC GRAYLING AVENUE * DELTA JCT	0.397	SOUHRADA ROAD * DELTA
KINGKINKGIN ROAD * WALES	166401	0.000	ROAD BEGINNING	0.370	NAVAL STATION ROAD * WALES
KINGS ALLEY * NOME CITY	168392	0.000	F STREET EAST * NOME CITY	0.068	G STREET EAST * NOME CITY
KINGS PLACE * NOME CITY	168390	0.000	DIVISION STREET NORTH * NOME CITY	0.373	KINGS ALLEY * NOME CITY
KIOGAK ROAD * BARROW	154045	0.000	PISOKAK STREET * BARROW	0.477	STEVENSON STREET * BARROW
KIYUKLOOK ROAD * SAVOONGA	166303	0.000	MOKIYUK ROAD * SAVOONGA	1.538	ROAD ENDING
KLUTINA STREET * VALDEZ	190560	0.000	COTTONWOOD DRIVE * VALDEZ	0.677	ROAD ENDING
KNIGHT LANE * DELTA JCT	185175	0.000	ALASKA HIGHWAY	0.240	ROAD ENDING
KNIGHT ROAD * DELTA JCT	185031	0.000	DICKSON ROAD * DELTA JCT	0.117	ROAD ENDING
KOBE ROAD * HEALY/CANTWELL	173720	0.000	PARKS HIGHWAY	1.962	ROAD ENDING
KOBUK DRIVE * VALDEZ	190534	0.000	KENNICOTT DRIVE * VALDEZ	0.397	MEALS AVENUE * VALDEZ
KONGOSAK ROAD * BARROW	154035	0.000	STEVENSON STREET * BARROW	0.200	OGROOK ROAD * BARROW
KOONZ DRIVE * NORTH POLE	188985	0.000	WILLEDA STREET * NORTH POLE	0.151	DILLON AVENUE * NORTH POLE
KOTH COURT * FNSB SW	174871	0.000	ROSIE CREEK TRAIL * FNSB SW	0.200	ROAD ENDING
KOTZEBUE WAY * KOTZEBUE	220006	0.000	SECOND AVENUE (BISON) * KOTZEBUE	0.149	LAGOON STREET * KOTZEBUE
KOUGAROK ROAD/NOME-TAYLOR HWY * NOME	167500	0.000	COUNCIL ROAD * NOME	85.313	ROAD ENDING
KOYUKUK CITY STREETS * KOYUKUK	169450	0.000	ROAD BEGINNING	0.700	ROAD ENDING
KOYUKUK DRIVE (SOUTH) * FAIRBANKS	175312	0.000	TANANA LOOP * FAIRBANKS	0.310	ROAD ENDING
KOYUKUK ROAD * KOYUKUK	169457	0.000	THIRD RIDGE ROAD * KOYUKUK	1.955	ROAD ENDING
KOZAK STREET * KIANA	223505	0.000	ROAD BEGINNING	0.200	WILLOW STREET * KIANA
KREB DRIVE * FNSB SW	175534	0.000	MARMOT HILL ROAD * FNSB SW	0.095	ROAD ENDING
KRIS KRINGLE DRIVE * NORTH POLE	188754	0.000	DONNER DRIVE * NORTH POLE	0.406	ROAD ENDING
KROGSTIE LANE * FNSB NW	174821	0.000	OLD NENANA HWY * FNSB NW	0.496	OLD WOOD ROAD * FNSB NW
KUK ROAD * WAINWRIGHT	154655	0.000	AHLOAKSAGEAK ROAD * WAINWRIGHT	0.336	ROAD ENDING
KUSKOKWIM ROAD * FAIRBANKS	175315	0.000	TANANA DRIVE * FAIRBANKS	0.300	TANANA LOOP * FAIRBANKS
KUSZ (EMMAUS) ROAD * DELTA JCT CITY	185183	0.000	ALASKA HIGHWAY	1.164	NISTLER ROAD * DELTA JCT
KUTCHIN STREET * CHALKYITSIK	158001	0.000	AIRPORT ROAD * CHALKYITSIK	0.541	ROAD ENDING
KWIGUK STREET * EMMONAK	97204	0.000	CITY OFFICE ROAD * EMMONAK	0.331	ROAD ENDING
L STREET EAST * NOME CITY	168875	0.000	FIRST AVE EAST (MINIX) * NOME	0.161	FIFTH AVENUE * NOME CITY
LA REE WAY * FNSB NW	175108	0.000	ESTER DRIVE * FNSB NW	0.152	HENDERSON ROAD * FNSB NW

Description	CDS Route	Beg Mipt	Beg Feature	End Mipt	End Feature
LACEY STREET * FAIRBANKS	176460	0.000	WENDELL STREET * FAIRBANKS	0.480	12TH AVENUE * FAIRBANKS
LADESSA ROAD * FNSB SE	188955	0.000	ROAD BEGINNING	0.185	ROAD ENDING
LAGOON ROAD * ANDERSON	174306	0.000	ANDERSON ROAD * ANDERSON	0.303	ROAD ENDING
LAGOON STREET * KOTZEBUE	220015	0.000	SHORE AVENUE * KOTZEBUE	0.422	ROAD ENDING
LAKE COLLEEN DRIVE EAST * DEADHORSE	150980	0.000	AIRPORT WAY * DEADHORSE	1.690	SPINE ROAD EAST * DEADHORSE
LAKE COLLEEN DRIVE WEST * DEADHORSE	150975	0.000	AIRPORT WAY * DEADHORSE	1.941	SPINE ROAD EAST * DEADHORSE
LAKE INIAKOK COURT * NORTH POLE	188587	0.000	LAKEWOOD LOOP * NORTH POLE	0.077	ROAD ENDING
LAKE LOUISE ROAD	139700	0.000	GLENN HIGHWAY	18.738	ROAD ENDING
LAKE SELBY COURT * NORTH POLE	188589	0.000	LAKEWOOD LOOP * NORTH POLE	0.068	ROAD ENDING
LAKE STREET (SAND) * KOTZEBUE	220062	0.000	WANDA STREET * KOTZEBUE	0.215	ROAD ENDING
LAKE STREET (SHORE) * KOTZEBUE	220005	0.000	SHORE AVENUE * KOTZEBUE	0.176	FOURTH AVENUE * KOTZEBUE
LAKEVIEW DRIVE * CORDOVA	210005	0.000	COPPER RIVER HIGHWAY	0.037	MT ECCLES STREET * CORDOVA
LAKEVIEW DRIVE * FAIRBANKS	180015	0.000	ROAD BEGINNING	0.940	OLD RICH @ SOUTH FAIRBANKS
LAKEVIEW ROAD * DELTA JCT	185054	0.000	HANNAN ROAD UPPER * DELTA JCT	0.106	ROAD ENDING
LAKEWOOD LOOP * NORTH POLE	188586	0.000	NELSON ROAD * NORTH POLE	0.943	ROAD ENDING
LAKLOEY DRIVE * NORTH POLE	188835	0.000	BADGER ROAD * FAIRBANKS	2.151	BRADWAY ROAD * FAIRBANKS
LANCE LANE * FNSB NE	151097	0.000	ROAD BEGINNING	0.199	VIOLET DRIVE * FNSB NE
LANCELOT STREET * NORTH POLE	188601	0.000	HOLLENBECK AVENUE * NORTH POLE	0.488	HOLLENBECK AVENUE * NORTH POLE
LANDFILL ACCESS * AMBLER	223051	0.000	ROAD BEGINNING	2.120	WARING ST/AIRPORT ACCESS RD * AMBLER
LANDFILL ACCESS * ATQASUK	154605	0.000	UNKNOWN ROAD * ATQASUK	1.560	ROAD ENDING
LANDFILL ACCESS * BUCKLAND	223400	0.000	ROAD BEGINNING	0.725	ROAD ENDING
LANDFILL ACCESS * HUSLIA	169580	0.000	AIRPORT ROAD * HUSLIA	1.240	ROAD ENDING
LANDFILL ACCESS * KOTLIK	97351	0.000	ROAD BEGINNING	0.230	AIRPORT ROAD * KOTLIK
LANDFILL ACCESS * MARSHALL	97301	0.000	AIRPORT ROAD * MARSHALL	0.217	ROAD ENDING
LANDFILL ACCESS * SHISHMAREF	166202	0.000	ROAD BEGINNING	1.410	AIRPORT ROAD * SHISHMAREF
LANDFILL ACCESS ROAD * BEAVER	208001	0.000	THIRD AVENUE * BEAVER	1.909	ROAD ENDING
LANDFILL ACCESS ROAD * EMMONAK	97207	0.000	EMMONAK RD * EMMONAK	0.074	ROAD ENDING
LANDFILL ACCESS ROAD * FORT YUKON	169652	0.000	SPRUCE STREET * FORT YUKON	1.710	ROAD ENDING
LANDFILL ACCESS ROAD * HEALY LAKE	183400	0.000	ROAD BEGINNING	1.250	ROAD ENDING
LANDFILL ACCESS ROAD * KAKTOVIK	154750	0.000	ROAD BEGINNING	0.520	AIRPORT ACCESS ROAD * KAKTOVIK
LANDFILL ACCESS ROAD * KALTAG	159301	0.000	ROAD BEGINNING	2.582	5TH STREET * KALTAG
LANDFILL ACCESS ROAD * KIVALINA	223451	0.000	1ST ST/AIRPORT ACCESS ROAD * KIVALINA	1.250	ROAD ENDING
LANDFILL ACCESS ROAD * KOYUKUK	169451	0.000	KOYUKUK ROAD * KOYUKUK	0.057	ROAD ENDING
LANDFILL ACCESS ROAD * LAKE MINCHUMINA	169701	0.000	AIRPORT ROAD * LAKE MINCHUMINA	1.145	ROAD ENDING
LANDFILL ACCESS ROAD * NOORVIK	223550	0.000	AIRPORT ROAD * NOORVIK	6.260	ROAD ENDING
LANDFILL ACCESS ROAD * PILOT STATION	95002	0.000	ROAD BEGINNING	0.104	AIRPORT ROAD * PILOT STATION
LANDFILL ACCESS ROAD * POINT LAY	154852	0.000	ROAD BEGINNING	1.600	ROAD ENDING
LANDFILL ACCESS ROAD * SAINT MARYS	97011	0.000	ROAD BEGINNING	0.253	AIRPORT ROAD * ST MARYS
LANDFILL ACCESS ROAD * STEBBINS	166252	0.000	ROAD BEGINNING	0.420	STEBBINS-SAINT MICHAEL ROAD * STEBBINS
LANDFILL ACCESS ROAD * TANANA	169503	0.000	ROAD BEGINNING	1.400	TANANA CITY STREETS
LANDFILL ACCESS ROAD * TATITLEK	192705	0.000	SKIFF LANE * TATITLEK	0.370	ROAD ENDING
LANDFILL ACCESS ROAD * TETLIN	181706	0.000	HOUSING ROAD * TETLIN	0.200	ROAD ENDING
LANDFILL ACCESS ROAD * VENETIE	169751	0.000	FORT YUKON TRAIL * VENETIE	0.890	ROAD ENDING
LANDFILL ACCESS ROAD * WAINWRIGHT	154651	0.000	AHLOAKSAGEAK ROAD * WAINWRIGHT	2.352	ROAD ENDING
LANDFILL ACCESS ROAD * WHITE MOUNTAIN	166450	0.000	WHITE MOUNTAIN HILL ROAD * WHITE MOUNTAIN	0.205	ROAD ENDING

Description	CDS Route	Beg Mipt	Beg Feature	End Mipt	End Feature
LANDFILL AND SEWAGE LAGOON ACCESS ROAD	166154	0.000	ROAD BEGINNING	0.700	4TH AVENUE * KOYUK
LANDFILL ROAD * GLENNALLEN	139815	0.000	ROAD BEGINNING	0.104	GLENN HIGHWAY
LANDFILL ROAD * MANLEY HOT SPRINGS	153069	0.000	ELLIOTT HIGHWAY	0.108	ROAD ENDING
LANDFILL ROAD * TELLER	167005	0.000	NOME/TELLER HIGHWAY	0.246	ROAD ENDING
LANDFILL/SEWAGE LAGOON ACCESS * NOATAK	223002	0.000	ROAD BEGINNING	0.770	WILLOW STREET * NOATAK
LANDFILL/SEWAGE LAGOON ACCESS ROAD	166851	0.000	DIKE ROAD * UNALAKLEET	3.360	ROAD ENDING
LANDFILL/SEWAGE LAGOON RD * ST. MICHAEL	166800	0.000	SIDEWALK STREET * ST. MICHAEL	0.810	ROAD ENDING
LANDFILL/SEWAGE LAGOON ROAD * GOLOVIN	166901	0.000	GOLOVIN AIRPORT ROAD * GOLOVIN	2.143	ROAD ENDING
LANES WAY * NOME CITY	168635	0.000	FRONT STREET * NOME CITY	0.047	FIRST AVE EAST (BERING) * NOME
LARIX DRIVE * NORTH POLE	188991	0.000	ROAD BEGINNING	0.355	BADGER ROAD * FAIRBANKS
LARKSPUR LOOP * COPPER CENTER	195240	0.000	SILVER SPRINGS ROAD * COPPER CENTER	0.540	SILVER SPRINGS ROAD
LARRY SPENGLER ROAD * DELTA JCT	185300	0.000	RICHARDSON HIGHWAY	6.612	RICHARDSON HIGHWAY
LATHROP STREET (2ND AVE) * FAIRBANKS	176440	0.000	2ND AVENUE (WILBUR) * FAIRBANKS	0.810	ROAD ENDING
LATHROP STREET * FAIRBANKS	176201	0.000	WEST COWLES * FAIRBANKS	1.697	ROAD ENDING
LAURA MADISON STREET (CAKEATTER) * BARROW	154008	0.000	ROAD BEGINNING	0.151	CAKEATTER ROAD * BARROW
LAURA MADISON STREET * BARROW	154015	0.000	EBEN HOPSON STREET * BARROW	0.900	ROAD ENDING
LAURANCE ROAD * NORTH POLE	188650	0.000	OLD RICH @ NORTH POLE	4.076	ROAD ENDING
LAURENE STREET * FAIRBANKS	175775	0.000	ROAD BEGINNING	0.400	AIRPORT WAY S FRONTAGE RD (GILLIAM/STACIA)
LAUSEN AVENUE LOWER * EIELSON	188180	0.000	CLAUDE STREET * EIELSON	0.488	BAKER STREET * EIELSON
LAUSEN AVENUE UPPER * EIELSON	188182	0.000	BAKER STREET * EIELSON	0.163	MILDRED AVENUE * EIELSON
LAWLOR ROAD * FAIRBANKS	175427	0.000	MILLER HILL ROAD * FAIRBANKS	0.584	ROAD ENDING
LE FEVRE STREET * CORDOVA	210921	0.000	COPPER RIVER HIGHWAY	0.271	EYAK LAKE ROAD * CORDOVA
LEASURE STREET (NORTH OF 32ND) * FAIRBANKS	190701	0.000	ROAD BEGINNING	0.168	ROAD ENDING
LEE LANE * DELTA JCT CITY	185334	0.000	ALYS AVENUE * DELTA JCT CITY	0.121	TERRI TERRACE * DELTA JCT C
LEE LANE * NORTH POLE	188342	0.000	BROCK ROAD * FNSB SE	0.243	WINTERGREEN LANE * NORTH POLE
LEIGH ROAD * DELTA JCT	185509	0.000	ROAD BEGINNING	1.286	ROAD ENDING
LEMON LANE * FNSB NW	175113	0.000	JUDGE AREND AVENUE * FNSB NW	0.158	ROAD ENDING
LENG ROAD * DELTA JCT	185158	0.000	ROAD BEGINNING	1.519	ROAD ENDING
LEONA LANE * DELTA JCT	185344	0.000	ROAD BEGINNING	0.230	RICHARDSON HIGHWAY
LESTER BENCH ROAD * NOME CITY	168220	0.000	CENTER CREEK ROAD * NOME CITY	0.927	NOME/TELLER HIGHWAY
LESTER LANE * DELTA JCT	185024	0.000	ROAD BEGINNING	0.346	KEASTER ROAD * DELTA JCT
LESTER ROAD * HEALY	173625	0.000	PARKS HIGHWAY	0.321	ROAD ENDING
LEUTHOLD DRIVE * FNSB ELLIOTT HWY	153027	0.000	HAYSTACK DRIVE * ELLIOTT HWY	3.697	ROAD ENDING
LEW MEYERS LANE (PR) * NORTH POLE	188308	0.000	MISSION ROAD * NORTH POLE	0.132	ROAD ENDING
LIGNITE ROAD * HEALY/CANTWELL	173700	0.000	PARKS HIGHWAY	2.803	ROAD ENDING
LILL'S WAY * FNSB SW	175523	0.000	PERKINS DRIVE * FNSB SW	0.094	ROAD ENDING
LINCOLN AVENUE * EAGLE	255560	0.000	STEEL STREET (2ND AVE) * EAGLE	0.095	FRONT STREET UPPER * EAGLE
LINEMAN AVENUE * NORTH POLE	188740	0.000	NEWBY ROAD * NORTH POLE	0.500	DAWSON ROAD (ST NICHOLAS) * NORTH POLE
LINTON WAY * NOME CITY	168645	0.000	FIRST AVE EAST (BERING) * NOME	0.062	THIRD AVENUE * NOME CITY
LIONS DRIVE * ANDERSON	174320	0.000	TAMARACK STREET * ANDERSON	0.081	ASPEN STREET * ANDERSON
LIONS ROAD * NORTH POLE	188980	0.000	BADGER ROAD * FAIRBANKS	0.125	WILLEDA STREET * NORTH POLE
LISA ANN DRIVE * NORTH POLE	188352	0.000	ROAD BEGINNING	0.489	BROCK ROAD * FNSB SE
LISMORE CIRCLE * NORTH POLE	188596	0.000	PLACK ROAD * NORTH POLE	0.554	PLACK ROAD * NORTH POLE
LITTLE CREEK ROAD * NOME CITY	168250	0.000	NOME BYPASS * NOME CITY	0.547	CENTER CREEK ROAD * NOME CITY
LITTLE LOOP ROAD * RUBY	59602	0.000	RUBY/POORMAN ROAD * RUBY	0.818	AIRPORT ROAD * RUBY

ALASKA DEPARTMENT OF TRANSPORTATION AND PUBLIC FACILITIES
ROUTES BY DESCRIPTION- CDS ROUTE NUMBERS AS OF 31 MARCH 2012
NORTHERN REGION

Description	CDS Route	Beg Mipt	Beg Feature	End Mipt	End Feature
LITTLE SHOT ROAD * FNSB SW	175153	0.000	ROAD BEGINNING	0.274	PARKS HIGHWAY
LIVENGOOD ROAD * LIVENGOOD	152500	0.000	ROAD BEGINNING	4.130	OLD ELLIOTT @ LIVENGOOD
LIVINGSTON LOOP * FNSB SW	174878	0.000	KALLENBERG ROAD * FNSB SW	1.098	ROAD ENDING
LOFTUS ROAD * FAIRBANKS	175850	0.000	GEIST ROAD * FAIRBANKS	0.380	BIRCH LANE * FAIRBANKS
LOIS LANE * FNSB NE	151215	0.000	GILMORE TRAIL * FBKS NSB	0.086	ROAD ENDING
LOLLY DRIVE * NORTH POLE	188578	0.000	ROAD BEGINNING	0.313	NELSON ROAD * NORTH POLE
LONG CIRCLE * NORTH POLE	188505	0.000	PLACK ROAD * NORTH POLE	0.574	ROAD ENDING
LONI LANE * DELTA JCT CITY	185333	0.000	BREWIS BLVD * DELTA JCT CITY	0.178	ROAD ENDING
LOON LANE * FNSB SE	189108	0.000	SNOWBIRD DRIVE * NORTH POLE	0.159	ROAD ENDING
LOPP LAGOON ROAD * WALES	166406	0.000	ROAD BEGINNING	3.691	ROAD ENDING
LORI LANE * NORTH POLE	188431	0.000	ROAD BEGINNING	0.068	HURST ROAD * NORTH POLE
LOST AVENUE * DELTA JCT CITY	185225	0.000	SALCHA AVENUE * DELTA JCT CITY	0.178	HEALY STREET UPPER * DELTA JCT
LOST LAKE ROAD * BIRCH LAKE	186500	0.000	RICHARDSON HIGHWAY	0.576	ROAD ENDING
LOST LAKE ROAD * DELTA JCT	185600	0.000	QUARTZ LAKE ROAD * DELTA JCT	0.315	ROAD ENDING
LOST LANE * FNSB NW	175143	0.000	PARKS HIGHWAY	0.078	ROAD ENDING
LOUISE LANE * FNSB NW	175106	0.000	HENDERSON ROAD * FNSB NW	0.171	ROAD ENDING
LOWE STREET * VALDEZ	190553	0.000	ROAD BEGINNING	0.351	ROAD ENDING
LUCINDA COURT * NORTH POLE	188354	0.000	CARRIE LYNN DRIVE * NORTH POLE	0.162	ROAD ENDING
LUCKIES LANE * FNSB SE	189113	0.000	ROAD BEGINNING	0.240	BRADWAY ROAD * FAIRBANKS
LUDECKER ROAD * FAIRBANKS	175530	0.000	CHENA PUMP ROAD * FAIRBANKS	0.515	CHENA PUMP ROAD * FAIRBANKS
LUKE AVENUE * DOT LAKE	183045	0.000	HENRY STREET * DOT LAKE	0.345	DUMP ROAD * DOT LAKE
LULLABELLE LANE * FNSB NW	175131	0.000	GOLD HILL ROAD * FNSB NW	0.054	ROAD ENDING
LYLE AVENUE * NORTH POLE	188605	0.000	ROAD BEGINNING	0.916	GORDON ROAD * NORTH POLE
LYNDEN WAY * NOME	168480	0.000	KOUGAROK ROAD/NOME-TAYLOR HWY * NOME	0.587	OSBORN ROAD * NOME
M STREET EAST * NOME CITY	168885	0.000	SIXTH AVENUE EAST * NOME CITY	0.222	FIRST AVE EAST (MINIX) * NOME CITY
MABEL LANE * GLENNALLEN	139825	0.000	ROAD BEGINNING	0.327	GLENN HIGHWAY
MACKENZIE TRAIL * TOK	181970	0.000	RED FOX DRIVE * TOK	2.008	BOREALIS AVENUE * TOK
MAE'S WAY * TOK	181954	0.000	ROAD BEGINNING	0.254	SCOBY WAY * TOK
MAGGIE DRIVE * SALCHA	187710	0.000	ROAD BEGINNING	0.220	RICHARDSON HIGHWAY
MAGNETO COURT * NORTH POLE	188434	0.000	FLIGHT STREET * NORTH POLE	0.046	ROAD ENDING
MAIL TRAIL ROAD (FIA) * FAIRBANKS	175760	0.000	INDUSTRIAL ROAD (FIA) * FAIRBANKS	0.277	DALE ROAD * FAIRBANKS
MAIN ROAD * UNALAKLEET	166853	0.000	ROAD BEGINNING	0.470	BEACH ROAD * UNALAKLEET
MAIN STREET * ALLAKAKET	152653	0.000	A STREET * ALLAKAKET	0.495	ROAD ENDING
MAIN STREET * ANVIK	161502	0.000	ROAD BEGINNING	0.308	CHARLIE WOLF ROAD * ANVIK
MAIN STREET * ARCTIC VILLAGE	152401	0.000	ROAD BEGINNING	0.408	ROAD ENDING
MAIN STREET * FNSB NW	174830	0.000	VILLAGE ROAD * FNSB NW	0.123	ROAD ENDING
MAIN STREET * NENANA CITY	174509	0.000	THIRD STREET * NENANA CITY	0.183	FRONT STREET (PORT ACCESS) * NENANA CITY
MAIN STREET * NOATAK	223003	0.000	AIRPORT ROAD * NOATAK	0.235	ROAD ENDING
MAIN STREET * NORTHWAY	180850	0.000	NORTHWAY ROAD * NORTHWAY	0.612	ROAD ENDING
MAIN STREET * SHAGELUK	161650	0.000	RIVERSIDE STREET * SHAGELUK	0.155	HAMILTON STREET * SHAGELUK
MAIN STREET * SHISHMAREF	166204	0.000	AIRPORT ROAD * SHISHMAREF	0.429	ROAD ENDING
MAIN STREET * WHITE MOUNTAIN	166451	0.000	WHITE MOUNTAIN HILL ROAD * WHITE MOUNTAI	0.296	ROAD ENDING
MAIN STREET USA * DELTA JCT	185437	0.000	BERM ROAD * DELTA JCT	2.126	ROAD ENDING
MAIN STREET/LANDFILL ACCESS * ANAKATUVUK PASS	152551	0.000	MEKIANA ROAD * ANAKTUVUK PASS	2.280	ROAD ENDING
MALAMUTE ROAD * TOK	181880	0.000	WILLOW AVENUE WEST * TOK	0.235	SPRUCE STREET * TOK

Description	CDS Route	Beg Mipt	Beg Feature	End Mipt	End Feature
MANDEVILLE LOOP * NORTH POLE	188703	0.000	BIATHALON AVENUE * NORTH POLE	0.520	MARATHON WAY * NORTH POLE
MANDOLIN CIRCLE * FNSB SW	174869	0.000	CRIPPLE CREEK ROAD * FNSB SW	0.358	CRIPPLE CREEK ROAD * FNSB S
MARATHON WAY * NORTH POLE	188707	0.000	BIATHALON AVENUE * NORTH POLE	0.096	SILVERLEAF AVENUE (NEWBY)
MARBLE COURT * NORTH POLE	188503	0.000	ROAD BEGINNING	0.048	PLACK ROAD * NORTH POLE
MARCASITE ROAD * HEALY	173523	0.000	SULFIDE ROAD * HEALY	0.109	ROAD ENDING
MARCHUK ROAD * DELTA JCT	185351	0.000	JACK WARREN ROAD * DELTA JCT	0.200	ROAD ENDING
MARGARET AVENUE * FAIRBANKS	150180	0.000	COLLEGE ROAD * FAIRBANKS	0.220	ROAD ENDING
MARIE COURT * NORTH POLE	188582	0.000	ROAD BEGINNING	0.097	NELSON ROAD * NORTH POLE
MARIGOLD ROAD * FNSB SE	188974	0.000	BADGER ROAD * FAIRBANKS	0.626	WOLL ROAD * NORTH POLE
MARIKA ROAD * FAIRBANKS	150128	0.000	ROAD BEGINNING	0.500	ROAD ENDING
MARINE WAY * CORDOVA	210108	0.000	SEAFOOD LANE * CORDOVA	0.098	ROAD ENDING
MARINE WAY SOUTH * CORDOVA	210161	0.000	SECOND STREET SOUTH * CORDOVA	0.066	ROAD ENDING
MARKET STREET * FAIRBANKS	175770	0.000	ROAD BEGINNING	0.290	ROAD ENDING
MARKET STREET * NENANA CITY	174517	0.000	THIRD STREET * NENANA CITY	0.204	FRONT STREET (PORT ACCESS) * NENANA CITY
MARLETTE COURT * NORTH POLE	188883	0.000	BOULDER AVENUE * NORTH POLE	0.072	ROAD ENDING
MARMOT HILL ROAD * FNSB SW	175533	0.000	ROSIE CREEK RD @ CHENA RIDGE * FNSB SW	0.480	ROAD ENDING
MARQUISE COURT * FNSB SE	189128	0.000	ROAD BEGINNING	0.049	CARAT LOOP * FNSB SE
MARS AVENUE * NORTH POLE	188790	0.000	DAWSON ROAD (PLACK) * NORTH POLE	0.251	JESSICA LOOP * NORTH POLE
MARY ANN STREET * FAIRBANKS	175986	0.000	TURNER STREET SOUTH * FAIRBANKS	0.420	ROAD ENDING
MAULE LANE * NORTH POLE	188454	0.000	ROAD BEGINNING	0.151	ROAD ENDING
MAVENCAMP CIRCLE (FRANKLIN) * NORTH POLE	188401	0.000	HURST ROAD * NORTH POLE	0.308	ROAD ENDING
MAYA LANE * FNSB NE	151217	0.000	GILMORE TRAIL * FBKS NSB	0.724	ROAD ENDING
MCCAFEE STREET * DELTA JCT	185322	0.000	LARRY SPENGLER ROAD * DELTA JCT	0.160	RICHARDSON HIGHWAY
MCFADDEN LANE * FNSB NW	175465	0.000	ROAD BEGINNING	0.151	ESTER DOME ROAD * FNSB NW
MCGONNELL WAY * NORTH POLE	188733	0.000	ROAD BEGINNING	0.053	NEVIN AVENUE * NORTH POLE
MCGRATH ROAD * FBKS NSB	151400	0.000	OLD STEESE @ FOX * FAIRBANKS	2.867	FARMERS LOOP * FAIRBANKS
MCKINLEY STREET * VALDEZ	191902	0.000	MINERAL CREEK LOOP * VALDEZ	0.284	ROAD ENDING
MCLAIN STREET * NOME CITY	168110	0.000	BELMONT STREET * NOME CITY	0.158	SEPPALA DRIVE * NOME CITY
MCVEY STREET * NORTH POLE	188686	0.000	CECILE STREET * NORTH POLE	0.094	IRENE MAE STREET * NORTH POLE
MEADOW RUE AVENUE (PEEDE) * NORTH POLE	188387	0.000	ROAD BEGINNING	0.469	ROAD ENDING
MEALS AVENUE * VALDEZ	190515	0.000	FIDALGO STREET * VALDEZ	0.764	ROBE RIVER DRIVE * VALDEZ
MEKIANA ROAD * ANAKTUVUK PASS	152553	0.000	SUMMER STREET/AIRPORT ACCESS * ANAKTUVUK	0.180	ROAD ENDING
MELANIE LANE * FNSB SW	175524	0.000	CHIEF JOHN DRIVE * FNSB SW	0.506	PERKINS DRIVE * FNSB SW
MELODY LANE * DELTA JCT	185323	0.000	LARRY SPENGLER ROAD * DELTA JCT	0.109	MCCAFEE STREET * DELTA JCT
MENDELTNA STREET * VALDEZ	190552	0.000	PACIFIC AVENUE * VALDEZ	0.245	ROAD ENDING
MENKENT DRIVE * HEALY	174015	0.000	STAMPEDE ROAD * HEALY/CANTWELL	0.186	ROAD ENDING
MENTASTA AVENUE * TOK	181984	0.000	PRINGLE ROAD * TOK	0.722	BLACKBURN AVENUE * TOK
MENTASTA SPUR ROAD	237500	0.000	TOK CUTOFF HIGHWAY	7.146	ROAD ENDING
MERCIER STREET * FAIRBANKS	176055	0.000	ROAD BEGINNING	0.500	22ND AVENUE * FAIRBANKS
MERTZ ROAD * DELTA JCT	185433	0.000	TANANA LOOP EXTENSION * DELTA JCT	0.227	ROAD ENDING
METTLER WAY NORTH * NOME CITY	168671	0.000	THIRD AVENUE * NOME CITY	0.030	KINGS PLACE * NOME CITY
METTLER WAY SOUTH * NOME CITY	168665	0.000	FRONT STREET * NOME CITY	0.103	THIRD AVENUE * NOME CITY
MEYERES ROAD * FNSB NE	151321	0.000	GOLDSTREAK ROAD * FNSB NE	0.267	ROAD ENDING
MIDDLE FORK ROAD * FNSB ELLIOTT HWY	153025	0.000	HAYSTACK DRIVE * ELLIOTT HWY	1.013	ROAD ENDING
MIDDLE ROAD/AIRPORT ROAD * UNALAKLEET	166855	0.000	ROAD BEGINNING	0.750	BEACH ROAD * UNALAKLEET

Description	CDS Route	Beg Mipt	Beg Feature	End Mipt	End Feature
MIDNIGHT SUN DRIVE * TOK	181935	0.000	ROAD BEGINNING	3.939	RED FOX DRIVE * TOK
MIDWAY PLACER ROAD * FNSB SW	175150	0.000	BERTON ROAD * FNSB SW	0.303	ROAD ENDING
MILDRED AVENUE * EIELSON	188184	0.000	ROAD BEGINNING	0.257	LAUSEN AVENUE UPPER * EIELSON
MILK MAID LANE * FNSB NW	175843	0.000	PARKS HIGHWAY	0.238	PARKS RIDGE ROAD * FNSB NW
MILLER AVENUE * DOT LAKE	183025	0.000	ALASKA HIGHWAY	0.528	DUMP ROAD * DOT LAKE
MILLER CREEK ROAD * STEESE HWY	152044	0.000	HARRISON CREEK ROAD * STEESE HWY	2.500	ROAD ENDING
MILLER HILL ROAD * FAIRBANKS	175425	0.000	SHEEP CREEK ROAD * FNSB NW	1.703	ROAD ENDING
MILLER HILL ROAD * SHAW CREEK	186010	0.000	RICHARDSON HIGHWAY	1.191	ROAD ENDING
MILLER LANE * NORTH POLE	188346	0.000	ROAD BEGINNING	0.403	BROCK ROAD * FNSB SE
MILO STREET * FNSB SE	189123	0.000	BRADWAY ROAD * FAIRBANKS	0.270	ROAD ENDING
MIL-TAN ROAD * DELTA JUNCTION	185045	0.000	TANANA LOOP EXTENSION * DELTA JCT	1.997	NISTLER ROAD * DELTA JCT
MINERAL CREEK DRIVE * VALDEZ	190510	0.000	HANAGITA STREET * VALDEZ	0.281	ROAD ENDING
MINERAL CREEK LOOP * VALDEZ	191900	0.000	RICHARDSON HIGHWAY	1.615	RICHARDSON HIGHWAY
MINERAL CREEK PLACE * VALDEZ	190513	0.000	MINERAL CREEK DRIVE * VALDEZ	0.018	ROAD ENDING
MINERAL CREEK ROAD * VALDEZ	190512	0.000	MINERAL CREEK DRIVE * VALDEZ	5.596	ROAD ENDING
MINERVA COURT * FNSB SE	189071	0.000	PERSINGER DRIVE * FNSB SE	0.056	ROAD ENDING
MINERVA STREET * KOTZEBUE	220064	0.000	SAND STREET * KOTZEBUE	0.091	SAND STREET * KOTZEBUE
MINIX WAY * NOME CITY	168685	0.000	FRONT STREET * NOME CITY	0.092	THIRD AVENUE * NOME CITY
MINNIE STREET * FAIRBANKS	176360	0.000	ILLINOIS STREET * FAIRBANKS	0.450	OLD STEESE @ FAIRBANKS * FAIRBANKS
MINNIE STREET * KOTZEBUE	220079	0.000	SAND STREET * KOTZEBUE	0.028	ROAD ENDING
MINOOK CREEK ROAD * RAMPART	153054	0.000	2ND AVENUE * RAMPART	3.880	ROAD ENDING
MINTO ROAD #10 * MINTO	153034	0.000	MINTO ROAD * ELLIOTT HWY	0.469	MINTO ROAD #14 * MINTO
MINTO ROAD #11 * MINTO	153033	0.000	MINTO ROAD * ELLIOTT HWY	0.090	MINTO ROAD #15 * MINTO
MINTO ROAD #12 * MINTO	153035	0.000	MINTO ROAD * ELLIOTT HWY	0.090	MINTO ROAD #15 * MINTO
MINTO ROAD #13 * MINTO	153037	0.000	MINTO ROAD #10 * MINTO	0.134	MINTO ROAD #15 * MINTO
MINTO ROAD #14 * MINTO	153039	0.000	MINTO ROAD #10 * MINTO	0.128	MINTO ROAD #15 * MINTO
MINTO ROAD #15 * MINTO	153032	0.000	AIRPORT ROAD * MINTO	0.649	MINTO ROAD #14 * MINTO
MINTO ROAD * ELLIOTT HWY	153030	0.000	ELLIOTT HIGHWAY	10.549	ROAD ENDING
MISSION ROAD * EAGLE	255600	0.000	1ST AVENUE * EAGLE	7.342	ROAD ENDING
MISSION ROAD * NORTH POLE	188865	0.000	RICHARDSON HIGHWAY	0.997	HURST ROAD * NORTH POLE
MISSION STREET * BREVIG MISSION	169805	0.000	ROAD BEGINNING	0.046	AGIAPUK AVENUE * BREVIG MISSION
MISSION STREET * KOTZEBUE	220025	0.000	POST OFFICE ROAD * KOTZEBUE	0.415	ROAD ENDING
MISSION WAY * KOTZEBUE	220029	0.000	SHORE AVENUE * KOTZEBUE	0.075	SECOND AVENUE (BISON) * KOTZEBUE
MISSULOA (POISON) COURT * EIELSON	188159	0.000	MONTANA CIRCLE * EIELSON	0.049	ROAD ENDING
MISTLETOE DRIVE * NORTH POLE	188874	0.000	LAURANCE ROAD * NORTH POLE	1.107	DAWSON ROAD (ST NICHOLAS) * NORTH POLE
MITCHELL PLACE * DELTA JCT CITY	185382	0.000	REEVE AVENUE * DELTA JCT CITY	0.237	ROAD ENDING
MOKIYUK ROAD * SAVOONGA	166305	0.000	TUMBLOO ROAD * SAVOONGA	0.143	KIYUKLOOK ROAD * SAVOONGA
MOMEGANA STREET * BARROW	154025	0.000	AGVIK STREET * BARROW	0.320	AHKOVAK STREET * BARROW
MONDEROSA ROAD	174505	0.000	ROAD BEGINNING	0.188	ROAD ENDING
MONTANA CIRCLE * EIELSON	188160	0.000	OSAGE STREET * EIELSON	0.438	OSAGE STREET * EIELSON
MONTGOMERY ROAD GATE * FAIRBANKS	188820	0.000	HOLMES ROAD * FAIRBANKS	0.850	ROAD ENDING
MOONLIGHT SPRINGS ROAD * NOME	168915	0.000	NOME/TELLER HIGHWAY	2.110	ROAD ENDING
MOORE STREET * FAIRBANKS	176430	0.000	2ND AVENUE (WILBUR) * FAIRBANKS	0.134	AVENUE OF FLAGS * FAIRBANKS
MOORE WAY * NOME CITY	168675	0.000	FRONT STREET * NOME CITY	0.128	KINGS PLACE * NOME CITY
MOOSE CREEK AVENUE * EIELSON	188176	0.000	CLAUDE STREET * EIELSON	0.657	MILDRED AVENUE * EIELSON

Description	CDS Route	Beg Mipt	Beg Feature	End Mipt	End Feature
MOOSE RUN LANE * DELTA JCT	185367	0.000	ROAD BEGINNING	0.086	JACK WARREN ROAD * DELTA JCT
MOOSE WALK ROAD * NORTH POLE	188782	0.000	DAWSON ROAD (ST NICHOLAS) * NORTH POLE	0.539	INDEPENDENCE CIRC
MOOSEHORN ROAD * TOK	181930	0.000	ALASKA HIGHWAY	0.989	RED FOX DRIVE * TOK
MORAINE DRIVE NORTH * VALDEZ	190571	0.000	ROAD BEGINNING	0.086	COTTONWOOD DRIVE * VALDEZ
MORAINE DRIVE SOUTH * VALDEZ	190564	0.000	KLUTINA STREET * VALDEZ	0.067	ROAD ENDING
MORNING GLORY LOOP * FNSB SE	189112	0.000	DANIEL STREET * FNSB SE	0.370	ROAD ENDING
MOSES DRIVE * FNSB SE	189105	0.000	TYRONE WAY * FNSB SE	0.183	BRADWAY ROAD * FAIRBANKS
MOSES POINT ROAD * ELIM	166105	0.000	BIA ROAD * ELIM	2.230	ROAD ENDING
MOUNTAIN STREET * ARCTIC VILLAGE	152402	0.000	MAIN STREET * ARCTIC VILLAGE	1.640	ROAD ENDING
MOUNTAIN VISTA DRIVE * FNSB NE	151201	0.000	SUNCREST DRIVE * FNSB NE	0.242	ROAD ENDING
MT ECCLES STREET * CORDOVA	210004	0.000	LAKEVIEW DRIVE * CORDOVA	0.086	ROAD ENDING
MT SANFORD DRIVE * GLENNALLEN	139925	0.000	GLENN HIGHWAY	0.145	COLLEGE ROAD * GLENNALLEN
MUKLUK AVENUE * TOK	181938	0.000	MIDNIGHT SUN DRIVE * TOK	0.492	MUSHERS WAY * TOK
MULLINS ROAD * DELTA JCT	185451	0.000	REMINGTON ROAD * DELTA JCT	0.643	ROAD ENDING
MUNSON SLOUGH ROAD * SALCHA	187240	0.000	RICHARDSON HIGHWAY	0.589	RICHARDSON HIGHWAY
MURIE LANE * FNSB SE	189054	0.000	ROAD BEGINNING	0.105	HICKMAN AVENUE * FNSB SE
MURPHY DOME ROAD * FNSB NW	175480	0.000	SHEEP CREEK ROAD * FNSB NW	15.435	ROAD ENDING
MUSHERS WAY * TOK	181939	0.000	TOK CUTOFF HIGHWAY	0.666	MUKLUK AVENUE * TOK
MUSKEG LANE * NORTH POLE	188340	0.000	BROCK ROAD * FNSB SE	0.300	ROAD ENDING
MUSKOX ROAD * CIRCLE HOT SPRINGS	152047	0.000	ROAD BEGINNING	0.653	ROAD ENDING
MUSTANG CIRCLE * NORTH POLE	188475	0.000	PALOMINO DRIVE * NORTH POLE	0.069	ROAD ENDING
MY COURT * NORTH POLE	188527	0.000	ROAD BEGINNING	0.182	PLACK ROAD * NORTH POLE
N STREET EAST * NOME CITY	168895	0.000	FRONT STREET * NOME CITY	0.324	NOME BYPASS * NOME CITY
NABESNA ROAD	237000	0.000	TOK CUTOFF HIGHWAY	41.096	ROAD ENDING
NABESNA STREET * VALDEZ	190551	0.000	ROAD BEGINNING	0.205	ROAD ENDING
NACHIK ROAD * BARROW	154060	0.000	MOMEGANA STREET * BARROW	0.260	ROAD ENDING
NAKNEK LANE * NORTH POLE	188725	0.000	NULATO DRIVE * NORTH POLE	0.060	ROAD ENDING
NANUQ STREET * POINT HOPE	154807	0.000	ROAD BEGINNING	0.346	ROAD ENDING
NATALIE AVENUE * NORTH POLE	188360	0.000	BROCK ROAD * FNSB SE	0.245	BONA STREET * NORTH POLE
NATION CIRCLE * NORTH POLE	188384	0.000	DAKOTA STREET * NORTH POLE	0.061	ROAD ENDING
NATIONAL GUARD SPUR ROAD * NOME CITY	168210	0.000	CENTER CREEK ROAD * NOME CITY	0.672	CENTER CREEK ROAD * NOME CITY
NAVAHO COURT * NORTH POLE	188508	0.000	ROAD BEGINNING	0.053	ARAPAHO DRIVE * NORTH POLE
NAVAL STATION ROAD * WALES	166403	0.000	KINGKINKGIN ROAD * WALES	1.030	ROAD ENDING
NELSON ROAD * NORTH POLE	188549	0.000	LAURANCE ROAD * NORTH POLE	3.007	PLACK ROAD * NORTH POLE
NENANA STREET (PORT ACCESS) * NENANA CITY	174501	0.000	SEVENTH STREET * NENANA CITY	0.470	FRONT STREET (PORT ACCESS)
NEVIN AVENUE * NORTH POLE	188732	0.000	NEWBY ROAD * NORTH POLE	0.161	ROAD ENDING
NEW LANDFILL ACCESS ROAD * BREVIG MISSION	169803	0.000	TELLER-CAPE PRINCE OF WALES TRAIL * BREVIG MISSION	0.107	ROAD ENDING
NEWBY ROAD * NORTH POLE	188700	0.000	MISTLETOE DRIVE * NORTH POLE	1.702	HURST ROAD * NORTH POLE
NICHOLOFF WAY * CORDOVA	210114	0.000	RAILROAD AVENUE * CORDOVA	0.249	ROAD ENDING
NICHOLS STREET * GOLOVIN	166902	0.000	ROAD BEGINNING	0.822	GOLOVIN AIRPORT ROAD * GOLOVIN
NIGIIQ STREET * NUIQSUT	154704	0.000	3RD AVENUE * NUIQSUT	1.700	ROAD ENDING
NISTLER ROAD * DELTA JCT	185020	0.000	RICHARDSON HIGHWAY	9.528	KEASTER ROAD * DELTA JCT
NIURIEVIK ROAD * WAINWRIGHT	154653	0.000	AIRPORT ROAD * WAINWRIGHT	0.164	AHLOAKSAGEAK ROAD * WAINWRIGHT
NNR #3 (KOUGAROK/OSBORN)	168470	0.000	KOUGAROK ROAD/NOME-TAYLOR HWY * NOME	0.483	OSBORN ROAD * NOME
NO GOLD ROAD * FNSB NE	151323	0.000	GOLD MINE TRAIL ROAD * FNSB NE	0.086	HIGH GRADE WAY * FNSB NE

Description	CDS Route	Beg Mipt	Beg Feature	End Mipt	End Feature
NO OUTLET ROAD	174504	0.000	ROAD BEGINNING	0.838	ROAD ENDING
NOATAK CITY STREETS	223000	0.000	ROAD BEGINNING	1.200	ROAD ENDING
NOATAK DRIVE (OLD NENANA) * FAIRBANKS	175410	0.000	SHEEP CREEK ROAD * FNSB NW	1.040	THOMPSON DRIVE * FAIRBANKS
NOATAK DRIVE * NORTH POLE	188727	0.000	KALTAG DRIVE * NORTH POLE	0.372	ROAD ENDING
NOBLE STREET * FAIRBANKS	176470	0.000	WENDELL STREET * FAIRBANKS	0.600	AIRPORT WAY * FAIRBANKS
NOME BYPASS * NOME CITY	168000	0.000	FRONT STREET * NOME CITY	1.395	BERING STREET * NOME CITY
NOME CREEK ROAD * STEESE HWY	152056	0.000	ROAD BEGINNING	16.414	ROAD ENDING
NOME DRIVE * FAIRBANKS	177280	0.000	PHILLIPS FIELD ROAD * FAIRBANKS	0.230	ROAD ENDING
NOME TRAIL * DELTA JCT	185164	0.000	ROAD BEGINNING	0.521	CLEARWATER ROAD * DELTA JCT
NOME/TELLER HIGHWAY	167000	0.000	NOME BYPASS * NOME CITY	70.752	GRANTLEY AVENUE * TELLER
NOOVIK ROAD * CANYON CREEK	186015	0.000	RICHARDSON HIGHWAY	0.540	ROAD ENDING
NORDALE ROAD * NORTH POLE	188813	0.000	BADGER ROAD * FAIRBANKS	5.663	CHENA HOT SPRINGS ROAD * FBKS NS
NORDIC DRIVE * VALDEZ	190935	0.000	RICHARDSON HIGHWAY	0.250	ROAD ENDING
NORDSTRASSE * FNSB NW	175462	0.000	ULLRBAHN * FNSB NW	0.090	ESTER DOME ROAD * FNSB NW
NORRIS LANE * FNSB NE	151228	0.000	GILMORE TRAIL * FBKS NSB	0.063	ROAD ENDING
NORTHERN LIGHTS DRIVE * FNSB NE	151087	0.000	STEELE CREEK ROAD * FNSB NE	0.184	ROAD ENDING
NORTHERN PIKE PLACE * DELTA JCT	185058	0.000	ARCTIC GRAYLING AVENUE * DELTA JCT	0.397	SOUHRADA ROAD * DELTA
NORTHSTAR STREET (AHKOVAK) * BARROW	154070	0.000	ROAD BEGINNING	0.385	C AVENUE (NORTHSTAR) * BARROW
NORTHWAY ROAD * NORTHWAY	180800	0.000	ALASKA HIGHWAY	9.262	ROAD ENDING
NORTHWIND WAY * DENALI/PARKS JCT	141600	0.000	DENALI HIGHWAY	0.394	ROAD ENDING
NORTHWOOD LANE * FNSB NE	151091	0.000	STEELE CREEK ROAD * FNSB NE	0.539	EASTWOOD LANE * FNSB NE
NORTON WAY * FNSB NE	151230	0.000	GILMORE TRAIL * FBKS NSB	0.344	ROAD ENDING
NORVAK LAKE COURT * NORTH POLE	188591	0.000	LAKEWOOD LOOP * NORTH POLE	0.046	ROAD ENDING
NOYUKOK STREET * ATQASUK	154607	0.000	UNKNOWN ROAD * ATQASUK	0.200	ROAD ENDING
NPHS BLVD * NORTH POLE	188859	0.000	OLD RICH @ NORTH POLE	0.390	ROAD ENDING
NULATO DRIVE * NORTH POLE	188724	0.000	NEWBY ROAD * NORTH POLE	0.418	NOATAK DRIVE * NORTH POLE
OAK CREST COURT * NORTH POLE	188397	0.000	ROAD BEGINNING	0.077	PEEDE ROAD * NORTH POLE
OBOE COURT * FNSB SW	174861	0.000	ISBERG ROAD EAST * FNSB SW	0.166	ROAD ENDING
OBSERVATION AVENUE * CORDOVA	210111	0.000	DAVIS AVENUE (CRH) * CORDOVA	0.077	COPPER RIVER HIGHWAY
O'CONNER ROAD * FAIRBANKS	150178	0.000	ROAD BEGINNING	0.630	ROAD ENDING
OFFIELD ROAD * DELTA JCT	185465	0.000	REMINGTON ROAD * DELTA JCT	0.258	ROAD ENDING
OGROOK ROAD * BARROW	154006	0.000	KIOGAK ROAD * BARROW	0.270	STEVENSON STREET * BARROW
OKPIK STREET * BARROW	154030	0.000	KIOGAK ROAD * BARROW	0.860	ROAD ENDING
OLD AIRPORT ACCESS RD * EMMONAK	97209	0.000	EMMONAK RD * EMMONAK	0.372	ROAD ENDING
OLD AIRPORT ROAD * ALAKANUK	97105	0.000	ROAD BEGINNING	0.181	ANDERSON STREET * ALAKANUK
OLD AIRPORT ROAD * FAIRBANKS	175820	0.000	AIRPORT WAY * FAIRBANKS	0.354	PARKS NB - OLD AIRPORT RD RAMP
OLD AIRPORT ROAD * MOUNTAIN VILLAGE	97002	0.000	ROAD BEGINNING	0.241	SHEPPARD WAY * MOUNTAIN VILLAGE
OLD AIRPORT WAY * FAIRBANKS	175824	0.000	WIEN LAKE ROAD RAMP * FAIRBANKS	1.076	ROAD ENDING
OLD ANCHORAGE-FAIRBANKS HIGHWAY	147000	0.000	ROAD BEGINNING	1.123	PARKS HIGHWAY
OLD BADGER LOOP ROAD * FNSB SE	188801	0.000	BADGER ROAD * FAIRBANKS	0.926	BADGER ROAD * FAIRBANKS
OLD CHENA HOT SPRINGS RD	151020	0.000	ROAD BEGINNING	0.494	ROAD ENDING
OLD CHENA PUMP ROAD * FAIRBANKS	175501	0.000	CHENA RIDGE ROAD * FAIRBANKS	0.187	CHENA RIDGE SPUR ROAD * FAIRBANKS
OLD EDGERTON LOOP ROAD	198500	0.000	RICHARDSON HIGHWAY	11.862	EDGERTON HWY/MCCARTHY RD
OLD ELLIOTT @ DOME CAMP	153003	0.000	ELLIOTT HIGHWAY	1.599	ROAD ENDING
OLD ELLIOTT @ DOME CREEK	152100	0.000	ELLIOTT HIGHWAY	0.846	ROAD ENDING

Description	CDS Route	Beg Mipt	Beg Feature	End Mipt	End Feature
OLD ELLIOTT @ LIVENGOOD	152800	0.000	LIVENGOOD ROAD * LIVENGOOD	1.954	ELLIOTT HIGHWAY
OLD ELLIOTT @ MP 24	153072	0.000	ELLIOTT HIGHWAY	0.171	ELLIOTT HIGHWAY
OLD ELLIOTT @ MP 25	153073	0.000	ELLIOTT HIGHWAY	0.207	ELLIOTT HIGHWAY
OLD ELLIOTT @ MP 31	153074	0.000	ELLIOTT HIGHWAY	0.297	ELLIOTT HIGHWAY
OLD ELLIOTT @ MP 41	153075	0.000	ELLIOTT HIGHWAY	0.138	ROAD ENDING
OLD ELLIOTT @ MP 57	153079	0.000	ELLIOTT HIGHWAY	0.167	ROAD ENDING
OLD ELLIOTT @ TATALINA RIVER	153076	0.000	ELLIOTT HIGHWAY	1.880	ELLIOTT HIGHWAY
OLD FAIRBANKS NENANA HWY * FNSB SW	175152	0.000	PARKS HIGHWAY	0.566	ROAD ENDING
OLD GLACIER CREEK ROAD * NOME	168900	0.000	NOME/TELLER HIGHWAY	5.432	GLACIER SPUR ROAD * NOME
OLD HEALY ROAD * HEALY	173340	0.000	PARKS HIGHWAY	0.338	ROAD ENDING
OLD MISSION ROAD * NORTH POLE	188301	0.000	ROAD BEGINNING	0.210	MISSION ROAD * NORTH POLE
OLD MURPHY DOME ROAD * ELLIOTT HWY	153002	0.000	ELLIOTT HIGHWAY	7.039	ROAD ENDING
OLD NENANA HWY * FNSB NW	174800	0.000	PARKS HIGHWAY	9.470	PARKS HIGHWAY
OLD PARKS @ MCKINLEY	172625	0.000	PARKS HIGHWAY	0.541	ROAD ENDING
OLD RICH @ BADGER ROAD	189200	0.000	ROAD BEGINNING	2.809	BADGER ROAD * FAIRBANKS
OLD RICH @ CANYON CREEK	186030	0.000	RICHARDSON HIGHWAY	0.540	ROAD ENDING
OLD RICH @ COPPER CENTER	195500	0.000	RICHARDSON HIGHWAY	5.657	RICHARDSON HIGHWAY
OLD RICH @ EIELSON	188100	0.000	CENTRAL AVENUE * EIELSON AFB	3.404	ROAD ENDING
OLD RICH @ NORTH POLE	188200	0.000	DYKE ROAD * NORTH POLE	4.892	RICHARDSON HIGHWAY
OLD RICH @ QUARTZ LAKE	185810	0.000	RICHARDSON HIGHWAY	0.313	RICHARDSON HIGHWAY
OLD RICH @ SALCHA	187020	0.000	RICHARDSON HIGHWAY	0.508	ROAD ENDING
OLD RICH @ SHAW CREEK	185825	0.000	RICHARDSON HIGHWAY	1.179	RICHARDSON HIGHWAY
OLD RICH @ SOUTH FAIRBANKS	190700	0.000	OLD RICH @ S FBKS-RICH SB WYE	1.153	CUSHMAN STREET * FAIRBANKS
OLD RICH/OLD VALDEZ TRAIL @ SALCHA	188000	0.000	RICHARDSON HIGHWAY	7.403	EIELSON FARM ROAD * EIELSON
OLD RICHARDSON HWY @ SHAW CREEK FLATS	185820	0.000	RICHARDSON HIGHWAY	0.482	RICHARDSON HIGHWAY
OLD RIDGE TRAIL * FNSB NW	174806	0.000	OLD NENANA HWY * FNSB NW	2.553	ROAD ENDING
OLD RUBY AIRPORT ROAD * RUBY	59500	0.000	RUBY/POORMAN ROAD * RUBY	1.200	ROAD ENDING
OLD SAWMILL ROAD * CORDOVA	211412	0.000	POINT WHITSHED ROAD * CORDOVA	0.389	ROAD ENDING
OLD STEESE @ CRIPPLE CREEK	152024	0.000	STEESE EXPRESSWAY/HIGHWAY	4.008	STEESE EXPRESSWAY/HIGHWAY
OLD STEESE @ FAIRBANKS * FAIRBANKS	150110	0.000	JOHANSEN EXPRESSWAY * FAIRBANKS	1.295	WENDELL STREET * FAIRBANKS
OLD STEESE @ FOX * FAIRBANKS	150105	0.000	FARMERS LOOP * FAIRBANKS	8.534	ELLIOTT HIGHWAY
OLD STEESE @ PEDRO CREEK	152005	0.000	STEESE EXPRESSWAY/HIGHWAY	0.142	BRIER ROAD * STEESE HWY
OLD TOK CUTOFF	238000	0.000	TOK CUTOFF HIGHWAY	1.930	ROAD ENDING
OLD VALDEZ TRAIL @ EIELSON FARM	188112	0.000	ROAD BEGINNING	1.303	EIELSON FARM ROAD * EIELSON
OLD VILLAGE ROAD * EAGLE	255620	0.000	GOLDEN AVENUE * EAGLE	0.176	MISSION ROAD * EAGLE
OLD VILLAGE ROAD * TATITLEK	192707	0.000	SEWAGE LAGOON ACCESS ROAD * TATITLEKT	0.160	SKIFF LANE * TATITLEKT
OLD WOOD ROAD * FNSB NW	174820	0.000	OLD NENANA HWY * FNSB NW	1.471	OLD NENANA HWY * FNSB NW
OLIVIA LANE * FNSB NW	175136	0.000	ROAD BEGINNING	0.062	CORNELIA COURT * FNSB NW
OLMSTEAD ROAD * DELTA JCT	185052	0.000	TRIPLE H ROAD (JACK WARREN) * DELTA JCT	0.553	FALES ROAD * DELTA JCT
OLSEN STREET * CORDOVA	210013	0.000	COPPER RIVER HIGHWAY	0.110	EYAK AVENUE * CORDOVA
ONYX ROAD * NORTH POLE	188410	0.000	HURST ROAD * NORTH POLE	0.491	YELLOWSTONE ROAD * NORTH POLE
OPHIR ROAD * COUNCIL	166505	0.000	COUNCIL ROAD * NOME	12.000	ROAD ENDING
OPRY WAY * FNSB SW	174867	0.000	BLUEGRASS DRIVE * FNSB SW	0.737	DULCIMER DRIVE * FNSB SW
ORCA CIRCLE * CORDOVA	211408	0.000	SADDLE POINT DRIVE * CORDOVA	0.101	ROAD ENDING
ORCA INLET DRIVE * CORDOVA	211402	0.000	POINT WHITSHED ROAD * CORDOVA	0.175	ROAD ENDING

Description	CDS Route	Beg Mipt	Beg Feature	End Mipt	End Feature
ORCA STREET * CORDOVA	210158	0.000	FISHERMAN AVENUE * CORDOVA	0.103	SECOND STREET SOUTH * CORDOVA
ORCHID DRIVE * SALCHA	187030	0.000	ROAD BEGINNING	2.182	RICHARDSON HIGHWAY
OSAGE STREET * EIELSON	188155	0.000	ROAD BEGINNING	0.531	MONTANA CIRCLE * EIELSON
OSBORN ROAD * NOME	168400	0.000	NOME/TELLER HIGHWAY	6.250	ROAD ENDING
OSCAR'S WAY * ALATNA	152602	0.000	EDWARDS LANE * ALATNA	0.793	ROAD ENDING
OSIER STREET * ALAKANUK	97104	0.000	ANDERSON STREET * ALAKANUK	0.322	ROAD ENDING
OSIRIS STREET * EIELSON	188133	0.000	ADONIS AVENUE * EIELSON	0.042	ROAD ENDING
OTTER DRIVE * NORTH POLE	188536	0.000	AIRWAY DRIVE (ARLENE) * NORTH POLE	0.488	PLACK ROAD * NORTH POLE
OTTER STREET * KOTZEBUE	220052	0.000	PTARMIGAN WAY * KOTZEBUE	0.267	SIXTH STREET * KOTZEBUE
OTTO LAKE ROAD * HEALY	173300	0.000	PARKS HIGHWAY	1.398	ROAD ENDING
OUMALIK STREET * VALDEZ	190550	0.000	ROAD BEGINNING	0.205	ROAD ENDING
OUT OF THE WAY * NOME CITY	168425	0.000	WATCH GLASS ROAD * NOME CITY	0.331	ROAD ENDING
OUTSIDE BOULEVARD * NORTH POLE	188302	0.000	MISSION ROAD * NORTH POLE	1.005	BROOKVIEW LANE * NORTH POLE
OUTSIDE HURST BLVD * NORTH POLE	188429	0.000	OUTSIDE BOULEVARD * NORTH POLE	0.162	HURST ROAD * NORTH POLE
OVERLOOK DRIVE * SALCHA	186510	0.000	LOST LAKE ROAD * BIRCH LAKE	0.170	ROAD ENDING
OVERSITE COURT * FNSB NE	151320	0.000	ROAD BEGINNING	0.059	GOLDSTREAK ROAD * FNSB NE
OWL DRIVE * FNSB SW	174851	0.000	CRIPPLE CREEK ROAD * FNSB SW	0.586	CRIPPLE CREEK ROAD * FNSB S
PACIFIC AVENUE * VALDEZ	190561	0.000	KLUTINA STREET * VALDEZ	0.130	ROAD ENDING
PALO VERDE ROAD * FAIRBANKS	175526	0.000	CHENA PUMP ROAD * FAIRBANKS	0.580	ROAD ENDING
PALOMINO DRIVE * NORTH POLE	188473	0.000	REPP ROAD * NORTH POLE	0.427	CLYDESDALE DRIVE * NORTH POLE
PAM AVENUE * EIELSON	188152	0.000	BELLWOOD STREET * EIELSON	0.192	OSAGE STREET * EIELSON
PARHAM-MCCORMICK ROAD * NORTH POLE	188511	0.000	PLACK ROAD * NORTH POLE	1.300	ROAD ENDING
PARK DRIVE * FAIRBANKS	175750	0.000	AIRPORT WAY N FRONTAGE ROAD (PEGER/UNIV)	0.350	ROAD ENDING
PARK LANE * HEALY	173650	0.000	PARKS HIGHWAY	0.311	STONEY CREEK ROAD * HEALY
PARKS HIGHWAY	170000	128.030	BOUNDARY CHANGE	323.688	RICHARDSON SB - PARKS WB RAMP
PARKS RIDGE ROAD * FNSB NW	175844	0.000	ROAD BEGINNING	2.092	PARKS HIGHWAY
PATRICK AVENUE * FNSB NE	189018	0.000	RYAN COURT * FNSB SE	0.112	LAKLOEY DRIVE * NORTH POLE
PAUSANNA STREET * NUIQSUT	154703	0.000	1ST STREET * NUIQSUT	0.515	3RD AVENUE * NUIQSUT
PAXSON AVENUE * DELTA JCT CITY	185235	0.000	HAYES STREET * DELTA JCT CITY	0.082	RAPIDS STREET * DELTA JCT
PAYDIRT ROAD * FNSB NE	151305	0.000	GOLD MINE TRAIL ROAD * FNSB NE	0.289	BULLION DRIVE * FNSB NE
PAYNE ROAD * DELTA JCT	185434	0.000	TANANA LOOP EXTENSION * DELTA JCT	0.682	ROAD ENDING
PEAR TREE LOOP * FNSB NW	175845	0.000	PARKS RIDGE ROAD * FNSB NW	0.544	PARKS RIDGE ROAD * FNSB NW
PEARSON COURT * FNSB NW	174825	0.000	GARNER DRIVE * FNSB NW	0.111	ROAD ENDING
PEBBLE DRIVE * FNSB NW	174836	0.000	STONE ROAD * FNSB NW	0.414	ROAD ENDING
PEDRO DOME ROAD * STEESE HWY	152012	0.000	ROAD BEGINNING	2.663	FAIRBANKS CREEK ROAD * FBKS NSB
PEEDE ROAD * NORTH POLE	188370	0.000	HOLMES ROAD * FAIRBANKS	2.001	ROAD ENDING
PEGER ROAD * FAIRBANKS	176120	0.000	ROAD BEGINNING	3.409	ROAD ENDING
PENNY LANE * NORTH POLE	188416	0.000	INDEPENDENCE CIRCLE * NORTH POLE	0.043	ROAD ENDING
PENNYWEIGHT DRIVE * FNSB NE	151313	0.000	GOLD MINE TRAIL ROAD * FNSB NE	0.429	ROAD ENDING
PERIDOT STREET * NORTH POLE	188880	0.000	FINELL DRIVE * NORTH POLE	1.491	ROAD ENDING
PERIGRINE RIDGE ROAD * SALCHA	187013	0.000	ROAD BEGINNING	0.806	SALCHAKET HEIGHTS ROAD * SALCHA
PERKINS DRIVE * FNSB SW	175522	0.000	ROAD BEGINNING	0.824	ROSIE CREEK RD @ CHENA RIDGE * FNSB SW
PERSINGER DRIVE * FNSB SE	189048	0.000	PEEDE ROAD * NORTH POLE	2.324	OLD BADGER LOOP ROAD * FNSB SE
PERSPECTIVE DRIVE * SALCHA	187025	0.000	RICHARDSON HIGHWAY	0.248	ROAD ENDING
PETAL COURT * NORTH POLE	188412	0.000	TIMBERPARK LOOP * NORTH POLE	0.042	ROAD ENDING

Description	CDS Route	Beg Mipt	Beg Feature	End Mipt	End Feature
PETERSBURG CIRCLE * NORTH POLE	188380	0.000	DAKOTA STREET * NORTH POLE	0.062	ROAD ENDING
PHEASANT DRIVE * NORTH POLE	189110	0.000	SNOWBIRD DRIVE * NORTH POLE	0.159	ROAD ENDING
PHILLIPS FIELD ROAD * FAIRBANKS	176350	0.000	ILLINOIS STREET * FAIRBANKS	1.787	PHILLIPS FIELD ROAD EXTENSION
PHILLIPS FIELD ROAD EXTENSION * FAIRBANKS	177250	0.000	PHILLIPS FIELD ROAD * FAIRBANKS	0.873	ROAD ENDING
PHILLIPS ROAD * DELTA JCT CITY	185389	0.000	JACK WARREN ROAD * DELTA JCT	1.270	ROAD ENDING
PIKES LANDING ROAD * FAIRBANKS	175832	0.000	ROAD BEGINNING	0.177	HOSELTON ROAD * FAIRBANKS
PINE MEADOWS AVENUE * FNSB NE	151226	0.000	GILMORE TRAIL * FBKS NSB	0.076	ALPINE VISTA COURT * FNSB NE
PIONEER DRIVE * VALDEZ	190520	0.000	RICHARDSON HIGHWAY	1.144	ROAD ENDING
PIPE STREET * CORDOVA	210159	0.000	FORESTRY WAY * CORDOVA	0.079	ORCA STREET * CORDOVA
PISOKAK STREET * BARROW	154055	0.000	KIOGAK ROAD * BARROW	0.380	STEVENSON STREET * BARROW
PIT RUN COURT * SALCHA	187712	0.000	ROAD BEGINNING	0.158	RICHARDSON HIGHWAY
PITKAS POINT ROAD * ST MARYS	97010	0.000	AIRPORT ROAD * ST MARYS	1.497	ROAD ENDING
PITKAS VIEW DRIVE * PITKAS POINT	97012	0.000	PITKAS POINT ROAD * ST MARYS	0.347	ROAD ENDING
PLACER DRIVE * FNSB NE	151325	0.000	ROAD BEGINNING	0.132	ROAD ENDING
PLACK ROAD * NORTH POLE	188500	0.000	ROAD BEGINNING	3.708	BADGER ROAD * FAIRBANKS
PLANTERS LANE * NORTH POLE	188423	0.000	HURST ROAD * NORTH POLE	0.486	ROAD ENDING
PLATINUM STREET * HEALY	173535	0.000	CARBON WAY * HEALY	0.130	ROAD ENDING
PLATO WAY * NORTH POLE	188786	0.000	ATHENA CIRCLE * NORTH POLE	0.424	DAWSON ROAD (PLACK) * NORTH POLE
POINT HOPE AIRPORT ROAD * POINT HOPE	222100	0.000	ROAD BEGINNING	1.397	IPPIG STREET * POINT HOPE
POINT WHITSHED ROAD * CORDOVA	211400	0.000	COPPER RIVER HIGHWAY	5.930	ROAD ENDING
POKER CREEK CIRCLE * FNSB ELLIOTT HWY	153023	0.000	HAYSTACK DRIVE * ELLIOTT HWY	0.115	ROAD ENDING
POLAR BEAR COURT * NORTH POLE	188964	0.000	ROAD BEGINNING	0.080	ROAD ENDING
POLLY WAY * FNSB SE	189051	0.000	RUST AVENUE * FNSB SE	0.092	ROAD ENDING
PONCHO VILLA AVENUE * FNSB SE	188947	0.000	ROAD BEGINNING	0.123	ROAD ENDING
POOL STREET * NORTH POLE	188483	0.000	ROAD BEGINNING	0.246	REPP ROAD * NORTH POLE
POPLAR GROVE AVENUE * DELTA JCT	185261	0.000	ROAD BEGINNING	0.155	NISTLER ROAD * DELTA JCT
POPLAR ROAD * COPPER CENTER	195605	0.000	TAZLINA TERRACE * COPPER CENTER	0.216	ROAD ENDING
POPLAR STREET * MENTASTA	237515	0.000	THIRD STREET * MENTASTA	0.167	FIRST STREET * MENTASTA
PORCUPINE CREEK ROAD * STEESE HWY	152046	0.000	STEESE EXPRESSWAY/HIGHWAY	11.025	ROAD ENDING
PORCUPINE STREET * VALDEZ	190541	0.000	ROBE RIVER DRIVE * VALDEZ	0.139	ROAD ENDING
PORT ROAD * NOME CITY	168115	0.000	SEPPALA DRIVE * NOME CITY	0.920	ROAD ENDING
PORT ROAD * VALDEZ	190906	0.000	MINERAL CREEK LOOP * VALDEZ	0.568	ROAD ENDING
PORTAGE CREEK ROAD * CIRCLE HOT SPRINGS	152058	0.000	CIRCLE HOT SPRINGS ROAD * CIRCLE HOT SPRINGS	4.951	ROAD ENDING
PORTMAN STREET * EIELSON	188173	0.000	TUNDRA WAY * EIELSON	0.126	MOOSE CREEK AVENUE * EIELSON
POST OFFICE ROAD * KOTZEBUE	220027	0.000	SHORE AVENUE * KOTZEBUE	0.107	SECOND AVENUE (BISON) * KOTZEBUE
POST PLACE * DELTA JCT CITY	185444	0.000	ROAD BEGINNING	0.280	TANANA LOOP EXTENSION * DELTA JCT
POTTER ROAD * FNSB SW	174874	0.000	BECKER RIDGE ROAD * FAIRBANKS NSB	0.448	CRIPPLE CREEK ROAD * FAIRBANKS
POWER INTAKE ROAD * CORDOVA	210999	0.000	EYAK LAKE ROAD * CORDOVA	2.092	ROAD ENDING
PRAGUE CIRCLE * NORTH POLE	188378	0.000	DAKOTA STREET * NORTH POLE	0.064	ROAD ENDING
PRINCE WILLIAM MARINA ROAD * CORDOVA	211410	0.000	POINT WHITSHED ROAD * CORDOVA	0.300	ROAD ENDING
PRINGLE ROAD * TOK	181988	0.000	BLACKBURN AVENUE * TOK	1.654	ALASKA HIGHWAY
PROBERT STREET * DELTA JCT	185320	0.000	LARRY SPENGLER ROAD * DELTA JCT	0.166	RICHARDSON HIGHWAY
PROSPECT PLACE * NOME CITY	168135	0.000	SEPPALA DRIVE * NOME CITY	0.139	ROAD ENDING
PROSPECTOR WAY * TOK	181934	0.000	TOK CUTOFF HIGHWAY	1.028	MIDNIGHT SUN DRIVE * TOK
PROSPECTORS TRAIL * FNSB NE	151318	0.000	GOLD MINE TRAIL ROAD * FNSB NE	0.613	ROAD ENDING

Description	CDS Route	Beg Mipt	Beg Feature	End Mipt	End Feature
PTARMIGAN CREEK ROAD * STEESE HWY	152039	0.000	STEESE EXPRESSWAY/HIGHWAY	0.727	ROAD ENDING
PTARMIGAN PLACE * VALDEZ	190506	0.000	HANAGITA STREET * VALDEZ	0.073	ROAD ENDING
PTARMIGAN WAY * KOTZEBUE	220043	0.000	TURF STREET * KOTZEBUE	0.378	GRAYLING STREET * KOTZEBUE
PTARMIGAN WAY * NORTH POLE	188960	0.000	ROAD BEGINNING	0.181	ROAD ENDING
PULLMAN DRIVE * EIELSON	188148	0.000	OSAGE STREET * EIELSON	0.489	GIVE-A-WAY STREET * EIELSON
PUMICE COURT * NORTH POLE	188585	0.000	TANADA ROAD * NORTH POLE	0.070	ROAD ENDING
PUNGUK STREET * GOLOVIN	166905	0.000	ROAD BEGINNING	0.154	NICHOLS STREET * GOLOVIN
PUTNAM LANE * EIELSON	188144	0.000	OSAGE STREET * EIELSON	0.322	GO THATA WAY * EIELSON
PUTNAM-OLD RICH ACCESS @ EIELSON	188143	0.000	PUTNAM LANE * EIELSON	0.059	OLD RICH @ EIELSON
QEMIQ ROAD * SAVOONGA	166300	0.000	ROAD BEGINNING	0.440	AIRPORT ROAD * SAVOONGA
QIGALIK AVENUE * POINT LAY	154851	0.000	AIRPORT ROAD * POINT LAY	0.130	ROAD ENDING
QUALGI AVENUE * POINT HOPE	154800	0.000	ROAD BEGINNING	0.533	7 MILE ROAD * POINT HOPE
QUARTZ AVENUE * DELTA JCT CITY	185223	0.000	ALASKA HIGHWAY	0.426	NISTLER ROAD * DELTA JCT
QUARTZ LAKE ROAD * DELTA JCT	185800	0.000	RICHARDSON HIGHWAY	2.689	ROAD ENDING
QUARTZ LANE * HEALY	173531	0.000	CARBON WAY * HEALY	0.725	DRY CREEK ROAD * HEALY
QUARTZ ROAD * FNSB NW	174831	0.000	ESTER CREEK DRIVE * FNSB NW	0.442	ROAD ENDING
QUINCY COURT * NORTH POLE	188479	0.000	ROAD BEGINNING	0.096	REPP ROAD * NORTH POLE
QUINNELL AVENUE * NORTH POLE	188888	0.000	ROAD BEGINNING	0.402	PERIDOT STREET * NORTH POLE
RABBIT RUN * FNSB SW	174854	0.000	CRIPPLE CREEK ROAD * FNSB SW	0.241	ROAD ENDING
RADEMAKER COURT * NORTH POLE	188968	0.000	CANDLE LITE LOOP * FNSB SE	0.039	ROAD ENDING
RAE ROAD * DELTA JCT CITY	185336	0.000	ALYS AVENUE * DELTA JCT CITY	0.125	TERRI TERRACE * DELTA JCT CITY
RAILROAD AVENUE * CORDOVA	210100	0.000	COPPER RIVER HIGHWAY	0.700	COPPER RIVER HIGHWAY
RAILROAD ROW * CORDOVA	210911	0.000	SECOND STREET * CORDOVA	0.190	EYAK LAKE ROAD * CORDOVA
RAINBOW DRIVE * FBKS NSB	151100	0.000	CHENA HOT SPRINGS ROAD * FBKS NSB	0.612	ROAD ENDING
RAINBOW TROUT AVENUE * DELTA JCT	185029	0.000	REMINGTON ROAD * DELTA JCT	0.084	ROAD ENDING
RAINBOW TROUT COURT * NORTH POLE	188478	0.000	ROAD BEGINNING	0.091	BONA STREET * NORTH POLE
RALPH TURNAROUND * NORTH POLE	188307	0.000	ROAD BEGINNING	0.112	MISSION ROAD * NORTH POLE
RAMPAGE COURT * FNSB NE	151310	0.000	BULLION DRIVE * FNSB NE	0.131	ROAD ENDING
RANCH ROAD * HEALY	173320	0.000	HILLTOP ROAD * HEALY	0.594	KILLIAN ROAD * HEALY
RANGE VIEW ROAD * FNSB SE	189001	0.000	LAKLOEY DRIVE * NORTH POLE	0.399	ROAD ENDING
RAPESEED WAY (AG ROAD) * DELTA JUNCTION	185110	0.000	SAWMILL ROAD/1403 * DELTA JCT	0.139	ROAD ENDING
RAPIDS STREET * DELTA JCT CITY	185236	0.000	RICHARDSON HIGHWAY	0.662	CLEARWATER AVENUE NORTH * DELTA JCT CITY
RASPBERRY RIDGE ROAD * DELTA JCT	185253	0.000	TRIPLE H ROAD (NISTLER) * DELTA JCT	0.699	NISTLER ROAD * DELTA
RAVEN DRIVE * VALDEZ	191027	0.000	ROBE LANE * VALDEZ	0.178	EAGLE DRIVE * VALDEZ
RAVEN ROAD * DELTA JCT	185440	0.000	ROAD BEGINNING	0.048	TANANA LOOP EXTENSION * DELTA JCT
RAVENBELL STREET * NORTH POLE	188386	0.000	BORDA STREET * NORTH POLE	0.366	NORDALE ROAD * NORTH POLE
RAVENWOOD AVENUE * FAIRBANKS	175721	0.000	DALE ROAD * FAIRBANKS	0.500	ROAD ENDING
RAY BURN DRIVE * FBKS NSB	151032	0.000	ELEMENTARY DRIVE * FBKS NSB	0.500	ROAD ENDING
REBECCA LANE * DELTA JCT CITY	185311	0.000	SANDRA STREET * DELTA JCT CITY	0.383	RICHARDSON HIGHWAY
RED DOG MINE ROAD	228000	0.000	ROAD BEGINNING	55.000	ROAD ENDING
RED FOX DRIVE * FBKS NSB	150147	0.000	ELDORADO ROAD * FBKS NSB	0.960	ROAD ENDING
RED FOX DRIVE * TOK	182010	0.000	MACKENZIE TRAIL * TOK	3.972	5TH STREET EAST * TOK
RED FOX ROAD * NOME	167505	0.000	ROAD BEGINNING	1.225	KOUGAROK ROAD/NOME-TAYLOR HWY * NOME
RED SQUIRREL PLACE * FNSB SW	174856	0.000	GROUSE COURT * FNSB SW	0.150	ROAD ENDING
REDPOLL LANE * FNSB NE	151096	0.000	ROAD BEGINNING	0.473	VIOLET DRIVE * FNSB NE

Description	CDS Route	Beg Mipt	Beg Feature	End Mipt	End Feature
REDSTONE ROAD (HURST) * NORTH POLE	188520	0.000	HURST ROAD * NORTH POLE	0.229	ROAD ENDING
REDSTONE ROAD (YELLOWSTONE) * NORTH POLE	188523	0.000	YELLOWSTONE ROAD * NORTH POLE	0.728	BLACKSTONE ROAD * NORTH POLE
REEVE AVENUE * DELTA JCT CITY	185381	0.000	ROAD BEGINNING	2.162	MIL-TAN ROAD * DELTA JUNCTION
REGAL AVENUE * NORTH POLE	188882	0.000	PERIDOT STREET * NORTH POLE	0.421	GARNET DRIVE (E OF BADGER) * NORTH POLE
REGULUS ROAD * HEALY	174005	0.000	STAMPEDE ROAD * HEALY/CANTWELL	0.763	ROAD ENDING
REINDEER AVENUE * CANTWELL	172610	0.000	CANTWELL ROAD * CANTWELL	0.313	ROAD ENDING
REINDEER STREET * TELLER	167035	0.000	GRANTLEY AVENUE * TELLER	0.043	NOME/TELLER HIGHWAY
REMINGTON CIRCLE * NORTH POLE	188374	0.000	ROAD BEGINNING	0.071	BORDA STREET * NORTH POLE
REMINGTON ROAD (MIL-TAN) * DELTA JCT CITY	185408	0.000	ROAD BEGINNING	0.168	MIL-TAN ROAD * DELTA JUNCTION
REMINGTON ROAD * DELTA JCT	185025	0.000	RAINBOW TROUT AVENUE * DELTA JCT	4.389	KEASTER ROAD * DELTA JCT
REMINGTON ROAD * DELTA JCT	185328	0.000	RICHARDSON HIGHWAY	0.250	ROAD ENDING
RENO LANE * FNSB SE	189056	0.000	ROAD BEGINNING	0.096	HICKMAN AVENUE * FNSB SE
REPP ROAD * NORTH POLE	188805	0.000	BADGER ROAD * FAIRBANKS	2.047	ROAD ENDING
RESCHAVEN DRIVE * FNSB SW	174882	0.000	DESTINY DRIVE * FNSB SW	0.750	ROAD ENDING
REVENUE RUN * FNSB NE	151302	0.000	GOLD MINE TRAIL ROAD * FNSB NE	0.114	ROAD ENDING
REWAK DRIVE * FAIRBANKS	175930	0.000	UNIVERSITY AVENUE * FAIRBANKS	0.375	WASHINGTON DRIVE * FAIRBANKS
REYNOLDS AVENUE * MOUNTAIN VILLAGE	97004	0.000	SPRING WATER ROAD * MOUNTAIN VILLAGE	0.256	BARGE LANDING ROAD
RICHARDS AVENUE * FNSB NW	174811	0.000	SIEGRIST DRIVE * FNSB NW	0.203	ROAD ENDING
RICHARDSON AVENUE * DELTA JCT CITY	185215	0.000	CLEARWATER AVENUE SOUTH * DELTA JCT CITY	0.827	KIMBALL STREET
RICHARDSON HIGHWAY	190000	0.000	MEALS AVENUE * VALDEZ	365.401	AIRPORT WAY * FAIRBANKS
RICHARDSON HWY ON LANE	185205	0.000	RICHARDSON HIGHWAY	0.201	RICHARDSON HIGHWAY
RICH-OLD RICH @ EIELSON ACCESS	188130	0.000	OLD RICH @ EIELSON ACCESS - RICH SB RMP	0.082	OLD RICH @ EIELSON
RICKERT STREET * FAIRBANKS	176025	0.000	ROAD BEGINNING	0.780	ROAD ENDING
RIDGE TOP ROAD * FNSB SE	189003	0.000	VALLEY DRIVE * FNSB SE	0.899	ROAD ENDING
RIDGEVIEW DRIVE EAST * FNSB SW	174890	0.000	ROAD BEGINNING	0.078	BECKER RIDGE ROAD * FAIRBANKS NSB
RIDGEVIEW DRIVE WEST * FNSB SW	175557	0.000	FIDDLE WAY * FNSB SW	0.267	ROAD ENDING
RIFFLE-BOARD ROAD * FNSB NE	151328	0.000	ROAD BEGINNING	0.451	FOOL'S GOLD ROAD * FNSB NE
RIKA'S ROAD * DELTA JCT	185500	0.000	RICHARDSON HIGHWAY	1.994	TANANA LOOP ROAD * DELTA JCT
RIVER ACCESS * KOBUK	223601	0.000	ROAD BEGINNING	0.120	AIRPORT ROAD * KOBUK
RIVER ACCESS * KOTLIK	97353	0.000	AIRPORT ROAD * KOTLIK	0.050	ROAD ENDING
RIVER ACCESS ROAD * NOORVIK	223552	0.000	FIREWEED DRIVE * NOORVIK	0.070	AIRPORT ROAD * NOORVIK
RIVER ACCESS ROAD * NUNAM IQUA	97443	0.000	CAUSEWAY ROAD * NUNAM IQUA	0.181	ROAD ENDING
RIVER DRIVE * VALDEZ	191024	0.000	RICHARDSON HIGHWAY	0.397	FALCON WAY * VALDEZ
RIVER STREET * CIRCLE	152063	0.000	STEESE EXPRESSWAY/HIGHWAY	0.234	ROAD ENDING
RIVER STREET * NOME CITY	168302	0.000	FRONT STREET * NOME CITY	0.284	F STREET WEST * NOME CITY
RIVERHUE LANE * SALCHA	187226	0.000	DOWNSTREAM ROAD * SALCHA	0.064	ROAD ENDING
RIVERS STREET * EIELSON	188154	0.000	BELLWOOD STREET * EIELSON	0.188	OSAGE STREET * EIELSON
RIVERSIDE STREET * SHAGELUK	161653	0.000	MAIN STREET * SHAGELUK	2.941	ROAD ENDING
RIVERVIEW DRIVE * FAIRBANKS	175745	0.000	PARK DRIVE * FAIRBANKS	1.260	ROAD ENDING
ROAD #6 * EIELSON	188136	0.000	ROAD BEGINNING	0.542	OLD RICH @ EIELSON
ROBE LAKE ROAD * VALDEZ	191400	0.000	RICHARDSON HIGHWAY	0.522	ROAD ENDING
ROBE LANE * VALDEZ	191025	0.000	RAVEN DRIVE * VALDEZ	0.124	RIVER DRIVE * VALDEZ
ROBE RIVER DRIVE * VALDEZ	190540	0.000	HAZELET AVENUE * VALDEZ	0.334	MEALS AVENUE * VALDEZ
ROBERTS ROAD * NOME	168481	0.000	LYNDEN WAY * NOME	0.177	ROAD ENDING
ROBINSON CIRCLE * NORTH POLE	188779	0.000	ROAD BEGINNING	0.045	SHARON ROAD * NORTH POLE

Description	CDS Route	Beg Mipt	Beg Feature	End Mipt	End Feature
ROBYN DRIVE * NORTH POLE	188657	0.000	LAURANCE ROAD * NORTH POLE	0.101	ROAD ENDING
ROCK CREEK ROAD * HEALY/CANTWELL	173715	0.000	PARKS HIGHWAY	0.667	ROAD ENDING
ROGERS AVENUE * DELTA JCT CITY	185378	0.000	ROAD BEGINNING	0.546	SHELDON STREET * DELTA JCT CITY
ROLAND ROAD * FAIRBANKS	175528	0.000	CHENA PUMP ROAD * FAIRBANKS	1.280	ROAD ENDING
ROMA STREET * FNSB SE	189135	0.000	BRADWAY ROAD * FAIRBANKS	0.226	ROAD ENDING
ROSEHIP LANE * COPPER CENTER	195250	0.000	SILVER SPRINGS ROAD * COPPER CENTER	0.206	ROAD ENDING
ROSEWOOD DRIVE * NORTH POLE	188513	0.000	WILDWOOD DRIVE * NORTH POLE	0.259	ROAD ENDING
ROSIE CREEK @ PARKS HWY * FNSB SW	174849	0.000	PARKS HIGHWAY	4.975	ROAD ENDING
ROSIE CREEK RD @ CHENA RIDGE * FNSB SW	175520	0.000	CHENA RIDGE ROAD * FAIRBANKS	2.406	BECKER RIDGE ROAD * FAIRBANKS
ROSIE CREEK TRAIL * FNSB SW	174870	0.000	CRIPPLE CREEK ROAD * FNSB SW	0.460	FRIDA WAY * FNSB SW
ROUND THE CLOCK ROAD * NOME CITY	168435	0.000	SPINNING ROCK ROAD * NOME	0.360	ROAD ENDING
ROUTE 66 * NORTH POLE	188728	0.000	NEWBY ROAD * NORTH POLE	0.428	KICKS COURT * NORTH POLE
ROZAK ROAD * FNSB SE	189000	0.000	OLD RICH @ BADGER ROAD	0.384	ROAD ENDING
RUBY ROAD * CANYON CREEK	186025	0.000	RICHARDSON HIGHWAY	0.673	ROAD ENDING
RUBY/POORMAN ROAD * RUBY	59000	0.000	ROAD BEGINNING	41.096	ROAD ENDING
RUDDER COURT * NORTH POLE	188432	0.000	ROAD BEGINNING	0.062	FLIGHT STREET * NORTH POLE
RURIK WAY * KOTZEBUE	220011	0.000	THIRD AVENUE * KOTZEBUE	0.109	SHORE AVENUE * KOTZEBUE
RUSSELL COURT * NORTH POLE	188945	0.000	GERONIMO AVENUE * FNSB SE	0.071	ROAD ENDING
RUSSIAN MISSION SUBDIVISION RD * RUSSIAN MISSION	97402	0.000	ATSAK WAY * RUSSIAN MISSION	0.170	AYAK ROAD * RUSSIAN MISSION
RUST AVENUE * FNSB SE	189052	0.000	PERSINGER DRIVE * FNSB SE	0.228	HICKMAN AVENUE * FNSB SE
RYAN AVENUE * DELTA JCT CITY	185229	0.000	DEBORAH STREET * DELTA JCT CITY	0.280	RAPIDS STREET * DELTA JCT
RYAN COURT * FNSB SE	189019	0.000	PATRICK AVENUE * FNSB NE	0.082	ROAD ENDING
SABRINA COURT * NORTH POLE	188634	0.000	ROAD BEGINNING	0.089	ROAD ENDING
SADDLE POINT DRIVE * CORDOVA	211406	0.000	POINT WHITSHED ROAD * CORDOVA	0.483	ORCA CIRCLE * CORDOVA
SADDLEBAG GLACIER ROAD * CORDOVA	210045	0.000	COPPER RIVER HIGHWAY	0.984	ROAD ENDING
SAINT MARYS/MNT VILLAGE RD	97000	0.000	YUKON RIVER ACCESS	17.832	OLD AIRPORT ROAD * MOUNTAIN VILLAGE
SAINT NICHOLAS DRIVE * NORTH POLE	188872	0.000	RICHARDSON HIGHWAY	1.718	SANTA CLAUS LANE * NORTH POLE
SAINT PATRICK ROAD * FNSB NW	175121	0.000	HENDERSON ROAD * FNSB NW	2.912	ESTER DOME ROAD * FNSB NW
SALCHA AVENUE * DELTA JCT CITY	185217	0.000	CLEARWATER AVENUE SOUTH * DELTA JCT CITY	0.701	KIMBALL STREET
SALCHA DRIVE NORTH * SALCHA	187005	0.000	RICHARDSON HIGHWAY	0.092	SALCHA DRIVE/HARDING LAKE * SALCHA
SALCHA DRIVE SOUTH * SALCHA	187000	0.000	RICHARDSON HIGHWAY	0.382	SALCHA DRIVE/HARDING LAKE * SALCHA
SALCHA DRIVE/HARDING LAKE * SALCHA	187010	0.000	ROAD BEGINNING	5.734	ROAD ENDING
SALCHA WAY * VALDEZ	191010	0.000	AIRPORT ROAD * VALDEZ	0.352	ATIGUN DRIVE * VALDEZ
SALCHAKET HEIGHTS ROAD * SALCHA	187011	0.000	SALCHA DRIVE/HARDING LAKE * SALCHA	0.682	PERIGRINE RIDGE ROAD
SALMON COURT * NORTH POLE	188480	0.000	ROAD BEGINNING	0.090	BONA STREET * NORTH POLE
SALMON STREET * KOTZEBUE	220045	0.000	GRAYLING STREET * KOTZEBUE	0.048	WOLVERINE DRIVE * KOTZEBUE
SALMON/WILLOW/SPRUCE ST * EAGLE	255100	0.000	ROAD BEGINNING	0.370	ROAD ENDING
SALMONBERRY WAY * VALDEZ	190581	0.000	FIDDLEHEAD LANE * VALDEZ	0.116	BLUEBERRY HILL ROAD * VALDEZ
SAM COURT * FNSB SW	174872	0.000	FRIDA WAY * FNSB SW	0.128	ROAD ENDING
SAMANTHA COURT * NORTH POLE	188476	0.000	ROAD BEGINNING	0.079	BONA STREET * NORTH POLE
SAN AUGUSTIN DRIVE * NORTH POLE CITY	188311	0.000	DOUGHCHEE AVENUE * NORTH POLE	0.281	DOUGHCHEE AVENUE * NORTH POLE
SANBORN COURT * FNSB SE	188956	0.000	LADESSA ROAD * FNSB SE	0.076	ROAD ENDING
SAND STREET * KOTZEBUE	220078	0.000	LAKE STREET (SAND) * KOTZEBUE	0.133	SECOND AVENUE (RURIK)* KOTZEBUE
SANDFORD WAY * MENTASTA	237525	0.000	THIRD STREET * MENTASTA	0.152	FIRST STREET * MENTASTA
SANDI COURT * FNSB NE	151222	0.000	ROAD BEGINNING	0.150	ROAD ENDING

Description	CDS Route	Beg Mipt	Beg Feature	End Mipt	End Feature
SANDLAND DRIVE * DELTA JCT	185457	0.000	REMINGTON ROAD * DELTA JCT	0.523	ROAD ENDING
SANDRA STREET * DELTA JCT CITY	185310	0.000	LARRY SPENGLER ROAD * DELTA JCT	0.409	RICHARDSON HIGHWAY
SANDURI STREET * FAIRBANKS	176112	0.000	ROAD BEGINNING	0.100	EASY STREET * FAIRBANKS
SANDVIK STREET * FAIRBANKS	150140	0.000	UNIVERSITY AVENUE * FAIRBANKS	0.300	ROAD ENDING
SANDY ROAD * NORTH POLE	188494	0.000	HOLLOWELL ROAD * NORTH POLE	0.362	ROAD ENDING
SANFORD DRIVE * TOK	182020	0.000	MIDNIGHT SUN DRIVE * TOK	1.971	5TH STREET EAST * TOK
SANTA CLAUS LANE * NORTH POLE	188285	0.000	BADGER ROAD * FAIRBANKS	0.629	ROAD ENDING
SANTA CLAUS LANE ROUNDABOUT	180017	0.000	SANTA CLAUS LANE * NORTH POLE	0.046	SANTA CLAUS LANE * NORTH POLE
SAPPHIRE DRIVE * FNSB NW	174838	0.000	STONE ROAD * FNSB NW	0.395	AMETHYST LOOP * FNSB NW
SARAH LEE LANE * NORTH POLE	188987	0.000	WILLEDA STREET * NORTH POLE	0.084	ROAD ENDING
SASHA STREET * GLENNALLEN	139915	0.000	GLENN HIGHWAY	0.273	ROAD ENDING
SAWMILL AVENUE * CORDOVA	210150	0.000	COPPER RIVER HIGHWAY	0.077	ROAD ENDING
SAWMILL ROAD/1403 * DELTA JCT	185105	0.000	ALASKA HIGHWAY	12.840	ROAD ENDING
SAWMILL TRAIL * EIELSON	188114	0.000	ROAD BEGINNING	0.133	EIELSON FARM ROAD * EIELSON
SCHAIBLE STREET * FAIRBANKS	175780	0.000	ROAD BEGINNING	0.410	AIRPORT WAY S FRONTAGE RD (GILLIAM/COWLES)
SCHENE ROAD * DELTA JCT	185141	0.000	ROAD BEGINNING	0.284	HANSON ROAD * DELTA JCT
SCHENK ROAD * DELTA JCT	185438	0.000	TANANA LOOP EXTENSION * DELTA JCT	0.519	ROAD ENDING
SCHIOVULLI STREET * TOK	182070	0.000	ROAD BEGINNING	2.204	FAYLES DRIVE * TOK
SCHLOESSER DRIVE * FNSB NW	175464	0.000	ESTER DOME ROAD * FNSB NW	0.749	ROAD ENDING
SCHMASS LANE * SALCHA	187701	0.000	BALCH WAY * SALCHA	0.818	ROAD ENDING
SCHOOL ROAD * COPPER CENTER	195400	0.000	RICHARDSON HIGHWAY	1.173	ROAD ENDING
SCHOOL ROAD * DELTA JCT	185210	0.000	NISTLER ROAD * DELTA JCT	0.232	ROAD ENDING
SCHOOL ROAD * DOT LAKE	183055	0.000	ALASKA HIGHWAY	0.101	ALASKA HIGHWAY
SCHOOL ROAD * EAGLE	255502	0.000	3RD AVENUE * EAGLE	0.229	WASHINGTON AVENUE UPPER * EAGLE
SCHOOL ROAD * TELLER	167050	0.000	NOME/TELLER HIGHWAY	0.308	ROAD ENDING
SCHUTZEN STREET * NORTH POLE	188313	0.000	DOUGHCHEE AVENUE * NORTH POLE	0.173	SPRINGS BOULEVARD * NORTH POLE
SCOBY WAY * TOK	181950	0.000	ALASKA HIGHWAY	1.339	BOREALIS AVENUE * TOK
SCOTCH PINE DRIVE * NORTH POLE	188773	0.000	WHITE SPRUCE DRIVE * NORTH POLE	0.338	ROAD ENDING
SCOUGAL ROAD * FNSB SE	189133	0.000	ROAD BEGINNING	0.119	BRADWAY ROAD * FAIRBANKS
SEAFOOD LANE * CORDOVA	210105	0.000	BREAKWATER AVENUE * CORDOVA	0.425	COPPER RIVER HIGHWAY
SEAGULL AVENUE * CORDOVA	210514	0.000	BARNACLE BLVD * CORDOVA	0.074	CANNERY ROAD/ORCA INLET * CORDOVA
SEASOK STREET * KOTZEBUE	220074	0.000	SIXTH STREET SPUR * KOTZEBUE	0.038	ROAD ENDING
SEAVY DRIVE * NORTH POLE	188683	0.000	LAURANCE ROAD * NORTH POLE	0.545	ROAD ENDING
SECOND AVENUE (BISON) * KOTZEBUE	220020	0.000	AIR FORCE ROAD * KOTZEBUE	0.820	BISON STREET * KOTZEBUE
SECOND AVENUE (RURIK)* KOTZEBUE	220021	0.000	CROWLEY DOCK ROAD * KOTZEBUE	0.125	SAND STREET * KOTZEBUE
SECOND AVENUE WEST * NOME CITY	168330	0.000	F STREET WEST * NOME CITY	0.433	SPOKANE STREET * NOME CITY
SECOND STREET * ANDERSON	174330	0.000	H STREET * ANDERSON	0.325	A STREET * ANDERSON
SECOND STREET * CORDOVA	210910	0.000	SECOND STREET SOUTH * CORDOVA	0.363	DAVIS AVENUE (2ND AVE) * CORDOVA
SECOND STREET * DELTA JCT CITY	185072	0.000	RICHARDSON HIGHWAY	0.288	ALASKA HIGHWAY
SECOND STREET * GLENNALLEN	139830	0.000	ROAD BEGINNING	0.120	TERRACE ROAD * GLENNALLEN
SECOND STREET * MENTASTA	237520	0.000	MENTASTA SPUR ROAD	0.055	POPLAR STREET * MENTASTA
SECOND STREET * NENANA CITY	174512	0.000	MAIN STREET * NENANA CITY	0.492	F STREET * NENANA CITY
SECOND STREET EAST * GULKANA	195710	0.000	C STREET * GULKANA	0.138	D STREET * GULKANA
SECOND STREET SOUTH * CORDOVA	210151	0.000	SECOND STREET * CORDOVA	0.274	MARINE WAY SOUTH * CORDOVA
SECOND STREET WEST * GULKANA	195720	0.000	RICHARDSON HIGHWAY	0.213	C STREET * GULKANA

Description	CDS Route	Beg Mipt	Beg Feature	End Mipt	End Feature
SEDGE ROAD * CORDOVA	210102	0.000	SEAFOOD LANE * CORDOVA	0.075	SWEETBRIAR ROAD * CORDOVA
SEEKINS FORD DRIVE * FAIRBANKS	150111	0.000	ROAD BEGINNING	0.238	HELMERICKS AVENUE * FAIRBANKS
SEPPALA DRIVE * NOME CITY	168100	0.000	BERING STREET * NOME CITY	1.309	AIRPORT TERMINAL ROAD * NOME CITY
SESAME STREET * NORTH POLE	188485	0.000	ROAD BEGINNING	0.181	REPP ROAD * NORTH POLE
SEVENTH AVENUE * KOTZEBUE	220060	0.000	ROAD BEGINNING	0.237	MISSION STREET * KOTZEBUE
SEVENTH STREET * CORDOVA	210965	0.000	EYAK LAKE ROAD * CORDOVA	0.058	ADAMS STREET * CORDOVA
SEVENTH STREET * NENANA CITY	174550	0.000	NENANA STREET (PORT ACCESS) * NENANA CIT	0.458	E STREET * NENANA
SEWAGE LAGOON ACCESS * ALATNA	152604	0.000	ROAD BEGINNING	0.085	ALATNA RIVER DRIVE * ALATNA
SEWAGE LAGOON ACCESS * KAKTOVIK	154753	0.000	ROAD BEGINNING	1.600	AIRPORT ACCESS ROAD * KAKTOVIK
SEWAGE LAGOON ACCESS * ST MARYS	97014	0.000	AIRGUARD ROAD * ST MARYS	0.340	ROAD ENDING
SEWAGE LAGOON ACCESS ROAD * ARCTIC VILLAGE	152403	0.000	MOUNTAIN STREET * ARCTIC VILLAGE	0.034	ROAD ENDING
SEWAGE LAGOON ACCESS ROAD * BEAVER	208003	0.000	C STREET * BEAVER	0.189	ROAD ENDING
SEWAGE LAGOON ACCESS ROAD * BUCKLAND	223402	0.000	ROAD BEGINNING	0.020	ROAD ENDING
SEWAGE LAGOON ACCESS ROAD * EMMONAK	97205	0.000	DELTA STREET * EMMONAK	0.022	ROAD ENDING
SEWAGE LAGOON ACCESS ROAD * KIANA	223507	0.000	DUMP ROAD * KIANA	0.335	ROAD ENDING
SEWAGE LAGOON ACCESS ROAD * KOBUK	223603	0.000	AIRPORT ROAD * KOBUK	0.260	ROAD ENDING
SEWAGE LAGOON ACCESS ROAD * KOYUKUK	169452	0.000	ROAD BEGINNING	0.057	VISTA ROAD * KOYUKUK
SEWAGE LAGOON ACCESS ROAD * NUIQSUT	154702	0.000	NIGIIQ STREET * NUIQSUT	0.080	ROAD ENDING
SEWAGE LAGOON ACCESS ROAD * SHAGELUK	161654	0.000	RIVERSIDE STREET * SHAGELUK	0.047	ROAD ENDING
SEWAGE LAGOON ACCESS ROAD * TANANA	169505	0.000	GARDEN STREET * TANANA	0.210	ROAD ENDING
SEWAGE LAGOON ACCESS ROAD * TATITLEKT	192702	0.000	OLD VILLAGE ROAD * TATITLEK	0.083	ROAD ENDING
SEWAGE LAGOON ACCESS ROAD * VENETIE	169753	0.000	ROAD BEGINNING	0.070	FORT YUKON TRAIL * VENETIE
SEWAGE LAGOON ROAD * SHUNGNAK	205001	0.000	BACK STREET * SHUGNAK	1.390	ROAD ENDING
SHADY LU LANE * NORTH POLE	188306	0.000	MISSION ROAD * NORTH POLE	0.139	JONY DAN LANE * NORTH POLE
SHARON ROAD * NORTH POLE	188780	0.000	DAWSON ROAD (ST NICHOLAS) * NORTH POLE	0.725	ROAD ENDING
SHAW CREEK ROAD * SHAW CREEK	186000	0.000	RICHARDSON HIGHWAY	1.974	ROAD ENDING
SHAY LANE * STEESE HWY	152001	0.000	STEESE EXPRESSWAY/HIGHWAY	0.178	ROAD ENDING
SHEEP CREEK ROAD * FNSB NW	175400	0.000	PARKS HIGHWAY	5.260	MURPHY DOME ROAD * FNSB NW
SHEILA WAY * NORTH POLE CITY	188406	0.000	ROAD BEGINNING	0.051	HURST ROAD * NORTH POLE
SHELDON STREET * DELTA JCT CITY	185377	0.000	REEVE AVENUE * DELTA JCT CITY	0.395	JACK WARREN ROAD * DELTA J
SHEPPARD WAY * MOUNTAIN VILLAGE	97003	0.000	BARGE LANDING ROAD * MOUNTAIN VILLAGE	0.209	OLD AIRPORT ROAD * MOUNTAIN VILLAGE
SHERIDAN GLACIER ROAD * CORDOVA	212000	0.000	COPPER RIVER HIGHWAY	3.810	ROAD ENDING
SHORE AVENUE * KOTZEBUE	220010	0.000	MINERVA STREET * KOTZEBUE	1.103	LAKE STREET (SHORE) * KOTZEBUE
SHORE LANE * KOTZEBUE	220033	0.000	SHORE AVENUE * KOTZEBUE	0.032	GEORGE FOX WAY * KOTZEBUE
SHORT STREET * RUBY	59609	0.000	HARRY J PITKA WAY * RUBY	0.367	ROAD ENDING
SIDEWALK STREET * ST. MICHAEL	166801	0.000	ROAD BEGINNING	0.629	LANDFILL/SEWAGE LAGOON RD * ST. MICHAEL
SIEDSCHLAG DRIVE * DELTA JCT	185154	0.000	CLEARWATER ROAD * DELTA JCT	0.329	ROAD ENDING
SIEGRIST DRIVE * FNSB NW	174708	0.000	OLD NENANA HWY * FNSB NW	0.325	ROAD ENDING
SILVER FOX MINE ROAD * ELLIOTT HWY	153004	0.000	ELLIOTT HIGHWAY	1.427	ROAD ENDING
SILVER SPRING LOOP * COPPER CENTER	195230	0.000	SILVER SPRINGS ROAD * COPPER CENTER	0.690	ROAD ENDING
SILVER SPRINGS ROAD * COPPER CENTER	195225	0.000	OLD RICH @ COPPER CENTER	1.500	WOLF POINT ROAD * COPPER CENTER
SILVER STREET * NORTH POLE	188633	0.000	ROAD BEGINNING	0.631	BRANCH AVENUE * NORTH POLE
SILVERLEAF AVENUE (NELSON) * NORTH POLE	188561	0.000	ROAD BEGINNING	0.289	NELSON ROAD * NORTH POLE
SILVERLEAF AVENUE (NEWBY) * NORTH POLE	188562	0.000	NEWBY ROAD * NORTH POLE	0.712	WOLFPACK STREET * NORTH POLE
SIMMONDS STREET * BARROW	154017	0.000	EBEN HOPSON STREET * BARROW	0.075	STEVENSON STREET/NARL ACCESS

Description	CDS Route	Beg Mipt	Beg Feature	End Mipt	End Feature
SINGA STREET * NORTH POLE	188315	0.000	SPRINGS BOULEVARD * NORTH POLE	0.187	DOUGHCHEE AVENUE * NORTH POLE
SIPES ROAD * DELTA JCT CITY	185312	0.000	LARRY SPENGLER ROAD * DELTA JCT	0.588	RICHARDSON HIGHWAY
SITKA COURT * NORTH POLE	188372	0.000	ROAD BEGINNING	0.176	ROAD ENDING
SIXTH AVENUE * KOTZEBUE	220050	0.000	LAGOON STREET * KOTZEBUE	0.205	MISSION STREET * KOTZEBUE
SIXTH AVENUE EAST * NOME CITY	168380	0.000	STEADMAN STREET * NOME CITY	0.844	NOME BYPASS * NOME CITY
SIXTH STREET (PORT ACCESS) * NENANA CITY	174502	0.000	NENANA STREET (PORT ACCESS) * NENANA CIT	0.551	F STREET * NENANA
SIXTH STREET * ALAKANUK	97103	0.000	ANDERSON STREET * ALAKANUK	0.067	ROAD ENDING
SIXTH STREET * DELTA JCT CITY	185080	0.000	RICHARDSON HIGHWAY	0.388	CARIBOU AVENUE * DELTA JCT CITY
SIXTH STREET * KOTZEBUE	220046	0.000	PTARMIGAN WAY * KOTZEBUE	0.390	ROAD ENDING
SIXTH STREET NORTH * CORDOVA	210957	0.000	COUNCIL AVENUE (FOURTH ST) * CORDOVA	0.039	SKI HILL ROAD * CORDOVA
SIXTH STREET SOUTH * CORDOVA	210955	0.000	EYAK LAKE ROAD * CORDOVA	0.056	ADAMS STREET * CORDOVA
SIXTH STREET SPUR * KOTZEBUE	220047	0.000	SIXTH STREET * KOTZEBUE	0.169	FOURTH STREET * KOTZEBUE
SKI HILL ROAD * CORDOVA	210956	0.000	SIXTH STREET NORTH * CORDOVA	0.314	ROAD ENDING
SKIFF LANE * TATITLEK	192704	0.000	OLD VILLAGE ROAD * TATITLEK	0.139	LANDFILL ACCESS ROAD * TATITLEK
SKIPPER STREET * SALCHA	188021	0.000	ROAD BEGINNING	0.361	OLD RICH/OLD VALDEZ TRAIL @ SALCHA
SKYLINE DRIVE * FAIRBANKS	151520	0.000	FARMERS LOOP * FAIRBANKS	2.925	ROAD ENDING
SKYRIDGE DRIVE * FAIRBANKS	151500	0.000	SKYLINE DRIVE * FAIRBANKS	1.410	OLD STEESE @ FOX * FAIRBANKS
SLANA AVENUE * TOK	181830	0.000	4TH STREET WEST * TOK	0.634	ROAD ENDING
SLATER DRIVE * FAIRBANKS	150041	0.000	ROAD BEGINNING	1.320	ROAD ENDING
SLED DOG WAY * TOK	181937	0.000	MUKLUK AVENUE * TOK	0.990	TOK CUTOFF HIGHWAY
SLEIGH BELL CIRCLE * NORTH POLE	188575	0.000	NELSON ROAD * NORTH POLE	0.084	NELSON ROAD * NORTH POLE
SLUICE-BOX ROAD * FNSB NE	151326	0.000	GOLD MINE TRAIL ROAD * FNSB NE	0.425	ROAD ENDING
SMITH LANE * DELTA JCT CITY	185384	0.000	REEVE AVENUE * DELTA JCT CITY	0.156	ROAD ENDING
SNOWBERRY DRIVE * SALCHA	187031	0.000	CALYPSO COURT * SALCHA	0.364	ROAD ENDING
SNOWBIRD DRIVE * NORTH POLE	189109	0.000	BRADWAY ROAD * FAIRBANKS	0.200	PHEASANT DRIVE * NORTH POLE
SNOWFLAKE CIRCLE * VALDEZ	190926	0.000	ALDER WAY * VALDEZ	0.182	ROAD ENDING
SNOWSHOE AVENUE * NORTH POLE	188535	0.000	ERMINE DRIVE * NORTH POLE	0.252	OTTER DRIVE * NORTH POLE
SNOWTREE DRIVE NORTH * VALDEZ	190572	0.000	ROAD BEGINNING	0.081	COTTONWOOD DRIVE * VALDEZ
SNOWTREE DRIVE SOUTH * VALDEZ	190566	0.000	KLUTINA STREET * VALDEZ	0.068	ROAD ENDING
SOCCER COURT * NORTH POLE	188709	0.000	BIATHALON AVENUE * NORTH POLE	0.044	ROAD ENDING
SOLOMON ROAD * NOME	166530	0.000	COUNCIL ROAD * NOME	0.199	ROAD ENDING
SONATA DRIVE * FNSB SW	174858	0.000	VIOLIN CIRCLE * FNSB SW	0.757	ISBERG ROAD EAST * FNSB SW
SORRELL ROAD * CORDOVA	210104	0.000	RAILROAD AVENUE * CORDOVA	0.155	ROAD ENDING
SOUHRADA ROAD * DELTA JCT	185055	0.000	NISTLER ROAD * DELTA JCT	2.051	JACK WARREN ROAD * DELTA JCT
SOURDOUGH CREEK ROAD * FBKS NSB	152030	0.000	STEESE EXPRESSWAY/HIGHWAY	2.931	ROAD ENDING
SOURDOUGH LANE EAST * TOK	181942	0.000	STARDUST WAY * TOK	0.503	MOOSEHORN ROAD * TOK
SOURDOUGH LANE WEST * TOK	181902	0.000	SUN DOG TRAIL * TOK	1.219	ROAD ENDING
SOUTHWOOD LANE * FNSB NE	151090	0.000	STEELE CREEK ROAD * FNSB NE	0.267	NORTHWOOD LANE * FNSB NE
SPINACH CREEK ROAD (S OF FOX)	151650	0.000	MURPHY DOME ROAD * FNSB NW	4.360	ROAD ENDING
SPINE ROAD EAST * DEADHORSE	150982	0.000	LAKE COLLEEN DRIVE WEST * DEADHORSE	3.399	ROAD ENDING
SPINNER COURT * NORTH POLE	188436	0.000	FLIGHT STREET * NORTH POLE	0.072	ROAD ENDING
SPINNING ROCK ROAD * NOME	168440	0.000	WATCH GLASS ROAD * NOME CITY	0.199	ROUND THE CLOCK ROAD * NOME
SPOKANE STREET * NOME CITY	168655	0.000	FIRST AVE EAST (BERING) * NOME	0.093	KINGS PLACE * NOME CITY
SPRIGGS LANE * DELTA JCT	185455	0.000	REMINGTON ROAD * DELTA JCT	1.084	ROAD ENDING
SPRING WATER ROAD * MOUNTAIN VILLAGE	97005	0.000	ROAD BEGINNING	1.243	REYNOLDS AVENUE * MOUNTAIN VILLAGE

Description	CDS Route	Beg Mipt	Beg Feature	End Mipt	End Feature
SPRINGS BOULEVARD * NORTH POLE	188314	0.000	SCHUTZEN STREET * NORTH POLE	0.166	STATEHOOD STREET * NORTH POLE
SPRUCE BRANCH DRIVE * NORTH POLE	188710	0.000	NEWBY ROAD * NORTH POLE	0.417	ROAD ENDING
SPRUCE ROAD/AG 1410 * DELTA JCT	185130	0.000	ALASKA HIGHWAY	2.864	BARLEY WAY * DELTA JCT
SPRUCE ROAD/AIRPORT ACCESS * STEVENS VILLAGE	207002	0.000	HARDING ROAD * STEVENS VILLAGE	1.885	ROAD ENDING
SPRUCE STREET * ANDERSON	174310	0.000	A STREET * ANDERSON	0.284	ROAD ENDING
SPRUCE STREET * CIRCLE HOT SPRINGS	152048	0.000	CIRCLE HOT SPRINGS ROAD * CIRCLE HOT SPRINGS	0.223	ROAD ENDING
SPRUCE STREET * CORDOVA	210997	0.000	EYAK LAKE ROAD * CORDOVA	0.082	ROAD ENDING
SPRUCE STREET * DELTA JCT	185006	0.000	TAMARAC WAY * DELTA JCT	0.118	ASPEN AVENUE * DELTA JCT
SPRUCE STREET * FORT YUKON	169651	0.000	ROAD BEGINNING	0.490	LANDFILL ACCESS ROAD * FORT YUKON
SPRUCE STREET * TOK	182080	0.000	C STREET WEST * TOK	0.309	MALAMUTE ROAD * TOK
SPUDWOOD LANE * FNSB	151084	0.000	STEELE CREEK ROAD * FNSB NE	0.606	ROAD ENDING
SQUAW CREEK TRAILHEAD ROAD * MATSU	138181	0.000	ROAD BEGINNING	0.157	GLENN HIGHWAY
STACIA STREET NORTH * FAIRBANKS	176297	0.000	ROAD BEGINNING	0.070	GAFFNEY ROAD * FAIRBANKS
STACIA STREET SOUTH * FAIRBANKS	176295	0.000	ROAD BEGINNING	0.340	AIRPORT WAY S FRONTAGE RD (GILLIAM/STACI
STAMPEDE ROAD * HEALY/CANTWELL	174000	0.000	PARKS HIGHWAY	8.050	ROAD ENDING
STANDARD AVENUE * FAIRBANKS	176015	0.000	ROAD BEGINNING	0.880	PEGER ROAD * FAIRBANKS
STARDUST WAY * TOK	181940	0.000	ROAD BEGINNING	0.664	RED FOX DRIVE * TOK
STATEHOOD STREET * NORTH POLE	188317	0.000	DOUGHCHEE AVENUE * NORTH POLE	0.186	SPRINGS BOULEVARD * NORTH POLE
STATION COURT * SALCHA	187231	0.000	ROAD BEGINNING	0.224	ROAD ENDING
STATION LANE * SALCHA	187230	0.000	RICHARDSON HIGHWAY	0.034	STATION COURT * SALCHA
STEADMAN STREET * NOME CITY	167800	0.000	FRONT STREET * NOME CITY	0.396	ROAD ENDING
STEBBINS-SAINT MICHAEL ROAD * STEBBINS	166254	0.000	AIRPORT ROAD * STEBBINS	10.097	ARMORY ROAD * ST. MICHAEL
STEEL STREET (2ND AVE) * EAGLE	255570	0.000	WASHINGTON AVENUE LOWER * EAGLE	0.216	JEFFERSON STREET * EAGLE
STEELE CREEK @ OLD STEESE * FNSB NE	151200	0.000	OLD STEESE @ FOX * FAIRBANKS	0.400	ROAD ENDING
STEELE CREEK ROAD * FNSB NE	151080	0.000	CHENA HOT SPRINGS ROAD * FBKS NSB	3.696	ROAD ENDING
STEELE CREEK SPUR * FNSB NE	151079	0.000	GILMORE TRAIL * FBKS NSB	0.109	HAGELBARGER AVENUE * FNSB NE
STEESE EXPRESSWAY/HIGHWAY	152000	0.000	AIRPORT WAY * FAIRBANKS	155.382	WILLOW STREET * CIRCLE
STELLA MARIS AVENUE * FNSB NW	174822	0.000	OLD NENANA HWY * FNSB NW	0.111	ROAD ENDING
STEPHEN CIRCLE * NORTH POLE	188376	0.000	ROAD BEGINNING	0.172	ROAD ENDING
STEVENS VILLAGE STREETS	207000	0.000	ROAD BEGINNING	0.620	ROAD ENDING
STEVENSON STREET * BARROW	154000	0.000	PISOKAK STREET * BARROW	0.660	CHURCH STREET * BARROW
STEVENSON STREET/NARL ACCESS * BARROW	154010	0.000	SIMMONDS STREET * BARROW	4.000	ROAD ENDING
STEWART STREET * FAIRBANKS	176045	0.000	2ND AVENUE (WILBUR) * FAIRBANKS	0.440	KELLUM/HILTON * FAIRBANKS
STIMPLE COURT * FNSB NE	151086	0.000	STEELE CREEK ROAD * FNSB NE	0.098	ROAD ENDING
STIREWALT STREET * DELTA JCT CITY	185211	0.000	GRIZZLY LANE * DELTA JCT	0.272	NISTLER ROAD * DELTA JCT
STONE ROAD * FNSB NW	174835	0.000	MAIN STREET * FNSB NW	1.215	SAPPHIRE DRIVE * FNSB NW
STONECREST COURT * NORTH POLE	188990	0.000	LARIX DRIVE * NORTH POLE	0.083	ROAD ENDING
STONEY CREEK ROAD * HEALY	173615	0.000	ROAD BEGINNING	0.326	DRY CREEK ROAD * HEALY
STOREY DRIVE * NORTH POLE	188792	0.000	DAWSON ROAD (PLACK) * NORTH POLE	0.801	ROAD ENDING
STRAWBERRY ROAD * DELTA JCT	185251	0.000	ROAD BEGINNING	1.044	NISTLER ROAD * DELTA JCT
STRAWBERRY ROAD * FNSB NE	151088	0.000	STEELE CREEK ROAD * FNSB NE	0.116	ROAD ENDING
STRINGER ROAD * SALCHA	188010	0.000	OLD RICH/OLD VALDEZ TRAIL @ SALCHA	0.455	RICHARDSON HIGHWAY
STUDIO ROAD * FNSB SW	175558	0.000	BECKER RIDGE ROAD * FAIRBANKS NSB	0.140	ROAD ENDING
SULFIDE ROAD * HEALY	173520	0.000	HEALY SPUR ROAD * HEALY	0.934	HEALY SPUR ROAD * HEALY
SUMMER STREET/AIRPORT ACCESS * ANAKTUVUK PASS	152555	0.000	ILLINOIS STREET * ANAKTUVUK PASS	0.420	MEKIANA ROAD * ANAKTUVUK PASS

Description	CDS Route	Beg Mipt	Beg Feature	End Mipt	End Feature
SUMMIT CREEK ROAD * STEESE HWY	152041	0.000	STEESE EXPRESSWAY/HIGHWAY	0.760	ROAD ENDING
SUMMIT DRIVE * FBKS NSB	151510	0.000	FARMERS LOOP * FAIRBANKS	2.150	SKYLINE DRIVE * FAIRBANKS
SUN DOG TRAIL * TOK	181900	0.000	ALASKA HIGHWAY	0.923	ROAD ENDING
SUNCREST DRIVE * FNSB NE	151202	0.000	STEELE CREEK ROAD * FNSB NE	0.095	MOUNTAIN VISTA DRIVE * FNSB
SUNDOWN TRAIL * SALCHA	188018	0.000	ROAD BEGINNING	0.233	OLD RICH/OLD VALDEZ TRAIL @ SALCHA
SUNFLOWER LOOP * NORTH POLE	188979	0.000	MARIGOLD ROAD * FNSB SE	0.821	MARIGOLD ROAD * FNSB SE
SUNTRANA ROAD * HEALY	173600	0.000	PARKS HIGHWAY	0.144	ROAD ENDING
SUNWOOD STREET * NORTH POLE	188519	0.000	ROAD BEGINNING	0.183	WALNUT AVENUE (SUNWOOD) * NORTH POLE
SUPER CUB LANE * NORTH POLE	188452	0.000	ROAD BEGINNING	0.159	ROAD ENDING
SUSIE Q ROAD * FNSB NE	151221	0.000	ALBERTA STREET * FNSB NE	0.125	SANDI COURT * FNSB NE
SWEETBRIAR ROAD * CORDOVA	210107	0.000	ROAD BEGINNING	0.131	SEDGE ROAD * CORDOVA
SWEETHEART ROAD * WHITE MOUNTAIN	166457	0.000	MAIN STREET * WHITE MOUNTAIN	0.378	AIRPORT ROAD * WHITE MOUNTAIN
TAKU DRIVE * FAIRBANKS	175300	0.000	FARMERS LOOP * FAIRBANKS	0.200	TANANA LOOP * FAIRBANKS
TAMARAC WAY * DELTA JCT	185355	0.000	JACK WARREN ROAD * DELTA JCT	0.782	SOUHRADA ROAD * DELTA JCT
TAMARACK STREET * ANDERSON	174319	0.000	LIONS DRIVE * ANDERSON	0.228	ROAD ENDING
TAMARACK STREET * CIRCLE	152060	0.000	STEESE EXPRESSWAY/HIGHWAY	0.247	WILLOW STREET * CIRCLE
TAMARACK STREET * FAIRBANKS	150129	0.000	ROAD BEGINNING	0.300	ROAD ENDING
TAMARACK WOODS DRIVE * NORTH POLE	189101	0.000	BRADWAY ROAD * FAIRBANKS	0.251	ROAD ENDING
TANACROSS ROAD NEW * TANACROSS	182300	0.000	ALASKA HIGHWAY	1.100	TANACROSS VILLAGE ROAD * TANACROSS
TANACROSS ROAD OLD * TANACROSS	182100	0.000	ALASKA HIGHWAY	1.584	TANACROSS VILLAGE ROAD * TANACROSS
TANACROSS VILLAGE ROAD * TANACROSS	182500	0.000	ROAD BEGINNING	1.105	ROAD ENDING
TANADA LANE * COPPER CENTER	195260	0.000	SILVER SPRINGS ROAD * COPPER CENTER	0.086	ROAD ENDING
TANADA ROAD * NORTH POLE	188594	0.000	NELSON ROAD * NORTH POLE	0.530	ROAD ENDING
TANANA CITY STREETS	169500	0.000	LANDFILL ACCESS ROAD * TANANA	1.900	ROAD ENDING
TANANA DRIVE * FAIRBANKS	175305	0.000	FARMERS LOOP * FAIRBANKS	0.680	TAKU DRIVE * FAIRBANKS
TANANA LOOP * FAIRBANKS	175310	0.000	TAKU DRIVE * FAIRBANKS	3.070	TANANA DRIVE * FAIRBANKS
TANANA LOOP EXTENSION * DELTA JCT	185430	0.000	TANANA LOOP ROAD * DELTA JCT	7.830	MIL-TAN ROAD * DELTA JCT
TANANA LOOP ROAD * DELTA JCT	185400	0.000	RICHARDSON HIGHWAY	3.248	YATES ROAD * DELTA JCT
TANANA STREET * DELTA JCT CITY	185079	0.000	DELTA AVENUE * DELTA JCT CITY	0.443	FIFTH STREET * DELTA JCT CITY
TANK FARM ROAD * ELIM	166107	0.000	ROAD BEGINNING	0.570	HILLSIDE STREET * ELIM
TATITLEK AVENUE * VALDEZ	190522	0.000	PIONEER DRIVE * VALDEZ	0.189	GALENA DRIVE * VALDEZ
TAXILANE "A" * NORTH POLE	188446	0.000	FLIGHT STREET * NORTH POLE	0.075	ROAD ENDING
TAXILANE "B" * NORTH POLE	188448	0.000	FLIGHT STREET * NORTH POLE	0.078	ROAD ENDING
TAXILANE "C" * NORTH POLE	188450	0.000	FLIGHT STREET * NORTH POLE	0.081	ROAD ENDING
TAYLOR HIGHWAY	250000	0.000	ALASKA HIGHWAY	157.566	8TH AVENUE * EAGLE
TAZLINA TERRACE * COPPER CENTER	195600	0.000	RICHARDSON HIGHWAY	0.599	POPLAR ROAD * COPPER CENTER
TEA KETTLE DRIVE * NOME CITY	168405	0.000	FORE & AFT DRIVE * NOME CITY	0.088	ROAD ENDING
TED STEVENS WAY * KOTZEBUE	220090	0.000	FIFTH AVENUE * KOTZEBUE	2.701	ROAD ENDING
TEKLANIKA CIRCLE * NENANA	174567	0.000	TONSANA ROAD * NENANA	0.257	ROAD ENDING
TELLER-CAPE PRINCE OF WALES TRAIL * BREVIG MISSION	169802	0.000	AIRPORT ACCESS ROAD * BREVIG MISSION	1.817	NEW LANDFILL ACCESS
TEMPLETON STREET * NORTH POLE	188565	0.000	BUMPY ROAD * NORTH POLE	0.085	ROAD ENDING
TEMPO COURT * FNSB SW	175868	0.000	ROAD BEGINNING	0.146	DULCIMER DRIVE * FNSB SW
TENAKEE WAY * NORTH POLE	188717	0.000	ROAD BEGINNING	0.058	KALTAG DRIVE * NORTH POLE
TENDERFOOT COURT * SALCHA	187718	0.000	RICHARDSON HIGHWAY	0.200	ROAD ENDING
TERA DRIVE * FNSB NE	151214	0.000	STEESE EXPRESSWAY/HIGHWAY	0.112	WINCH ROAD * FNSB NE

Description	CDS Route	Beg Mipt	Beg Feature	End Mipt	End Feature
TERRACE ROAD * GLENNALLEN	139800	0.000	GLENN HIGHWAY	0.935	ROAD ENDING
TERRI LANE * DELTA JCT	185346	0.000	RICHARDSON HIGHWAY	0.096	ROAD ENDING
TERRI TERRACE * DELTA JCT CITY	185337	0.000	LEE LANE * DELTA JCT CITY	0.216	RAE ROAD * DELTA JCT CITY
TERRY LANE * NORTH POLE	188356	0.000	BROCK ROAD * FNSB SE	0.114	ROAD ENDING
TESA DRIVE * DENALI/PARKS JCT	141660	0.000	DAVID DRIVE * DENALI/PARKS JCT	0.311	ROAD ENDING
TETLIN ACCESS ROAD * TETLIN	181700	0.000	ALASKA HIGHWAY	20.420	TETLIN ROAD * TETLIN
TETLIN ROAD * TETLIN	181702	0.000	ROAD BEGINNING	0.107	HOUSING ROAD * TETLIN
TEXAS AVENUE * DELTA JCT CITY	185391	0.000	JACK WARREN ROAD * DELTA JCT	0.161	DALLAS BLVD * DELTA JCT CITY
THEISEN ROAD * DELTA JCT	185179	0.000	TUMEY ROAD * DELTA JCT	0.180	ALASKA HIGHWAY
THIRD AVE WEST (K ST WEST) * NOME CITY	168140	0.000	K STREET WEST * NOME CITY	0.061	PORT ROAD * NOME CITY
THIRD AVENUE * BEAVER	208006	0.000	ROAD BEGINNING	0.145	FOURTH AVENUE * BEAVER
THIRD AVENUE * KOTZEBUE	220000	0.000	RURIK WAY * KOTZEBUE	1.076	SECOND AVENUE (BISON) * KOTZEBUE
THIRD AVENUE * NOME CITY	168340	0.000	BERING STREET * NOME CITY	0.961	ROAD ENDING
THIRD RIDGE ROAD * KOYUKUK	169454	0.000	AIRPORT ACCESS ROAD * KOYUKUK	0.568	ROAD ENDING
THIRD STREET (BROWNING) * CORDOVA	210927	0.000	BROWNING AVENUE * CORDOVA	0.133	ROAD ENDING
THIRD STREET (EYAK LK) * CORDOVA	210925	0.000	EYAK LAKE ROAD * CORDOVA	0.055	ADAMS AVENUE WEST * CORDOVA
THIRD STREET * DELTA JCT CITY	185074	0.000	DELTA AVENUE * DELTA JCT CITY	0.189	TANANA STREET * DELTA JCT
THIRD STREET * GLENNALLEN	139840	0.000	ROAD BEGINNING	0.121	TERRACE ROAD * GLENNALLEN
THIRD STREET * GRAYLING	161551	0.000	AIRPORT ROAD * GRAYLING	0.626	H STREET * GRAYLING
THIRD STREET * GULKANA	195730	0.000	B STREET * GULKANA	0.334	ROAD ENDING
THIRD STREET * MENTASTA	237530	0.000	MENTASTA SPUR ROAD	0.121	SANDFORD WAY * MENTASTA
THIRD STREET * NENANA CITY	174520	0.000	MAIN STREET * NENANA CITY	0.489	F STREET * NENANA CITY
THIRD STREET EAST * ANDERSON	174340	0.000	A STREET * ANDERSON	0.087	TAMARACK STREET * ANDERSON
THIRD STREET WEST * ANDERSON	174360	0.000	F STREET * ANDERSON	0.096	D STREET * ANDERSON
THOMAS LOOP * DELTA JCT	185259	0.000	NISTLER ROAD * DELTA JCT	0.992	NISTLER ROAD * DELTA JCT
THOMAS STREET * FAIRBANKS	150156	0.000	UNIVERSITY AVENUE * FAIRBANKS	0.250	ROAD ENDING
THOMPSON DRIVE * FAIRBANKS	175810	0.000	GEIST ROAD * FAIRBANKS	0.450	NOATAK DRIVE (OLD NENANA) * FAIRBANKS
THUNDER ROAD * ELLIOTT HWY	153001	0.000	ELLIOTT HIGHWAY	0.246	ROAD ENDING
TIGER FREEWAY * GALENA	169100	0.000	ROAD BEGINNING	8.510	ROAD ENDING
TIKIGAQ AVENUE * POINT HOPE	154804	0.000	TUTTU STREET * POINT HOPE	0.405	KANUQ STREET * POINT HOPE
TILLESON WAY * NORTH POLE	188632	0.000	ROAD BEGINNING	0.091	GORDON ROAD * NORTH POLE
TIMBER VALLEY DRIVE * NORTH POLE	188518	0.000	SUNWOOD STREET * NORTH POLE	0.318	ROAD ENDING
TIMBERPARK LOOP * NORTH POLE	188411	0.000	HURST ROAD * NORTH POLE	0.496	HURST ROAD * NORTH POLE
TOBUK ALLEY * NOME CITY	168542	0.000	D STREET WEST * NOME CITY	0.275	B STREET * NOME CITY
TOFTY ROAD * MANLEY HOT SPRINGS	153070	0.000	ELLIOTT HIGHWAY	15.240	ROAD ENDING
TOK CUTOFF HIGHWAY	230000	0.000	RICHARDSON HIGHWAY	122.857	ALASKA HIGHWAY
TOK SENIOR CENTER ROAD * TOK	182057	0.000	TOK CUTOFF HIGHWAY	0.100	JON SUMMAR WAY * TOK
TOKLAT ROAD * CANTWELL	172615	0.000	REINDEER AVENUE * CANTWELL	0.275	ROAD ENDING
TOLSONA LAKE ROAD	139710	0.000	GLENN HIGHWAY	1.429	ROAD ENDING
TONGASS CIRCLE * NORTH POLE	188382	0.000	DAKOTA STREET * NORTH POLE	0.061	ROAD ENDING
TONSANA ROAD * NENANA	174565	0.000	PARKS HIGHWAY	0.651	TEKLANIKA CIRCLE * NENANA
TONSINA DRIVE * FNSB NE	151311	0.000	ROAD BEGINNING	0.133	BULLION DRIVE * FNSB NE
TONY CONRAD III DRIVE * TOK	182055	0.000	TOK CUTOFF HIGHWAY	0.187	JACK WADE STREET * TOK
TOOLIK DRIVE * FNSB SE	189121	0.000	BRADWAY ROAD * FAIRBANKS	0.230	ROAD ENDING
TOP OF THE WORLD HIGHWAY	252500	0.000	TAYLOR HIGHWAY	13.543	ROAD ENDING

ALASKA DEPARTMENT OF TRANSPORTATION AND PUBLIC FACILITIES
ROUTES BY DESCRIPTION- CDS ROUTE NUMBERS AS OF 31 MARCH 2012
NORTHERN REGION

Description	CDS Route	Beg Mipt	Beg Feature	End Mipt	End Feature
TOPAZ AVENUE * NORTH POLE	188881	0.000	BADGER ROAD * FAIRBANKS	0.296	PERIDOT STREET * NORTH POLE
TOPS STREET * NORTH POLE	188529	0.000	YELLOWSTONE ROAD * NORTH POLE	0.528	PLACK ROAD * NORTH POLE
TOTCHAKET ROAD * NENANA	174561	0.000	ROAD BEGINNING	0.396	10TH STREET * NENANA
TOWER ACCESS ROAD * NENANA	174563	0.000	10TH STREET * NENANA	0.059	ROAD ENDING
TOWER ROAD * BIRCH LAKE	186035	0.000	RICHARDSON HIGHWAY	1.648	ROAD ENDING
TOWNSEND LANE * FNSB NW	175101	0.000	GOLD HILL ROAD * FNSB NW	0.140	ROAD ENDING
TOZITNA AVENUE * NENANA	174578	0.000	ROAD BEGINNING	0.202	PARKS HIGHWAY
TRAILS END ROAD * DELTA JCT	185023	0.000	KEASTER ROAD * DELTA JCT	0.311	ROAD ENDING
TRAINOR GATE ROAD * FAIRBANKS	150045	0.000	ROAD BEGINNING	0.921	OLD STEESE @ FAIRBANKS * FAIRBANKS
TRAMON AVENUE * FNSB SE	189012	0.000	LAKLOEY DRIVE * NORTH POLE	0.441	ROAD ENDING
TRANQUILITY COURT * NORTH POLE	188305	0.000	SHADY LU LANE * NORTH POLE	0.048	ROAD ENDING
TRANSIT STREET * BARROW	154072	0.000	C AVENUE (NORTHSTAR) * BARROW	0.440	ROAD ENDING
TRIBULATION TRAIL EAST * FNSB SW	175532	0.000	ROAD BEGINNING	0.218	CHIEF JOHN DRIVE * FNSB SW
TRIBULATION TRAIL WEST * FNSB SW	175537	0.000	ROAD BEGINNING	0.635	ROSIE CREEK RD @ CHENA RIDGE * FNSB SW
TRIGG ALLEY * NOME CITY	168538	0.000	E STREET WEST * NOME CITY	0.203	BERING STREET * NOME CITY
TRINIDAD DRIVE * FAIRBANKS	175545	0.000	ROAD BEGINNING	0.580	CHENA SMALL TRACTS ROAD * FAIRBANKS
TRIPLE H ROAD (JACK WARREN) * DELTA JCT	185049	0.000	ROAD BEGINNING	1.357	FAIRWATER AVENUE * DELTA JCT
TRIPLE H ROAD (NISTLER) * DELTA JCT	185050	0.000	ALASKA HIGHWAY	2.609	NISTLER ROAD * DELTA JCT
TUMBLOO ROAD * SAVOONGA	166302	0.000	KAVA ROAD * SAVOONGA	0.175	MOKIYUK ROAD * SAVOONGA
TUMEY ROAD * DELTA JCT	185180	0.000	ROAD BEGINNING	0.280	THEISEN ROAD * DELTA JCT
TUNDRA STREET * KOTZEBUE	220018	0.000	FOURTH AVENUE * KOTZEBUE	0.227	EIGHTH AVENUE * KOTZEBUE
TUNDRA WAY * EIELSON	188172	0.000	CORY STREET * EIELSON	0.156	PORTMAN STREET * EIELSON
TUNDRA WAY * KOTZEBUE	220023	0.000	SHORE AVENUE * KOTZEBUE	0.228	THIRD AVENUE * KOTZEBUE
TURF STREET * KOTZEBUE	220051	0.000	FOURTH STREET * KOTZEBUE	0.280	PTARMIGAN WAY * KOTZEBUE
TURNABOUT AVENUE * FNSB NW	174109	0.000	ESTER DRIVE * FNSB NW	0.052	ROAD ENDING
TURNER STREET NORTH * FAIRBANKS	175987	0.000	ROAD BEGINNING	0.180	10TH AVENUE (STEESE EXPRESSWAY) * FAIRBANKS
TURNER STREET SOUTH * FAIRBANKS	175985	0.000	30TH AVENUE * FAIRBANKS	1.130	AIRPORT WAY S FRONTAGE RD (GILLI
TUTTU STREET * POINT HOPE	154809	0.000	ROAD BEGINNING	0.360	ROAD ENDING
TUUNIIGN STREET * NORTHWAY	180810	0.000	NORTHWAY ROAD * NORTHWAY	0.061	ROAD ENDING
TYRONE WAY * FNSB SE	189106	0.000	MOSES DRIVE * FNSB SE	0.077	ROAD ENDING
U S CREEK ROAD * STEESE HWY	152055	0.000	STEESE EXPRESSWAY/HIGHWAY	6.962	NOME CREEK ROAD * STEESE HWY
ULLRBAHN * FNSB NW	175463	0.000	ROAD BEGINNING	0.148	ROAD ENDING
UNIVERSITY AVENUE * FAIRBANKS	175900	0.000	INDUSTRIAL ROAD (FIA) * FAIRBANKS	5.040	COLLEGE ROAD * FAIRBANKS
UNKNOWN ROAD * ATQASUK	154602	0.000	LANDFILL ACCESS * ATQASUK	0.170	NOYUKOK STREET * ATQASUK
USEBELLI COAL ROAD * HEALY	173550	0.000	HEALY SPUR ROAD * HEALY	3.878	ROAD ENDING
VALDEZ GLACIER ROAD	191005	0.000	AIRPORT ROAD * VALDEZ	2.520	ROAD ENDING
VALLEY DRIVE * FNSB SE	189002	0.000	LAKLOEY DRIVE * NORTH POLE	0.391	ROAD ENDING
VAN HORN ROAD * FAIRBANKS	176121	0.000	UNIVERSITY AVENUE * FAIRBANKS	4.378	EASY STREET * FAIRBANKS
VANWOOD TRAIL * FNSB SW	175151	0.000	MIDWAY PLACER ROAD * FNSB SW	0.103	ROAD ENDING
VEGOREN LANE * DELTA JCT	185359	0.000	JACK WARREN ROAD * DELTA JCT	0.210	ROAD ENDING
VELTOBY LANE * DELTA JCT CITY	185410	0.000	MIL-TAN ROAD * DELTA JUNCTION	0.250	ROAD ENDING
VENTURE LANE * FNSB SW	174556	0.000	ROAD BEGINNING	0.383	BECKER RIDGE ROAD * FAIRBANKS NSB
VENUS DRIVE * NORTH POLE	188534	0.000	PLACK ROAD * NORTH POLE	0.332	DAWSON ROAD (PLACK) * NORTH POLE
VILLAGE ROAD * EAGLE	255622	0.000	MISSION ROAD * EAGLE	0.449	MISSION ROAD * EAGLE
VILLAGE ROAD * FNSB NW	174829	0.000	OLD NENANA HWY * FNSB NW	0.137	ALPHA WAY * FNSB NW

Description	CDS Route	Beg Mipt	Beg Feature	End Mipt	End Feature
VINA YOUNG DRIVE * CORDOVA	210009	0.000	COPPER RIVER HIGHWAY	0.124	ROAD ENDING
VIOLET DRIVE * FNSB NE	151095	0.000	STEELE CREEK ROAD * FNSB NE	1.128	DEREK DRIVE * FNSB NE
VIOLIN CIRCLE * FNSB SW	174863	0.000	DULCIMER DRIVE * FNSB SW	0.728	CRIPPLE CREEK ROAD * FNSB SW
VIRGINA AVE/AIRPORT ACCESS RD * BUCKLAND	223401	0.000	ROAD BEGINNING	0.300	ROAD ENDING
VIRGINIA STREET * NORTH POLE	188419	0.000	HURST ROAD * NORTH POLE	0.482	DAWSON ROAD (ST NICHOLAS) * NORTH POLE
VISTA ROAD * KOYUKUK	169453	0.000	AIRPORT ROAD * KOYUKUK	0.307	THIRD RIDGE ROAD * KOYUKUK
VISTA WAY * FNSB NW	174812	0.000	OLD NENANA HWY * FNSB NW	0.301	ROAD ENDING
VOGLE AVENUE * DOT LAKE	183035	0.000	HENRY STREET * DOT LAKE	0.393	DUMP ROAD * DOT LAKE
VOLS LAKE ACCESS ROAD * BETTLES	159403	0.000	AIRPORT ROAD * BETTLES	2.433	ROAD ENDING
VORTAC RESERVOIR ROAD * KOTZEBUE	220093	0.000	TED STEVENS WAY * KOTZEBUE	0.097	ROAD ENDING
VOYAGER STREET * NORTH POLE	188545	0.000	ROAD BEGINNING	0.456	PLACK ROAD * NORTH POLE
WAGHIYI ROAD * SAVOONGA	166304	0.000	ROAD BEGINNING	0.141	KAVA ROAD * SAVOONGA
WAINWRIGHT 3 MI GATE ROAD	189500	0.000	RICHARDSON HIGHWAY	1.250	ROAD ENDING
WALLACE CIRLCE * NORTH POLE	188989	0.000	ROAD BEGINNING	0.038	DILLON AVENUE * NORTH POLE
WALLEY'S WAY * NOME	168475	0.000	KOUGAROK ROAD/NOME-TAYLOR HWY * NOME	0.158	ROAD ENDING
WALNUT AVENUE (PARHAM) * NORTH POLE	188524	0.000	ROAD BEGINNING	0.045	PARHAM-MCCORMICK ROAD * NORTH POLE
WALNUT AVENUE (SUNWOOD) * NORTH POLE	188514	0.000	ROAD BEGINNING	0.034	SUNWOOD STREET * NORTH POLE
WALRUS COURT * NORTH POLE	188966	0.000	ROAD BEGINNING	0.089	ROAD ENDING
WALRUS STREET * TELLER	167025	0.000	GRANTLEY AVENUE * TELLER	0.043	NOME/TELLER HIGHWAY
WALTERS AVENUE * DOT LAKE	183015	0.000	HENRY STREET * DOT LAKE	0.297	DUMP ROAD * DOT LAKE
WALTS ROAD * SALCHA	187235	0.000	ROAD BEGINNING	0.396	RICHARDSON HIGHWAY
WANDA DRIVE * FNSB SE	189004	0.000	RIDGE TOP ROAD * FNSB SE	0.257	ROAD ENDING
WANDA STREET * KOTZEBUE	220063	0.000	THIRD AVENUE * KOTZEBUE	0.103	FOURTH STREET * KOTZEBUE
WARING ST/AIRPORT ACCESS RD * AMBLER	223052	0.000	AMBLER AVENUE * AMBLER	1.400	ROAD ENDING
WARREN PLACE SOUTH * NOME CITY	168382	0.000	DIVISION STREET NORTH * NOME CITY	0.109	KINGS PLACE * NOME CITY
WASHINGTON AVENUE LOWER * EAGLE	255580	0.000	3RD AVENUE * EAGLE	0.203	1ST AVENUE * EAGLE
WASHINGTON AVENUE UPPER * EAGLE	255590	0.000	6TH AVENUE * EAGLE	0.097	SCHOOL ROAD * EAGLE
WASHINGTON DRIVE * FAIRBANKS	175940	0.000	AIRPORT WAY S FRONTAGE RD (MARKET)	0.380	ROAD ENDING
WATCH GLASS ROAD * NOME CITY	168450	0.000	NOME/TELLER HIGHWAY	0.208	ROUND THE CLOCK ROAD * NOME CITY
WATER STREET * CORDOVA	210121	0.000	RAILROAD AVENUE * CORDOVA	0.120	COUNCIL AVENUE (RAILROAD) * CORDOVA
WATER STREET * EAGLE	255635	0.000	GOLDEN AVENUE * EAGLE	0.136	ROAD ENDING
WATER WAY * FNSB NW	175147	0.000	PARKS HIGHWAY	0.625	ROAD ENDING
WATER WELL ROAD * ALLAKAKET	152650	0.000	ROAD BEGINNING	0.490	AIRPORT ROAD * ALLAKAKET
WATERFALL DRIVE NORTH * VALDEZ	190573	0.000	ROAD BEGINNING	0.051	COTTONWOOD DRIVE * VALDEZ
WATERFALL DRIVE SOUTH * VALDEZ	190567	0.000	KLUTINA STREET * VALDEZ	0.069	ROAD ENDING
WEASEL COURT * NORTH POLE	188962	0.000	ROAD BEGINNING	0.089	ROAD ENDING
WECOTA DRIVE * FNSB NW	175127	0.000	DOC JOHN LANE * FNSB NW	0.501	GOLD HILL ROAD * FNSB NW
WEDGEWOOD DRIVE * FAIRBANKS	150185	0.000	MARGARET AVENUE * FAIRBANKS	0.270	ROAD ENDING
WEMBLY AVENUE * FAIRBANKS	177350	0.000	ROAD BEGINNING	0.509	AURORA DRIVE * FAIRBANKS
WENDELL STREET * FAIRBANKS	176475	0.000	OLD STEESE @ FAIRBANKS * FAIRBANKS	0.270	LACEY STREET * FAIRBANKS
WEST AIRPORT ROAD * FORT YUKON	169653	0.000	ROAD BEGINNING	0.585	ROAD ENDING
WEST COWLES * FAIRBANKS	176200	0.000	1ST AVENUE * FAIRBANKS	1.180	LATHROP STREET * FAIRBANKS
WEST FORK ROAD * NOME	166537	0.000	COUNCIL ROAD * NOME	0.263	FORT DAVIS ROAD * NOME
WEST TRAINOR GATE ROAD * FAIRBANKS	150054	0.000	OLD STEESE @ FAIRBANKS * FAIRBANKS	0.479	ROAD ENDING
WEST VALLEY HS ACCESS * FAIRBANKS	175875	0.000	FAIRBANKS STREET * FAIRBANKS	0.240	GEIST ROAD * FAIRBANKS

Description	CDS Route	Beg Mipt	Beg Feature	End Mipt	End Feature
WESTERLUND STREET * SALCHA	187901	0.000	JOHNSON ROAD * SALCHA	0.199	ROAD ENDING
WESTWICK DRIVE * FNSB NE	151209	0.000	GILMORE TRAIL * FBKS NSB	0.338	WINCH ROAD * FNSB NE
WHALE STREET * TELLER	167020	0.000	GRANTLEY AVENUE * TELLER	0.043	NOME/TELLER HIGHWAY
WHIRLAWAY DRIVE * VALDEZ	190569	0.000	KLUTINA STREET * VALDEZ	0.069	ROAD ENDING
WHISKEY RIDGE ROAD * CORDOVA	211404	0.000	POINT WHITSHED ROAD * CORDOVA	0.332	ROAD ENDING
WHISPERING PINES STREET * NORTH POLE	188533	0.000	PLACK ROAD * NORTH POLE	0.426	JESSICA LOOP * NORTH POLE
WHISPERING SPRUCE DRIVE * VALDEZ	190920	0.000	RICHARDSON HIGHWAY	0.492	ROAD ENDING
WHITE HALL COURT * EIELSON	188163	0.000	MONTANA CIRCLE * EIELSON	0.035	ROAD ENDING
WHITE MOUNTAIN HILL ROAD * WHITE MOUNTAIN	166453	0.000	MAIN STREET * WHITE MOUNTAIN	0.633	ROAD ENDING
WHITE SPRUCE DRIVE * NORTH POLE	188770	0.000	DAWSON ROAD (ST NICHOLAS) * NORTH POLE	0.364	ROAD ENDING
WHITE STREET * DELTA JCT CITY	185379	0.000	REEVE AVENUE * DELTA JCT CITY	0.150	ROGERS AVENUE * DELTA JCT
WHITMAN ROAD * NORTH POLE	188336	0.000	ROAD BEGINNING	0.721	BROCK ROAD * FNSB SE
WHITNEY DRIVE * FAIRBANKS	151105	0.000	CHENA HOT SPRINGS ROAD * FBKS NSB	0.350	OLD STEESE @ FOX * FAIRBANKS
WHITTIER STREET * KOTZEBUE	220017	0.000	SECOND AVENUE (BISON) * KOTZEBUE	0.100	THIRD AVENUE * KOTZEBUE
WIEN STREET * DELTA JCT CITY	185443	0.000	EIELSON AVENUE SOUTH * DELTA JCT CITY	0.430	EIELSON AVENUE NORTH
WIGWAM WAY * FNSB NE	151037	0.000	BIAS DRIVE * FNSB NE	0.400	ROAD ENDING
WILBUR CREEK ROAD	152200	0.000	ELLIOTT HIGHWAY	1.300	ROAD ENDING
WILBUR STREET * FAIRBANKS	176417	0.000	2ND AVENUE (WILBUR) * FAIRBANKS	1.470	30TH AVENUE * FAIRBANKS
WILCOX AVENUE * FAIRBANKS NSB	175835	0.000	ROAD BEGINNING	0.500	GEIST ROAD * FAIRBANKS
WILD BERRY STREET * RUBY	59606	0.000	RUBY/POORMAN ROAD * RUBY	0.186	YUKI STREET * RUBY
WILD MOON TRAIL * FNSB ELLIOTT HWY	153020	0.000	HAYSTACK DRIVE * ELLIOTT HWY	0.135	ROAD ENDING
WILDERNESS COURT * VALDEZ	190932	0.000	CHALET DRIVE * VALDEZ	0.079	ROAD ENDING
WILDERNESS LANE * VALDEZ	190922	0.000	WHISPERING SPRUCE DRIVE * VALDEZ	0.396	CHALET DRIVE * VALDEZ
WILDWOOD DRIVE * NORTH POLE	188516	0.000	PLACK ROAD * NORTH POLE	0.260	GREENWOOD STREET * NORTH POLE
WILLEDA STREET * NORTH POLE	188981	0.000	BOULDER AVENUE * NORTH POLE	0.658	ROAD ENDING
WILLIS COURT * NORTH POLE	188350	0.000	ROAD BEGINNING	0.132	BROCK ROAD * FNSB SE
WILLOW AVENUE EAST * TOK	182064	0.000	A STREET EAST * TOK	0.366	D STREET EAST * TOK
WILLOW AVENUE WEST * TOK	181926	0.000	GEORGE JR DRIVE * TOK	2.889	TOK CUTOFF HIGHWAY
WILLOW LOOP ROAD * RICH HWY	198510	0.000	RICHARDSON HIGHWAY	0.699	ROAD ENDING
WILLOW ROAD * DELTA JCT	185162	0.000	CLEARWATER ROAD * DELTA JCT	0.106	ROAD ENDING
WILLOW STREET * CIRCLE	152064	0.000	ROAD BEGINNING	0.183	STEESE EXPRESSWAY/HIGHWAY
WILLOW STREET * DELTA JCT	185004	0.000	TAMARAC WAY * DELTA JCT	0.269	ASPEN AVENUE * DELTA JCT
WILLOW STREET * KIANA	223502	0.000	KOZAK STREET * KIANA	0.200	DUMP ROAD * KIANA
WILLOW STREET * NOATAK	223001	0.000	ROAD BEGINNING	0.375	ROAD ENDING
WINCH ROAD * FNSB NE	151212	0.000	TERA DRIVE * FNSB BE	1.093	WESTWICK DRIVE * FNSB NE
WINDSOR ROAD * FAIRBANKS	175865	0.000	BIRCH LANE * FAIRBANKS	0.140	ROAD ENDING
WING COURT * NORTH POLE	188438	0.000	FLIGHT STREET * NORTH POLE	0.069	ROAD ENDING
WINTER PARK CIRCLE * VALDEZ	190523	0.000	EGAN DRIVE * VALDEZ	0.069	PIONEER DRIVE * VALDEZ
WINTERGREEN LANE * NORTH POLE	188341	0.000	LEE LANE * NORTH POLE	0.117	ROAD ENDING
WISEMAN ROAD * DALTON HWY	150990	0.000	DALTON HIGHWAY	2.823	ROAD ENDING
WISEMAN/NOLAN ROAD * WISEMAN	273010	0.000	WISEMAN ROAD * DALTON HWY	5.500	ROAD ENDING
WOLF HILL ROAD * CORDOVA	210917	0.000	CHASE AVENUE * CORDOVA	0.047	ROAD ENDING
WOLF POINT ROAD * COPPER CENTER	195270	0.000	SILVER SPRINGS ROAD * COPPER CENTER	0.171	ALPHA MAKE ROAD * CORDOVA
WOLFPACK STREET * NORTH POLE	188563	0.000	SILVERLEAF AVENUE (NEWBY) * NORTH POLE	0.099	BUMPY ROAD * NORTH POLE
WOLL ROAD * NORTH POLE	188811	0.000	DASSEL COURT * NORTH POLE	1.464	ROAD ENDING

ALASKA DEPARTMENT OF TRANSPORTATION AND PUBLIC FACILITIES
ROUTES BY DESCRIPTION- CDS ROUTE NUMBERS AS OF 31 MARCH 2012
NORTHERN REGION

Description	CDS Route	Beg Mipt	Beg Feature	End Mipt	End Feature
WOLVERINE DRIVE * KOTZEBUE	220042	0.000	TURF STREET * KOTZEBUE	0.288	BISON STREET * KOTZEBUE
WOODLOT ROAD	256000	0.000	ROAD BEGINNING	5.000	ROAD ENDING
WOODSIDE DRIVE * VALDEZ	190563	0.000	COPPER DRIVE * VALDEZ	0.027	ROAD ENDING
WOODVIEW DRIVE * FNSB NE	151094	0.000	STEELE CREEK ROAD * FNSB NE	0.483	ROAD ENDING
WOOLEY LAGOON ROAD * NOME/TELLER	169600	0.000	NOME/TELLER HIGHWAY	7.868	ROAD ENDING
WORTHINGTON GLACIER ROAD	192500	0.000	RICHARDSON HIGHWAY	0.490	ROAD ENDING
WRANGELL AVENUE * VALDEZ	190533	0.000	HARBOR DRIVE NORTH * VALDEZ	0.079	KOBUK DRIVE * VALDEZ
WRANGELL VIEW ROAD * COPPER CENTER	195530	0.000	AHTNA SUBDIVISION ROAD * COPPER CENTER	0.316	OLD RICH @ COPPER
WRANGELL WAY * COPPER CENTER	195705	0.000	COPPERVILLE ROAD * COPPER CENTER	0.248	ROAD ENDING
WYATT ROAD * NORTH POLE	188772	0.000	DAWSON ROAD (ST NICHOLAS) * NORTH POLE	0.580	MISSION ROAD * NORTH POLE
XANTHEUS WAY * SALCHA	188008	0.000	ROAD BEGINNING	0.135	OLD RICH/OLD VALDEZ TRAIL @ SALCHA
YAK ROAD * FBKS NSB	175535	0.000	CHENA RIDGE ROAD * FAIRBANKS	0.750	ROAD ENDING
YAKUTAT DRIVE * NORTH POLE	188723	0.000	ROAD BEGINNING	0.376	NULATO DRIVE * NORTH POLE
YANA COURT * FNSB NW	175123	0.000	CLOUDBERRY LANE * FNSB NW	0.107	ROAD ENDING
YANKOVICH ROAD * FAIRBANKS	150148	0.000	MILLER HILL ROAD * FAIRBANKS	1.663	BALLAINE ROAD * FAIRBANKS
YARAQ STREET * PILOT STATION	95001	0.000	ROAD BEGINNING	0.353	ROAD ENDING
YATES ROAD * DELTA JCT	185402	0.000	TANANA LOOP ROAD * DELTA JCT	1.165	ROAD ENDING
YELLOWSTONE ROAD * NORTH POLE	188784	0.000	TOPS STREET * NORTH POLE	0.450	REDSTONE ROAD (YELLOWSTONE) * NORTH POLE
YORK ROAD * FAIRBANKS	175855	0.000	LOFTUS ROAD * FAIRBANKS	0.210	ROAD ENDING
YOUNG DRIVE * CORDOVA	210988	0.000	ROAD BEGINNING	0.101	ROAD ENDING
YOUNGBERG ROAD * SALCHA	188004	0.000	OLD RICH/OLD VALDEZ TRAIL @ SALCHA	0.156	ROAD ENDING
YUGIT STREET * BARROW	154004	0.000	A AVENUE * BARROW	0.543	ROAD ENDING
YUKI STREET * RUBY	59603	0.000	AIRPORT ROAD * RUBY	0.141	ROAD ENDING
YUKON AVENUE * MARSHALL	97303	0.000	ROAD BEGINNING	0.958	ROAD ENDING
YUKON FLATS SCHOOL ROAD * ELLIOTT HWY	153078	0.000	ELLIOTT HIGHWAY	0.075	ROAD ENDING
YUKON RIVER ACCESS	97600	0.000	AIRPORT ROAD * ST MARYS	1.500	ROAD ENDING
YUKON WAY * EMMONAK	97206	0.000	ROAD BEGINNING	0.868	ROAD ENDING
YUPIK WAY * PILOT STATION	95003	0.000	AIRPORT ROAD * PILOT STATION	0.239	ROAD ENDING

PART III

Historic Screenlines

Fixed Recorder Index

Permanent Traffic Recorder Summaries

Permanent Traffic Recorder Summaries

This section contains summaries of each of the major permanent traffic recorders (PTR's). These recorders have been strategically placed throughout the region to provide accurate, year round, hourly traffic volume data. The recorders also provide historical traffic trends. The seasonal factors from the PTR's are used to calculate the AADT's for the coverage counts.

The PTR Index references the locations by the CDS route number and milepoint. The milepoint often does not correspond to milepost locations given on the road. The summaries show seasonal, day of the week, and hour of the day traffic statistics. Each day of the week and the time periods of 6AM to 10 PM and 10 PM to 6 AM are listed as an average percent of the Monthly Average Daily Traffic (MADT). Also included are the highest days and highest hours of traffic with the associated percentage of the AADT. Most critical (in urban traffic) is the 30th highest hour called the design hourly volume (DHV). The DHV is used for determining the design and structure of new roads or to improve existing roads in urban areas. The historical data section of each summary lists all the AADT's on record for each station's specific location.

Traffic patterns change for many reasons; population changes, shifts in the center of industries, changes in retail businesses, and construction during summer peak months, which may cause drivers to choose other routes. Increases in both peak and winter traffic indicate changes in resident usage, while increases in peak summer traffic only more likely indicate increased tourism or summer workers.

Other information that may help in determining the direction of traffic:

Traffic Direction Codes:

North Bound =1	South Bound = 5	North / South Bound = 9
East Bound =3	West Bound = 7	East / West Bound = 0

2011 PERMANENT RECORDER INDEX

LOCATION	STATE ROUTE NUMBER	PAGE NUMBER
MAJOR HIGHWAYS		
Alaska Highway		
Gardiner Creek Maintenance Camp	180000	III-1
Alaska Highway AVC MP 1310	180000	III-5
Elliott Highway		
Elliott Highway North of Fox	153000	III-9
Glenn Highway		
Glenn Highway at Nelchina Maintenance Station	135000	III-13
Parks Highway		
Parks Highway at Nenana	170000	III-17
Parks Highway at Ester	170000	III-21
Parks Highway at Chena Bridge	170000	III-25
Parks Highway at Lathrop	170000	III-29
Richardson Highway		
Richardson Highway at Valdez	190000	III-33
Richardson Highway at Ernestine Maint Station	190000	III-37
Richardson Highway at Gulkana Airfield	190000	III-41
Richardson Highway at Trims Maint Station	190000	III-45
Richardson Highway at Moose Creek	190000	III-49
Richardson Highway at 3 Mile	190000	III-53
Tok Cutoff Highway		
Tok Cutoff at Tok Junction MP 119	230000	III-57

LOCAL ROADS

Fairbanks Area

Airport Way between Steese Expressway and Noble St	175700	III-61
Airport Way between Lathrop St and Wilbur St	175700	III-65
Airport Way between Washington and University Ave	175700	III-69
Badger Loop Road West End	188800	III-73
Badger Loop Road East End	188800	III-77
College Road at Bentley Mall	150100	III-81
College Road East of Hayes St	150100	III-85
Cushman St at Chena Bridge	176300	III-89
Farmers Loop Road West of Steese Expressway	150200	III-93
Johansen Expressway East of University Ave	177200	III-97
Nordale Road at Chena Bridge	188813	III-101
Peger Road at Chena Bridge	176120	III-105
Steese Expressway at Chena Bridge	152000	III-109
Steese Highway AVC	152000	III-113
Steese Highway North of Fox	152000	III-117
University Avenue at Chena Bridge	175900	III-121

Historic Screenlines - 1974-2011
Annual Average Daily Traffic

	Parks Highway, Chena Bridge	Cushman St, Chena Bridge	Peger Road, Chena Bridge	Steese Expy, Chena Bridge	University Ave, Chena Bridge	Wendell St, Chena Bridge	1974-2011 ADT Totals
1974	*	14,334	3,280	*	9,910	14,026	**41,550**
1975	*	16,491	5,095	*	12,480	17,208	**51,274**
1976	*	16,757	5,199	*	12,805	17,734	**52,495**
1977	4,089	15,463	4,968	10,945	10,825	14,770	**61,060**
1978	4,725	13,690	4,163	11,873	11,235	8,562	**54,248**
1979	4,694	12,615	4,236	11,673	10,112	8,273	**51,603**
1980	4,847	12,485	4,251	12,048	10,277	8,921	**52,829**
1981	5,627	12,963	5,458	13,830	11,664	10,465	**60,007**
1982	6,004	15,365	5,662	15,950	13,077	8,877	**64,935**
1983	7,119	15,665	6,761	18,335	14,589	12,161	**74,630**
1984	7,944	17,670	6,593	20,497	16,298	12,310	**81,312**
1985	8,866	17,850	7,084	20,732	16,910	11,989	**83,431**
1986	9,332	16,893	7,062	21,652	17,060	9,813	**81,812**
1987	8,618	14,871	7,088	22,178	17,676	10,054	**80,485**
1988	8,912	15,020	6,869	21,221	17,105	10,130	**79,257**
1989	9,073	14,788	7,430	20,270	16,993	9,674	**78,228**
1990	10,019	14,704	8,788	22,069	18,010	9,739	**83,329**
1991	10,142	12,496	10,029	23,767	17,964	10,057	**84,455**
1992	11,207	12,713	11,066	20,108	18,375	9,231	**82,700**
1993	11,582	13,641	11,360	20,493	18,686	9,165	**84,927**
1994	10,601	14,754	12,083	20,626	18,291	9,180	**85,535**
1995	10,601	14,829	12,814	20,838	18,417	9,146	**86,645**
1996	9,618	14,853	13,065	20,460	18,616	8,962	**85,574**
1997	10,879	14,654	13,605	20,554	18,760	8,922	**87,374**
1998	12,194	14,722	14,107	21,588	18,340	9,164	**90,115**
1999	12,687	14,340	13,933	21,489	17,927	8,322	**88,698**
2000	12,938	14,676	13,827	21,950	18,064	8,027	**89,482**
2001	13,426	15,311	14,426	22,474	18,715	8,027	**92,379**
2002	13,869	15,052	14,605	23,859	19,062	8,792	**95,239**
2003	14,252	15,251	14,533	24,650	19,143	9,265	**97,094**
2004	14,745	15,335	14,948	27,222	18,941	9,367	**100,558**
2005	14,878	14,092	15,228	26,863	18,209	9,363	**98,633**
2006	14,773	**COUNTER OUT**	15,115	26,059	17,655	8,987	**82,589**
2007	15,372	14,753	15,371	27,436	18,001	8,928	**99,861**
2008	14,794	14,758	15,419	24,235	17,551	9,352	**96,109**
2009	15,268	13,588	14,874	25,779	17,837	8,981	**96,327**
2010	15,808	13,306	14,973	27,306	18,336	9,012	**98,741**
2011	15,964	14,044	14,905	27,024	18,000	**COUNTER OUT**	**89,937**

'*Screenline Counter did not exist prior to 1974

GARDINER CREEK MAINTENANCE CAMP

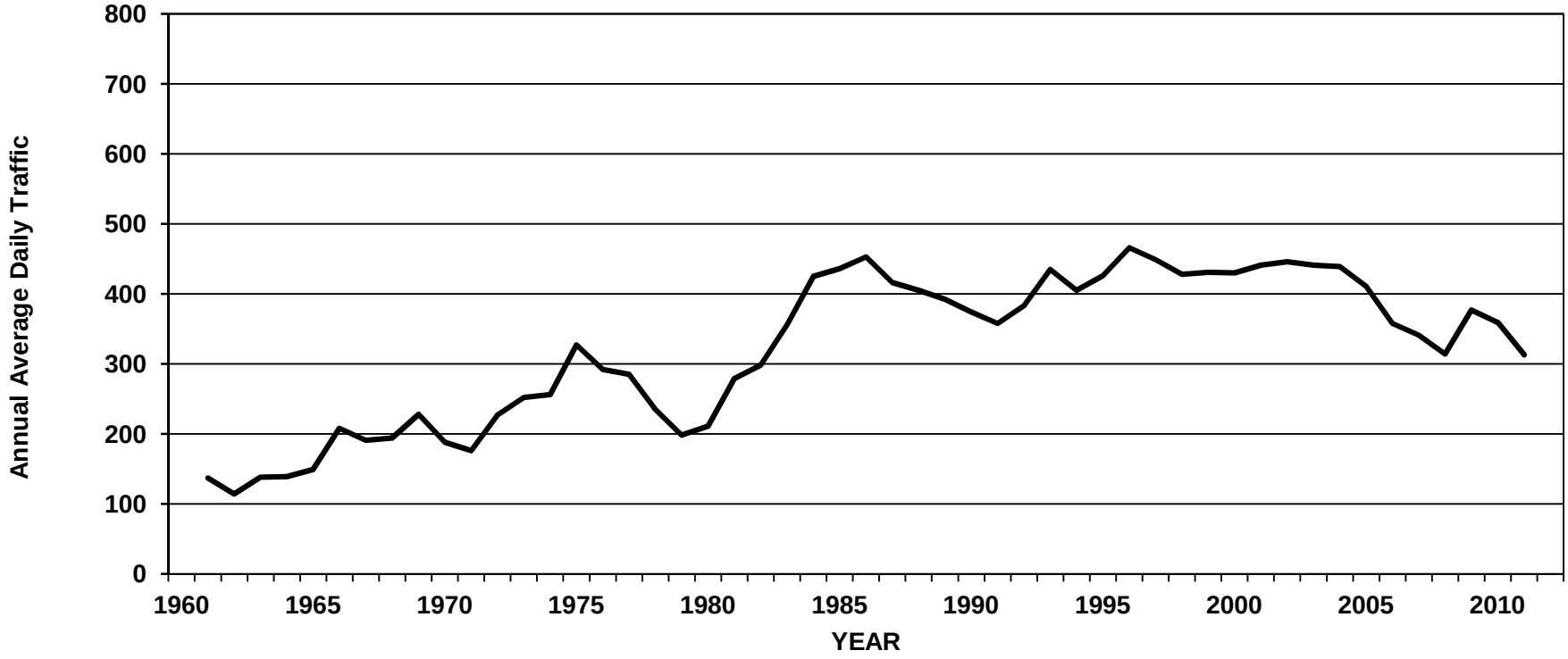

ALASKA DEPARTMENT OF TRANSPORTATION AND PUBLIC FACILITIES
FIXED RECORDER REPORT 2011

SITE 10100062 **ROUTE** 180000 **MP** 33.616

ALASKA HIGHWAY AT GARDINER CREEK MAINTENANCE STATION (COMBINED)

MONTH	MADT	%	6-10	(10-6)	MON	TUE	WED	THU	FRI	WKDY	SAT	SUN
JAN	148	47.3	89.2	10.8	103.4	101.4	98	107.4	104.1	102.9	89.9	97.4
FEB	150	47.9	88.7	11.3	110	108.7	97.8	98.2	94.3	101.8	87.8	103
MAR	192	61.3	89.5	10.5	104.8	109	94.8	107.9	98.4	103	87.8	98.3
APR	250	79.9	90	10	104	97.3	94.8	116.4	101.5	102.8	93.5	92.3
MAY	405	129.4	89.9	10.1	103	96.8	96.9	103.8	100.2	100.1	99.1	99.8
JUN	521	166.5	91.1	8.9	101.7	102.9	102.1	109.2	93.3	101.8	91.8	97.9
JUL	582	185.9	91.7	8.3	96	94.8	106.5	111.2	101.8	102.1	96	93.7
AUG	529	169	92.2	7.8	105.2	100.6	94.5	106.4	98.4	101	99.1	94.7
SEP	407	130	92.6	7.4	97.1	103.6	94.5	107	95.2	99.5	100.1	102.2
OCT	237	75.7	90.6	9.4	104.4	101.1	98	100.8	91.4	99.1	103	101
NOV	173	55.3	89.9	10.1	100.2	109	91.3	116.6	93.9	102.2	93.9	94
DEC	159	50.8	87.9	12.1	93.1	108	100.2	115	105.7	104.4	92.3	86.9
ANN	313		90.3	9.7	101.9	102.8	97.5	108.3	98.2	101.7	94.5	96.8

HISTORICAL DATA

2011	313
2010	359
2009	377
2008	314
2007	341
2006	358
2005	411
2004	439
2003	441
2002	446
2001	441
2000	430
1999	431
1998	428
1997	449
1996	466
1995	426
1994	405
1993	435
1992	383
1991	358
1990	374
1989	392
1988	405
1987	416

HIGHEST DAYS

1ST	2ND	3RD	4TH	5TH	6TH	7TH	8TH	9TH	10TH	AVG
677	661	658	629	627	624	623	623	609	609	634
14-Jul	7-Jul	8-Aug	30-Jun	6-Jul	13-Jul	11-Aug	18-Jul	1-Jul	20-Jul	
216.3	211.2	210.2	201	200.3	199.4	199	199	194.6	194.6	202.6

HIGHEST HOURS

1ST	2ND	3RD	4TH	5TH	6TH	7TH	8TH	9TH	10TH	20TH	30TH	40TH	50TH	AVG
71	67	66	65	64	64	63	63	62	62	58	56	54	53	65
11	15	16	17	15	16	15	15	17	11	13	16	10	15	
6-Aug	1-Jul	7-Jul	22-Jul	11-Aug	14-Jul	17-Jul	14-Jul	3-Aug	14-Jul	11-Jul	6-Jul	9-Aug	18-Jun	
22.7	21.4	21.1	20.8	20.4	20.4	20.1	20.1	19.8	19.8	18.5	17.9	17.3	16.9	20.8

PERCENT BY HOUR

100	200	300	400	500	600	700	800	900	1000	1100	1200
1.2	0.9	0.7	0.7	0.6	0.9	2.1	3.1	4.6	6.4	6.9	6.8

1300	1400	1500	1600	1700	1800	1900	2000	2100	2200	2300	2400
7	7.5	7.7	7.8	7.3	6.9	5.3	4.6	3.8	3	2.5	1.8

ALASKA DEPARTMENT OF TRANSPORTATION AND PUBLIC FACILITIES
FIXED RECORDER REPORT 2011

SITE 10100062 **ROUTE** 180000 **MP** 33.616

ALASKA HIGHWAY AT GARDINER CREEK MAINTENANCE STATION (EB)

MONTH	MADT	%	6-10	(10-6)	MON	TUE	WED	THU	FRI	WKDY	SAT	SUN
JAN	93	55.7	87.3	12.7	97.2	90.6	93	106.5	107.3	98.9	101.9	103.4
FEB	90	53.9	85.1	14.9	113.3	95	93.6	95.6	94.7	98.4	92.5	112.5
MAR	105	62.9	85.5	14.5	102.6	98.7	92	107	101.2	100.3	94.8	103.2
APR	117	70.1	85.6	14.4	115.6	85.5	97.2	106.4	99	100.7	97.9	100.4
MAY	179	107.2	86.9	13.1	103.4	92.6	94.7	95.7	98	96.9	104.3	109.6
JUN	230	137.7	88.7	11.3	98.5	98.2	106.9	109.2	91.7	100.9	94.6	101.6
JUL	295	176.6	90.3	9.7	93.9	90.6	107.3	113.2	103.8	101.8	97.5	94
AUG	301	180.2	91.2	8.8	108.1	98.6	95.4	98.8	100.6	100.3	99.1	99
SEP	252	150.9	92.1	7.9	94	98.8	95.4	105.6	98.1	98.4	103.5	103.4
OCT	144	86.2	89.7	10.3	99.2	97.6	96.5	99	88.5	96.2	111.5	106.3
NOV	102	61.1	87.5	12.5	94.4	100.2	87.6	116.9	96.1	99	99	107.2
DEC	100	59.9	84.3	15.7	94.3	104.3	98.8	116.8	107	104.2	93	89.8
ANN	167		87.9	12.2	101.2	95.9	96.5	105.9	98.8	99.7	99.1	102.5

HISTORICAL DATA

2011	167
2010	200
2009	212
2008	174
2007	189
2006	195
2005	224
2004	239
2003	246
2002	247
2001	246
2000	242
1999	216
1998	249
1997	225
1996	222
1995	206
1994	190
1993	238
1992	208
1991	197
1990	203
1989	208
1988	210
1987	171

HIGHEST DAYS

1ST	2ND	3RD	4TH	5TH	6TH	7TH	8TH	9TH	10TH	AVG
347	346	345	343	336	336	335	333	332	329	338
8-Aug	14-Jul	7-Jul	3-Aug	15-Aug	22-Aug	20-Jul	11-Aug	12-Aug	18-Jul	
207.8	207.2	206.6	205.4	201.2	201.2	200.6	199.4	198.8	197	202.4

HIGHEST HOURS

1ST	2ND	3RD	4TH	5TH	6TH	7TH	8TH	9TH	10TH	20TH	30TH	40TH	50TH	AVG
43	41	39	38	38	37	37	36	36	36	34	33	31	31	38
11	10	10	10	16	10	11	10	10	17	11	10	10	11	
6-Aug	18-Jul	8-Aug	26-Aug	14-Aug	13-Aug	21-Jul	21-Jul	17-Aug	3-Aug	9-Jul	4-Aug	17-Jul	25-May	
25.7	24.6	23.4	22.8	22.8	22.2	22.2	21.6	21.6	21.6	20.4	19.8	18.6	18.6	22.8

PERCENT BY HOUR

100	200	300	400	500	600	700	800	900	1000	1100	1200
1.6	1.2	0.9	0.9	0.7	1	2.9	3.1	4.9	7.2	7.2	6.8

1300	1400	1500	1600	1700	1800	1900	2000	2100	2200	2300	2400
6.6	6.7	6.6	7.2	6.9	6.2	4.9	4.5	3.7	3.3	2.8	2.1

ALASKA DEPARTMENT OF TRANSPORTATION AND PUBLIC FACILITIES
FIXED RECORDER REPORT 2011

SITE 10100062 **ROUTE** 180000 **MP** 33.616

ALASKA HIGHWAY AT GARDINER CREEK MAINTENANCE STATION (WB)

MONTH	MADT	%	6-10	(10-6)	MON	TUE	WED	THU	FRI	WKDY	SAT	SUN
JAN	55	37.9	92.4	7.6	113.8	119.5	106.4	109.1	98.6	109.5	69.5	87.3
FEB	60	41.4	93.9	6.1	105	129.2	104.2	102.1	93.8	106.9	80.8	88.8
MAR	88	60.7	94.2	5.8	106.3	120	97	107.7	94	105	78.4	91.3
APR	132	91	93.8	6.2	94.5	108.5	93.4	126.1	104.5	105.4	90.3	85.8
MAY	226	155.9	92.2	7.8	102.7	100.2	98.7	110.3	101.9	102.8	94.9	91.9
JUN	290	200	92.9	7.1	104.6	107	98.7	109.6	94.9	103	89.9	95.3
JUL	287	197.9	93.2	6.8	98.3	99.2	105.7	109.1	99.7	102.4	94.4	93.4
AUG	228	157.2	93.6	6.4	101.5	103.2	93.2	116.3	95.6	102	99.2	89
SEP	155	106.9	93.5	6.5	101.9	111.3	93.1	109.3	90.5	101.2	94.5	100.3
OCT	94	64.8	92	8	111.3	105.3	99.2	102.7	94.7	102.6	88.7	91.9
NOV	71	49	93.4	6.6	108.5	121.5	96.6	116.2	90.8	106.7	86.6	75.1
DEC	59	40.7	94.2	5.8	91.1	114.4	102.5	111.9	103.4	104.7	91.2	82.2
ANN	145		93.3	6.7	103.3	111.6	99.1	110.9	96.9	104.4	88.2	89.4

HISTORICAL DATA

2011	145
2010	159
2009	165
2008	140
2007	152
2006	163
2005	188
2004	200
2003	195
2002	199
2001	196
2000	188
1999	169
1998	179
1997	224
1996	244
1995	221
1994	214
1993	197
1992	175
1991	161
1990	171
1989	183
1988	196
1987	103

HIGHEST DAYS

1ST	2ND	3RD	4TH	5TH	6TH	7TH	8TH	9TH	10TH	AVG
341	338	337	332	331	331	319	318	317	316	328
7-Jun	6-Jul	23-Jun	28-Jun	14-Jul	30-Jun	17-Jun	22-Jun	26-Jun	7-Jul	
235.2	233.1	232.4	229	228.3	228.3	220	219.3	218.6	217.9	226.2

HIGHEST HOURS

1ST	2ND	3RD	4TH	5TH	6TH	7TH	8TH	9TH	10TH	20TH	30TH	40TH	50TH	AVG
47	43	42	42	40	40	39	38	38	37	34	33	32	31	41
14	15	16	14	15	15	16	15	17	17	16	15	16	17	
25-May	20-Jul	7-Jul	17-Jul	1-Jul	30-Jun	22-Jun	9-Jul	5-May	7-Jun	6-Jul	15-Jul	23-Jun	27-May	
32.4	29.7	29	29	27.6	27.6	26.9	26.2	26.2	25.5	23.4	22.8	22.1	21.4	28.3

PERCENT BY HOUR

100	200	300	400	500	600	700	800	900	1000	1100	1200
0.8	0.6	0.4	0.5	0.5	0.7	1.2	3.1	4.3	5.6	6.5	6.9

1300	1400	1500	1600	1700	1800	1900	2000	2100	2200	2300	2400
7.5	8.5	8.9	8.4	7.8	7.7	5.6	4.7	3.9	2.7	2.1	1.3

ALASKA HIGHWAY AVC MP 1310

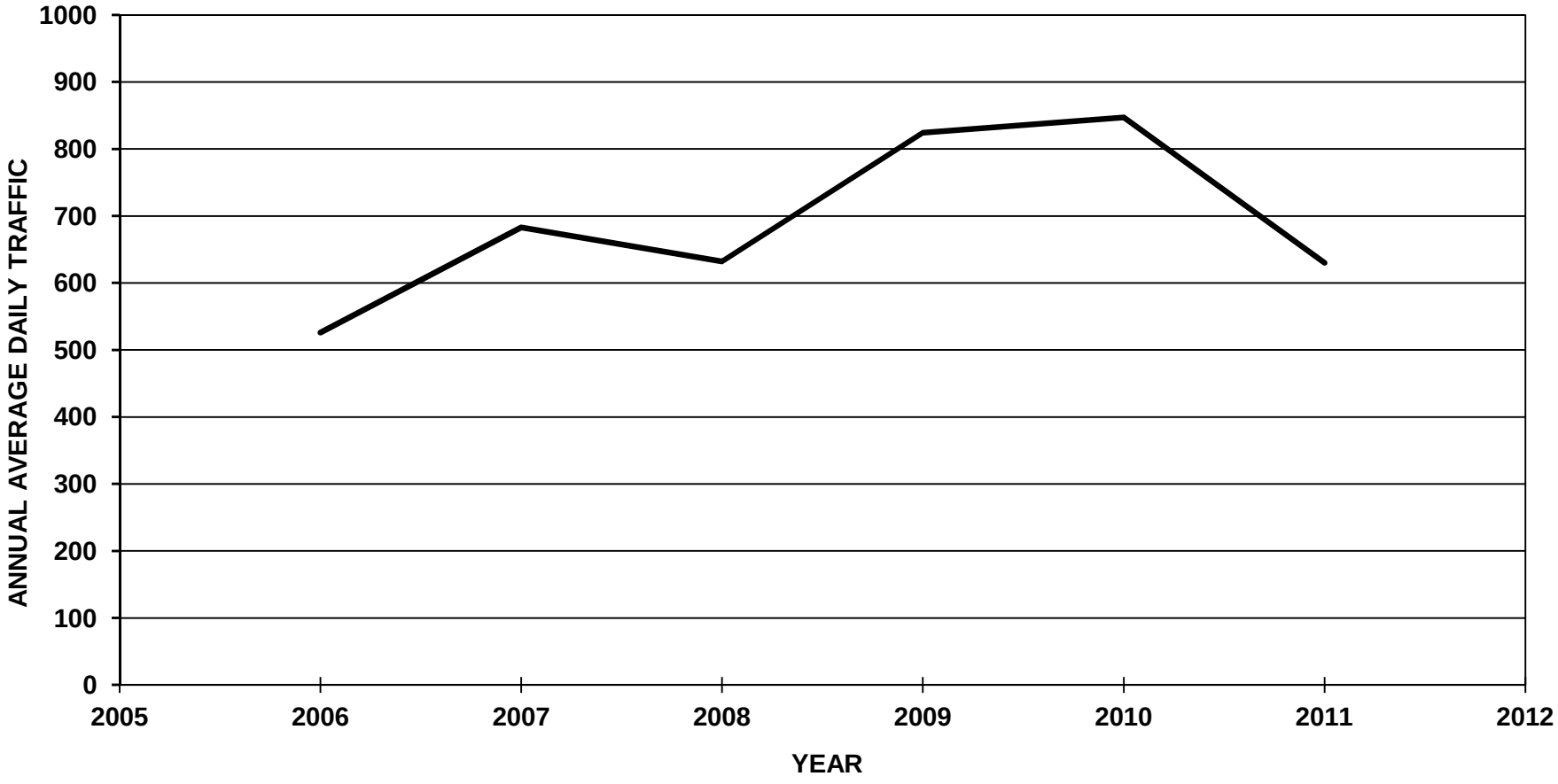

ALASKA DEPARTMENT OF TRANSPORTATION AND PUBLIC FACILITIES
FIXED RECORDER REPORT 2011

SITE 10100100 **ROUTE** 180000 **MP** 86.09

ALASKA HIGHWAY MP1310 (COMBINED)

MONTH	MADT	%	6-10	(10-6)	MON	TUE	WED	THU	FRI	WKDY	SAT	SUN
JAN	327	51.9	91.6	8.4	99.6	105.4	97.9	107.1	117.4	105.5	92.7	80.7
FEB	349	55.4	91.8	8.2	103.3	111.2	97.9	107.4	105.3	105	87.7	86.5
MAR	428	67.9	92	8	97	107	107.9	102.9	95.9	102.1	94.2	95.2
APR	496	78.7	89	11	98.6	95.1	100.4	108.9	109.9	102.6	96.6	90.3
MAY	791	125.6	90.1	9.9	98.7	99.1	99.9	102.5	110.1	102.1	97.7	92.5
JUN	1128	179	91.1	8.9	99.5	105.8	100	110.2	98.4	102.8	94.5	91.3
JUL	1144	181.6	93.3	6.7	103.2	101	99.7	107.6	96.5	101.6	99.7	92.3
AUG	1031	163.7	92.8	7.2	103.9	98.7	100.1	104.9	102.1	101.9	97.9	92.5
SEP	806	127.9	93.5	6.5	96.9	98.6	96.5	103	106	100.2	103.3	95.4
OCT	442	70.2	91.6	8.4	102.4	103.3	98.7	104.3	98.6	101.5	105.8	86.5
NOV	316	50.2	90.4	9.6	95.8	104.7	103.7	106.6	108.8	103.9	91.4	88.6
DEC	296	47	89.1	10.9	93	100.5	103.1	104.4	115.9	103.4	101.1	81.8
ANN	630		91.4	8.6	99.3	102.5	100.5	105.8	105.4	102.7	96.9	89.5

HISTORICAL DATA

2011	630
2010	847
2009	824
2008	632
2007	683
2006	526

HIGHEST DAYS

1ST	2ND	3RD	4TH	5TH	6TH	7TH	8TH	9TH	10TH	AVG
1484	1456	1349	1346	1340	1336	1319	1283	1278	1248	1344
30-Jun	11-Jul	7-Jul	14-Jul	9-Jul	27-Jun	28-Jun	12-Jul	23-Jun	10-Jul	
235.6	231.1	214.1	213.7	212.7	212.1	209.4	203.7	202.9	198.1	213.3

HIGHEST HOURS

1ST	2ND	3RD	4TH	5TH	6TH	7TH	8TH	9TH	10TH	20TH	30TH	40TH	50TH	AVG
150	131	130	127	124	121	119	119	118	118	110	108	106	103	126
16	14	14	15	12	18	16	17	17	17	17	16	16	17	
9-Jul	26-Mar	27-Mar	11-Jul	7-Jul	11-Jul	14-Jul	27-Jun	27-Aug	11-Jul	15-Jul	20-Jul	14-Jun	9-Jul	
23.8	20.8	20.6	20.2	19.7	19.2	18.9	18.9	18.7	18.7	17.5	17.1	16.8	16.3	20

PERCENT BY HOUR

100	200	300	400	500	600	700	800	900	1000	1100	1200
1.2	0.8	0.6	0.5	0.6	0.8	2.2	4.5	5.2	5.8	5.9	6.6

1300	1400	1500	1600	1700	1800	1900	2000	2100	2200	2300	2400
7	7.4	7.6	8	7.9	6.9	5.5	4.6	3.8	2.9	2.2	1.7

ALASKA DEPARTMENT OF TRANSPORTATION AND PUBLIC FACILITIES
FIXED RECORDER REPORT 2011

SITE 10100100 **ROUTE** 180000 **MP** 86.09

ALASKA HIGHWAY MP1310 (EB)

MONTH	MADT	%	6-10	(10-6)	MON	TUE	WED	THU	FRI	WKDY	SAT	SUN
JAN	163	53.1	92.4	7.6	95.7	100.9	96.8	107.4	118.6	103.9	100.1	79.9
FEB	169	55	91.8	8.2	104.4	106.1	97.3	104.7	102.2	102.9	91.9	94.2
MAR	209	68.1	92.4	7.6	98.3	101.2	106.5	99.1	96.1	100.2	97.4	99.2
APR	214	69.7	90	10	104.1	88.2	95.9	103.4	113.1	100.9	99.5	95.6
MAY	343	111.7	90	10	97.4	96	97.9	99.9	112.6	100.8	100.6	95.5
JUN	485	158	90.8	9.2	101	101.8	101.6	110.6	100.9	103.2	96.4	88.5
JUL	571	186	93.4	6.6	101	98.4	100.6	106.3	97.9	100.8	104.1	91.7
AUG	549	178.8	93.1	6.9	106.2	97.2	99.5	100.2	103.3	101.3	100.2	93.9
SEP	441	143.6	93.6	6.4	94.2	97.2	98.9	103	108.5	100.4	105.3	93.4
OCT	237	77.2	91.7	8.3	101.3	100.2	97.9	100.7	93.5	98.7	113.6	92.4
NOV	160	52.1	91.4	8.6	92.3	94.6	102.8	105.8	110.6	101.2	100.3	95
DEC	147	47.9	89.7	10.3	94.6	97.3	103.6	105.2	112.5	102.6	106.8	79.9
ANN	307		91.7	8.3	99.2	98.3	99.9	103.9	105.8	101.4	101.4	91.6

HISTORICAL DATA

2011	307
2010	385
2009	381
2008	301
2007	328
2006	253

HIGHEST DAYS

1ST	2ND	3RD	4TH	5TH	6TH	7TH	8TH	9TH	10TH	AVG
746	678	670	656	653	646	639	636	635	621	658
11-Jul	1-Aug	30-Jun	14-Jul	9-Jul	7-Jul	15-Jul	27-Aug	2-Jul	12-Aug	
243	220.8	218.2	213.7	212.7	210.4	208.1	207.2	206.8	202.3	214.3

HIGHEST HOURS

1ST	2ND	3RD	4TH	5TH	6TH	7TH	8TH	9TH	10TH	20TH	30TH	40TH	50TH	AVG
73	73	73	70	65	64	63	63	62	62	59	57	55	53	67
10	16	10	14	14	9	9	9	10	10	9	9	10	15	
2-Sep	27-Aug	2-Jul	26-Mar	27-Mar	1-Aug	12-Jul	23-Jun	13-Jul	12-Jul	13-Aug	30-Jun	30-Jun	3-Jul	
23.8	23.8	23.8	22.8	21.2	20.8	20.5	20.5	20.2	20.2	19.2	18.6	17.9	17.3	21.8

PERCENT BY HOUR

100	200	300	400	500	600	700	800	900	1000	1100	1200
0.9	0.7	0.6	0.5	0.7	0.9	2.8	5.9	6.7	7	6.4	6.4

1300	1400	1500	1600	1700	1800	1900	2000	2100	2200	2300	2400
7	7.1	7	7.1	7	6.2	4.8	4.3	3.5	2.7	2.1	1.6

ALASKA DEPARTMENT OF TRANSPORTATION AND PUBLIC FACILITIES
FIXED RECORDER REPORT 2011

SITE 10100100 **ROUTE** 180000 **MP** 86.09

ALASKA HIGHWAY MP1310 (WB)

MONTH	MADT	%	6-10	(10-6)	MON	TUE	WED	THU	FRI	WKDY	SAT	SUN
JAN	165	51.2	90.8	9.2	102.8	109.1	98.5	106.2	115.6	106.4	84.8	81
FEB	180	55.9	91.8	8.2	102.2	116	98.5	109.9	108.2	107	83.8	79.2
MAR	220	68.3	91.7	8.3	95.3	111.9	108.7	106.1	95.2	103.4	90.8	91.1
APR	282	87.6	88.3	11.7	94.5	100.4	103.7	113	107.5	103.8	94.4	86.3
MAY	448	139.1	90.1	9.9	99.6	101.4	101.4	104.5	108.2	103	95.4	90.2
JUN	642	199.4	91.3	8.7	98.6	109	98.9	110.2	96.7	102.7	93.3	93.6
JUL	573	178	93.2	6.8	105.3	103.5	98.8	108.8	95.1	102.3	95.4	92.8
AUG	482	149.7	92.6	7.4	101.2	100.3	100.8	110.2	100.7	102.6	95.2	90.9
SEP	364	113	93.4	6.6	100.4	100.5	93.9	103.1	103.2	100.2	101.1	98.1
OCT	205	63.7	91.6	8.4	103.7	106.8	99.6	108.4	104.6	104.6	96.9	79.6
NOV	156	48.4	89.4	10.6	99.4	115.1	104.7	107.5	106.9	106.7	82.2	82.1
DEC	149	46.3	88.4	11.6	91.4	103.7	102.7	103.6	119.2	104.1	95.4	83.6
ANN	322		91.1	9	99.5	106.5	100.9	107.6	105.1	103.9	92.4	87.4

HISTORICAL DATA

2011	322
2010	462
2009	443
2008	331
2007	355
2006	273

HIGHEST DAYS

1ST	2ND	3RD	4TH	5TH	6TH	7TH	8TH	9TH	10TH	AVG
814	805	744	711	710	709	704	703	690	687	728
30-Jun	28-Jun	27-Jun	14-Jun	11-Jul	16-Jun	23-Jun	7-Jul	14-Jul	9-Jul	
252.8	250	231.1	220.8	220.5	220.2	218.6	218.3	214.3	213.4	226.1

HIGHEST HOURS

1ST	2ND	3RD	4TH	5TH	6TH	7TH	8TH	9TH	10TH	20TH	30TH	40TH	50TH	AVG
88	79	76	75	75	73	73	72	72	72	67	65	63	61	76
16	18	18	15	18	17	14	14	16	17	18	16	14	16	
9-Jul	14-Jun	6-Jul	12-Jun	7-Jun	27-Jun	12-Jun	30-Jun	19-Jul	7-Jul	17-Jun	21-Jun	14-Jul	31-May	
27.3	24.5	23.6	23.3	23.3	22.7	22.7	22.4	22.4	22.4	20.8	20.2	19.6	18.9	23.6

PERCENT BY HOUR

100	200	300	400	500	600	700	800	900	1000	1100	1200
1.4	0.8	0.6	0.5	0.6	0.7	1.6	3.2	3.8	4.6	5.4	6.7

1300	1400	1500	1600	1700	1800	1900	2000	2100	2200	2300	2400
7	7.6	8.2	8.9	8.8	7.5	6.1	5	4	3.1	2.2	1.7

ELLIOTT HIGHWAY NORTH OF FOX

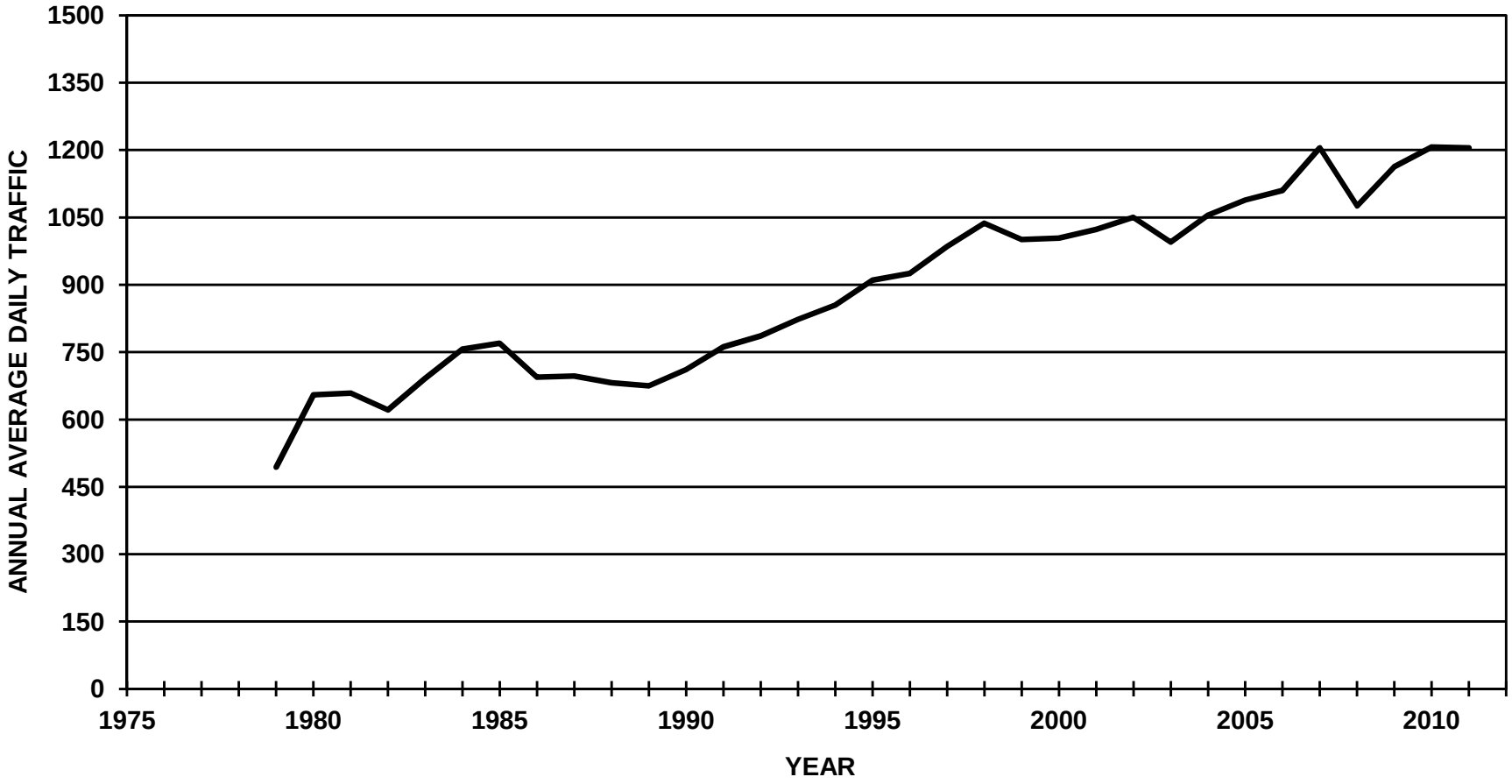

ALASKA DEPARTMENT OF TRANSPORTATION AND PUBLIC FACILITIES
FIXED RECORDER REPORT 2011

SITE 10300065 **ROUTE** 153000 **MP** 0.106

ELLIOTT HIGHWAY NORTH OF FOX (COMBINED)

MONTH	MADT	%	6-10	(10-6)	MON	TUE	WED	THU	FRI	WKDY	SAT	SUN
JAN	802	66.6	90.2	9.8	94.5	101.7	102.5	100.2	109.9	101.8	99.7	91.8
FEB	809	67.1	89.7	10.3	93.7	105.1	110.1	101.5	103.4	102.8	99.2	86.8
MAR	986	81.8	89.1	10.9	93	97.3	98.6	100.5	106.7	99.2	101.4	102.7
APR	990	82.2	90.5	9.5	93.1	95.7	97.3	97.1	106.8	98	108.5	101.3
MAY	1301	108	90.8	9.2	93.1	92.8	91.5	94.9	108.8	96.2	114	104.9
JUN	1737	144.1	90.1	9.9	96.6	96.4	95.1	94.8	106.8	97.9	108	102.3
JUL	1810	150.2	90.6	9.4	96.4	97.5	97.6	97.8	107.3	99.3	101	102.3
AUG	1778	147.6	91.2	8.8	95.4	96.6	98.5	101.8	104.9	99.4	105.4	97.4
SEP	1646	136.6	91.4	8.6	99.4	95.1	91.8	94.1	103.5	96.8	108.7	107.2
OCT	1063	88.2	89.7	10.3	93.8	101.6	95.4	97.4	104.8	98.6	111.5	95.6
NOV	785	65.1	89.7	10.3	101.4	105.3	105.4	96	109.1	103.4	100.9	81.7
DEC	748	62.1	88.6	11.4	93.2	104	109.1	105.5	111.8	104.7	98	78.3
ANN	1205		90.1	9.9	95.3	99.1	99.4	98.5	107	99.8	104.7	96

HISTORICAL DATA

2011	1205
2010	1207
2009	1163
2008	1075
2007	1205
2006	1110
2005	1089
2004	1055
2003	995
2002	1050
2001	1023
2000	1004
1999	1001
1998	1037
1997	985
1996	925
1995	910
1994	855
1993	823
1992	786
1991	762
1990	711
1989	675
1988	682
1987	697

HIGHEST DAYS

1ST	2ND	3RD	4TH	5TH	6TH	7TH	8TH	9TH	10TH	AVG
2156	2110	2081	2023	2008	2000	1993	1989	1982	1981	2032
5-Sep	3-Sep	27-Aug	22-Jul	18-Jun	9-Jul	1-Jul	17-Jul	4-Sep	2-Jul	
178.9	175.1	172.7	167.9	166.6	166	165.4	165.1	164.5	164.4	168.6

HIGHEST HOURS

1ST	2ND	3RD	4TH	5TH	6TH	7TH	8TH	9TH	10TH	20TH	30TH	40TH	50TH	AVG
209	204	202	197	195	194	193	191	190	190	178	172	167	165	197
17	17	17	17	17	17	17	17	17	17	14	15	17	17	
10-Jul	18-Jun	23-Jul	29-Jul	3-Sep	3-Aug	17-Jul	25-Jun	17-Sep	19-Jun	5-Sep	5-Sep	24-Jul	24-Jun	
17.3	16.9	16.8	16.3	16.2	16.1	16	15.9	15.8	15.8	14.8	14.3	13.9	13.7	16.3

PERCENT BY HOUR

100	200	300	400	500	600	700	800	900	1000	1100	1200
1.3	0.8	0.6	0.6	0.8	1.6	3.6	4.7	4.8	5.2	5.4	6

1300	1400	1500	1600	1700	1800	1900	2000	2100	2200	2300	2400
6.4	6.3	6.5	6.8	8.2	7.8	6.2	5.1	4.2	3.3	2.4	1.6

ALASKA DEPARTMENT OF TRANSPORTATION AND PUBLIC FACILITIES
FIXED RECORDER REPORT 2011

SITE 10300065 **ROUTE** 153000 **MP** 0.106

ELLIOTT HIGHWAY NORTH OF FOX (NB)

MONTH	MADT	%	6-10	(10-6)	MON	TUE	WED	THU	FRI	WKDY	SAT	SUN
JAN	398	66.3	91.9	8.1	96.8	106.4	100.8	100.9	110.7	103.1	97.2	86.4
FEB	405	67.5	91.2	8.8	93.6	109.5	109	101.1	106.6	104	97	83
MAR	494	82.3	91.4	8.6	93.3	100	98.1	100.6	107.5	99.9	98.8	101.8
APR	490	81.7	92	8	95	97.4	96.5	96.9	109.1	99	109.7	96.1
MAY	650	108.3	92.8	7.2	90	94.2	91.2	98.3	113	97.3	115.5	97.4
JUN	869	144.8	91.4	8.6	98.8	96.8	94.5	95.7	108.7	98.9	107.9	97
JUL	901	150.2	92.1	7.9	95.1	98.9	97.2	98.4	110.1	99.9	102.7	97.6
AUG	888	148	92.5	7.5	97.2	98.6	98.6	101.7	105.9	100.4	105.3	92.1
SEP	810	135	92.7	7.3	95.9	95	91.6	95.4	108.9	97.4	111.8	101
OCT	525	87.5	91.1	8.9	94.8	103.4	95.2	98.9	105.9	99.6	111.4	90.1
NOV	391	65.2	90.8	9.2	102.2	107.9	103.5	96	110.5	104	100.5	79.8
DEC	373	62.2	90.5	9.5	95.4	107	109.2	105.1	111	105.5	95.6	76.9
ANN	600		91.7	8.3	95.7	101.3	98.8	99.1	109	100.8	104.5	91.6

HISTORICAL DATA

2011	600
2010	600
2009	576
2008	529
2007	592
2006	551
2005	541
2004	523
2003	493
2002	523
2001	515
2000	475
1999	497
1998	515
1997	490
1996	462
1995	446
1994	427

HIGHEST DAYS

1ST	2ND	3RD	4TH	5TH	6TH	7TH	8TH	9TH	10TH	AVG
1124	1076	1070	1044	1035	1027	1021	1020	1018	1009	1044
3-Sep	1-Jul	2-Sep	27-Aug	2-Jul	27-May	22-Jul	29-Jul	18-Jun	9-Jul	
187.3	179.3	178.3	174	172.5	171.2	170.2	170	169.7	168.2	174

HIGHEST HOURS

1ST	2ND	3RD	4TH	5TH	6TH	7TH	8TH	9TH	10TH	20TH	30TH	40TH	50TH	AVG
126	115	111	110	110	107	103	101	100	100	92	88	84	84	108
15	19	14	15	15	13	14	15	9	15	18	9	12	15	
17-Jul	16-Sep	9-Jul	4-Sep	10-Jul	2-Jul	23-Jul	24-Jul	2-Aug	23-Jul	4-Aug	8-Aug	9-Jul	28-Aug	
21	19.2	18.5	18.3	18.3	17.8	17.2	16.8	16.7	16.7	15.3	14.7	14	14	18

PERCENT BY HOUR

100	200	300	400	500	600	700	800	900	1000	1100	1200
0.9	0.6	0.4	0.5	0.9	1.3	2.4	4	5.7	5.9	5.7	5.8

1300	1400	1500	1600	1700	1800	1900	2000	2100	2200	2300	2400
6.4	6.7	7	6.6	7.6	8.1	7	5.5	4.2	3.2	2.2	1.4

ALASKA DEPARTMENT OF TRANSPORTATION AND PUBLIC FACILITIES
FIXED RECORDER REPORT 2011

SITE 10300065 **ROUTE** 153000 **MP** 0.106

ELLIOTT HIGHWAY NORTH OF FOX (SB)

MONTH	MADT	%	6-10	(10-6)	MON	TUE	WED	THU	FRI	WKDY	SAT	SUN
JAN	405	66.9	88.6	11.4	92	96.9	103.9	99.1	108.8	100.1	101.8	96.8
FEB	404	66.8	88.2	11.8	93.8	100.7	111.3	102	100.1	101.6	101.4	90.6
MAR	492	81.3	86.8	13.2	92.6	94.7	99.2	100.4	105.9	98.6	104	103.6
APR	499	82.5	89	11	91.3	94.1	98.2	97.4	104.8	97.2	107.7	106.5
MAY	651	107.6	88.8	11.2	96.1	91.4	91.9	91.5	104.6	95.1	112.6	112.4
JUN	869	143.6	88.8	11.2	94.3	95.9	95.5	93.7	104.8	96.8	107.9	107.4
JUL	908	150.1	89.2	10.8	97.7	96.3	98.1	97.4	104.7	98.8	99.3	107
AUG	891	147.3	89.9	10.1	93.5	94.6	98.3	101.8	103.9	98.4	105.4	102.5
SEP	836	138.2	90.1	9.9	102.9	95.2	91.9	92.8	98.3	96.2	105.7	113.2
OCT	538	88.9	88.4	11.6	92.9	99.8	95.6	96	103.7	97.6	111.6	101
NOV	394	65.1	88.5	11.5	100.6	102.7	107.4	95.9	107.7	102.9	101.2	83.7
DEC	375	62	86.6	13.4	90.9	101	108.9	105.8	112.7	103.9	100.4	79.7
ANN	605		88.6	11.4	94.9	96.9	100	97.8	105	98.9	104.9	100.4

HISTORICAL DATA

2011	605
2010	607
2009	587
2008	545
2007	613
2006	559
2005	549
2004	532
2003	502
2002	526
2001	507
2000	479
1999	504
1998	522
1997	495
1996	462
1995	465
1994	428

HIGHEST DAYS

1ST	2ND	3RD	4TH	5TH	6TH	7TH	8TH	9TH	10TH	AVG
1201	1044	1040	1037	1033	1016	1011	1002	1000	992	1038
5-Sep	4-Sep	10-Jul	27-Aug	17-Jul	19-Jun	18-Sep	22-Jul	28-Aug	8-Jul	
198.5	172.6	171.9	171.4	170.7	167.9	167.1	165.6	165.3	164	171.6

HIGHEST HOURS

1ST	2ND	3RD	4TH	5TH	6TH	7TH	8TH	9TH	10TH	20TH	30TH	40TH	50TH	AVG
141	140	136	136	132	131	128	127	127	124	114	108	102	98	132
17	17	17	17	17	17	17	17	18	17	17	17	17	17	
18-Jun	23-Jul	10-Jul	19-Jun	17-Jul	14-Jul	25-Jun	5-Sep	6-Aug	29-Jul	24-Jul	12-Jun	13-Aug	5-Jun	
23.3	23.1	22.5	22.5	21.8	21.7	21.2	21	21	20.5	18.8	17.9	16.9	16.2	21.8

PERCENT BY HOUR

100	200	300	400	500	600	700	800	900	1000	1100	1200
1.6	1.1	0.8	0.6	0.8	2	4.7	5.3	3.9	4.6	5.1	6.2

1300	1400	1500	1600	1700	1800	1900	2000	2100	2200	2300	2400
6.4	5.9	5.9	7	8.7	7.4	5.4	4.7	4.2	3.4	2.5	1.9

NELCHINA MAINTENANCE STATION

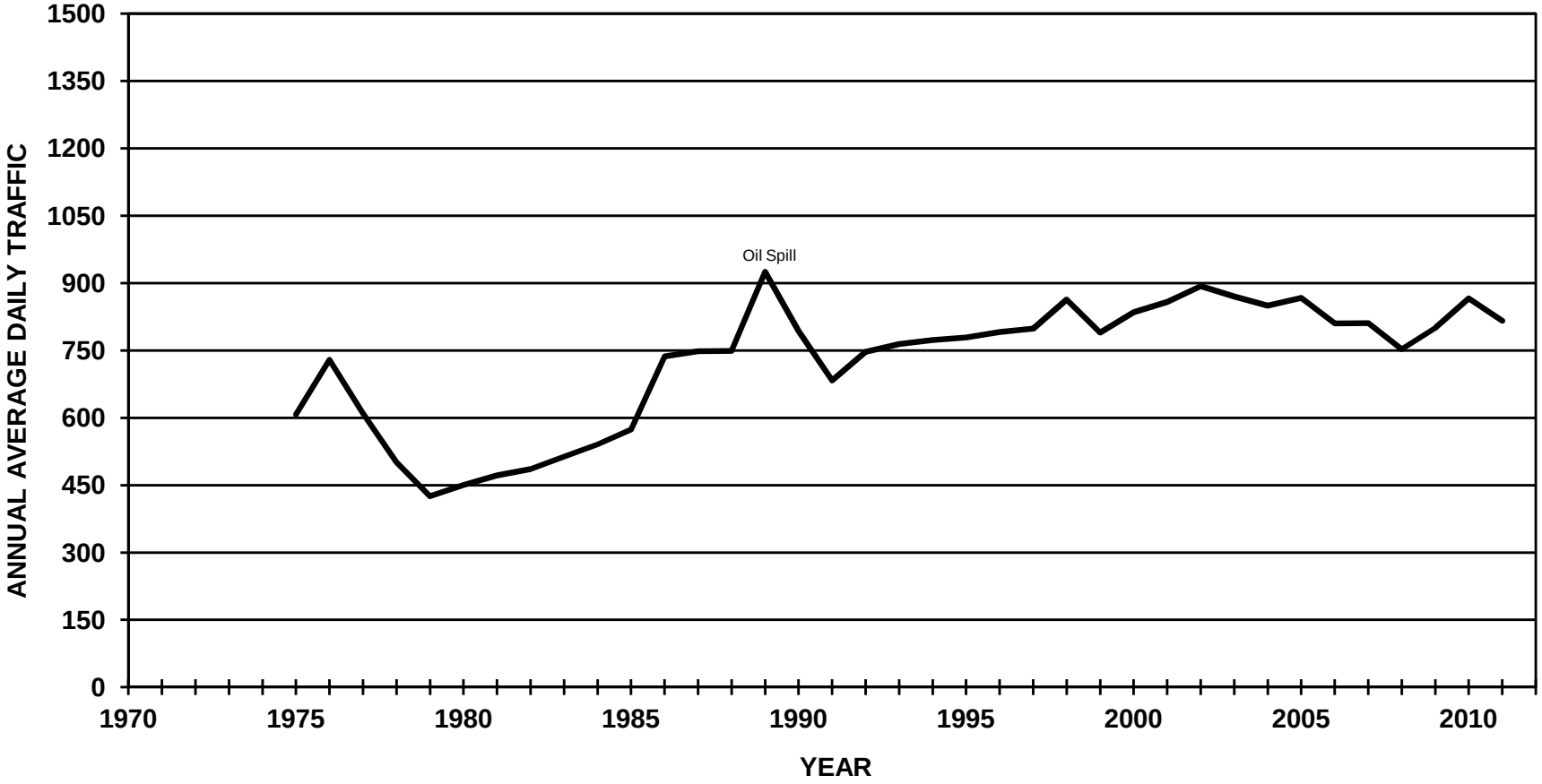

ALASKA DEPARTMENT OF TRANSPORTATION AND PUBLIC FACILITIES
FIXED RECORDER REPORT 2011

SITE 10400042 **ROUTE** 135000 **MP** 132.55

GLENN HIGHWAY AT NELCHINA MAINTENANCE STATION (COMBINED)

MONTH	MADT	%	6-10	(10-6)	MON	TUE	WED	THU	FRI	WKDY	SAT	SUN
JAN	390	47.8	91.8	8.2	93.5	87.1	95.4	99.5	114.9	98.1	98.9	109.9
FEB	425	52.1	91.2	8.8	95.9	83.8	94.1	93.3	118.1	97	99.8	114.6
MAR	554	67.9	92.6	7.4	92.6	86.8	88.1	92.5	122	96.4	102.8	115
APR	686	84.1	92	8	85.8	82.1	88.5	98.8	116.8	94.4	96.6	130.8
MAY	881	108	91.3	8.7	101.1	91.2	82.7	92.2	123.7	98.2	105	103.8
JUN	1317	161.4	90.3	9.7	92.3	88.2	88	98.8	116.2	96.7	101.9	114.2
JUL	1477	181	91.5	8.5	101.2	88.2	83.5	93.1	118.4	96.9	106.1	109.6
AUG	1402	171.8	92.1	7.9	94.3	85.8	89.1	95.3	117.6	96.4	99.4	118.3
SEP	1198	146.8	92.3	7.7	109.3	83.8	78.4	91.5	114.9	95.6	112.2	110
OCT	641	78.6	92.5	7.5	85.5	87.9	91.5	95.7	116.4	95.4	112.1	110.3
NOV	420	51.5	91.6	8.4	88.6	91.3	105.4	94.8	111.7	98.4	94.4	114.5
DEC	401	49.1	91.2	8.8	103.6	95.9	96.1	104	118.4	103.6	95.1	86.9
ANN	816		91.7	8.3	95.3	87.7	90.1	95.8	117.4	97.3	102	111.5

HISTORICAL DATA

2011	816
2010	866
2009	798
2008	753
2007	811
2006	810
2005	867
2004	850
2003	870
2002	893
2001	858
2000	835
1999	790
1998	863
1997	800
1996	791
1995	779
1994	773
1993	764
1992	747
1991	683
1990	793
1989	925
1988	749

HIGHEST DAYS

1ST	2ND	3RD	4TH	5TH	6TH	7TH	8TH	9TH	10TH	AVG
2325	2325	2080	2069	1905	1865	1839	1822	1810	1720	1976
5-Sep	1-Jul	2-Sep	4-Jul	9-Jul	3-Sep	10-Jul	14-Aug	12-Aug	2-Jul	
284.9	284.9	254.9	253.6	233.5	228.6	225.4	223.3	221.8	210.8	242.2

HIGHEST HOURS

1ST	2ND	3RD	4TH	5TH	6TH	7TH	8TH	9TH	10TH	20TH	30TH	40TH	50TH	AVG
260	258	243	228	222	217	216	216	215	210	181	173	160	157	229
16	13	15	14	13	14	17	14	15	17	12	18	14	17	
5-Sep	5-Sep	5-Sep	5-Sep	4-Jul	14-Aug	1-Jul	10-Apr	4-Jul	5-Sep	5-Sep	5-Sep	17-Jul	2-Sep	
31.9	31.6	29.8	27.9	27.2	26.6	26.5	26.5	26.3	25.7	22.2	21.2	19.6	19.2	28.1

PERCENT BY HOUR

100	200	300	400	500	600	700	800	900	1000	1100	1200
1.1	0.7	0.6	0.6	0.6	0.9	1.4	2.3	3.3	4.6	5.9	7.1

1300	1400	1500	1600	1700	1800	1900	2000	2100	2200	2300	2400
8	8.3	8.5	8.3	7.8	7.1	6.1	5.3	4.2	3.3	2.2	1.5

ALASKA DEPARTMENT OF TRANSPORTATION AND PUBLIC FACILITIES
FIXED RECORDER REPORT 2011

SITE 10400042 **ROUTE** 135000 **MP** 132.55

GLENN HIGHWAY AT NELCHINA MAINTENANCE STATION (NB)

MONTH	MADT	%	6-10	(10-6)	MON	TUE	WED	THU	FRI	WKDY	SAT	SUN
JAN	199	48.2	90.8	9.2	102.8	88.2	96.5	85.9	114.9	97.7	104	104.4
FEB	223	54	88.9	11.1	101.8	77.6	98	83.6	122.4	96.7	109	107.6
MAR	283	68.5	91.4	8.6	89	85.4	88.7	87	129.2	95.9	111.1	109.9
APR	332	80.4	90.1	9.9	88.3	85.1	98.1	100.6	130.3	100.5	105.8	92.1
MAY	435	105.3	89.9	10.1	94.4	85.6	80.6	90.7	139.5	98.2	114.8	94
JUN	646	156.4	89.2	10.8	94	84.6	90.1	100.4	133	100.4	106.7	91.3
JUL	746	180.6	90.7	9.3	89.8	84.5	87.1	94.1	137.5	98.6	115.2	91.2
AUG	730	176.8	91.4	8.6	96.9	87.2	91.8	95.4	128.8	100	101.6	97.9
SEP	618	149.6	91.2	8.8	96.2	83	79.9	95.8	129.6	96.9	122.7	92.4
OCT	332	80.4	90.9	9.1	88.7	86.4	93.5	89.5	113.3	94.3	120.1	107.6
NOV	213	51.6	90	10	94.7	86.5	100.8	84.9	109.6	95.3	101.4	121.1
DEC	200	48.4	89.8	10.2	107	94.9	92	95.9	119.1	101.8	102.3	87.4
ANN	413		90.4	9.6	95.3	85.8	91.4	92	125.6	98	109.6	99.7

HISTORICAL DATA

2011	413
2010	439
2009	398
2008	378
2007	409
2006	408
2005	433
2004	425
2003	436
2002	448
2001	430
2000	418
1999	394
1998	430
1997	393
1996	390
1995	387
1994	384
1993	380
1992	372
1991	417

HIGHEST DAYS

1ST	2ND	3RD	4TH	5TH	6TH	7TH	8TH	9TH	10TH	AVG
1537	1338	1148	1104	1054	1039	971	964	932	914	1100
1-Jul	2-Sep	3-Sep	2-Jul	12-Aug	9-Jul	5-Aug	27-May	8-Jul	22-Jul	
372.2	324	278	267.3	255.2	251.6	235.1	233.4	225.7	221.3	266.3

HIGHEST HOURS

1ST	2ND	3RD	4TH	5TH	6TH	7TH	8TH	9TH	10TH	20TH	30TH	40TH	50TH	AVG
147	140	140	122	119	118	118	117	114	114	102	90	85	82	125
10	19	17	12	16	9	18	16	20	19	15	12	20	15	
9-Jul	1-Jul	1-Jul	3-Sep	1-Jul	9-Jul	1-Jul	2-Sep	2-Sep	2-Sep	2-Jul	10-Aug	29-Jul	2-Sep	
35.6	33.9	33.9	29.5	28.8	28.6	28.6	28.3	27.6	27.6	24.7	21.8	20.6	19.9	30.3

PERCENT BY HOUR

100	200	300	400	500	600	700	800	900	1000	1100	1200
1.2	0.8	0.7	0.8	0.7	1	1.3	2.2	3.1	4.5	5.6	7

1300	1400	1500	1600	1700	1800	1900	2000	2100	2200	2300	2400
7.5	7.8	8.1	8.1	7.6	7.1	6.4	5.7	4.6	3.8	2.6	1.8

ALASKA DEPARTMENT OF TRANSPORTATION AND PUBLIC FACILITIES
FIXED RECORDER REPORT 2011

SITE 10400042 **ROUTE** 135000 **MP** 132.55

GLENN HIGHWAY AT NELCHINA MAINTENANCE STATION (SB)

MONTH	MADT	%	6-10	(10-6)	MON	TUE	WED	THU	FRI	WKDY	SAT	SUN
JAN	191	47.4	92.8	7.2	83.8	85.9	94.2	113.6	114.8	98.5	93.6	115.7
FEB	202	50.1	93.7	6.3	89.4	90.6	89.9	104	113.4	97.5	89.6	122.3
MAR	271	67.2	93.7	6.3	96.3	88.2	87.5	98.2	114.4	96.9	94.2	120.3
APR	353	87.6	93.7	6.3	83.7	79.5	79.7	97.5	104.5	89	88.3	167.5
MAY	446	110.7	92.7	7.3	107.6	96.7	84.8	93.7	108.3	98.2	95.3	113.4
JUN	670	166.3	91.3	8.7	90.8	91.9	86.1	97.4	100.2	93.3	97.4	136.5
JUL	732	181.6	92.2	7.8	112.7	91.8	79.8	92	98.7	95	96.7	128.2
AUG	671	166.5	92.8	7.2	91.6	84.4	86.3	95.3	105.5	92.6	97.1	140.6
SEP	581	144.2	93.4	6.6	123	84.6	76.6	86.9	99.1	94	100.9	128.5
OCT	309	76.7	94.2	5.8	82.1	89.6	89.3	102.3	119.7	96.6	103.4	113.3
NOV	208	51.6	93.3	6.7	82	95.9	109.6	104.4	113.3	101	86.8	107.2
DEC	201	49.9	92.5	7.5	100.2	97	100.1	112	117.7	105.4	87.9	86.4
ANN	403		93	7	95.3	89.7	88.7	99.8	109.1	96.5	94.3	123.3

HISTORICAL DATA

2011	403
2010	426
2009	400
2008	375
2007	402
2006	402
2005	434
2004	425
2003	434
2002	444
2001	429
2000	417
1999	397
1998	434
1997	408
1996	401
1995	393
1994	389
1993	384
1992	375
1991	427

HIGHEST DAYS

1ST	2ND	3RD	4TH	5TH	6TH	7TH	8TH	9TH	10TH	AVG
1466	1446	1132	1126	1101	1010	975	966	946	944	1111
5-Sep	4-Jul	10-Jul	10-Apr	14-Aug	19-Jun	30-May	12-Jun	5-Jul	24-Jul	
363.8	358.8	280.9	279.4	273.2	250.6	241.9	239.7	234.7	234.2	275.7

HIGHEST HOURS

1ST	2ND	3RD	4TH	5TH	6TH	7TH	8TH	9TH	10TH	20TH	30TH	40TH	50TH	AVG
197	181	177	172	168	166	166	162	158	150	125	107	99	92	170
14	13	13	15	15	16	15	14	16	17	13	16	16	18	
10-Apr	5-Sep	4-Jul	10-Apr	4-Jul	5-Sep	5-Sep	5-Sep	4-Jul	4-Jul	10-Jul	10-Jul	4-Sep	10-Jul	
48.9	44.9	43.9	42.7	41.7	41.2	41.2	40.2	39.2	37.2	31	26.6	24.6	22.8	42.2

PERCENT BY HOUR

100	200	300	400	500	600	700	800	900	1000	1100	1200
1	0.7	0.5	0.4	0.5	0.9	1.5	2.5	3.5	4.8	6.3	7.2

1300	1400	1500	1600	1700	1800	1900	2000	2100	2200	2300	2400
8.5	8.9	8.8	8.5	8.1	7	5.8	4.8	3.8	2.8	1.9	1.3

PARKS HIGHWAY AT NENANA

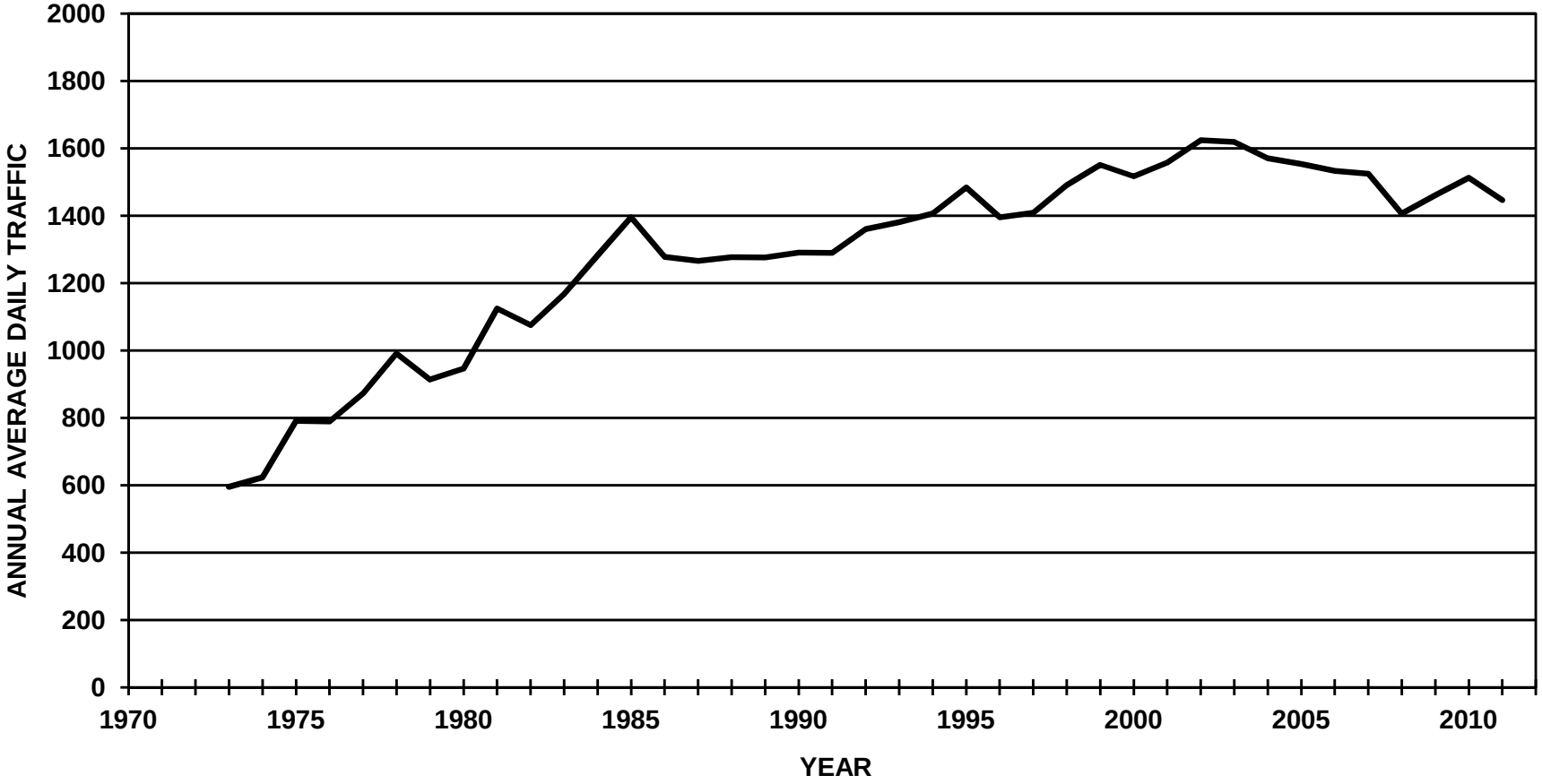

ALASKA DEPARTMENT OF TRANSPORTATION AND PUBLIC FACILITIES
FIXED RECORDER REPORT 2011

SITE 10400035 **ROUTE** 170000 **MP** 266.53

PARKS HIGHWAY AT NENANA (COMBINED)

MONTH	MADT	%	6-10	(10-6)	MON	TUE	WED	THU	FRI	WKDY	SAT	SUN
JAN	907	62.7	88.1	11.9	105.8	95.3	99.5	96.9	119.3	103.4	90.8	92.4
FEB	939	64.9	88.5	11.5	100.9	96	95.4	107.4	115.6	103.1	93.6	91.2
MAR	1265	87.5	89.7	10.3	95.6	82.1	87.3	99.5	124.7	97.8	97.7	112.9
APR	1231	85.1	89	11	98.8	89.4	92.1	101.8	120.5	100.5	96.7	100.7
MAY	1689	116.8	88.9	11.1	101.8	88.4	85.5	97.8	123.5	99.4	99.7	103.1
JUN	1975	136.6	87.9	12.1	100.1	88.2	91.9	101.6	114.4	99.2	96.1	107.7
JUL	2286	158.1	88.4	11.6	99.3	93.2	90.1	96	119.9	99.7	97.7	103.9
AUG	2099	145.2	89	11	98.7	90.8	94.5	97.9	115.8	99.5	97.3	104.9
SEP	1858	128.5	90.1	9.9	109	86.7	87	93.4	120.6	99.3	100.6	102.4
OCT	1233	85.3	89.6	10.4	97.8	91.3	92	100.3	123.1	100.9	97	98.5
NOV	975	67.4	89.5	10.5	99.5	94.5	107.8	97.1	110.4	101.9	86.7	103.9
DEC	899	62.2	88.8	11.2	100.1	100.3	103	108.4	120.1	106.4	90.3	77.7
ANN	1446		89	11	100.6	91.4	93.8	99.8	119	100.9	95.4	99.9

HISTORICAL DATA

2011	1446
2010	1513
2009	1461
2008	1406
2007	1525
2006	1533
2005	1554
2004	1571
2003	1619
2002	1624
2001	1558
2000	1517
1999	1551
1998	1491
1997	1409
1996	1395
1995	1484
1994	1406
1993	1381
1992	1360
1991	1290
1990	1291
1989	1276
1988	1277
1987	1266

HIGHEST DAYS

1ST	2ND	3RD	4TH	5TH	6TH	7TH	8TH	9TH	10TH	AVG
3085	3083	2948	2921	2851	2723	2660	2658	2532	2518	2798
1-Jul	5-Sep	2-Sep	29-Jul	31-Jul	27-May	4-Jul	15-Jul	22-Jul	5-Aug	
213.3	213.2	203.9	202	197.2	188.3	184	183.8	175.1	174.1	193.5

HIGHEST HOURS

1ST	2ND	3RD	4TH	5TH	6TH	7TH	8TH	9TH	10TH	20TH	30TH	40TH	50TH	AVG
265	259	252	246	243	241	238	237	235	235	215	206	201	196	245
19	16	18	17	18	13	17	19	15	14	18	20	20	16	
5-Sep	5-Sep	5-Sep	5-Sep	29-Jul	31-Jul	2-Sep	2-Sep	2-Sep	31-Jul	1-Jul	29-Jul	5-Sep	5-Aug	
18.3	17.9	17.4	17	16.8	16.7	16.5	16.4	16.3	16.3	14.9	14.2	13.9	13.6	16.9

PERCENT BY HOUR

100	200	300	400	500	600	700	800	900	1000	1100	1200
1.4	1.1	1	0.8	0.8	1.4	2.1	3.6	3.9	5.1	6.1	6.4

1300	1400	1500	1600	1700	1800	1900	2000	2100	2200	2300	2400
6.4	6.6	7.1	7.2	7.2	7.4	6.3	5.5	4.6	3.5	2.6	2

ALASKA DEPARTMENT OF TRANSPORTATION AND PUBLIC FACILITIES
FIXED RECORDER REPORT 2011

SITE 10400035 **ROUTE** 170000 **MP** 266.53

PARKS HIGHWAY AT NENANA (NB)

MONTH	MADT	%	6-10	(10-6)	MON	TUE	WED	THU	FRI	WKDY	SAT	SUN
JAN	463	63.3	86.6	13.4	105.6	95.4	99.2	95.4	113.4	101.8	90.2	100.2
FEB	474	64.8	87.2	12.8	101.6	97.1	96.2	100.6	112.1	101.5	94.1	98.4
MAR	645	88.2	87.9	12.1	91.2	82	86.5	100.5	118	95.6	96.6	124.6
APR	613	83.9	87.4	12.6	97.9	90.5	94.5	97.1	110.5	98.1	97.7	112.1
MAY	852	116.6	87.4	12.6	103.7	88.6	83	96.7	120.4	98.5	98.8	108.5
JUN	988	135.2	86	14	99.1	89.2	91.4	99.6	109.9	97.8	95.6	114.8
JUL	1158	158.4	86.6	13.4	103	94.6	90.4	92.1	113	98.6	93.7	113.2
AUG	1086	148.6	87.7	12.3	98.8	89.8	96.5	96	108.2	97.9	98.3	112.2
SEP	944	129.1	88.6	11.4	119.9	88.3	86.1	92	109.8	99.2	96.3	107.4
OCT	619	84.7	88.7	11.3	97.6	91.6	91.2	100.8	116.4	99.5	98.2	104.2
NOV	489	66.9	89	11	96.2	93.7	103.6	96	107.1	99.3	88.4	115.8
DEC	444	60.7	88.1	11.9	98	103.3	104.6	108.8	117.1	106.4	90	78
ANN	731		87.6	12.4	101.1	92	93.6	98	113	99.5	94.8	107.5

HISTORICAL DATA

2011	731
2010	762
2009	736
2008	710
2007	767
2006	771
2005	788
2004	793
2003	816
2002	819
2001	786
2000	765
1999	783
1998	751
1997	710
1996	704
1995	749
1994	709
1993	695
1992	680
1991	650
1990	648
1989	638
1988	642
1987	638

HIGHEST DAYS

1ST	2ND	3RD	4TH	5TH	6TH	7TH	8TH	9TH	10TH	AVG
1941	1767	1487	1385	1372	1356	1353	1350	1344	1291	1465
5-Sep	31-Jul	4-Jul	1-Jul	29-Jul	28-Aug	17-Jul	30-May	27-May	3-Aug	
265.5	241.7	203.4	189.5	187.7	185.5	185.1	184.7	183.9	176.6	200.4

HIGHEST HOURS

1ST	2ND	3RD	4TH	5TH	6TH	7TH	8TH	9TH	10TH	20TH	30TH	40TH	50TH	AVG
201	191	181	170	168	151	150	142	141	140	129	120	114	112	164
19	18	17	16	20	13	19	17	18	18	19	16	18	18	
5-Sep	5-Sep	5-Sep	5-Sep	5-Sep	31-Jul	4-Jul	31-Jul	20-Mar	31-Jul	30-May	28-Aug	22-Jul	7-Aug	
27.5	26.1	24.8	23.3	23	20.7	20.5	19.4	19.3	19.2	17.6	16.4	15.6	15.3	22.4

PERCENT BY HOUR

100	200	300	400	500	600	700	800	900	1000	1100	1200
1.9	1.4	1.2	1	0.8	1	1.8	4	3.9	4.4	5.2	5.6

1300	1400	1500	1600	1700	1800	1900	2000	2100	2200	2300	2400
5.7	6.4	6.8	7.3	7.4	8	6.6	5.8	4.8	3.8	3	2.3

ALASKA DEPARTMENT OF TRANSPORTATION AND PUBLIC FACILITIES
FIXED RECORDER REPORT 2011

SITE 10400035 **ROUTE** 170000 **MP** 266.53

PARKS HIGHWAY AT NENANA (SB)

MONTH	MADT	%	6-10	(10-6)	MON	TUE	WED	THU	FRI	WKDY	SAT	SUN
JAN	444	62.1	89.7	10.3	106	95.3	99.8	98.6	125.3	105	91.5	84.3
FEB	465	65	89.9	10.1	100.2	94.9	94.6	114.3	119.2	104.6	93.1	83.8
MAR	620	86.7	91.6	8.4	100.2	82.2	88	98.5	131.7	100.1	98.9	100.7
APR	618	86.4	90.5	9.5	99.8	88.3	89.7	106.6	130.4	103	95.6	89.3
MAY	837	117.1	90.4	9.6	99.8	88.1	87.9	98.9	126.8	100.3	100.6	97.5
JUN	987	138	89.8	10.2	101	87.2	92.5	103.6	118.8	100.6	96.5	100.6
JUL	1128	157.8	90.3	9.7	95.5	91.7	89.8	100	127	100.8	101.9	94.3
AUG	1013	141.7	90.5	9.5	98.6	92	92.2	100	124	101.4	96.3	97
SEP	914	127.8	91.5	8.5	97.7	85.2	87.9	94.9	131.7	99.5	105.1	97.3
OCT	614	85.9	90.5	9.5	98	91	92.8	99.8	129.9	102.3	95.9	92.8
NOV	486	68	90	10	102.8	95.2	112.1	98.1	113.8	104.4	85	91.8
DEC	455	63.6	89.5	10.5	102.2	97.5	101.5	107.9	123.1	106.4	90.7	77.4
ANN	715		90.4	9.7	100.2	90.7	94.1	101.8	125.1	102.4	95.9	92.2

HISTORICAL DATA

2011	715
2010	751
2009	726
2008	696
2007	758
2006	762
2005	766
2004	778
2003	804
2002	805
2001	772
2000	752
1999	768
1998	740
1997	698
1996	692
1995	734
1994	697
1993	686
1992	680
1991	640
1990	643
1989	638
1988	635
1987	628

HIGHEST DAYS

1ST	2ND	3RD	4TH	5TH	6TH	7TH	8TH	9TH	10TH	AVG
1721	1700	1549	1399	1379	1337	1278	1277	1273	1258	1417
2-Sep	1-Jul	29-Jul	15-Jul	27-May	30-Jul	12-Aug	2-Jul	19-Aug	8-Jul	
240.7	237.8	216.6	195.7	192.9	187	178.7	178.6	178	175.9	198.2

HIGHEST HOURS

1ST	2ND	3RD	4TH	5TH	6TH	7TH	8TH	9TH	10TH	20TH	30TH	40TH	50TH	AVG
154	149	138	130	128	128	127	127	126	126	116	111	107	105	133
19	17	15	18	13	12	12	15	18	16	13	12	11	13	
2-Sep	2-Sep	2-Sep	2-Sep	4-Jul	1-Jul	2-Sep	4-Jul	1-Jul	1-Jul	24-Jul	27-May	2-Jul	3-Sep	
21.5	20.8	19.3	18.2	17.9	17.9	17.8	17.8	17.6	17.6	16.2	15.5	15	14.7	18.6

PERCENT BY HOUR

100	200	300	400	500	600	700	800	900	1000	1100	1200
1	0.8	0.7	0.6	0.8	1.8	2.5	3.1	4	5.7	7	7.2

1300	1400	1500	1600	1700	1800	1900	2000	2100	2200	2300	2400
7.2	6.9	7.3	7	7	6.8	6	5.2	4.5	3.2	2.1	1.6

PARKS HIGHWAY AT ESTER

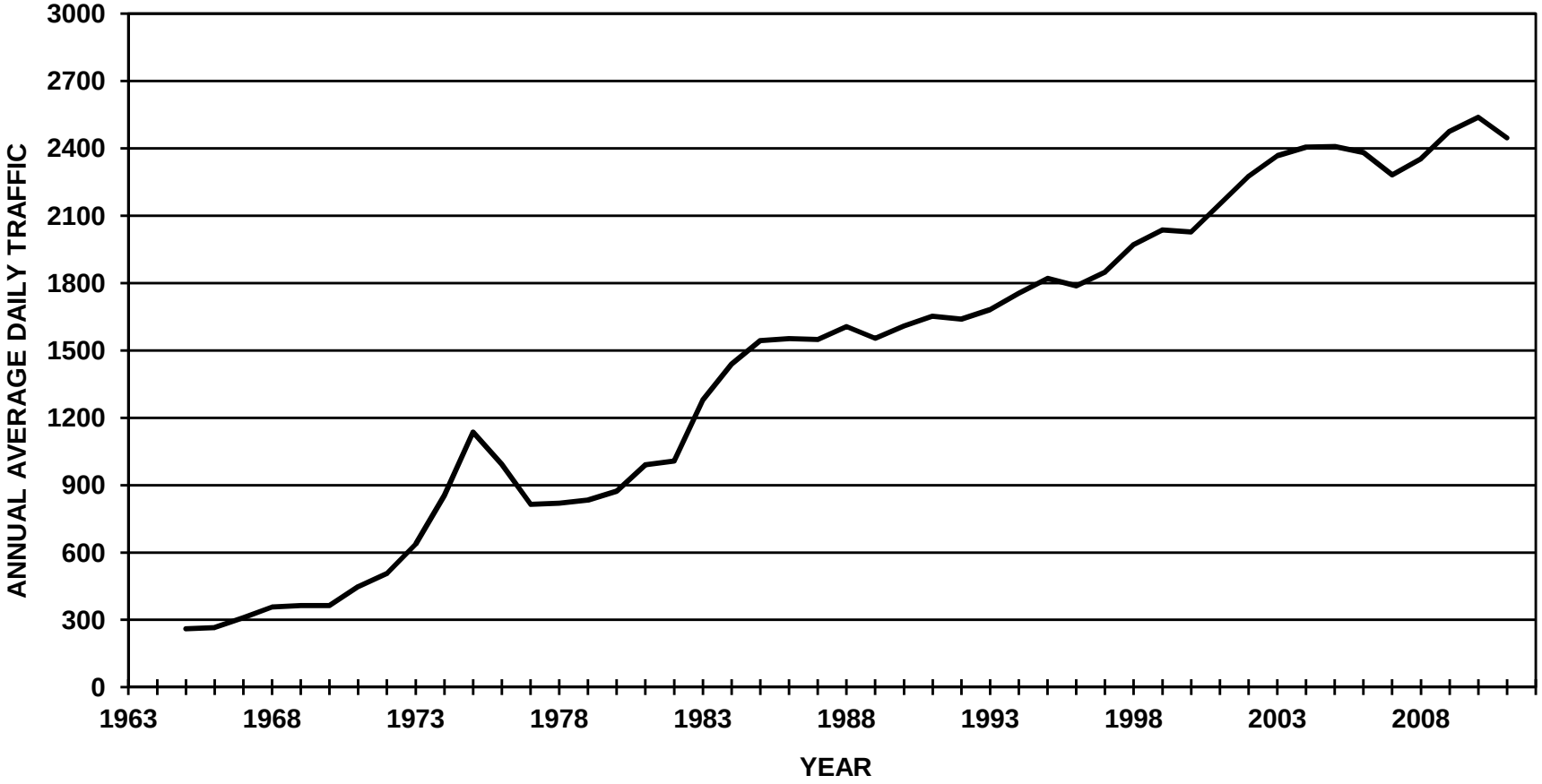

ALASKA DEPARTMENT OF TRANSPORTATION AND PUBLIC FACILITIES
FIXED RECORDER REPORT 2011

SITE **10500035** **ROUTE** **170000** **MP** **313.51**

PARKS HIGHWAY AT ESTER (COMBINED)

MONTH	MADT	%	6-10	(10-6)	MON	TUE	WED	THU	FRI	WKDY	SAT	SUN
JAN	1806	73.8	89.6	10.4	103	99.8	98.4	101.1	117.3	103.9	93.4	86.9
FEB	1839	75.2	89.7	10.3	95.5	97.5	98.9	108.6	114.9	103.1	98	86.6
MAR	2277	93.1	89.8	10.2	96.5	89.2	91.2	100.2	117.9	99	100.2	104.9
APR	2255	92.2	89.5	10.5	98.9	94.2	95.1	101.1	114.5	100.8	101.2	94.9
MAY	2741	112	88.6	11.4	98.7	92.2	91	98.5	118.3	99.7	102.8	98.5
JUN	3055	124.8	87.5	12.5	98.6	91.1	94.3	100.9	115.6	100.1	99.7	99.8
JUL	3323	135.8	87.7	12.3	100	94.7	92.4	98.1	118.6	100.8	97.9	98.1
AUG	3241	132.4	88.7	11.3	99	92.2	95.4	98.9	114.4	100	101.3	98.9
SEP	3033	123.9	90.1	9.9	104.2	91.1	88.9	94.3	116.8	99.1	104.7	100
OCT	2243	91.7	90.2	9.8	96.4	96.2	92.1	99.6	118.2	100.5	103.5	94
NOV	1813	74.1	89.7	10.3	98.3	99.2	105.3	97.9	113.6	102.9	94	91.5
DEC	1734	70.9	89.2	10.8	96.2	99.9	102.6	109.5	116.6	105	96.4	78.9
ANN	2447		89.2	10.8	98.8	94.8	95.5	100.7	116.4	101.2	99.4	94.4

HISTORICAL DATA

2011	2447
2010	2538
2009	2476
2008	2353
2007	2282
2006	2382
2005	2408
2004	2406
2003	2367
2002	2275
2001	2152
2000	2028
1999	2037
1998	1972
1997	1849
1996	1788
1995	1821
1994	1754
1993	1682
1992	1640
1991	1653
1990	1609
1989	1554
1988	1607
1987	1549

HIGHEST DAYS

1ST	2ND	3RD	4TH	5TH	6TH	7TH	8TH	9TH	10TH	AVG
4290	4238	4220	4144	3899	3839	3823	3798	3795	3724	3977
2-Sep	5-Sep	1-Jul	29-Jul	27-May	12-Aug	15-Jul	17-Jun	22-Jul	8-Jul	
175.3	173.2	172.5	169.4	159.3	156.9	156.2	155.2	155.1	152.2	162.5

HIGHEST HOURS

1ST	2ND	3RD	4TH	5TH	6TH	7TH	8TH	9TH	10TH	20TH	30TH	40TH	50TH	AVG
380	365	356	347	346	334	330	324	319	317	302	295	284	278	342
18	18	18	17	19	17	17	17	19	18	18	16	13	14	
2-Sep	5-Sep	29-Jul	2-Sep	2-Sep	1-Jul	29-Jul	5-Sep	22-Jul	12-Aug	9-Sep	4-Jul	5-Sep	7-Aug	
15.5	14.9	14.5	14.2	14.1	13.6	13.5	13.2	13	13	12.3	12.1	11.6	11.4	14

PERCENT BY HOUR

100	200	300	400	500	600	700	800	900	1000	1100	1200
1.4	1	0.8	0.7	1	1.3	2.8	4.8	4.7	4.9	5.3	5.5

1300	1400	1500	1600	1700	1800	1900	2000	2100	2200	2300	2400
5.8	6.1	6.2	6.8	7.4	8.2	6.9	5.5	4.4	3.7	2.8	1.9

ALASKA DEPARTMENT OF TRANSPORTATION AND PUBLIC FACILITIES
FIXED RECORDER REPORT 2011

SITE 10500035 **ROUTE** 170000 **MP** 313.51

PARKS HIGHWAY AT ESTER (NB)

MONTH	MADT	%	6-10	(10-6)	MON	TUE	WED	THU	FRI	WKDY	SAT	SUN
JAN	907	74.2	89.4	10.6	102.8	100.8	98.3	99.9	114.5	103.3	93	91.1
FEB	914	74.8	89.3	10.7	96.7	98.8	99.2	104.9	112.6	102.4	98.8	89.5
MAR	1139	93.2	89.2	10.8	94.7	89.1	91.2	100.2	114.2	97.9	99.5	111.2
APR	1121	91.7	89.3	10.7	98.6	95.4	96	98.1	109.2	99.5	102.2	100.3
MAY	1364	111.6	87.6	12.4	100	93.4	89.1	98	116.1	99.3	102.8	100.6
JUN	1514	123.9	86.2	13.8	98.8	92.3	93.7	98.8	112.1	99.1	99	105.4
JUL	1664	136.2	86.3	13.7	102.7	96.5	93.6	95.9	113.3	100.4	94.7	103.1
AUG	1638	134	87.9	12.1	99.5	91.4	96.9	97.5	108.5	98.8	103.2	103.1
SEP	1521	124.5	89.2	10.8	111.5	92.5	88.8	92.5	108.9	98.8	101.9	104.3
OCT	1120	91.7	89.8	10.2	96.4	96.8	91.3	99	114.9	99.7	104.3	96.9
NOV	901	73.7	90.2	9.8	97.2	99.8	102.6	97.2	111.7	101.7	95.1	96.4
DEC	858	70.2	89.5	10.5	95.8	101.8	103.1	109.7	114.3	104.9	96.4	78.9
ANN	1222		88.7	11.3	99.6	95.7	95.3	99.3	112.5	100.5	99.2	98.4

HISTORICAL DATA

2011	1222
2010	1265
2009	1233
2008	1176
2007	1157
2006	1215
2005	1212
2004	1226
2003	1211
2002	1163
2001	1110
2000	1040
1999	1037
1998	1001
1997	939
1996	904
1995	915
1994	885
1993	850
1992	841
1991	775
1990	772
1989	749
1988	780
1987	657

HIGHEST DAYS

1ST	2ND	3RD	4TH	5TH	6TH	7TH	8TH	9TH	10TH	AVG
2524	2156	1962	1916	1908	1906	1883	1873	1861	1852	1984
5-Sep	31-Jul	29-Jul	4-Jul	27-May	1-Jul	22-Jul	27-Aug	28-Aug	8-Jul	
206.5	176.4	160.6	156.8	156.1	156	154.1	153.3	152.3	151.6	162.4

HIGHEST HOURS

1ST	2ND	3RD	4TH	5TH	6TH	7TH	8TH	9TH	10TH	20TH	30TH	40TH	50TH	AVG
247	233	213	210	207	186	185	177	177	176	160	151	148	145	201
18	19	21	20	17	17	16	14	19	18	18	17	18	18	
5-Sep	5-Sep	5-Sep	5-Sep	5-Sep	31-Jul	5-Sep	31-Jul	4-Jul	20-Mar	24-Jul	1-Jul	4-Sep	4-Jul	
20.2	19.1	17.4	17.2	16.9	15.2	15.1	14.5	14.5	14.4	13.1	12.4	12.1	11.9	16.4

PERCENT BY HOUR

100	200	300	400	500	600	700	800	900	1000	1100	1200
1.5	1.1	0.9	0.9	0.9	1.2	3.6	6.7	5.2	4.7	5.2	5.5

1300	1400	1500	1600	1700	1800	1900	2000	2100	2200	2300	2400
5.7	5.8	6.1	6.5	6.9	6.9	6.5	5.1	4.3	3.7	2.8	2.2

ALASKA DEPARTMENT OF TRANSPORTATION AND PUBLIC FACILITIES
FIXED RECORDER REPORT 2011

SITE 10500035 **ROUTE** 170000 **MP** 313.51

PARKS HIGHWAY AT ESTER (SB)

MONTH	MADT	%	6-10	(10-6)	MON	TUE	WED	THU	FRI	WKDY	SAT	SUN
JAN	898	73.3	89.7	10.3	103.3	98.8	98.6	102.4	120.3	104.7	93.9	82.8
FEB	925	75.5	90.1	9.9	94.4	96.3	98.6	112.3	117.2	103.8	97.2	83.7
MAR	1138	92.9	90.3	9.7	98.4	89.2	91.3	100.2	121.6	100.1	100.8	98.6
APR	1134	92.6	89.7	10.3	99.3	93.1	94.2	104	119.6	102	100.1	89.6
MAY	1377	112.4	89.5	10.5	97.4	91.1	92.9	99	120.5	100.2	102.7	96.5
JUN	1541	125.8	88.8	11.2	98.4	90	94.9	102.9	118.9	101	100.4	94.3
JUL	1659	135.4	89.1	10.9	97.2	93	91.2	100.4	123.9	101.1	101.1	93.1
AUG	1603	130.9	89.6	10.4	98.4	92.9	93.8	100.3	120.6	101.2	99.4	94.5
SEP	1511	123.3	91.1	8.9	96.9	89.7	89.1	96.3	124.8	99.4	107.7	95.7
OCT	1123	91.7	90.7	9.3	96.3	95.6	93	100.1	121.4	101.3	102.7	91.1
NOV	912	74.4	89.2	10.8	99.4	98.7	108	98.7	115.5	104.1	92.9	86.6
DEC	876	71.5	88.9	11.1	96.6	98	102.1	109.2	118.8	104.9	96.4	78.9
ANN	1225		89.7	10.3	98	93.9	95.6	102.2	120.3	102	99.6	90.5

HISTORICAL DATA

2011	1225
2010	1273
2009	1243
2008	1177
2007	1124
2006	1168
2005	1196
2004	1180
2003	1156
2002	1112
2001	1044
2000	988
1999	1000
1998	971
1997	910
1996	883
1995	907
1994	870

HIGHEST DAYS

1ST	2ND	3RD	4TH	5TH	6TH	7TH	8TH	9TH	10TH	AVG
2455	2314	2182	2003	1999	1991	1956	1938	1924	1912	2067
2-Sep	1-Jul	29-Jul	12-Aug	15-Jul	27-May	17-Jun	19-Aug	3-Sep	26-Aug	
200.4	188.9	178.1	163.5	163.2	162.5	159.7	158.2	157.1	156.1	168.7

HIGHEST HOURS

1ST	2ND	3RD	4TH	5TH	6TH	7TH	8TH	9TH	10TH	20TH	30TH	40TH	50TH	AVG
260	235	208	207	195	189	188	186	185	183	173	168	161	156	204
18	19	17	18	18	18	19	18	18	17	19	19	18	11	
2-Sep	2-Sep	2-Sep	29-Jul	19-Aug	12-Aug	22-Jul	17-Jun	1-Jul	1-Jul	29-Jul	16-Sep	22-Apr	2-Sep	
21.2	19.2	17	16.9	15.9	15.4	15.3	15.2	15.1	14.9	14.1	13.7	13.1	12.7	16.7

PERCENT BY HOUR

100	200	300	400	500	600	700	800	900	1000	1100	1200
1.2	0.9	0.6	0.6	1	1.4	2	2.9	4.2	5.1	5.4	5.6

1300	1400	1500	1600	1700	1800	1900	2000	2100	2200	2300	2400
5.9	6.4	6.4	7	7.9	9.4	7.3	5.9	4.5	3.6	2.8	1.7

PARKS HIGHWAY AT CHENA BRIDGE

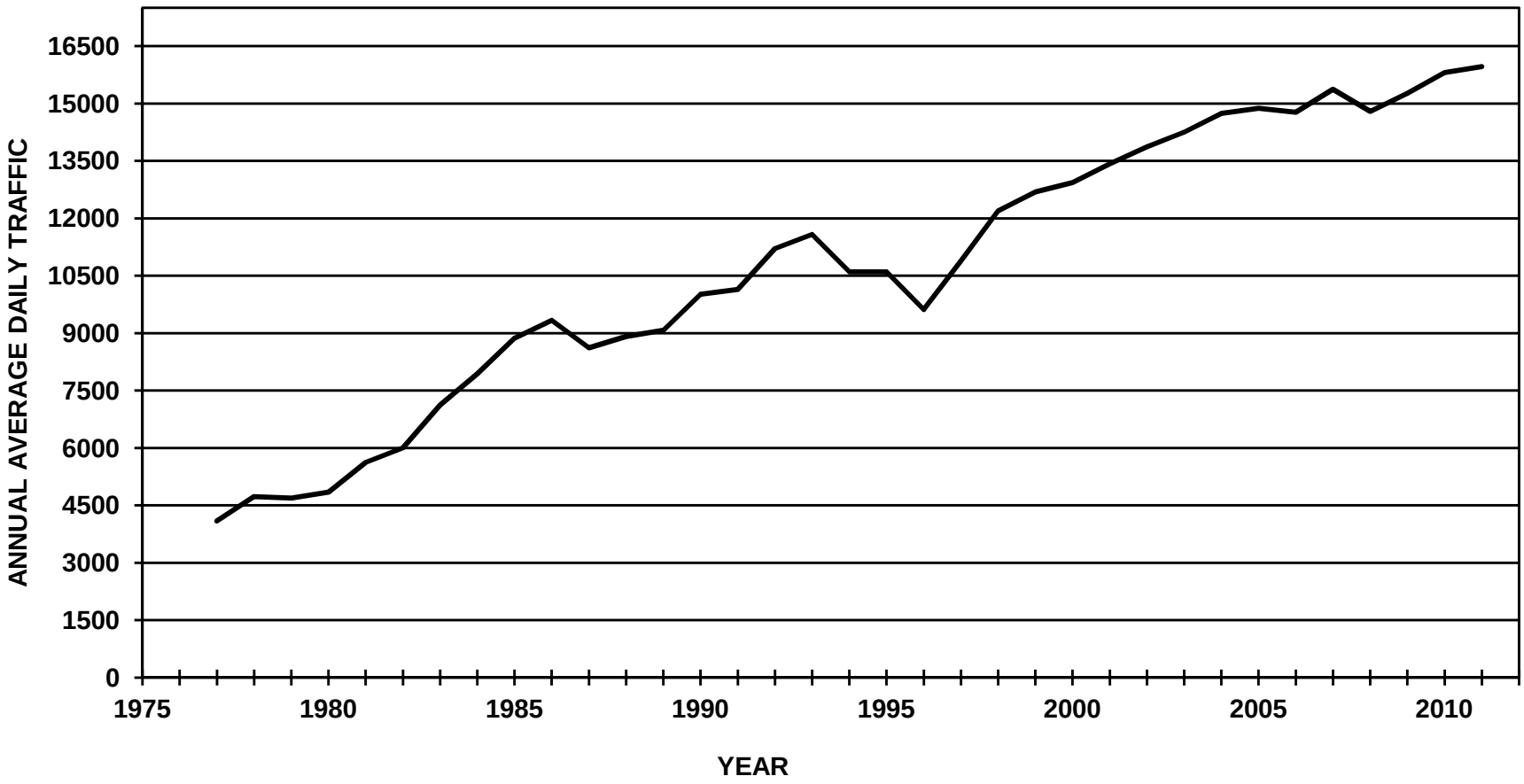

ALASKA DEPARTMENT OF TRANSPORTATION AND PUBLIC FACILITIES
FIXED RECORDER REPORT 2011

SITE 10600035 **ROUTE** 170000 **MP** 319.05

PARKS HIGHWAY AT CHENA BRIDGE (COMBINED)

MONTH	MADT	%	6-10	(10-6)	MON	TUE	WED	THU	FRI	WKDY	SAT	SUN
JAN	13632	85.4	91.1	8.9	103.8	108.9	110.1	108.2	114.2	109	81.9	72.9
FEB	13943	87.3	91.7	8.3	100.3	107.5	109.6	109.1	112.4	107.8	87.3	73.7
MAR	14827	92.9	91.5	8.5	102.5	105.2	107.3	106.8	112.2	106.8	87.4	78.6
APR	15871	99.4	91.6	8.4	103.9	105.7	106.1	106.9	112.2	107	89.4	75.8
MAY	19244	120.5	90.8	9.2	99	107.3	101.4	104.9	110.9	104.7	97.3	79.2
JUN	18882	118.3	89.7	10.3	101.9	99.3	106.2	106.4	114.8	105.7	91.9	79.5
JUL	17191	107.7	88.8	11.2	97.5	106.8	107.6	109.3	115	107.2	86.3	77.6
AUG	17164	107.5	90.6	9.4	107.5	105.5	106.5	107.1	110.4	107.4	85.4	77.6
SEP	16880	105.7	92.2	7.8	98.3	107.4	108.3	108.7	114.5	107.4	87	75.8
OCT	15970	100	92.1	7.9	103.5	107.1	104.7	107.1	112	106.9	91	74.5
NOV	14302	89.6	91.8	8.2	109.5	112.3	113.4	99.7	107.1	108.4	85.5	72.4
DEC	13659	85.6	90.9	9.1	97.1	109.8	111	111.2	114.5	108.7	89.7	66.8
ANN	15964		91.1	8.9	102.1	106.9	107.7	107.1	112.5	107.3	88.3	75.4

HISTORICAL DATA

2011	15964
2010	15808
2009	15268
2008	14794
2007	15374
2006	14773
2005	14878
2004	14745
2003	14252
2002	13869
2001	13426
2000	12938
1999	12687
1998	12194
1997	10879
1996	9618
1995	10601
1994	10601
1993	11582
1992	11207
1991	10142
1990	10019
1989	9073
1988	8912
1987	8618

HIGHEST DAYS

1ST	2ND	3RD	4TH	5TH	6TH	7TH	8TH	9TH	10TH	AVG
26447	26337	25874	25446	24974	24805	24700	24630	24385	23036	25063
3-Jun	27-May	31-May	26-May	1-Jun	25-May	24-May	23-May	2-Jun	21-May	
165.7	165	162.1	159.4	156.4	155.4	154.7	154.3	152.7	144.3	157

HIGHEST HOURS

1ST	2ND	3RD	4TH	5TH	6TH	7TH	8TH	9TH	10TH	20TH	30TH	40TH	50TH	AVG
2485	2437	2418	2398	2373	2369	2348	2324	2185	2118	1996	1888	1861	1839	2346
18	18	18	18	18	18	18	18	18	17	18	18	18	18	
31-May	3-Jun	23-May	1-Jun	25-May	24-May	26-May	2-Jun	27-May	31-May	10-Nov	5-Oct	17-Jun	22-Jun	
15.6	15.3	15.1	15	14.9	14.8	14.7	14.6	13.7	13.3	12.5	11.8	11.7	11.5	14.7

PERCENT BY HOUR

100	200	300	400	500	600	700	800	900	1000	1100	1200
1.2	0.7	0.5	0.4	0.5	1.2	3.3	6.1	5	4.3	4.5	5.2

1300	1400	1500	1600	1700	1800	1900	2000	2100	2200	2300	2400
6	5.9	6.2	7.1	8.2	9.1	6.9	5.3	4.3	3.6	2.6	1.8

ALASKA DEPARTMENT OF TRANSPORTATION AND PUBLIC FACILITIES
FIXED RECORDER REPORT 2011

SITE 10600035 **ROUTE** 170000 **MP** 319.05

PARKS HIGHWAY AT CHENA BRIDGE (NB)

MONTH	MADT	%	6-10	(10-6)	MON	TUE	WED	THU	FRI	WKDY	SAT	SUN
JAN	6275	84.5	91	9	103.7	108.7	110.2	108.9	114.5	109.2	81.4	72.7
FEB	6413	86.4	91.6	8.4	99.6	108.2	109.2	110.4	112.6	108	86.1	73.9
MAR	6842	92.1	91.4	8.6	102.2	105.4	106.9	107	112.4	106.8	86.9	79.2
APR	7313	98.5	91.4	8.6	103.6	106.5	106.5	107	112.5	107.2	88.7	75.2
MAY	9110	122.7	90.8	9.2	99.1	108.2	100.9	104.1	110.8	104.6	97.7	79.2
JUN	8929	120.2	89.5	10.5	101.3	99.1	106	106.7	115.5	105.7	92.5	78.9
JUL	8076	108.8	88.8	11.2	96.9	107.2	107.6	109.6	116	107.5	85.9	76.7
AUG	8054	108.5	90.7	9.3	107.3	105.4	106.5	107.3	111.1	107.5	85.4	76.9
SEP	7858	105.8	92	8	99	107.4	107.7	108.2	113.7	107.2	87.3	76.7
OCT	7361	99.1	92.2	7.8	103.5	107.5	104.9	106.9	111.9	106.9	90.6	74.7
NOV	6576	88.6	91.8	8.2	108.8	112.6	113.4	99.9	107.5	108.4	85.2	72.5
DEC	6304	84.9	91.1	8.9	97	110	111	111.4	114.5	108.8	89.2	66.9
ANN	7426		91	9	101.8	107.2	107.6	107.3	112.8	107.3	88.1	75.3

HISTORICAL DATA

2011	7426
2010	7342
2009	7074
2008	6804
2007	7115
2006	6812
2005	6874
2004	6796
2003	6556
2002	6312
2001	7296
2000	7037
1999	6861
1998	6609
1997	5952
1996	4734
1995	4877
1994	4885
1993	5576
1992	5166
1988	4171
1987	4032
1986	4517

HIGHEST DAYS

1ST	2ND	3RD	4TH	5TH	6TH	7TH	8TH	9TH	10TH	AVG
13015	12816	12787	12331	12135	12049	12045	11957	11694	11003	12183
27-May	3-Jun	31-May	26-May	1-Jun	24-May	25-May	23-May	2-Jun	21-May	
175.3	172.6	172.2	166.1	163.4	162.3	162.2	161	157.5	148.2	164.1

HIGHEST HOURS

1ST	2ND	3RD	4TH	5TH	6TH	7TH	8TH	9TH	10TH	20TH	30TH	40TH	50TH	AVG
1375	1356	1268	1259	1249	1237	1223	1217	1179	1126	1080	1065	1046	1031	1249
8	8	8	8	8	8	8	8	8	8	8	8	8	8	
24-May	23-May	26-May	25-May	31-May	1-Jun	2-Jun	3-Jun	6-Jun	27-May	19-May	27-Sep	29-Sep	17-Aug	
18.5	18.3	17.1	17	16.8	16.7	16.5	16.4	15.9	15.2	14.5	14.3	14.1	13.9	16.8

PERCENT BY HOUR

100	200	300	400	500	600	700	800	900	1000	1100	1200
1.1	0.6	0.4	0.4	0.7	2	5.7	9.7	6.6	5.2	5.1	5.4

1300	1400	1500	1600	1700	1800	1900	2000	2100	2200	2300	2400
6	5.8	6.1	6.2	6.4	6.7	5.6	4.4	3.4	2.9	2.2	1.6

ALASKA DEPARTMENT OF TRANSPORTATION AND PUBLIC FACILITIES
FIXED RECORDER REPORT 2011

SITE 10600035 **ROUTE** 170000 **MP** 319.05

PARKS HIGHWAY AT CHENA BRIDGE (SB)

MONTH	MADT	%	6-10	(10-6)	MON	TUE	WED	THU	FRI	WKDY	SAT	SUN
JAN	7357	86.2	91.2	8.8	103.8	109	110	107.6	114	108.9	82.4	73.2
FEB	7530	88.2	91.7	8.3	100.9	107	109.9	108	112.2	107.6	88.4	73.6
MAR	7985	93.5	91.5	8.5	102.8	104.9	107.6	106.6	112.1	106.8	87.9	78.1
APR	8559	100.2	91.7	8.3	104.2	105	105.8	106.8	111.9	106.7	90	76.3
MAY	10135	118.7	90.9	9.1	98.8	106.5	101.9	105.6	110.9	104.7	97	79.3
JUN	9952	116.6	89.9	10.1	102.5	99.4	106.4	106.2	114.1	105.7	91.4	80.1
JUL	9116	106.8	88.7	11.3	98	106.3	107.6	108.9	114.1	107	86.7	78.4
AUG	9111	106.7	90.5	9.5	107.6	105.5	106.5	107	109.8	107.3	85.3	78.1
SEP	9022	105.7	92.3	7.7	97.8	107.4	108.9	109.2	115.1	107.7	86.7	74.9
OCT	8609	100.8	92	8	103.5	106.8	104.6	107.2	112.1	106.8	91.4	74.4
NOV	7726	90.5	91.9	8.1	110	112	113.5	99.6	106.8	108.4	85.7	72.4
DEC	7356	86.2	90.8	9.2	97.2	109.5	110.9	111	114.5	108.6	90.1	66.8
ANN	8538		91.1	8.9	102.3	106.6	107.8	107	112.3	107.2	88.6	75.5

HISTORICAL DATA

2011	8538
2010	8466
2009	8194
2008	7990
2007	8259
2006	7961
2005	8005
2004	7950
2003	7696
2002	7557
2001	6130
2000	5901
1999	5827
1998	5585
1997	4928
1996	4890
1995	5729
1994	5716
1993	6007
1992	6042
1991	5349
1988	4741
1987	4586
1986	4834

HIGHEST DAYS

1ST	2ND	3RD	4TH	5TH	6TH	7TH	8TH	9TH	10TH	AVG
13631	13322	13115	13087	12839	12760	12691	12673	12651	12033	12880
3-Jun	27-May	26-May	31-May	1-Jun	25-May	2-Jun	23-May	24-May	21-May	
159.7	156	153.6	153.3	150.4	149.4	148.6	148.4	148.2	140.9	150.9

HIGHEST HOURS

1ST	2ND	3RD	4TH	5TH	6TH	7TH	8TH	9TH	10TH	20TH	30TH	40TH	50TH	AVG
1609	1590	1540	1538	1523	1502	1493	1484	1476	1433	1283	1254	1239	1225	1519
18	18	18	18	18	18	18	18	18	18	18	18	18	18	
23-May	3-Jun	25-May	24-May	31-May	26-May	1-Jun	2-Jun	19-May	20-May	29-Jul	29-Sep	27-Sep	9-Sep	
18.8	18.6	18	18	17.8	17.6	17.5	17.4	17.3	16.8	15	14.7	14.5	14.3	17.8

PERCENT BY HOUR

100	200	300	400	500	600	700	800	900	1000	1100	1200
1.4	0.8	0.5	0.4	0.4	0.6	1.3	3	3.6	3.6	3.9	5

1300	1400	1500	1600	1700	1800	1900	2000	2100	2200	2300	2400
6	6	6.4	7.9	9.9	11.3	8	6	5.1	4.2	3.1	1.9

PARKS HIGHWAY AT LATHROP STREET

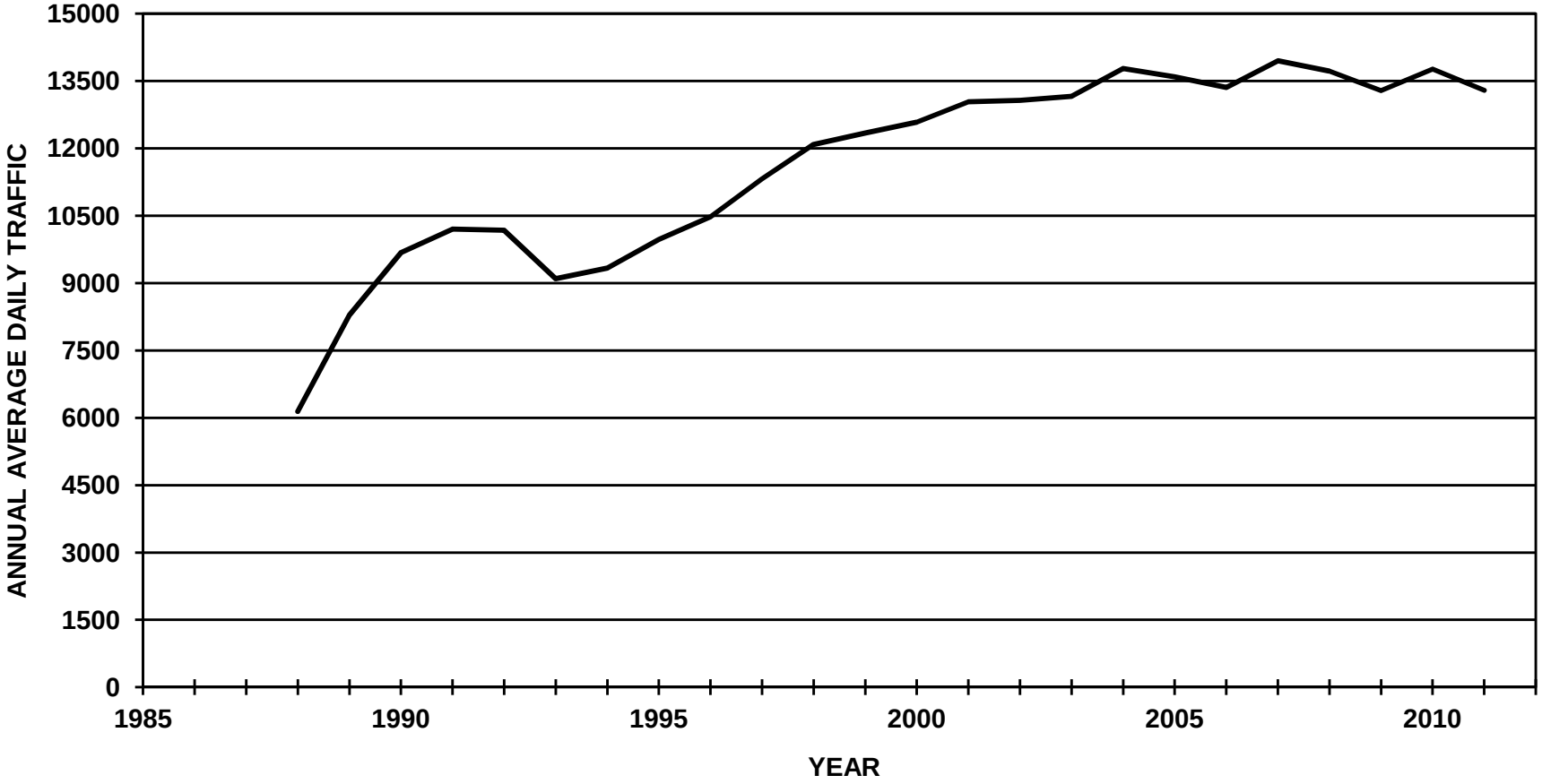

ALASKA DEPARTMENT OF TRANSPORTATION AND PUBLIC FACILITIES
FIXED RECORDER REPORT 2011

SITE 10700035 **ROUTE** 170000 **MP** 322.1

PARKS HIGHWAY AT LATHROP STREET (COMBINED)

MONTH	MADT	%	6-10	(10-6)	MON	TUE	WED	THU	FRI	WKDY	SAT	SUN
JAN	11850	89.2	90.8	9.2	106.1	113.8	114.5	113.3	115.9	112.7	73.9	62.4
FEB	11859	89.2	91.4	8.6	100.9	113.3	115.7	114.7	113.8	111.7	78.9	62.8
MAR	12778	96.1	91.6	8.4	107.1	110.3	112.5	111.5	113	110.9	78.1	67.5
APR	13785	103.7	91.6	8.4	108.8	109.8	111.8	110.8	113.5	110.9	81.3	63.9
MAY	14570	109.6	91.1	8.9	100.1	111.3	110.5	112.5	114.8	109.8	84.4	66.4
JUN	15073	113.4	90.1	9.9	108.1	107.7	110.4	110.5	115.3	110.4	83.2	64.7
JUL	14341	107.9	89.5	10.5	99	111	114.6	114.8	116	111.1	78.9	65.6
AUG	14489	109	90.8	9.2	109.8	110	112.2	111.2	112.7	111.2	79.3	64.9
SEP	14160	106.5	92.3	7.7	99.7	112.2	114	113	116.7	111.1	80.1	64.3
OCT	13590	102.2	92.3	7.7	108.1	111.8	108.6	111.8	114.6	111	82.9	62.2
NOV	11792	88.7	91.8	8.2	114.9	117.9	117.7	101.7	107.9	112	77.9	61.9
DEC	11211	84.3	91	9	96.9	111.4	115.8	117.5	118	111.9	80.3	60.1
ANN	13292		91.2	8.8	105	111.7	113.2	111.9	114.4	111.2	79.9	63.9

HISTORICAL DATA

2011	13292
2010	13766
2009	13285
2008	13719
2007	13949
2006	13357
2005	13596
2004	13777
2003	13158
2002	13070
2001	13040
2000	12582
1999	12344
1998	12089
1997	11320
1996	10478
1995	9973
1994	9336
1993	9097
1992	10178
1991	10205
1990	9682
1989	8287
1988	6139

HIGHEST DAYS

1ST	2ND	3RD	4TH	5TH	6TH	7TH	8TH	9TH	10TH	AVG
17838	17532	17479	17442	17439	17322	17228	17150	17106	17019	17356
3-Jun	26-May	31-May	24-Jun	17-Jun	1-Jun	8-Jul	27-May	25-May	20-May	
134.2	131.9	131.5	131.2	131.2	130.3	129.6	129	128.7	128	130.6

HIGHEST HOURS

1ST	2ND	3RD	4TH	5TH	6TH	7TH	8TH	9TH	10TH	20TH	30TH	40TH	50TH	AVG
1619	1612	1602	1594	1593	1569	1561	1558	1557	1556	1536	1522	1514	1505	1582
18	18	17	17	18	18	17	17	17	17	17	18	18	18	
1-Jun	2-Jun	31-May	3-Jun	25-May	7-Jun	1-Jun	7-Jun	26-Sep	12-May	26-May	6-Sep	30-Aug	16-Jun	
12.2	12.1	12.1	12	12	11.8	11.7	11.7	11.7	11.7	11.6	11.5	11.4	11.3	11.9

PERCENT BY HOUR

100	200	300	400	500	600	700	800	900	1000	1100	1200
1.1	0.7	0.5	0.5	0.6	1.8	4.3	7.2	5.4	4.6	4.8	5.4

1300	1400	1500	1600	1700	1800	1900	2000	2100	2200	2300	2400
6.1	6	6.3	7.2	8.8	8.6	5.8	4.2	3.5	2.9	2.1	1.6

ALASKA DEPARTMENT OF TRANSPORTATION AND PUBLIC FACILITIES
FIXED RECORDER REPORT 2011

SITE 10700035 **ROUTE** 170000 **MP** 322.1

PARKS HIGHWAY AT LATHROP STREET (EB)

MONTH	MADT	%	6-10	(10-6)	MON	TUE	WED	THU	FRI	WKDY	SAT	SUN
JAN	5997	89.2	90	10	105.6	113.6	114.3	113.1	115.8	112.5	74.4	63.1
FEB	5993	89.1	90.8	9.2	100.6	113	115.8	113.8	113.8	111.4	79.3	63.7
MAR	6487	96.5	90.9	9.1	106.4	109.6	112.2	110.4	112.4	110.2	80.5	68.4
APR	6961	103.5	90.8	9.2	108.3	109.8	111.1	111	113.7	110.8	82.1	64
MAY	7427	110.5	90.3	9.7	100	111.4	109.8	112.1	113.9	109.4	85.8	67.1
JUN	7623	113.4	89.3	10.7	107.4	107.2	110.6	110.5	115.7	110.3	83.4	65.2
JUL	7242	107.7	88.6	11.4	98	110.9	114.5	115	116.1	110.9	80.1	65.3
AUG	7322	108.9	90.1	9.9	109.3	109.6	112.3	111.2	112.9	111.1	79.8	64.9
SEP	7164	106.5	91.7	8.3	99.6	112.1	113.6	112.3	116	110.7	81.2	65.3
OCT	6853	101.9	92	8	107.9	111.7	108	111.1	113.9	110.5	83.7	63.8
NOV	5964	88.7	91.4	8.6	114.2	117.3	118	101.4	107.2	111.6	78.4	63.4
DEC	5651	84	90.6	9.4	96.9	111.8	115.4	116.7	117.5	111.7	80.7	60.9
ANN	6724		90.5	9.5	104.5	111.5	113	111.6	114.1	110.9	80.8	64.6

HISTORICAL DATA

2011	6724
2010	6955
2009	6733
2008	6961
2007	7079
2006	6781
2005	7298
2004	7031
2003	6983
2002	6714
2001	6669
2000	6423
1999	6295
1998	6171
1997	5770
1996	5330
1995	5048
1994	4752
1993	4674
1992	5177
1991	5109
1990	4882
1989	4179
1988	2993

HIGHEST DAYS

1ST	2ND	3RD	4TH	5TH	6TH	7TH	8TH	9TH	10TH	AVG
9121	9004	8943	8926	8918	8819	8767	8751	8740	8643	8863
3-Jun	31-May	26-May	1-Jun	17-Jun	27-May	25-May	24-Jun	8-Jul	24-May	
135.6	133.9	133	132.7	132.6	131.2	130.4	130.1	130	128.5	131.8

HIGHEST HOURS

1ST	2ND	3RD	4TH	5TH	6TH	7TH	8TH	9TH	10TH	20TH	30TH	40TH	50TH	AVG
835	833	821	820	811	806	799	794	791	789	782	775	769	763	810
18	18	18	18	18	18	18	18	18	18	18	18	18	18	
6-Sep	1-Jun	27-Sep	5-May	2-Jun	5-Oct	11-Oct	6-Oct	31-May	30-Aug	31-Aug	12-Jul	7-Oct	20-Sep	
12.4	12.4	12.2	12.2	12.1	12	11.9	11.8	11.8	11.7	11.6	11.5	11.4	11.3	12

PERCENT BY HOUR

100	200	300	400	500	600	700	800	900	1000	1100	1200
1.3	0.8	0.5	0.4	0.6	2.1	4.8	6.9	5.4	4.3	4.6	5.1

1300	1400	1500	1600	1700	1800	1900	2000	2100	2200	2300	2400
5.9	6	6.3	7.2	8.5	8.7	6	4.2	3.6	2.9	2.3	1.5

ALASKA DEPARTMENT OF TRANSPORTATION AND PUBLIC FACILITIES
FIXED RECORDER REPORT 2011

SITE 10700035 **ROUTE** 170000 **MP** 322.1

PARKS HIGHWAY AT LATHROP STREET (WB)

MONTH	MADT	%	6-10	(10-6)	MON	TUE	WED	THU	FRI	WKDY	SAT	SUN
JAN	5854	89.1	91.7	8.3	106.6	114.1	114.8	113.6	115.9	113	73.3	61.7
FEB	5867	89.3	92.1	7.9	101.2	113.5	115.6	115.5	113.7	111.9	78.5	61.9
MAR	6291	95.8	92.3	7.7	107.9	111	112.8	112.5	113.7	111.6	75.6	66.5
APR	6824	103.9	92.4	7.6	109.3	109.9	112.5	110.7	113.3	111.1	80.5	63.9
MAY	7143	108.8	91.8	8.2	100.1	111.1	111.3	113	115.8	110.3	82.9	65.7
JUN	7451	113.4	91	9	108.9	108.3	110.2	110.5	115	110.6	83.1	64.1
JUL	7100	108.1	90.4	9.6	100.1	111.1	114.7	114.5	115.9	111.3	77.8	65.9
AUG	7167	109.1	91.5	8.5	110.4	110.3	112	111.2	112.4	111.3	78.8	64.9
SEP	6996	106.5	92.9	7.1	99.8	112.3	114.4	113.8	117.5	111.6	79	63.3
OCT	6737	102.6	92.7	7.3	108.3	111.8	109.3	112.6	115.3	111.5	82.1	60.6
NOV	5828	88.7	92.3	7.7	115.6	118.6	117.5	101.9	108.6	112.4	77.3	60.4
DEC	5562	84.7	91.3	8.7	97	110.9	116.1	118.2	118.4	112.1	79.9	59.3
ANN	6568		91.9	8.1	105.4	111.9	113.4	112.3	114.6	111.6	79.1	63.2

HISTORICAL DATA

2011	6568
2010	6811
2009	6552
2008	6758
2007	6870
2006	6577
2005	6297
2004	6746
2003	6176
2002	6355
2001	6371
2000	6159
1999	6050
1998	5917
1997	5550
1996	5147
1995	4925
1994	4584
1993	4424
1992	5002
1991	5097
1990	4800
1989	4108
1988	3161

HIGHEST DAYS

1ST	2ND	3RD	4TH	5TH	6TH	7TH	8TH	9TH	10TH	AVG
8717	8691	8589	8521	8488	8475	8449	8437	8400	8396	8516
3-Jun	24-Jun	26-May	17-Jun	8-Jul	31-May	29-Jul	20-May	16-Sep	1-Jun	
132.7	132.3	130.8	129.7	129.2	129	128.6	128.5	127.9	127.8	129.7

HIGHEST HOURS

1ST	2ND	3RD	4TH	5TH	6TH	7TH	8TH	9TH	10TH	20TH	30TH	40TH	50TH	AVG
849	846	837	832	831	822	820	818	813	810	789	782	775	774	828
17	18	17	17	17	17	17	17	18	17	17	17	17	17	
31-May	3-Jun	3-Jun	7-Jun	12-May	1-Jun	15-Jun	30-Aug	25-May	6-Oct	21-Sep	26-Aug	28-Sep	22-Sep	
12.9	12.9	12.7	12.7	12.7	12.5	12.5	12.5	12.4	12.3	12	11.9	11.8	11.8	12.6

PERCENT BY HOUR

100	200	300	400	500	600	700	800	900	1000	1100	1200
0.9	0.6	0.5	0.6	0.7	1.4	3.8	7.5	5.4	5	5	5.8

1300	1400	1500	1600	1700	1800	1900	2000	2100	2200	2300	2400
6.3	6.1	6.3	7.3	9	8.4	5.6	4.2	3.4	2.8	1.9	1.6

RICHARDSON HIGHWAY AT VALDEZ

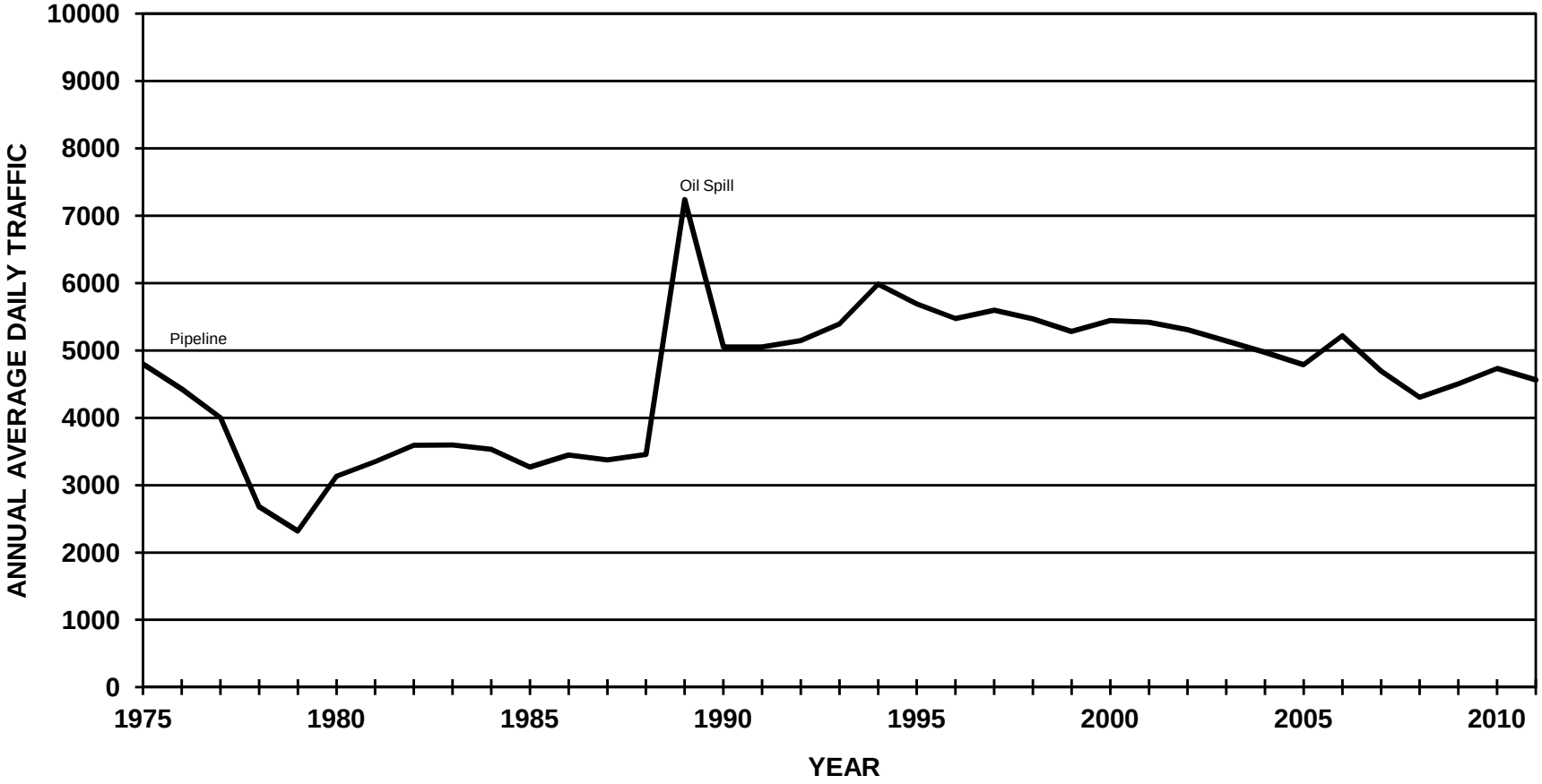

ALASKA DEPARTMENT OF TRANSPORTATION AND PUBLIC FACILITIES
FIXED RECORDER REPORT 2011

SITE 11100071 **ROUTE** 190000 **MP** 0.55

***** VALDEZ *** RICHARDSON HIGHWAY AT VALDEZ (COMBINED)**

MONTH	MADT	%	6-10	(10-6)	MON	TUE	WED	THU	FRI	WKDY	SAT	SUN
JAN	3598	78.8	91.3	8.7	102.6	108.6	108.9	110.6	112.9	108.7	83.5	72.9
FEB	3597	78.8	91.9	8.1	104.7	106.8	108.1	112.4	110.1	108.4	83.2	74.6
MAR	3805	83.4	92	8	104.4	106.6	107.4	108.8	107.7	107	89	76
APR	4341	95.1	91.9	8.1	107.3	105.3	109.1	104.6	106.4	106.5	89.9	77.4
MAY	5136	112.5	91.3	8.7	99.9	102.1	100.6	103.4	111.1	103.4	101.6	81.2
JUN	5294	116	90.7	9.3	103.6	104.1	103.4	107.2	106.5	105	94.1	81.2
JUL	6145	134.6	90.6	9.4	98.9	99.6	104.5	102.4	108.4	102.8	101.5	84.8
AUG	6208	136	91.6	8.4	101.2	98.5	98.7	105.2	109.6	102.6	98	88.8
SEP	5076	111.2	92.1	7.9	98.5	99.4	101.1	106.2	107.8	102.6	98.4	88.7
OCT	4408	96.6	91.7	8.3	103.1	109.6	108.8	109.5	107.4	107.7	87.5	74
NOV	3686	80.7	91.1	8.9	112	111.4	109.8	99	105.8	107.6	88.6	73.5
DEC	3488	76.4	90.7	9.3	104.1	109.1	107.9	111.4	109.2	108.3	90	68.3
ANN	4565		91.4	8.6	103.4	105.1	105.7	106.7	108.6	105.9	92.1	78.5

HISTORICAL DATA

2011	4565
2010	4735
2009	4504
2008	4305
2007	4694
2006	5219
2005	4790
2004	4971
2003	5140
2002	5307
2001	5420
2000	5443
1999	5281
1998	5470
1997	5599
1996	5475
1995	5693
1994	5986
1993	5395
1992	5146
1991	5054
1990	5053
1989	7241
1988	3454
1987	3376

HIGHEST DAYS

1ST	2ND	3RD	4TH	5TH	6TH	7TH	8TH	9TH	10TH	AVG
7441	7204	7004	6760	6758	6705	6658	6654	6632	6619	6844
12-Aug	11-Aug	15-Jul	2-Jul	15-Aug	8-Jul	16-Aug	22-Jul	20-Jul	21-Jul	
163	157.8	153.4	148.1	148	146.9	145.8	145.8	145.3	145	149.9

HIGHEST HOURS

1ST	2ND	3RD	4TH	5TH	6TH	7TH	8TH	9TH	10TH	20TH	30TH	40TH	50TH	AVG
610	600	600	593	593	583	575	575	569	569	553	546	537	531	587
18	18	18	18	17	18	17	17	18	18	17	18	17	18	
12-Aug	1-Sep	29-Aug	11-Aug	11-Aug	1-Jul	12-Aug	5-Aug	10-Aug	28-Jun	2-Aug	12-Jul	13-Jul	3-Aug	
13.4	13.1	13.1	13	13	12.8	12.6	12.6	12.5	12.5	12.1	12	11.8	11.6	12.9

PERCENT BY HOUR

100	200	300	400	500	600	700	800	900	1000	1100	1200
0.7	0.5	0.4	0.3	0.9	2.7	3	5.1	4.5	4.8	5.3	6.4

1300	1400	1500	1600	1700	1800	1900	2000	2100	2200	2300	2400
6.9	6.6	6.7	7.2	8.1	8.7	7	4.6	3.7	2.8	1.9	1.2

ALASKA DEPARTMENT OF TRANSPORTATION AND PUBLIC FACILITIES
FIXED RECORDER REPORT 2011

SITE 11100071 **ROUTE** 190000 **MP** 0.55

***** VALDEZ *** RICHARDSON HIGHWAY AT VALDEZ (NB)**

MONTH	MADT	%	6-10	(10-6)	MON	TUE	WED	THU	FRI	WKDY	SAT	SUN
JAN	1795	78.8	89.8	10.2	101.5	108.9	109.2	111.1	112.2	108.6	83.4	73.5
FEB	1793	78.7	90.3	9.7	104.1	106.8	108.3	112.9	110.1	108.4	83.3	74.7
MAR	1898	83.3	90.7	9.3	103.9	106.8	107.7	109.6	108	107.2	88.9	74.9
APR	2167	95.1	90.4	9.6	106.7	105.3	109.3	104.9	106.5	106.5	89.7	77.7
MAY	2562	112.4	90.1	9.9	100	102.3	100.6	103.4	110.5	103.4	101.1	82.1
JUN	2636	115.7	89.6	10.4	103.6	104	103.8	107.5	105.8	104.9	93.3	82.1
JUL	3067	134.6	89.9	10.1	99.3	99.8	104.3	102.2	107.8	102.7	100.1	86.5
AUG	3095	135.8	90.6	9.4	101.4	98.7	98.5	104.1	107.9	102.1	97.2	92.3
SEP	2547	111.8	90.5	9.5	99.8	99.1	100.7	105.8	107	102.5	97.5	90.1
OCT	2207	96.8	89.7	10.3	102.4	109.5	109.2	109.6	108	107.7	87	74.3
NOV	1841	80.8	89.1	10.9	111.7	111.2	110.1	99.4	105.8	107.6	88.3	73.2
DEC	1741	76.4	89	11	103.8	109.3	108.2	111.7	108.9	108.4	89.6	68.6
ANN	2279		90	10	103.2	105.1	105.8	106.9	108.2	105.8	91.6	79.2

HISTORICAL DATA

2011	2279
2010	2365
2009	2249
2008	2155
2007	2334
2006	2539
2005	2395
2004	2491
2003	2572
2002	2657
2001	2713
2000	2724
1999	2643
1998	2745
1997	2808
1996	2747
1995	2858
1994	2998
1993	2701
1992	2581
1991	2515
1990	2558

HIGHEST DAYS

1ST	2ND	3RD	4TH	5TH	6TH	7TH	8TH	9TH	10TH	AVG
3614	3498	3460	3410	3363	3350	3323	3308	3303	3294	3392
12-Aug	11-Aug	15-Jul	15-Aug	8-Jul	22-Jul	16-Aug	21-Jul	20-Jul	2-Jul	
158.6	153.5	151.8	149.6	147.6	147	145.8	145.2	144.9	144.5	148.8

HIGHEST HOURS

1ST	2ND	3RD	4TH	5TH	6TH	7TH	8TH	9TH	10TH	20TH	30TH	40TH	50TH	AVG
306	295	291	289	288	287	287	283	282	282	274	268	264	260	289
18	18	18	18	18	17	17	17	18	18	18	17	18	18	
26-May	30-Jun	15-Aug	28-Jun	23-Jun	11-Aug	19-Jul	1-Jul	8-Aug	1-Jul	29-Aug	18-Jul	16-May	10-May	
13.4	12.9	12.8	12.7	12.6	12.6	12.6	12.4	12.4	12.4	12	11.8	11.6	11.4	12.7

PERCENT BY HOUR

100	200	300	400	500	600	700	800	900	1000	1100	1200
0.8	0.5	0.4	0.4	1.2	3.5	3.2	4.6	4.2	4.6	5.3	6.2

1300	1400	1500	1600	1700	1800	1900	2000	2100	2200	2300	2400
7.1	6.8	6.6	7.3	8.1	8.1	6	4.8	4.1	3.1	2	1.3

ALASKA DEPARTMENT OF TRANSPORTATION AND PUBLIC FACILITIES
FIXED RECORDER REPORT 2011

SITE 11100071 **ROUTE** 190000 **MP** 0.55

***** VALDEZ *** RICHARDSON HIGHWAY AT VALDEZ (SB)**

MONTH	MADT	%	6-10	(10-6)	MON	TUE	WED	THU	FRI	WKDY	SAT	SUN
JAN	1803	78.9	92.8	7.2	103.6	108.3	108.6	110.1	113.5	108.8	83.5	72.4
FEB	1803	78.9	93.5	6.5	105.4	106.9	108	112.1	110.1	108.5	83.2	74.6
MAR	1907	83.4	93.3	6.7	104.8	106.4	107.1	108.1	107.4	106.8	89.2	77.1
APR	2174	95.1	93.5	6.5	107.9	105.3	108.8	104.3	106.4	106.5	90.1	77.2
MAY	2574	112.6	92.6	7.4	99.8	101.9	100.6	103.4	111.7	103.5	102.2	80.2
JUN	2658	116.3	91.8	8.2	103.5	104.3	103.1	106.9	107.1	105	94.8	80.4
JUL	3078	134.6	91.3	8.7	98.4	99.4	104.7	102.6	108.9	102.8	102.8	83.1
AUG	3113	136.2	92.5	7.5	101	98.3	98.9	106.3	111.3	103.2	98.9	85.3
SEP	2530	110.7	93.8	6.2	97.2	99.8	101.5	106.6	108.5	102.7	99.2	87.2
OCT	2201	96.3	93.7	6.3	103.7	109.7	108.5	109.4	106.9	107.6	87.9	73.8
NOV	1846	80.8	93.1	6.9	112.2	111.6	109.3	98.6	105.8	107.5	88.8	73.7
DEC	1747	76.4	92.3	7.7	104.4	109	107.6	111.1	109.5	108.3	90.4	68.1
ANN	2286		92.9	7.2	103.5	105.1	105.6	106.6	108.9	105.9	92.6	77.8

HISTORICAL DATA

2011	2286
2010	2370
2009	2256
2008	2150
2007	2360
2006	2522
2005	2395
2004	2488
2003	2568
2002	2650
2001	2707
2000	2719
1999	2638
1998	2725
1997	2791
1996	2728
1995	2835
1994	2989
1993	2694
1992	2565
1991	2539
1990	2571

HIGHEST DAYS

1ST	2ND	3RD	4TH	5TH	6TH	7TH	8TH	9TH	10TH	AVG
3827	3706	3544	3466	3364	3348	3348	3342	3342	3335	3462
12-Aug	11-Aug	15-Jul	2-Jul	5-Aug	15-Aug	19-Aug	1-Jul	8-Jul	16-Aug	
167.4	162.1	155	151.6	147.2	146.5	146.5	146.2	146.2	145.9	151.4

HIGHEST HOURS

1ST	2ND	3RD	4TH	5TH	6TH	7TH	8TH	9TH	10TH	20TH	30TH	40TH	50TH	AVG
355	332	326	323	311	309	307	307	306	306	292	287	283	279	318
18	18	18	18	18	18	17	17	17	17	17	17	19	17	
12-Aug	1-Sep	29-Aug	11-Aug	30-Aug	10-Aug	22-Aug	5-Aug	12-Aug	11-Aug	8-Aug	23-Aug	10-Aug	29-Jul	
15.5	14.5	14.3	14.1	13.6	13.5	13.4	13.4	13.4	13.4	12.8	12.6	12.4	12.2	13.9

PERCENT BY HOUR

100	200	300	400	500	600	700	800	900	1000	1100	1200
0.6	0.5	0.4	0.3	0.6	1.9	2.8	5.6	4.8	5.1	5.4	6.6

1300	1400	1500	1600	1700	1800	1900	2000	2100	2200	2300	2400
6.6	6.3	6.8	7.1	8.1	9.2	7.9	4.5	3.3	2.6	1.7	1.1

RICHARDSON HIGHWAY AT ERNESTINE

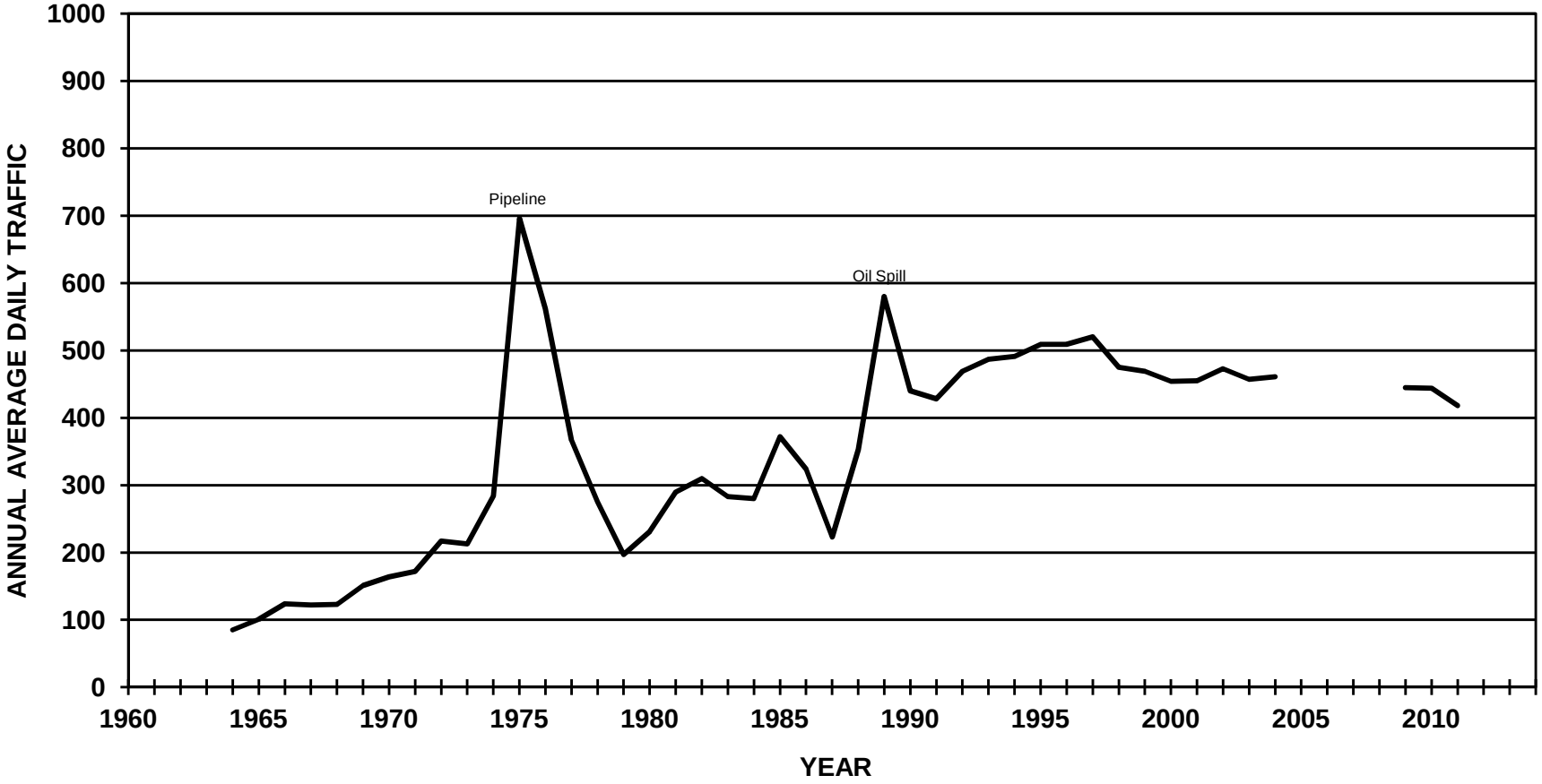

ALASKA DEPARTMENT OF TRANSPORTATION AND PUBLIC FACILITIES
FIXED RECORDER REPORT 2011

SITE 10300071 **ROUTE** 190000 **MP** 66.504

RICHARDSON HIGHWAY @ ERNESTINE MAINTENANCE STATION (COMBINED)

MONTH	MADT	%	6-10	(10-6)	MON	TUE	WED	THU	FRI	WKDY	SAT	SUN
JAN	206	49.3	89.9	10.1	90.4	102.1	96.6	105.5	114.1	101.7	97.3	95.6
FEB	194	46.4	91.2	8.8	101.7	95.2	101.3	106.2	118.8	104.6	83.5	93.3
MAR	222	53.1	91.5	8.5	88.7	106.8	94.6	96.5	117.6	100.8	96.5	99.5
APR	276	66	91.1	8.9	94.7	85.7	92.4	102.3	116.4	98.3	96.7	111.5
MAY	424	101.4	91.9	8.1	100.2	85.6	79.1	89.5	115.3	93.9	114.7	114.7
JUN	627	150	92.2	7.8	96.6	91.8	88	101	108	97.1	101.8	112.8
JUL	898	214.8	92.9	7.1	99.4	90.8	85	92.2	112.4	96	110	109.9
AUG	890	212.9	93.2	6.8	89.9	83	85.2	100.3	117.2	95.1	98.8	125.6
SEP	578	138.3	93.3	6.7	111.9	83.7	83.6	93.9	108.1	96.2	112.6	106.1
OCT	301	72	92.1	7.9	83.9	96.6	94.9	94.6	115	97	109	105.7
NOV	205	49	90.6	9.4	97.4	93.2	102.3	95	105.9	98.8	95	110.4
DEC	193	46.2	89.9	10.1	104.9	105.2	107.4	110.8	109.9	107.6	86.7	73.3
ANN	418		91.7	8.4	96.6	93.3	92.5	99	113.2	98.9	100.2	104.9

HISTORICAL DATA

2011	418
2010	444
2006	400
2005	458
2004	461
2003	457
2002	473
2001	455
2000	454
1999	469
1998	475
1997	520
1996	509
1995	509
1994	491
1993	487
1992	469
1991	428
1990	440
1989	580
1988	353
1987	223

HIGHEST DAYS

1ST	2ND	3RD	4TH	5TH	6TH	7TH	8TH	9TH	10TH	AVG
1310	1307	1243	1136	1128	1127	1120	1099	1070	1060	1160
9-Jul	14-Aug	5-Sep	2-Sep	12-Aug	21-Aug	1-Jul	4-Jul	19-Aug	28-Aug	
313.4	312.7	297.4	271.8	269.9	269.6	267.9	262.9	256	253.6	277.5

HIGHEST HOURS

1ST	2ND	3RD	4TH	5TH	6TH	7TH	8TH	9TH	10TH	20TH	30TH	40TH	50TH	AVG
169	157	151	145	134	134	133	129	129	125	108	102	97	93	141
12	15	13	14	13	14	12	11	16	11	13	11	12	12	
5-Sep	9-Jul	5-Sep	5-Sep	14-Aug	9-Jul	14-Aug	14-Aug	9-Jul	5-Sep	4-Jul	9-Jul	10-Jul	20-Aug	
40.4	37.6	36.1	34.7	32.1	32.1	31.8	30.9	30.9	29.9	25.8	24.4	23.2	22.2	33.7

PERCENT BY HOUR

100	200	300	400	500	600	700	800	900	1000	1100	1200
0.9	0.6	0.4	0.4	0.5	1.3	1.6	2.5	4.2	6	7.4	7.9

1300	1400	1500	1600	1700	1800	1900	2000	2100	2200	2300	2400
7.8	8.2	8.3	7.9	7.5	6.4	5.5	4.5	3.8	2.9	2.1	1.5

ALASKA DEPARTMENT OF TRANSPORTATION AND PUBLIC FACILITIES
FIXED RECORDER REPORT 2011

SITE 10300071 **ROUTE** 190000 **MP** 66.504

RICHARDSON HIGHWAY @ ERNESTINE MAINTENANCE STATION (NB)

MONTH	MADT	%	6-10	(10-6)	MON	TUE	WED	THU	FRI	WKDY	SAT	SUN
JAN	102	49.3	92.5	7.5	78.4	106.9	99.5	117.6	118.4	104.2	91	87.8
FEB	98	47.3	93.7	6.3	92.1	98.2	98.2	116.6	133.4	107.7	80.1	81.4
MAR	106	51.2	93.6	6.4	85.1	112.3	98.9	111.9	130.2	107.7	95.3	67.6
APR	138	66.7	93.9	6.1	90.8	87.3	92	108.2	125.2	100.7	89	109.4
MAY	206	99.5	94	6	101.5	88.3	80.2	88.7	104.4	92.6	105.7	129.6
JUN	302	145.9	94	6	98	92.3	89.7	102.1	104.6	97.3	95.5	118.5
JUL	442	213.5	95	5	107.8	92.3	84	90.6	101	95.1	100	124
AUG	440	212.6	95.9	4.1	92	85.5	84.2	88.5	102	90.4	94.7	152.3
SEP	299	144.4	95.8	4.2	127.1	82.2	82.6	90.2	101.9	96.8	101.3	114.5
OCT	155	74.9	93.4	6.6	73.4	94.5	99	101.5	126.3	98.9	106.5	95
NOV	101	48.8	93.2	6.8	84.7	99.4	107.9	109.4	116.3	103.5	87.9	93.1
DEC	98	47.3	91.5	8.5	95.7	109.4	113.3	117.6	114.5	110.1	82.7	68.1
ANN	207		93.9	6.1	93.9	95.7	94.1	103.6	114.9	100.4	94.1	103.4

HISTORICAL DATA

2011	207
2010	220
2006	155
2005	227
2004	228
2003	227
2002	235
2001	226
2000	224
1999	233
1998	236
1997	253
1996	244
1995	244
1994	241
1993	239
1992	306

HIGHEST DAYS

1ST	2ND	3RD	4TH	5TH	6TH	7TH	8TH	9TH	10TH	AVG
858	793	670	661	645	601	585	582	576	568	654
5-Sep	14-Aug	4-Jul	21-Aug	28-Aug	10-Jul	17-Jul	7-Aug	24-Jul	5-Jul	
414.5	383.1	323.7	319.3	311.6	290.3	282.6	281.2	278.3	274.4	315.9

HIGHEST HOURS

1ST	2ND	3RD	4TH	5TH	6TH	7TH	8TH	9TH	10TH	20TH	30TH	40TH	50TH	AVG
152	130	119	106	103	101	89	84	84	82	74	67	62	59	105
12	13	14	11	11	12	13	11	12	11	14	13	16	13	
5-Sep	5-Sep	5-Sep	5-Sep	14-Aug	14-Aug	14-Aug	24-Jul	4-Jul	10-Jul	4-Jul	7-Aug	14-Aug	19-Aug	
73.4	62.8	57.5	51.2	49.8	48.8	43	40.6	40.6	39.6	35.7	32.4	30	28.5	50.7

PERCENT BY HOUR

100	200	300	400	500	600	700	800	900	1000	1100	1200
0.7	0.4	0.3	0.3	0.4	0.8	1.7	3	4.9	7.2	9	9.7

1300	1400	1500	1600	1700	1800	1900	2000	2100	2200	2300	2400
9	8.7	8.2	7.1	6.6	5.6	4.8	3.8	3	2.2	1.5	1.1

ALASKA DEPARTMENT OF TRANSPORTATION AND PUBLIC FACILITIES
FIXED RECORDER REPORT 2011

SITE 10300071 **ROUTE** 190000 **MP** 66.504

RICHARDSON HIGHWAY @ ERNESTINE MAINTENANCE STATION (SB)

MONTH	MADT	%	6-10	(10-6)	MON	TUE	WED	THU	FRI	WKDY	SAT	SUN
JAN	104	49.3	87.5	12.5	102.1	97.4	93.8	93.5	109.9	99.3	103.5	103.3
FEB	96	45.5	88.6	11.4	111.5	92.2	104.4	95.6	103.9	101.5	87	105.5
MAR	116	55	89.5	10.5	92	101.9	90.7	82.4	106	94.6	97.6	128.7
APR	137	64.9	88.2	11.8	99.3	84.7	93.4	97.1	108.5	96.6	105.3	114.4
MAY	218	103.3	89.9	10.1	99.1	82.9	78.1	90.3	125.6	95.2	123.3	100.6
JUN	325	154	90.5	9.5	95.2	91.3	86.5	99.9	111.2	96.8	107.5	107.5
JUL	456	216.1	90.8	9.2	91.2	89.4	86	93.9	123.5	96.8	119.6	96.3
AUG	451	213.7	90.6	9.4	87.5	80.4	85.9	111.5	131.7	99.4	102.7	99.2
SEP	279	132.2	90.5	9.5	95.5	85.2	84.6	97.8	114.8	95.6	124.7	97.2
OCT	147	69.7	90.7	9.3	94.3	98.1	90	86.7	102.4	94.3	110.9	116.3
NOV	104	49.3	88.1	11.9	109.9	87.1	96.9	81	95.7	94.1	101.9	127.2
DEC	94	44.5	88.3	11.7	115.7	101.9	102.4	104.9	106.4	106.3	91.8	79.5
ANN	211		89.4	10.6	99.4	91	91.1	94.6	111.6	97.5	106.3	106.3

HISTORICAL DATA

2011	211
2010	224
2006	163
2005	231
2004	232
2003	230
2002	238
2001	230
2000	229
1999	236
1998	239
1997	267
1996	266
1995	265
1994	250
1993	248
1992	311

HIGHEST DAYS

1ST	2ND	3RD	4TH	5TH	6TH	7TH	8TH	9TH	10TH	AVG
754	734	704	657	635	618	595	587	575	565	642
9-Jul	1-Jul	12-Aug	2-Sep	2-Jul	11-Aug	3-Sep	15-Jul	19-Aug	8-Jul	
357.3	347.9	333.6	311.4	300.9	292.9	282	278.2	272.5	267.8	304.3

HIGHEST HOURS

1ST	2ND	3RD	4TH	5TH	6TH	7TH	8TH	9TH	10TH	20TH	30TH	40TH	50TH	AVG
116	94	83	65	60	59	59	58	58	58	55	53	51	50	71
15	14	16	13	16	16	17	15	15	15	16	12	18	15	
9-Jul	9-Jul	9-Jul	9-Jul	11-Aug	18-Aug	12-Aug	12-Aug	18-Aug	1-Jul	19-Aug	2-Jul	12-Aug	22-Aug	
55	44.5	39.3	30.8	28.4	28	28	27.5	27.5	27.5	26.1	25.1	24.2	23.7	33.6

PERCENT BY HOUR

100	200	300	400	500	600	700	800	900	1000	1100	1200
1.1	0.7	0.5	0.5	0.7	1.7	1.5	2.1	3.4	4.7	5.8	6.1

1300	1400	1500	1600	1700	1800	1900	2000	2100	2200	2300	2400
6.6	7.8	8.4	8.7	8.3	7.2	6.1	5.3	4.6	3.6	2.8	1.9

RICHARDSON HIGHWAY AT GULKANA AIRFIELD

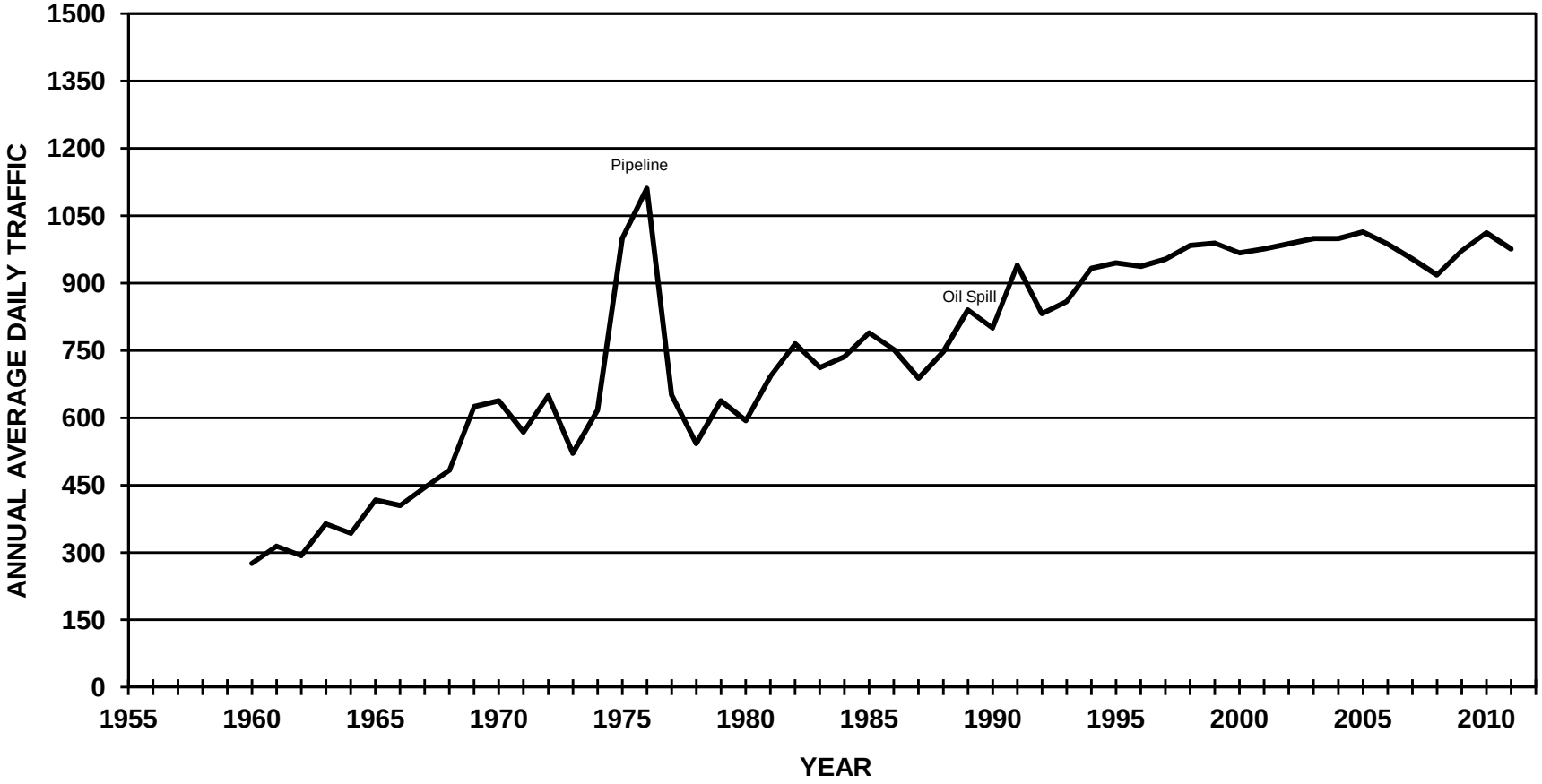

ALASKA DEPARTMENT OF TRANSPORTATION AND PUBLIC FACILITIES
FIXED RECORDER REPORT 2011

SITE 10100071 **ROUTE** 190000 **MP** 121.65

RICHARDSON HIGHWAY AT GULKANA AIRFIELD (COMBINED)

MONTH	MADT	%	6-10	(10-6)	MON	TUE	WED	THU	FRI	WKDY	SAT	SUN
JAN	542	55.5	90.8	9.2	96.5	107.8	103.6	105.1	119.6	106.5	88.8	78.7
FEB	556	57	92.1	7.9	97.8	102.9	104.3	113	113.2	106.2	84.7	83.5
MAR	619	63.4	92.5	7.5	98.1	101.4	108.3	105.4	106.6	104	88.1	91.3
APR	781	80	92	8	92.4	95.6	105.7	107.4	106.8	101.6	90.4	102.1
MAY	1040	106.6	91.3	8.7	95.6	100.6	99.6	100.3	115.1	102.2	99.2	90
JUN	1586	162.5	89.7	10.3	98	100	96.5	101	108.2	100.7	97.3	98.7
JUL	1744	178.7	90.7	9.3	101.6	96.4	94.4	99	110.9	100.5	97.6	99.9
AUG	1670	171.1	91.6	8.4	98.5	93.6	92.5	101.1	113.2	99.8	95.1	106
SEP	1289	132.1	92.6	7.4	101.9	94.5	91.9	105.3	110.7	100.9	102.8	92.7
OCT	807	82.7	92.8	7.2	97	104.1	102	106.6	107.2	103.4	98.8	83.5
NOV	567	58.1	91.5	8.5	104	108.1	113.3	96.3	105.8	105.5	89.6	82.7
DEC	505	51.7	90.6	9.4	100.9	110	110.7	113.6	109.1	108.9	86.9	68.8
ANN	976		91.5	8.5	98.5	101.3	101.9	104.5	110.5	103.4	93.3	89.8

HISTORICAL DATA

2011	976
2010	1012
2009	972
2008	918
2007	954
2006	987
2005	1014
2004	999
2003	999
2002	988
2001	976
2000	967
1999	989
1998	984
1997	953
1996	937
1995	945
1994	933
1993	859
1992	832
1991	940
1990	800
1989	840
1988	747
1987	688

HIGHEST DAYS

1ST	2ND	3RD	4TH	5TH	6TH	7TH	8TH	9TH	10TH	AVG
2249	2083	1989	1980	1979	1955	1954	1930	1886	1871	1988
1-Jul	12-Aug	14-Aug	2-Sep	4-Jul	11-Aug	22-Jul	15-Jul	17-Jun	11-Jul	
230.4	213.4	203.8	202.9	202.8	200.3	200.2	197.7	193.2	191.7	203.7

HIGHEST HOURS

1ST	2ND	3RD	4TH	5TH	6TH	7TH	8TH	9TH	10TH	20TH	30TH	40TH	50TH	AVG
299	210	207	194	193	192	191	189	187	186	175	171	167	163	205
13	14	13	15	14	15	16	13	15	13	16	13	16	14	
10-Apr	5-Sep	14-Aug	5-Sep	14-Aug	24-Jun	5-Sep	4-Jul	4-Jul	17-Jul	1-Jul	10-Jul	14-Aug	1-Jul	
30.6	21.5	21.2	19.9	19.8	19.7	19.6	19.4	19.2	19.1	17.9	17.5	17.1	16.7	21

PERCENT BY HOUR

100	200	300	400	500	600	700	800	900	1000	1100	1200
1.1	0.8	0.5	0.5	0.6	1.2	2.1	3.3	4.1	5	6	6.9

1300	1400	1500	1600	1700	1800	1900	2000	2100	2200	2300	2400
7.6	7.8	8	8.1	8	7.3	5.7	4.6	3.8	3	2.3	1.7

ALASKA DEPARTMENT OF TRANSPORTATION AND PUBLIC FACILITIES
FIXED RECORDER REPORT 2011

SITE 10100071 **ROUTE** 190000 **MP** 121.65

RICHARDSON HIGHWAY AT GULKANA AIRFIELD (NB)

MONTH	MADT	%	6-10	(10-6)	MON	TUE	WED	THU	FRI	WKDY	SAT	SUN
JAN	273	56.1	90.7	9.3	98.5	105.5	103.8	100.9	121.5	106	90.3	79.6
FEB	282	57.9	91.5	8.5	99.1	100.6	104.4	108.9	111.4	104.9	90.5	85.3
MAR	305	62.6	92.3	7.7	98.9	100.7	110.5	104.1	106.5	104.1	91.1	88.6
APR	379	77.8	91	9	96	96.6	114.6	110.3	106.3	104.8	92.3	84.1
MAY	496	101.8	90.8	9.2	98.7	100.4	99.2	97.5	113.4	101.8	97.6	93.1
JUN	762	156.5	89.5	10.5	102.2	98.5	97.1	97.8	102.9	99.7	98.3	103.4
JUL	877	180.1	91.3	8.7	107.8	96.1	96.7	94	102.2	99.4	96.4	106.7
AUG	856	175.8	92.4	7.6	105.7	95	92.8	92.7	105	98.2	94.1	114.3
SEP	659	135.3	92.7	7.3	104.1	92.7	92.3	106.1	112.4	101.5	101.7	90.5
OCT	412	84.6	92.1	7.9	97.4	101.9	102.9	104.3	107.9	102.9	102.1	84
NOV	287	58.9	91.3	8.7	102.3	105.2	110.5	95.6	106.9	104.1	94.7	84.8
DEC	254	52.2	91.1	8.9	102.5	107.8	106.6	113.5	108.8	107.8	91.6	68.1
ANN	487		91.4	8.6	101.1	100.1	102.6	102.1	108.8	102.9	95.1	90.2

HISTORICAL DATA

2011	487
2010	506
2009	484
2008	455
2007	477
2006	492
2005	502
2004	495
2003	495
2002	492
2001	484
2000	481
1999	492
1998	488
1997	482
1996	465
1995	470
1994	465
1993	451
1992	500

HIGHEST DAYS

1ST	2ND	3RD	4TH	5TH	6TH	7TH	8TH	9TH	10TH	AVG
1103	1044	1032	1026	1022	1019	1008	998	986	962	1020
14-Aug	4-Jul	5-Sep	1-Jul	11-Jul	24-Jul	17-Jul	2-Sep	5-Jul	12-Aug	
226.5	214.4	211.9	210.7	209.9	209.2	207	204.9	202.5	197.5	209.4

HIGHEST HOURS

1ST	2ND	3RD	4TH	5TH	6TH	7TH	8TH	9TH	10TH	20TH	30TH	40TH	50TH	AVG
131	113	113	111	110	110	109	107	106	104	99	96	91	88	111
14	13	14	15	13	16	14	15	15	15	14	13	15	17	
5-Sep	14-Aug	24-Jul	14-Aug	17-Jul	4-Jul	14-Aug	7-Aug	11-Jul	5-Sep	31-Jul	19-Jun	21-Aug	18-Jul	
26.9	23.2	23.2	22.8	22.6	22.6	22.4	22	21.8	21.4	20.3	19.7	18.7	18.1	22.8

PERCENT BY HOUR

100	200	300	400	500	600	700	800	900	1000	1100	1200
1.1	0.8	0.5	0.5	0.6	1.1	1.6	3	4.2	5.1	6	6.6

1300	1400	1500	1600	1700	1800	1900	2000	2100	2200	2300	2400
7.5	7.9	8.1	7.9	8	7.6	6	4.6	4	3.2	2.4	1.7

ALASKA DEPARTMENT OF TRANSPORTATION AND PUBLIC FACILITIES
FIXED RECORDER REPORT 2011

SITE 10100071 **ROUTE** 190000 **MP** 121.65

RICHARDSON HIGHWAY AT GULKANA AIRFIELD (SB)

MONTH	MADT	%	6-10	(10-6)	MON	TUE	WED	THU	FRI	WKDY	SAT	SUN
JAN	269	55.1	90.9	9.1	94.4	110.1	103.4	109.3	117.7	107	87.2	77.8
FEB	273	55.9	92.8	7.2	96.8	105.7	104.5	117.8	115.4	108	78.9	81.9
MAR	313	64.1	92.6	7.4	97.8	102.4	106.5	107	107	104.1	85.4	94.1
APR	402	82.4	93	7	89	94.6	97.2	104.6	107.2	98.5	88.6	119.2
MAY	545	111.7	91.8	8.2	92.6	100.6	99.7	102.7	116.4	102.4	100.5	87.1
JUN	823	168.6	89.9	10.1	94.2	101.5	96.2	104.1	113.3	101.9	96.6	94.5
JUL	867	177.7	90.1	9.9	95.3	96.7	92	104.1	119.7	101.6	98.8	93
AUG	814	166.8	90.8	9.2	90.8	92	92.2	109.9	121.7	101.3	96	97.3
SEP	630	129.1	92.5	7.5	99.6	96.4	91.5	104.5	109	100.2	103.9	95
OCT	393	80.5	93.4	6.6	97	106.9	101.7	109.5	107.1	104.4	95.7	83.5
NOV	280	57.4	91.6	8.4	105.8	111.1	116.2	96.9	104.6	106.9	84.4	80.5
DEC	252	51.6	90.1	9.9	98.9	111.7	114.4	113.2	109	109.4	81.8	69.2
ANN	488		91.6	8.4	96	102.5	101.3	107	112.3	103.8	91.5	89.4

HISTORICAL DATA

2011	488
2010	506
2009	488
2008	463
2007	477
2006	495
2005	512
2004	504
2003	504
2002	496
2001	492
2000	487
1999	497
1998	497
1997	471
1996	472
1995	475
1994	468
1993	408
1992	442

HIGHEST DAYS

1ST	2ND	3RD	4TH	5TH	6TH	7TH	8TH	9TH	10TH	AVG
1223	1121	1086	1056	1051	1038	1008	985	982	982	1053
1-Jul	12-Aug	11-Aug	15-Jul	17-Jun	22-Jul	10-Apr	8-Jul	2-Sep	24-Jun	
250.6	229.7	222.5	216.4	215.4	212.7	206.6	201.8	201.2	201.2	215.8

HIGHEST HOURS

1ST	2ND	3RD	4TH	5TH	6TH	7TH	8TH	9TH	10TH	20TH	30TH	40TH	50TH	AVG
276	121	113	113	106	105	103	101	101	100	92	88	85	84	124
13	15	13	14	17	15	19	18	14	17	15	14	16	13	
10-Apr	10-Apr	1-Jul	10-Apr	1-Jul	26-Jun	1-Jul	12-Aug	2-Jul	11-Aug	29-Jun	18-Aug	9-Aug	24-Jun	
56.6	24.8	23.2	23.2	21.7	21.5	21.1	20.7	20.7	20.5	18.9	18	17.4	17.2	25.4

PERCENT BY HOUR

100	200	300	400	500	600	700	800	900	1000	1100	1200
1.1	0.8	0.5	0.5	0.6	1.2	2.6	3.7	4.1	4.9	6.1	7.2

1300	1400	1500	1600	1700	1800	1900	2000	2100	2200	2300	2400
7.8	7.6	7.8	8.3	7.9	7	5.5	4.5	3.5	2.8	2.3	1.6

RICHARDSON HIGHWAY AT TRIMS CAMP

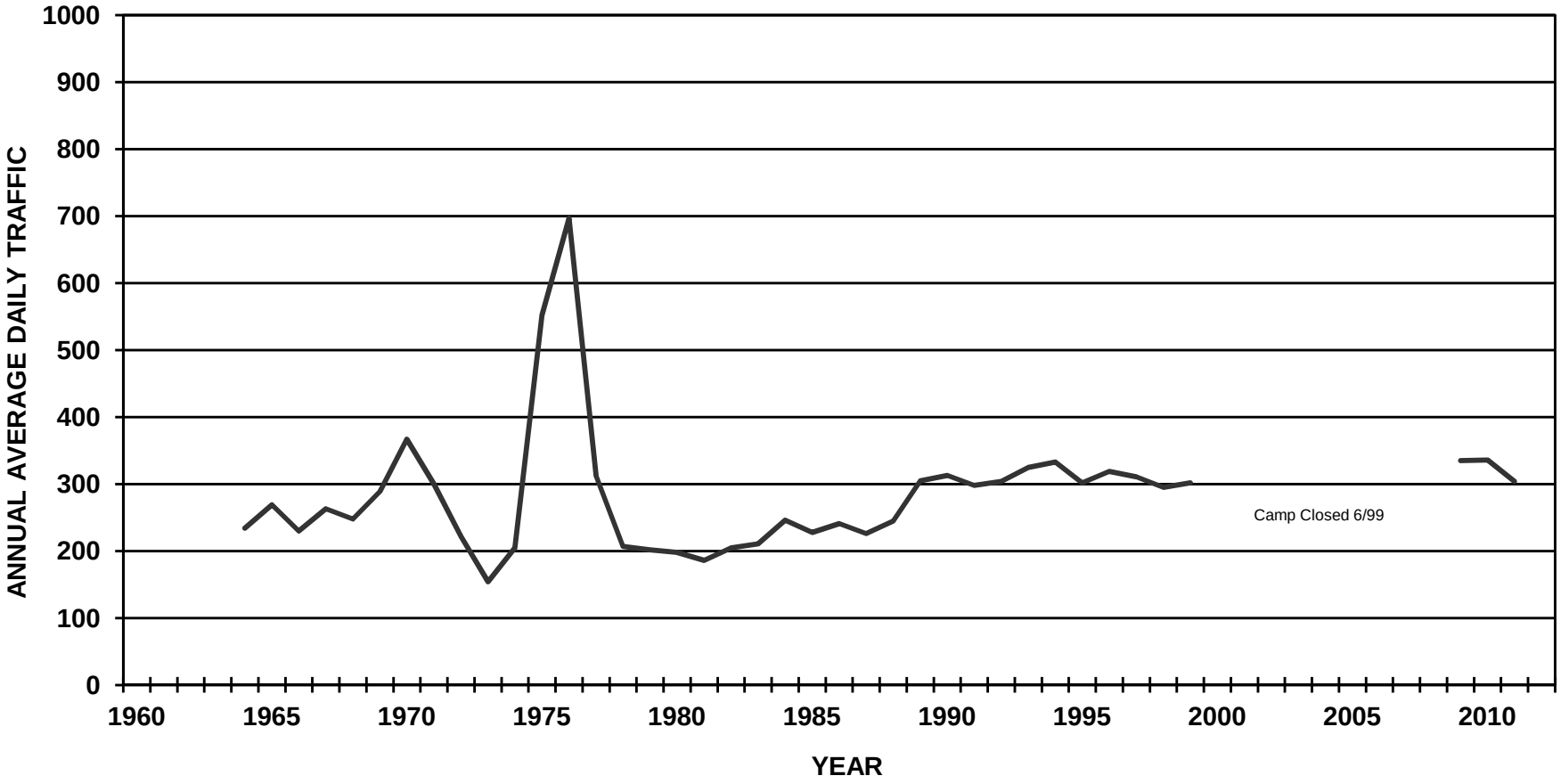

ALASKA DEPARTMENT OF TRANSPORTATION AND PUBLIC FACILITIES
FIXED RECORDER REPORT 2011

SITE 10200071 **ROUTE** 190000 **MP** 222.26

RICHARDSON HIGHWAY @ TRIMS MAINTENANCE STATION (COMBINED)

MONTH	MADT	%	6-10	(10-6)	MON	TUE	WED	THU	FRI	WKDY	SAT	SUN
JAN	145	47.7	91	9	93.2	86.2	66.7	80.2	126.6	90.6	131.2	118.5
FEB	154	50.7	92.6	7.4	80	79.9	76	96.8	147	95.9	110.7	110.6
MAR	187	61.5	92.1	7.9	82.9	75.1	78.8	89.4	109	87	124.5	138.5
APR	299	98.4	90.5	9.5	65.4	62.8	79.6	96.5	119.1	84.7	108.8	168.8
MAY	292	96.1	90.6	9.4	106.4	82	77.6	90.9	120.5	95.5	106	115.3
JUN	548	180.3	89.4	10.6	86.9	78	82.6	93.3	125.1	93.2	100.9	133.1
JUL	650	213.8	90.1	9.9	104.4	82	76.4	89.5	116.7	93.8	104.5	126.1
AUG	651	214.1	90.7	9.3	91.8	76.2	78	93.4	123.1	92.5	98.2	139.7
SEP	433	142.4	92.4	7.6	113.3	76	68.5	85.4	120	92.6	116.9	119.6
OCT	177	58.2	92.4	7.6	82.7	86.7	74.9	98.6	113.8	91.3	122.8	118.8
NOV	150	49.3	88.8	11.2	90.2	84.7	92.3	86.3	110.8	92.9	106.3	129.3
DEC	151	49.7	90.2	9.8	97.7	95.5	96.9	101.7	116.7	101.7	100.5	89.4
ANN	304		90.9	9.1	91.2	80.4	79	91.8	120.7	92.6	110.9	125.6

HISTORICAL DATA

2011	304
2010	320
2008	356
2007	418
2006	481
2004	502
2003	469
2002	496
1999	302
1998	295
1997	311
1996	319
1995	302
1994	333
1993	325
1992	304
1991	298
1990	313
1989	305
1988	245
1987	226

HIGHEST DAYS

1ST	2ND	3RD	4TH	5TH	6TH	7TH	8TH	9TH	10TH	AVG
1099	1044	1032	1023	926	919	900	893	883	850	957
4-Jul	10-Apr	5-Sep	14-Aug	19-Jun	7-Aug	17-Jul	2-Sep	24-Jul	12-Aug	
361.5	343.4	339.5	336.5	304.6	302.3	296.1	293.8	290.5	279.6	314.8

HIGHEST HOURS

1ST	2ND	3RD	4TH	5TH	6TH	7TH	8TH	9TH	10TH	20TH	30TH	40TH	50TH	AVG
142	139	133	120	116	116	114	113	110	110	99	91	86	79	121
12	13	16	15	16	15	17	16	15	16	14	15	15	13	
10-Apr	10-Apr	5-Sep	5-Sep	17-Jul	4-Jul	5-Sep	4-Jul	14-Aug	19-Jun	14-Aug	12-Jun	21-Aug	19-Jun	
46.7	45.7	43.8	39.5	38.2	38.2	37.5	37.2	36.2	36.2	32.6	29.9	28.3	26	39.8

PERCENT BY HOUR

100	200	300	400	500	600	700	800	900	1000	1100	1200
1.4	1	0.6	0.5	0.5	0.8	1.6	2.5	3.4	4.4	5.9	6.8

1300	1400	1500	1600	1700	1800	1900	2000	2100	2200	2300	2400
7.6	8.3	8.4	8.5	7.9	6.9	5.9	5	4.2	3.5	2.6	1.9

ALASKA DEPARTMENT OF TRANSPORTATION AND PUBLIC FACILITIES
FIXED RECORDER REPORT 2011

SITE 10200071 **ROUTE** 190000 **MP** 222.26

RICHARDSON HIGHWAY @ TRIMS MAINTENANCE STATION (NB)

MONTH	MADT	%	6-10	(10-6)	MON	TUE	WED	THU	FRI	WKDY	SAT	SUN
JAN	71	49.3	90.7	9.3	95.2	92.3	70.4	64.8	116.9	87.9	115.8	136.1
FEB	75	52.1	92.9	7.1	88	74.7	75	96.3	124.9	91.8	116.3	124.7
MAR	91	63.2	91.8	8.2	89.3	78.2	82.9	79.8	86	83.2	123.1	160.8
APR	147	102.1	90.3	9.7	72.8	55.1	57	64.5	76.7	65.2	105.2	267.5
MAY	138	95.8	89	11	135.7	83.9	82.1	78.1	91.5	94.3	91.5	137.5
JUN	253	175.7	87.5	12.5	92.1	79	75.6	77.4	90.7	83	105	179
JUL	317	220.1	88.7	11.3	130.8	86.8	74.1	73	79.1	88.8	94.7	159.6
AUG	310	215.3	89.2	10.8	97.6	83	75	74	86.7	83.3	96.8	187.3
SEP	213	147.9	90.8	9.2	139.6	72.4	69.5	80.9	94.6	91.4	105.3	137.4
OCT	86	59.7	90.7	9.3	78.7	83.1	76.2	91.9	112.2	88.4	126.4	128.7
NOV	71	49.3	88.7	11.3	89.4	80.3	85.1	88	103.9	89.3	107.4	142.3
DEC	59	41	90.3	9.7	103.4	96.2	97	93.9	98	97.7	105.8	99.2
ANN	144		90.1	10	101.1	80.4	76.7	80.2	96.8	87	107.8	155

HISTORICAL DATA

2011	144
2010	153
2008	157
2007	181
2004	240
2003	216
2002	234
1999	130
1998	143
1997	148
1996	152
1995	143
1994	160
1993	156
1992	144
1991	167
1990	136

HIGHEST DAYS

1ST	2ND	3RD	4TH	5TH	6TH	7TH	8TH	9TH	10TH	AVG
921	810	734	667	600	583	577	564	511	491	646
10-Apr	4-Jul	5-Sep	14-Aug	24-Jul	17-Jul	19-Jun	7-Aug	21-Aug	31-Jul	
639.6	562.5	509.7	463.2	416.7	404.9	400.7	391.7	354.9	341	448.6

HIGHEST HOURS

1ST	2ND	3RD	4TH	5TH	6TH	7TH	8TH	9TH	10TH	20TH	30TH	40TH	50TH	AVG
134	129	109	92	90	90	90	85	85	83	70	64	57	52	99
12	13	16	17	16	14	11	15	15	17	16	16	14	18	
10-Apr	10-Apr	5-Sep	5-Sep	4-Jul	10-Apr	10-Apr	5-Sep	10-Apr	4-Jul	10-Apr	24-Jul	17-Jul	24-Jul	
93.1	89.6	75.7	63.9	62.5	62.5	62.5	59	59	57.6	48.6	44.4	39.6	36.1	68.8

PERCENT BY HOUR

100	200	300	400	500	600	700	800	900	1000	1100	1200
1.7	1.1	0.8	0.6	0.5	0.7	1.3	1.7	2.2	3.1	4.3	5.8

1300	1400	1500	1600	1700	1800	1900	2000	2100	2200	2300	2400
6.8	8.1	9	9.7	9.3	7.9	6.8	5.5	4.5	3.6	2.9	2.3

ALASKA DEPARTMENT OF TRANSPORTATION AND PUBLIC FACILITIES
FIXED RECORDER REPORT 2011

SITE 10200071 **ROUTE** 190000 **MP** 222.26

RICHARDSON HIGHWAY @ TRIMS MAINTENANCE STATION (SB)

MONTH	MADT	%	6-10	(10-6)	MON	TUE	WED	THU	FRI	WKDY	SAT	SUN
JAN	75	47.2	91.4	8.6	90.1	79.3	62.3	93.8	134	91.9	144	100.3
FEB	79	49.7	92.4	7.6	72.5	84.8	76.9	97.2	167.9	99.9	105.4	97.2
MAR	95	59.7	92.3	7.7	77.6	72.8	75.8	99.6	132.1	91.6	127.1	118.6
APR	152	95.6	90.8	9.2	58.2	70.2	101.5	127.5	160	103.5	112.4	73.4
MAY	154	96.9	92	8	80.1	80.3	73.5	102.4	146.4	96.5	119	95.5
JUN	296	186.2	91	9	82.2	76.9	88.3	106.6	154.1	101.6	97	93.4
JUL	334	210.1	91.4	8.6	79.1	77.2	78.3	104.9	152	98.3	113.5	93.8
AUG	341	214.5	92	8	86.5	70	80.8	111.1	156.3	100.9	99.4	96.5
SEP	220	138.4	93.9	6.1	87.8	79.4	67.5	89.7	144.5	93.8	128.1	102.3
OCT	91	57.2	94.1	5.9	86.4	90.1	73.6	104.9	115.4	94.1	119.4	109.5
NOV	79	49.7	88.9	11.1	90.8	88.6	98.7	84.8	117.1	96	105.4	117.7
DEC	92	57.9	90.1	9.9	94	95.1	96.7	106.7	128.7	104.2	97.2	83.2
ANN	159		91.7	8.3	82.1	80.4	81.2	102.4	142.4	97.7	114	98.5

HISTORICAL DATA

2011	159
2010	167
2008	199
2007	238
2006	481
2004	261
2003	243
2002	261
1999	138
1998	152
1997	163
1996	168
1995	159
1994	173
1993	169
1992	161
1991	132
1990	112

HIGHEST DAYS

1ST	2ND	3RD	4TH	5TH	6TH	7TH	8TH	9TH	10TH	AVG
615	596	588	558	553	533	529	521	490	484	547
2-Sep	2-Jul	12-Aug	15-Jul	22-Jul	17-Jun	8-Apr	19-Aug	5-Aug	10-Jun	
386.8	374.8	369.8	350.9	347.8	335.2	332.7	327.7	308.2	304.4	344

HIGHEST HOURS

1ST	2ND	3RD	4TH	5TH	6TH	7TH	8TH	9TH	10TH	20TH	30TH	40TH	50TH	AVG
80	70	63	58	56	55	52	52	51	51	47	43	42	41	59
14	13	20	19	18	15	20	16	12	21	19	23	19	15	
2-Jul	2-Jul	2-Sep	2-Sep	15-Jul	2-Jul	15-Jul	8-Apr	3-Sep	2-Sep	22-Jul	22-Jul	17-Jun	3-Jul	
50.3	44	39.6	36.5	35.2	34.6	32.7	32.7	32.1	32.1	29.6	27	26.4	25.8	37.1

PERCENT BY HOUR

100	200	300	400	500	600	700	800	900	1000	1100	1200
1.2	0.8	0.5	0.5	0.6	0.9	1.9	3.2	4.5	5.5	7.3	7.8

1300	1400	1500	1600	1700	1800	1900	2000	2100	2200	2300	2400
8.4	8.4	7.8	7.5	6.6	6	5.1	4.6	3.9	3.4	2.3	1.5

RICHARDSON HIGHWAY AT MOOSE CREEK

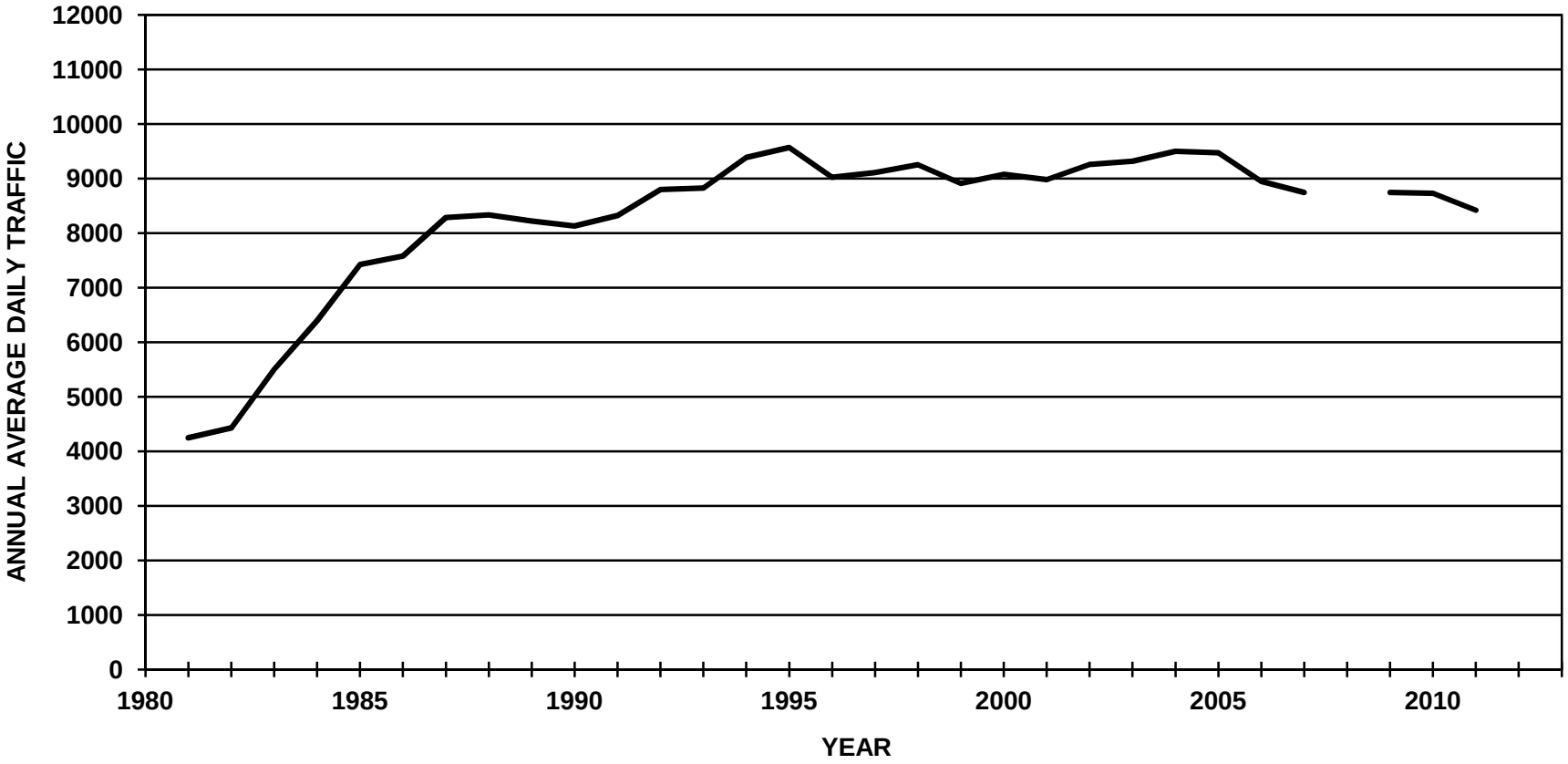

ALASKA DEPARTMENT OF TRANSPORTATION AND PUBLIC FACILITIES
FIXED RECORDER REPORT 2011

SITE 11300062 **ROUTE** 190000 **MP** 348.67

RICHARDSON HIGHWAY AT MOOSE CREEK (COMBINED)

MONTH	MADT	%	6-10	(10-6)	MON	TUE	WED	THU	FRI	WKDY	SAT	SUN
JAN	7104	84.4	91.7	8.3	100.7	113.9	114.1	114.4	120.2	112.7	75.5	61.2
FEB	7116	84.5	92	8	96.6	110.5	114.1	117.6	118.8	111.5	80.7	61.7
MAR	7812	92.8	92	8	104.8	108.3	110.2	111.8	115	110	82.3	67.6
APR	8594	102.1	91.8	8.2	104.4	106.5	108.6	110.8	116.2	109.3	83.9	69.6
MAY	9229	109.6	91	9	100.6	107.9	108.8	112.8	112.9	108.6	86.5	70.4
JUN	9980	118.5	90.2	9.8	102.1	102.5	103.3	105.7	114.2	105.6	94.5	77.7
JUL	9995	118.7	89.9	10.1	98.2	104.9	107.2	110.5	113.1	106.8	88.6	77.3
AUG	9910	117.7	91.1	8.9	105.5	104.4	106.5	108.2	116	108.1	85.7	73.6
SEP	9285	110.3	92.2	7.8	97.7	108.1	110.5	114.5	117.2	109.6	83.2	68.8
OCT	8631	102.5	91.7	8.3	103.9	110.1	106.8	108.8	116.9	109.3	88.6	64.9
NOV	6881	81.7	91.7	8.3	115.3	120.3	121.6	103.6	108	113.8	74.2	56.9
DEC	6507	77.3	91	9	94.5	113.1	116.9	120.3	114.4	111.8	81.9	58.8
ANN	8420		91.4	8.6	102	109.2	110.7	111.6	115.2	109.8	83.8	67.4

HISTORICAL DATA

2011	8420
2010	8729
2009	9230
2007	8745
2006	8951
2005	9472
2004	9500
2003	9318
2002	9259
2001	8985
2000	9077
1999	8913
1998	9254
1997	9110
1996	9027
1995	9573
1994	9390
1993	8829
1992	8799
1991	8323
1990	8130
1989	8222
1988	8335
1987	8289

HIGHEST DAYS

1ST	2ND	3RD	4TH	5TH	6TH	7TH	8TH	9TH	10TH	AVG
12050	12042	11777	11743	11675	11571	11465	11388	11287	11272	11627
17-Jun	15-Jul	12-Aug	24-Jun	19-Aug	8-Jul	22-Jul	21-Jul	16-Sep	5-Aug	
143.1	143	139.9	139.5	138.7	137.4	136.2	135.2	134	133.9	138.1

HIGHEST HOURS

1ST	2ND	3RD	4TH	5TH	6TH	7TH	8TH	9TH	10TH	20TH	30TH	40TH	50TH	AVG
1368	1279	1109	1096	1092	1085	1084	1082	1079	1074	1053	1044	1035	1028	1135
18	17	17	17	17	17	17	17	18	17	17	17	18	17	
27-Jul	8-Sep	6-Jul	7-Jun	23-Aug	21-Jul	1-Sep	20-Jul	4-Aug	29-Aug	9-Aug	30-Aug	8-Jul	28-Apr	
16.2	15.2	13.2	13	13	12.9	12.9	12.9	12.8	12.8	12.5	12.4	12.3	12.2	13.5

PERCENT BY HOUR

100	200	300	400	500	600	700	800	900	1000	1100	1200
0.9	0.6	0.4	0.3	0.7	2.4	7.4	6.8	3.9	4.3	4.3	5

1300	1400	1500	1600	1700	1800	1900	2000	2100	2200	2300	2400
5.5	5.7	6	7.5	9.5	8.8	6.1	4.3	3.4	2.8	2	1.4

ALASKA DEPARTMENT OF TRANSPORTATION AND PUBLIC FACILITIES
FIXED RECORDER REPORT 2011

SITE 11300062 **ROUTE** 190000 **MP** 348.67

RICHARDSON HIGHWAY AT MOOSE CREEK (EB)

MONTH	MADT	%	6-10	(10-6)	MON	TUE	WED	THU	FRI	WKDY	SAT	SUN
JAN	3550	84.4	93.8	6.2	100.1	113.9	114.1	114.6	120.3	112.6	75.7	61.4
FEB	3558	84.6	94.1	5.9	96.7	110.1	114.2	117.7	119.6	111.7	80.9	60.8
MAR	3903	92.8	94	6	104.2	108.2	110.1	112.3	115.2	110	82	68
APR	4300	102.2	93.9	6.1	103.5	106	108.3	110.3	115.8	108.8	83.4	72.6
MAY	4609	109.5	92.9	7.1	102	107.9	109.5	113	110.9	108.7	85.2	71.5
JUN	5000	118.8	92.4	7.6	101.7	102.8	102.9	105.1	111.3	104.8	93.5	82.6
JUL	4988	118.5	91.6	8.4	101.5	105.2	106.9	109.5	108.3	106.3	86.6	82.1
AUG	4940	117.4	93.2	6.8	105.6	104.5	106.2	106.9	113.3	107.3	85.5	78.1
SEP	4640	110.3	94.2	5.8	99.9	108.2	110.2	114.5	115.3	109.6	81.3	70.5
OCT	4313	102.5	93.8	6.2	103	109.8	106.6	109.5	117.5	109.3	88.5	64.9
NOV	3440	81.7	93.9	6.1	114.5	120	121.7	105	108.4	113.9	74.2	56.2
DEC	3254	77.3	93.3	6.7	94.4	113.2	117	120.9	114.8	112.1	81.5	58.1
ANN	4208		93.4	6.6	102.3	109.2	110.6	111.6	114.2	109.6	83.2	68.9

HISTORICAL DATA

2011	4208
2010	4362
2009	4066
2007	4362
2006	4470
2005	4733
2004	4746
2003	4657
2002	4624
2001	4485
2000	4533
1999	4451
1998	4624
1997	4553
1996	4511
1995	4784
1994	4689
1993	4406
1992	4393
1991	4160
1990	4064
1989	4106
1988	4146
1987	4115

HIGHEST DAYS

1ST	2ND	3RD	4TH	5TH	6TH	7TH	8TH	9TH	10TH	AVG
5847	5779	5730	5709	5659	5635	5617	5610	5549	5546	5668
17-Jun	15-Jul	24-Jun	12-Aug	19-Aug	8-Jul	21-Jul	16-Sep	14-Jul	7-Jul	
138.9	137.3	136.2	135.7	134.5	133.9	133.5	133.3	131.9	131.8	134.7

HIGHEST HOURS

1ST	2ND	3RD	4TH	5TH	6TH	7TH	8TH	9TH	10TH	20TH	30TH	40TH	50TH	AVG
1056	798	789	773	765	765	764	760	757	755	741	732	721	716	798
18	17	17	17	17	17	17	17	17	17	18	17	17	18	
27-Jul	7-Jun	6-Jul	7-Jul	20-Jul	4-May	29-Aug	31-Oct	25-May	9-Aug	8-Jun	9-Jun	9-Sep	7-Jun	
25.1	19	18.8	18.4	18.2	18.2	18.2	18.1	18	17.9	17.6	17.4	17.1	17	19

PERCENT BY HOUR

100	200	300	400	500	600	700	800	900	1000	1100	1200
0.9	0.5	0.4	0.3	0.4	1	2.7	4.4	3.8	4.2	4.6	5.6

1300	1400	1500	1600	1700	1800	1900	2000	2100	2200	2300	2400
5.9	5.9	6.5	9.5	12.5	11	6.7	4.3	3.3	2.6	1.8	1.4

ALASKA DEPARTMENT OF TRANSPORTATION AND PUBLIC FACILITIES
FIXED RECORDER REPORT 2011

SITE 11300062 **ROUTE** 190000 **MP** 348.67

RICHARDSON HIGHWAY AT MOOSE CREEK (WB)

MONTH	MADT	%	6-10	(10-6)	MON	TUE	WED	THU	FRI	WKDY	SAT	SUN
JAN	3553	84.3	89.6	10.4	101.4	113.9	114	114.3	120.2	112.8	75.2	61
FEB	3557	84.4	90	10	96.5	111	114.2	117.5	117.9	111.4	80.4	62.6
MAR	3910	92.8	89.9	10.1	105.4	108.3	110.3	111.2	114.7	110	82.7	67.3
APR	4296	102	89.7	10.3	105.3	106.9	109	111.3	116.5	109.8	84.3	66.5
MAY	4620	109.7	89.2	10.8	99.3	108	108.2	112.5	115	108.6	87.8	69.3
JUN	4981	118.2	88	12	102.4	102.2	103.7	106.3	117.1	106.3	95.4	72.7
JUL	5007	118.8	88.1	11.9	95	104.7	107.6	111.5	117.9	107.3	90.7	72.7
AUG	4970	118	89	11	105.5	104.3	106.9	109.5	118.7	109	85.9	69.3
SEP	4646	110.3	90.3	9.7	95.5	108	110.7	114.5	119.2	109.6	85	67.2
OCT	4318	102.5	89.7	10.3	104.7	110.4	106.9	108	116.3	109.3	88.7	65
NOV	3441	81.7	89.5	10.5	116.1	120.6	121.4	102.3	107.7	113.6	74.2	57.6
DEC	3253	77.2	88.8	11.2	94.7	113	116.8	119.7	114	111.6	82.3	59.5
ANN	4213		89.3	10.7	101.8	109.3	110.8	111.6	116.3	109.9	84.4	65.9

HISTORICAL DATA

2011	4213
2010	4367
2009	5163
2007	4383
2006	4481
2005	4740
2004	4754
2003	4662
2002	4636
2001	4500
2000	4545
1999	4462
1998	4631
1997	4558
1996	4516
1995	4790
1994	4701
1993	4423
1992	4406
1991	4163
1990	4066
1989	4116
1988	4190
1987	4175

HIGHEST DAYS

1ST	2ND	3RD	4TH	5TH	6TH	7TH	8TH	9TH	10TH	AVG
6263	6203	6068	6016	6013	6010	5936	5771	5764	5758	5980
15-Jul	17-Jun	12-Aug	19-Aug	24-Jun	22-Jul	8-Jul	21-Jul	26-Aug	5-Aug	
148.7	147.2	144	142.8	142.7	142.7	140.9	137	136.8	136.7	141.9

HIGHEST HOURS

1ST	2ND	3RD	4TH	5TH	6TH	7TH	8TH	9TH	10TH	20TH	30TH	40TH	50TH	AVG
868	853	847	846	842	829	828	826	825	822	806	794	783	777	839
7	7	7	7	7	7	7	7	7	7	7	7	7	7	
12-May	7-Jun	2-May	11-Oct	11-May	3-May	10-May	8-Sep	18-May	21-Sep	9-Jun	6-Oct	12-Sep	25-Aug	
20.6	20.2	20.1	20.1	20	19.7	19.7	19.6	19.6	19.5	19.1	18.8	18.6	18.4	19.9

PERCENT BY HOUR

100	200	300	400	500	600	700	800	900	1000	1100	1200
0.9	0.6	0.4	0.4	1	3.8	12.1	9.2	4	4.4	4.1	4.4

1300	1400	1500	1600	1700	1800	1900	2000	2100	2200	2300	2400
5.1	5.4	5.5	5.4	6.5	6.7	5.5	4.3	3.6	3	2.2	1.4

RICHARDSON HIGHWAY AT 3 MILE

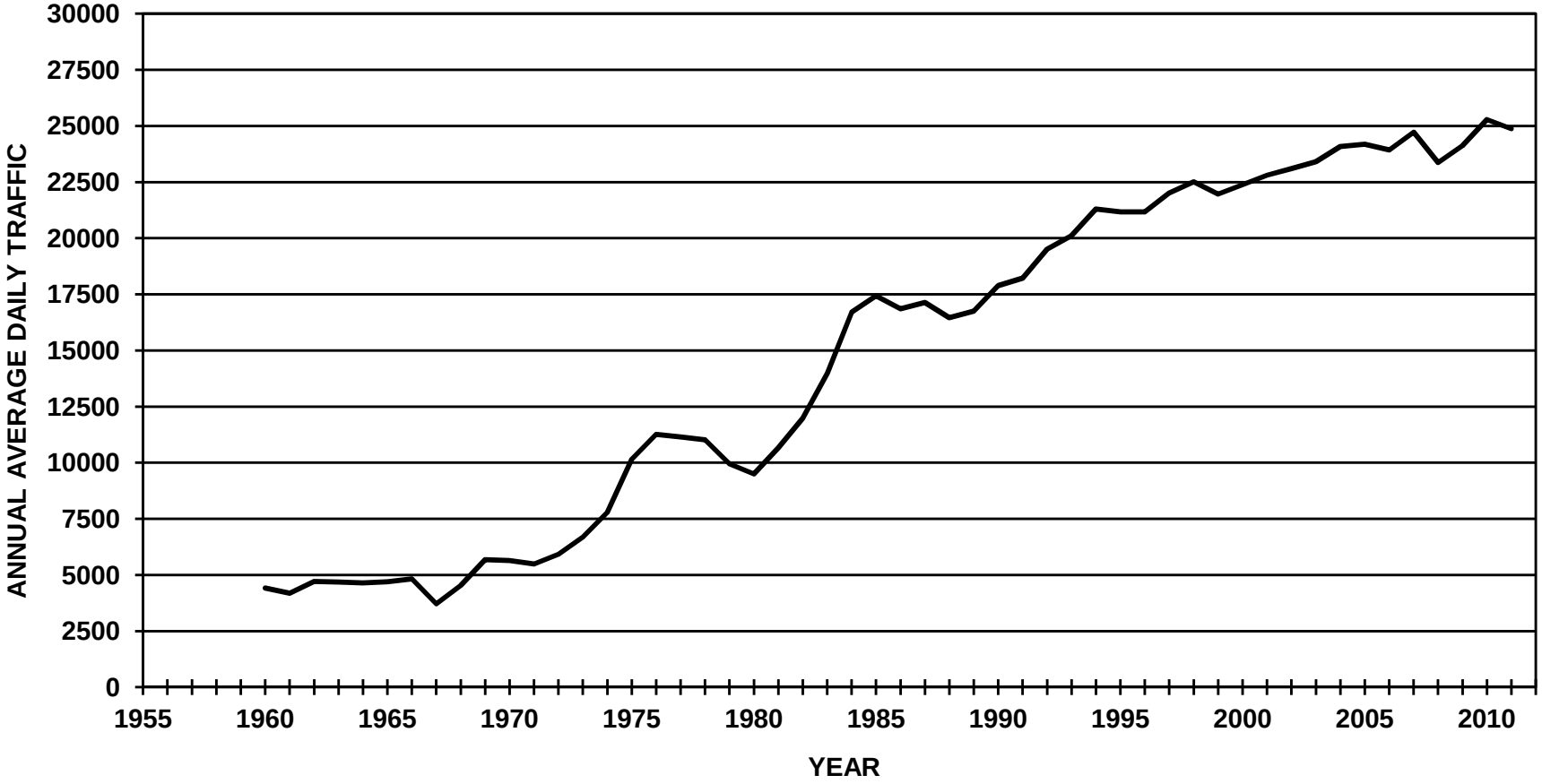

ALASKA DEPARTMENT OF TRANSPORTATION AND PUBLIC FACILITIES
FIXED RECORDER REPORT 2011

SITE 10400062 **ROUTE** 190000 **MP** 362.03

RICHARDSON HIGHWAY AT 3 MILE (COMBINED)

MONTH	MADT	%	6-10	(10-6)	MON	TUE	WED	THU	FRI	WKDY	SAT	SUN
JAN	21580	86.8	91.4	8.6	103.8	107.1	108.1	107.3	116	108.5	88.3	69.4
FEB	21735	87.4	91.8	8.2	97.2	107.7	109.1	109.7	114.3	107.6	93.6	68.5
MAR	23476	94.4	92	8	101.7	103.9	105.7	106.6	112.8	106.1	94.9	74.5
APR	25151	101.1	91.9	8.1	103.5	103.3	104.6	104.8	113.6	106	96.9	73.3
MAY	27061	108.8	91.5	8.5	97.8	104.7	106.2	106.3	114.6	105.9	96.6	73.7
JUN	28366	114	90.7	9.3	103.4	102.8	104.7	105.9	113.3	106	95.3	74.6
JUL	27879	112.1	90.4	9.6	97.1	104.7	107.7	108.6	114.9	106.6	93.2	73.8
AUG	27849	112	91.4	8.6	104.7	103.5	106.6	106.2	112.6	106.7	93.4	73
SEP	26430	106.2	92.7	7.3	97.1	106.6	107.1	108.3	116.6	107.1	92.7	71.6
OCT	25448	102.3	92.4	7.6	103.9	104.7	101.6	106.4	115.6	106.4	97.6	70.2
NOV	22031	88.6	91.9	8.1	107.5	111	110.8	97	113.4	107.9	92.8	67.4
DEC	21510	86.5	91.4	8.6	93	107.4	109.7	112.8	118	108.2	94.4	64.7
ANN	24876		91.6	8.4	100.9	105.6	106.8	106.7	114.6	106.9	94.1	71.2

HISTORICAL DATA

2011	24876
2010	25289
2009	24117
2008	23371
2007	24719
2006	23934
2005	24188
2004	24090
2003	23403
2002	23102
2001	22812
2000	22379
1999	21967
1998	22516
1997	22017
1996	21166
1995	21174
1994	21298
1993	20116
1992	19517
1991	18223
1990	17893
1989	16748
1988	16460
1987	17137

HIGHEST DAYS

1ST	2ND	3RD	4TH	5TH	6TH	7TH	8TH	9TH	10TH	AVG
32965	32711	32352	32103	32090	32033	31854	31829	31756	31630	32132
17-Jun	24-Jun	1-Jul	22-Jul	12-Aug	8-Jul	15-Jul	29-Jul	27-May	7-Oct	
132.5	131.5	130.1	129.1	129	128.8	128.1	128	127.7	127.2	129.2

HIGHEST HOURS

1ST	2ND	3RD	4TH	5TH	6TH	7TH	8TH	9TH	10TH	20TH	30TH	40TH	50TH	AVG
3068	3044	3024	3020	3015	2992	2985	2983	2982	2971	2941	2917	2899	2875	3008
18	18	18	18	18	18	18	18	18	18	18	18	18	18	
30-Jun	1-Jun	16-Jun	27-Jul	27-Jun	2-Aug	13-Jul	18-May	7-Jun	21-Jun	24-Jun	11-Jul	15-Aug	1-Aug	
12.3	12.2	12.2	12.1	12.1	12	12	12	12	11.9	11.8	11.7	11.7	11.6	12.1

PERCENT BY HOUR

100	200	300	400	500	600	700	800	900	1000	1100	1200
1	0.6	0.4	0.4	0.6	1.5	4.1	6.8	5	4.5	4.7	5.3

1300	1400	1500	1600	1700	1800	1900	2000	2100	2200	2300	2400
5.8	6	6.3	7.1	8.4	9.1	6.6	4.7	3.8	3.3	2.3	1.5

ALASKA DEPARTMENT OF TRANSPORTATION AND PUBLIC FACILITIES
FIXED RECORDER REPORT 2011

SITE 10400062 **ROUTE** 190000 **MP** 362.03

RICHARDSON HIGHWAY AT 3 MILE (EB)

MONTH	MADT	%	6-10	(10-6)	MON	TUE	WED	THU	FRI	WKDY	SAT	SUN
JAN	10810	86.8	90.4	9.6	103.7	107	108.3	107.3	115.4	108.3	88.1	70.2
FEB	10886	87.4	90.7	9.3	97.1	107.7	109	109.5	113.5	107.4	93.4	69.7
MAR	11766	94.5	90.8	9.2	101.6	103.9	105.8	106.3	112.1	105.9	94.9	75.5
APR	12595	101.2	90.8	9.2	103.4	103.4	104.7	104.9	113.2	105.9	97	73.4
MAY	13521	108.6	90.4	9.6	97.5	104.6	105.9	106.3	114.6	105.8	96.9	74.3
JUN	14165	113.8	89.4	10.6	103.3	102.7	105.1	106.1	113.2	106.1	95.4	74.3
JUL	13941	112	89.1	10.9	96	104.6	107.8	108.8	115.6	106.6	94	73.2
AUG	13946	112	90.3	9.7	104.4	103.5	106.8	106.5	112.7	106.8	93.3	72.7
SEP	13222	106.2	92	8	96.7	106.8	107	108.1	116.6	107	92.8	72
OCT	12736	102.3	91.5	8.5	103.6	104.9	101.7	106.2	115.1	106.3	97.4	71.1
NOV	11029	88.6	91.3	8.7	107.1	111.3	110.9	96.4	113.2	107.8	92.9	68.1
DEC	10775	86.6	90.5	9.5	92.4	107.4	109.7	112.7	117.5	107.9	94.9	65.4
ANN	12449		90.6	9.4	100.6	105.7	106.9	106.6	114.4	106.8	94.3	71.7

HISTORICAL DATA

2011	12449
2010	12649
2009	12062
2008	11677
2007	12341
2006	12137
2005	12074
2004	12026
2003	11628
2002	11570
2001	11357
2000	11135
1999	11199
1998	11464
1997	11195
1996	10755
1995	10658
1994	10593
1993	10016
1992	9770
1991	9153
1990	8832
1989	8259
1988	8300
1987	8479

HIGHEST DAYS

1ST	2ND	3RD	4TH	5TH	6TH	7TH	8TH	9TH	10TH	AVG
16569	16342	16327	16195	16080	16076	16075	15975	15895	15753	16129
17-Jun	1-Jul	24-Jun	22-Jul	12-Aug	15-Jul	8-Jul	27-May	29-Jul	7-Oct	
133.1	131.3	131.2	130.1	129.2	129.1	129.1	128.3	127.7	126.5	129.6

HIGHEST HOURS

1ST	2ND	3RD	4TH	5TH	6TH	7TH	8TH	9TH	10TH	20TH	30TH	40TH	50TH	AVG
1978	1964	1961	1956	1953	1945	1931	1928	1922	1914	1901	1891	1879	1869	1945
18	18	18	18	18	18	18	18	18	18	18	18	18	18	
6-Sep	2-Aug	27-Sep	12-Oct	28-Jun	27-Jun	15-Aug	1-Jun	16-Aug	17-Aug	25-May	26-Jul	25-Jul	4-Oct	
15.9	15.8	15.8	15.7	15.7	15.6	15.5	15.5	15.4	15.4	15.3	15.2	15.1	15	15.6

PERCENT BY HOUR

100	200	300	400	500	600	700	800	900	1000	1100	1200
1.4	0.8	0.5	0.4	0.4	1	2.6	2.9	3	3	3.6	4.4

1300	1400	1500	1600	1700	1800	1900	2000	2100	2200	2300	2400
5.3	5.9	6.7	8	10.5	11.8	8	5.8	5	4.2	2.9	1.9

ALASKA DEPARTMENT OF TRANSPORTATION AND PUBLIC FACILITIES
FIXED RECORDER REPORT 2011

SITE 10400062 **ROUTE** 190000 **MP** 362.03

RICHARDSON HIGHWAY AT 3 MILE (WB)

MONTH	MADT	%	6-10	(10-6)	MON	TUE	WED	THU	FRI	WKDY	SAT	SUN
JAN	10770	86.7	92.3	7.7	104	107.1	108	107.3	116.6	108.6	88.5	68.5
FEB	10849	87.3	92.9	7.1	97.3	107.6	109.1	109.8	115	107.8	93.9	67.3
MAR	11710	94.2	93.1	6.9	101.8	103.9	105.6	106.9	113.5	106.3	95	73.4
APR	12555	101	93.1	6.9	103.5	103.1	104.6	104.7	114	106	96.9	73.2
MAY	13540	109	92.5	7.5	98.2	104.8	106.5	106.3	114.6	106.1	96.4	73.2
JUN	14201	114.3	92.1	7.9	103.5	102.9	104.3	105.8	113.4	106	95.2	74.9
JUL	13938	112.2	91.6	8.4	98.2	104.8	107.6	108.3	114.2	106.6	92.4	74.5
AUG	13904	111.9	92.5	7.5	105	103.4	106.4	105.8	112.6	106.6	93.5	73.3
SEP	13208	106.3	93.4	6.6	97.5	106.4	107.2	108.4	116.6	107.2	92.5	71.3
OCT	12712	102.3	93.3	6.7	104.1	104.6	101.5	106.6	116.1	106.6	97.8	69.3
NOV	11002	88.5	92.6	7.4	107.9	110.6	110.7	97.6	113.6	108.1	92.7	66.7
DEC	10735	86.4	92.4	7.6	93.5	107.3	109.7	112.9	118.6	108.4	94	64
ANN	12427		92.7	7.4	101.2	105.5	106.8	106.7	114.9	107	94.1	70.8

HISTORICAL DATA

2011	12427
2010	12640
2009	12056
2008	11694
2007	12378
2006	11797
2005	12114
2004	12064
2003	11775
2002	11532
2001	11456
2000	11244
1999	10767
1998	11052
1997	10822
1996	10411
1995	10550
1994	10705
1993	10101
1992	9747
1991	9071
1990	9071
1989	8478
1988	8155
1987	8707

HIGHEST DAYS

1ST	2ND	3RD	4TH	5TH	6TH	7TH	8TH	9TH	10TH	AVG
16396	16384	16010	16010	15961	15958	15934	15908	15877	15781	16022
17-Jun	24-Jun	12-Aug	1-Jul	3-Jun	8-Jul	29-Jul	22-Jul	7-Oct	27-May	
131.9	131.8	128.8	128.8	128.4	128.4	128.2	128	127.8	127	128.9

HIGHEST HOURS

1ST	2ND	3RD	4TH	5TH	6TH	7TH	8TH	9TH	10TH	20TH	30TH	40TH	50TH	AVG
2024	1990	1987	1986	1982	1974	1969	1954	1952	1950	1931	1898	1885	1873	1977
8	8	8	8	8	8	8	8	8	8	8	8	8	8	
26-Sep	18-May	22-Sep	29-Aug	27-Sep	3-May	28-Sep	7-Sep	23-Aug	6-Oct	8-Sep	1-Sep	12-May	9-Sep	
16.3	16	16	16	15.9	15.9	15.8	15.7	15.7	15.7	15.5	15.3	15.2	15.1	15.9

PERCENT BY HOUR

100	200	300	400	500	600	700	800	900	1000	1100	1200
0.6	0.4	0.3	0.4	0.8	2	5.6	10.6	7	6	5.8	6.1

1300	1400	1500	1600	1700	1800	1900	2000	2100	2200	2300	2400
6.3	6.2	6	6.3	6.3	6.4	5.3	3.5	2.7	2.4	1.6	1.2

TOK CUTOFF AT MP 119 AVC

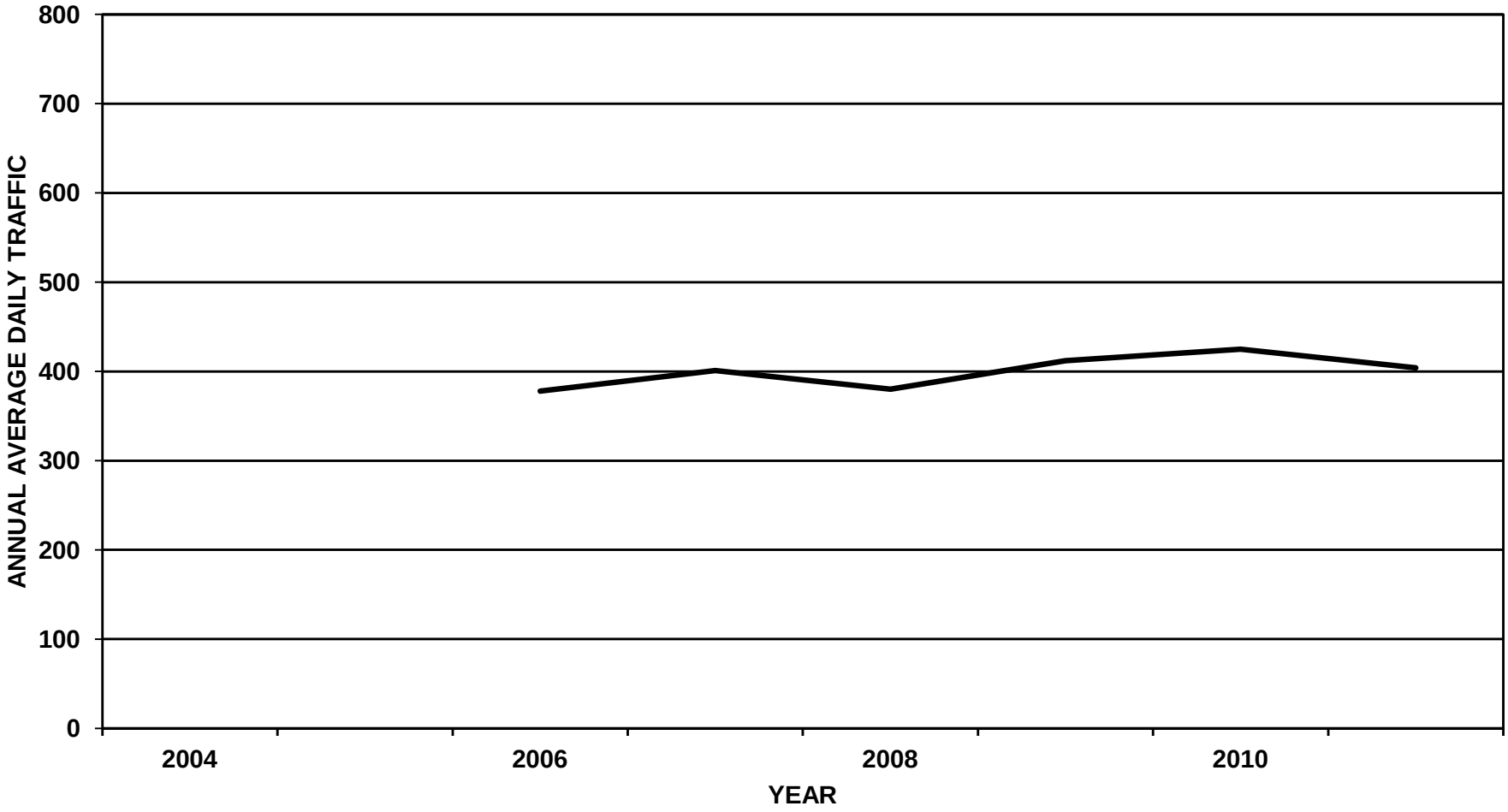

ALASKA DEPARTMENT OF TRANSPORTATION AND PUBLIC FACILITIES
FIXED RECORDER REPORT 2011

SITE **10100047** **ROUTE** **230000** **MP** **119.47**

TOK CUTOFF MP119 AVC (COMBINED)

MONTH	MADT	%	6-10	(10-6)	MON	TUE	WED	THU	FRI	WKDY	SAT	SUN
JAN	198	49	93.1	6.9	100.6	99.2	95.8	100.4	117.2	102.6	106.3	80.4
FEB	217	53.7	93.5	6.5	96.3	97.8	103	98.6	106.6	100.5	111.8	85.6
MAR	274	67.8	93.5	6.5	101.5	97.2	107.2	100.9	99.2	101.2	105.4	88.7
APR	311	77	92.8	7.2	99.6	94.8	94.8	100.2	111.3	100.1	114.9	83
MAY	467	115.6	91.7	8.3	93.5	96.8	94.1	98	111.3	98.7	111.6	94.6
JUN	658	162.9	91.4	8.6	101.8	99.1	99.8	101.2	103.6	101.1	104.3	90.8
JUL	710	175.7	92.6	7.4	99.6	100.7	98.2	99.5	102.6	100.1	106.4	92.8
AUG	675	167.1	93.1	6.9	102.1	100.5	93.3	95.8	105	99.3	106.7	95.8
SEP	544	134.7	94.3	5.7	96.6	99.6	95.5	105.5	106.5	100.7	110.3	86
OCT	335	82.9	93.3	6.7	96.8	103.4	98.1	105.4	102.2	101.2	112.2	82.7
NOV	240	59.4	93.5	6.5	99.2	106	111.9	98.6	108.5	104.8	95.9	79.7
DEC	218	54	92.6	7.4	96.8	96.6	104.9	111.4	106.1	103.2	109.3	76.3
ANN	404		93	7.1	98.7	99.3	99.7	101.3	106.7	101.1	107.9	86.4

HISTORICAL DATA

2011	404
2010	425
2009	412
2008	380
2007	401
2006	378

HIGHEST DAYS

1ST	2ND	3RD	4TH	5TH	6TH	7TH	8TH	9TH	10TH	AVG
819	797	792	783	775	774	769	767	766	764	781
5-Jul	27-Jun	30-Jun	16-Jul	2-Jul	23-Jul	11-Jul	14-Jul	27-Aug	25-Jun	
202.7	197.3	196	193.8	191.8	191.6	190.3	189.9	189.6	189.1	193.3

HIGHEST HOURS

1ST	2ND	3RD	4TH	5TH	6TH	7TH	8TH	9TH	10TH	20TH	30TH	40TH	50TH	AVG
82	81	80	77	76	74	74	74	74	74	70	68	67	66	77
15	14	16	16	16	16	16	17	16	17	15	17	16	15	
11-Jul	11-Jul	9-Sep	3-Sep	16-Jul	2-Sep	23-Jul	15-Jul	27-Aug	25-Jul	7-Jul	29-Jun	13-Aug	9-Jul	
20.3	20	19.8	19.1	18.8	18.3	18.3	18.3	18.3	18.3	17.3	16.8	16.6	16.3	19.1

PERCENT BY HOUR

100	200	300	400	500	600	700	800	900	1000	1100	1200
1	0.7	0.5	0.4	0.6	0.8	1.7	4.2	5.7	6.2	6.7	6.9

1300	1400	1500	1600	1700	1800	1900	2000	2100	2200	2300	2400
7.3	7.8	7.8	8	7.5	6.7	5.5	4.4	3.6	2.8	1.9	1.4

ALASKA DEPARTMENT OF TRANSPORTATION AND PUBLIC FACILITIES
FIXED RECORDER REPORT 2011

SITE **10100047** **ROUTE** **230000** **MP** **119.47**

TOK CUTOFF MP119 AVC (EB)

MONTH	MADT	%	6-10	(10-6)	MON	TUE	WED	THU	FRI	WKDY	SAT	SUN
JAN	101	49	92.8	7.2	101	92.6	95	96	117.8	100.5	111.9	81.4
FEB	108	52.4	93.1	6.9	100	90	102.1	93.1	105.1	98.1	117.4	93.1
MAR	135	65.5	92.6	7.4	98	94.4	109.3	99	103.3	100.8	108.1	87.2
APR	146	70.9	91.3	8.7	107	87.5	93.8	93.7	111.2	98.6	121.5	84.2
MAY	213	103.4	90.1	9.9	90.9	91.3	88.4	97.2	116.9	96.9	120.2	94.7
JUN	314	152.4	89.4	10.6	104.1	96.5	103.6	100.3	105.9	102.1	104.5	84.5
JUL	373	181.1	91.5	8.5	98.6	97.2	101.3	96.2	102.4	99.1	111.6	92.3
AUG	371	180.1	92.3	7.7	105.6	97	92.2	91.4	103.8	98	109	99.5
SEP	301	146.1	93.6	6.4	93.5	97.6	94.9	106.3	108.2	100.1	110.4	87.1
OCT	179	86.9	92.5	7.5	97.4	98.3	98.7	101.1	95.7	98.2	119.3	90.6
NOV	120	58.3	93.3	6.7	96.3	102.8	109	97.7	116.7	104.5	100.8	80.8
DEC	108	52.4	91.1	8.9	99.1	94.2	102.5	111.3	103.9	102.2	113.3	77.1
ANN	206		92	8	99.3	95	99.2	98.6	107.6	99.9	112.3	87.7

HISTORICAL DATA

2011	206
2010	217
2009	209
2008	193
2007	206
2006	179

HIGHEST DAYS

1ST	2ND	3RD	4TH	5TH	6TH	7TH	8TH	9TH	10TH	AVG
458	455	440	431	417	411	410	409	407	406	424
23-Jul	27-Aug	1-Aug	16-Jul	11-Jul	13-Aug	29-Jun	26-Aug	2-Jul	29-Jul	
222.3	220.9	213.6	209.2	202.4	199.5	199	198.5	197.6	197.1	205.8

HIGHEST HOURS

1ST	2ND	3RD	4TH	5TH	6TH	7TH	8TH	9TH	10TH	20TH	30TH	40TH	50TH	AVG
55	53	51	50	50	49	49	49	49	48	44	42	41	40	50
16	16	16	16	15	18	18	17	19	17	15	16	16	18	
9-Sep	16-Jul	31-Jul	23-Jul	11-Jul	23-Jul	13-Aug	25-Jul	5-Jul	26-Jul	24-Jul	26-Aug	24-Jul	27-Aug	
26.7	25.7	24.8	24.3	24.3	23.8	23.8	23.8	23.8	23.3	21.4	20.4	19.9	19.4	24.3

PERCENT BY HOUR

100	200	300	400	500	600	700	800	900	1000	1100	1200
1.2	0.8	0.7	0.4	0.5	0.6	1.4	3.4	4.3	4.6	5.6	6.3

1300	1400	1500	1600	1700	1800	1900	2000	2100	2200	2300	2400
7	7.8	7.9	8.6	8.2	7.5	6.4	5.1	4.2	3.5	2.4	1.7

ALASKA DEPARTMENT OF TRANSPORTATION AND PUBLIC FACILITIES
FIXED RECORDER REPORT 2011

SITE **10100047** **ROUTE** **230000** **MP** **119.47**

TOK CUTOFF MP119 AVC (WB)

MONTH	MADT	%	6-10	(10-6)	MON	TUE	WED	THU	FRI	WKDY	SAT	SUN
JAN	98	49.2	93.5	6.5	99.2	105.1	95.7	103.8	115.3	103.8	99.4	78.6
FEB	109	54.8	93.9	6.1	92.7	105.5	103.9	104.1	108	102.8	106.2	78.2
MAR	139	69.8	94.4	5.6	104.9	99.9	105	102.9	95.1	101.6	102.7	90.2
APR	165	82.9	94	6	93	101.2	95.6	105.9	111.3	101.4	109.1	82
MAY	254	127.6	93	7	95.7	101.4	98.9	98.6	106.6	100.2	104.3	94.6
JUN	345	173.4	93.3	6.7	99.4	101.1	95.9	101.9	101.3	99.9	103.8	96.4
JUL	337	169.3	93.9	6.1	100.7	104.6	94.8	103.2	102.7	101.2	100.6	93.2
AUG	304	152.8	94.2	5.8	97.8	104.7	94.7	101.2	106.4	101	103.9	91.3
SEP	244	122.6	95.1	4.9	100.1	101.6	95.8	104.1	103.9	101.1	109.7	84.2
OCT	156	78.4	94.2	5.8	96.2	109.1	97.3	110.3	109.6	104.5	104	73.6
NOV	120	60.3	93.8	6.2	102.1	109.2	114.8	99.6	100.4	105.2	91	78.6
DEC	111	55.8	94	6	93.7	98	106.3	110.5	107.2	103.1	104.3	74.8
ANN	199		93.9	6.1	98	103.5	99.9	103.8	105.7	102.2	103.3	84.6

HISTORICAL DATA

2011	199
2010	208
2009	203
2008	187
2007	195
2006	198

HIGHEST DAYS

1ST	2ND	3RD	4TH	5TH	6TH	7TH	8TH	9TH	10TH	AVG
420	406	402	395	393	392	386	385	376	375	393
5-Jul	26-Jun	30-Jun	14-Jul	27-Jun	25-Jun	17-Jun	8-Jul	10-Jun	28-Jun	
211.1	204	202	198.5	197.5	197	194	193.5	188.9	188.4	197.5

HIGHEST HOURS

1ST	2ND	3RD	4TH	5TH	6TH	7TH	8TH	9TH	10TH	20TH	30TH	40TH	50TH	AVG
49	47	47	47	46	46	45	44	43	43	38	37	36	35	46
10	9	13	10	10	12	11	10	10	10	9	10	14	10	
21-Jun	19-Jul	5-Sep	17-Jun	5-Jul	26-Jun	12-Jul	4-Jul	19-Aug	26-Jun	14-Jul	27-Jun	12-Aug	9-Jul	
24.6	23.6	23.6	23.6	23.1	23.1	22.6	22.1	21.6	21.6	19.1	18.6	18.1	17.6	23.1

PERCENT BY HOUR

100	200	300	400	500	600	700	800	900	1000	1100	1200
0.7	0.5	0.4	0.3	0.6	0.9	2	5.1	7.1	8	7.8	7.5

1300	1400	1500	1600	1700	1800	1900	2000	2100	2200	2300	2400
7.7	7.8	7.6	7.4	6.9	5.9	4.5	3.7	3	2.1	1.5	1.1

AIRPORT WAY BETWEEN STEESE EXPRESSWAY AND NOBLE STREET

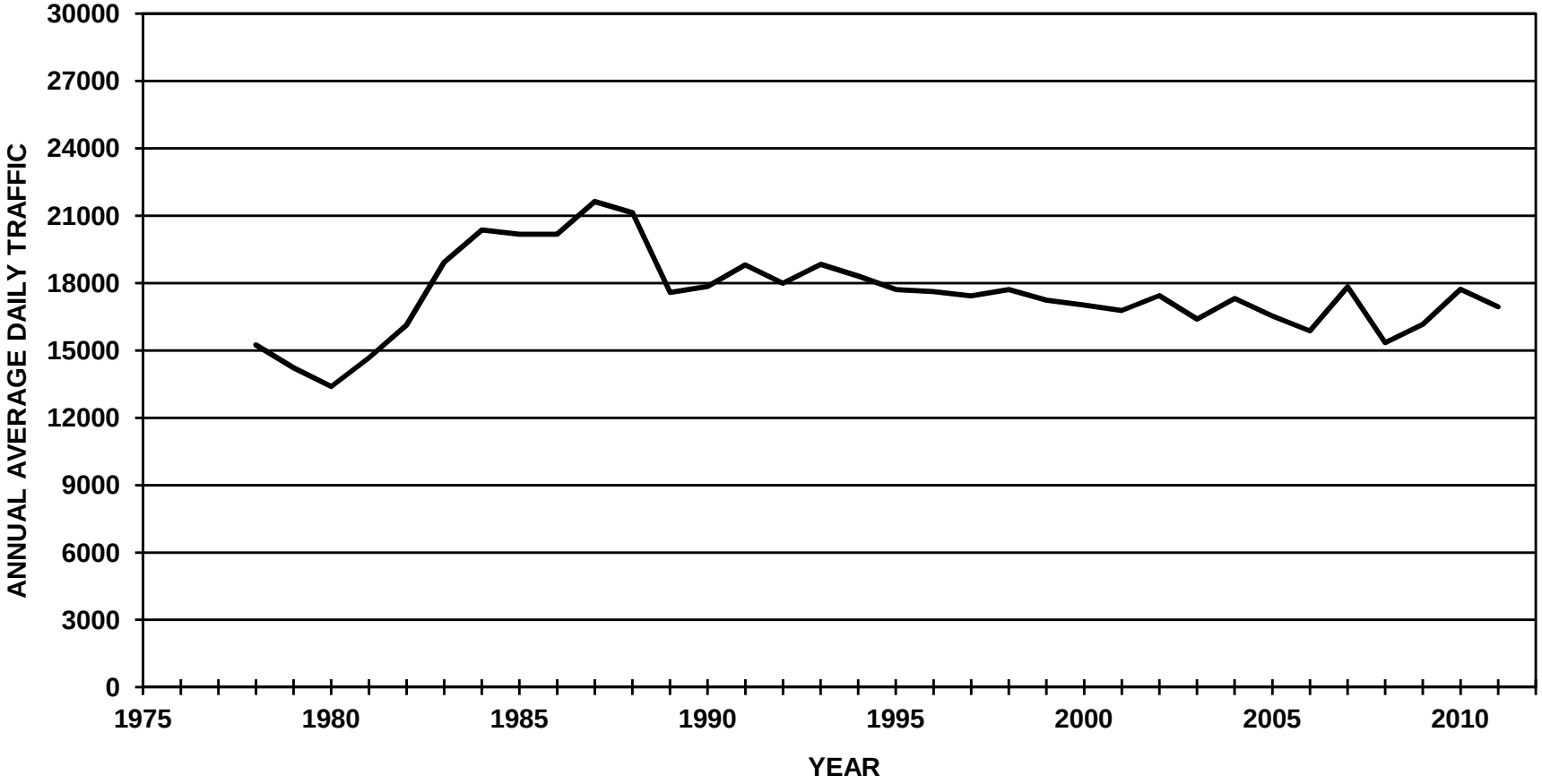

ALASKA DEPARTMENT OF TRANSPORTATION AND PUBLIC FACILITIES
FIXED RECORDER REPORT 2011

SITE 11200035 **ROUTE** 175700 **MP** 0.183

AIRPORT WAY BETWEEN STEESE EXPRESSWAY AND NOBLE STREET (COMBINED)

MONTH	MADT	%	6-10	(10-6)	MON	TUE	WED	THU	FRI	WKDY	SAT	SUN
JAN	16399	96.8	90.6	9.4	103.1	108.9	110	109.6	120.3	110.4	83.7	64.4
FEB	15364	90.7	91.6	8.4	97.3	109.1	110.5	112	120	109.8	89.7	61.5
MAR	17498	103.3	91.3	8.7	104.4	103.7	105.8	107.5	115.4	107.4	92.6	70.5
APR	19729	116.4	90.6	9.4	104.8	104.2	104.7	106.2	118.1	107.6	94.7	67.4
MAY	18259	107.7	90.9	9.1	96.2	107.3	107.4	110.1	117	107.6	92.7	69.3
JUN	18531	109.4	90.2	9.8	104.5	104.3	106.7	107.9	115.6	107.8	88.9	71.9
JUL	18007	106.3	89.3	10.7	91.7	107.4	108.4	109.3	119.7	107.3	93.2	70.3
AUG	17472	103.1	91.4	8.6	108.6	106.3	109.1	106.8	116.1	109.4	86.5	66.5
SEP	17072	100.7	92.5	7.5	95.5	108.6	110.4	114	119.6	109.6	86.7	65.2
OCT	16471	97.2	91.7	8.3	105.1	106.1	104.7	108.1	118.8	108.6	93.3	64
NOV	14519	85.7	91.9	8.1	111.1	112.2	114.1	96.8	113.6	109.6	89.7	62.6
DEC	14034	82.8	90.9	9.1	96.2	111.9	113.5	115.5	118.8	111.2	84	60
ANN	16946		91.1	8.9	101.5	107.5	108.8	108.7	117.8	108.9	89.6	66.1

HISTORICAL DATA

2011	16946
2010	17722
2009	16172
2008	15347
2007	17841
2006	15874
2005	16533
2004	17320
2003	16391
2002	17445
2001	16773
2000	17019
1999	17237
1998	17708
1997	17425
1996	17617
1995	17710
1994	18308
1993	18829
1992	17997
1991	18814
1990	17858
1989	17588
1988	21139
1987	21632

HIGHEST DAYS

1ST	2ND	3RD	4TH	5TH	6TH	7TH	8TH	9TH	10TH	AVG
24769	23515	23483	22680	22270	22021	22020	21967	21815	21785	22633
15-Apr	1-Apr	29-Apr	22-Apr	6-May	8-Apr	17-Jun	14-Apr	1-Jul	30-Sep	
146.2	138.8	138.6	133.8	131.4	129.9	129.9	129.6	128.7	128.6	133.6

HIGHEST HOURS

1ST	2ND	3RD	4TH	5TH	6TH	7TH	8TH	9TH	10TH	20TH	30TH	40TH	50TH	AVG
2023	1911	1879	1872	1871	1862	1855	1842	1834	1828	1798	1782	1766	1754	1878
17	17	17	17	17	17	13	17	18	17	17	18	18	17	
15-Apr	13-Apr	8-Apr	12-Apr	1-Apr	31-May	23-Jul	14-Apr	6-May	20-May	15-Jul	5-Apr	1-Jun	23-Jun	
11.9	11.3	11.1	11	11	11	10.9	10.9	10.8	10.8	10.6	10.5	10.4	10.4	11.1

PERCENT BY HOUR

100	200	300	400	500	600	700	800	900	1000	1100	1200
1.2	0.8	0.5	0.5	0.5	1.3	2.9	5.4	4.7	4.3	4.9	6.2

1300	1400	1500	1600	1700	1800	1900	2000	2100	2200	2300	2400
7	6.7	7.2	7.5	8.3	8.1	6.3	4.6	3.8	3.3	2.4	1.7

ALASKA DEPARTMENT OF TRANSPORTATION AND PUBLIC FACILITIES
FIXED RECORDER REPORT 2011

SITE 11200035 **ROUTE** 175700 **MP** 0.183

AIRPORT WAY BETWEEN STEESE EXPRESSWAY AND NOBLE ST (EB)

MONTH	MADT	%	6-10	(10-6)	MON	TUE	WED	THU	FRI	WKDY	SAT	SUN
JAN	8446	96.7	88.8	11.2	103.3	108.3	110.3	109.1	118.8	110	84.5	65.7
FEB	7814	89.4	90.2	9.8	98.4	109.4	109.6	111.7	117.2	109.3	90.5	63.3
MAR	8989	102.9	89.7	10.3	104.8	103.5	105.4	107.3	114.1	107	92.4	72.6
APR	10166	116.3	88.8	11.2	105.3	104.1	104.5	105.5	116.6	107.2	95.3	68.7
MAY	9387	107.4	89.6	10.4	95.9	107.1	106.5	109.1	116.4	107	94.1	70.9
JUN	9472	108.4	88.7	11.3	104.9	103.3	105.7	107.2	114.8	107.2	90	74.1
JUL	9249	105.8	87.7	12.3	91.4	107.3	107.8	109	119	106.9	93.9	71.5
AUG	9027	103.3	90.1	9.9	108.1	107	108.7	106.2	114.9	109	86.8	68.2
SEP	8843	101.2	91.5	8.5	95.5	108.3	110	113.4	118.3	109.1	87.4	67
OCT	8551	97.9	90.3	9.7	105	106	104.3	107.4	117.3	108	94.2	65.8
NOV	7575	86.7	90.7	9.3	110.7	111.8	113	96	113.6	109	90.5	64.4
DEC	7333	83.9	89.7	10.3	96	110.9	112.7	114.4	119.1	110.6	85.5	61.3
ANN	8738		89.7	10.4	101.6	107.3	108.2	108	116.7	108.4	90.4	67.8

HISTORICAL DATA

2011	8738
2010	9166
2009	8155
2008	7347
2007	8625
2006	8099
2005	8562
2004	8874
2003	8384
2002	8797
2001	8417
2000	8503
1999	8629
1998	8870
1997	8725
1996	8838
1995	8893
1994	9232
1993	9502
1992	9206
1991	9679
1990	9204
1989	9073
1988	10468
1987	10605

HIGHEST DAYS

1ST	2ND	3RD	4TH	5TH	6TH	7TH	8TH	9TH	10TH	AVG
12566	11950	11889	11657	11388	11263	11214	11191	11173	11146	11544
15-Apr	1-Apr	29-Apr	22-Apr	6-May	14-Apr	8-Apr	17-Jun	30-Sep	20-May	
143.8	136.8	136.1	133.4	130.3	128.9	128.3	128.1	127.9	127.6	132.1

HIGHEST HOURS

1ST	2ND	3RD	4TH	5TH	6TH	7TH	8TH	9TH	10TH	20TH	30TH	40TH	50TH	AVG
1130	1065	1053	1048	1031	1029	1027	1023	1023	1020	1000	982	969	962	1045
13	17	17	18	18	17	17	18	17	18	18	18	17	17	
23-Jul	30-Aug	15-Apr	29-Sep	30-Sep	25-Apr	31-May	11-Oct	22-Apr	12-Oct	6-May	5-Apr	3-Jun	26-Aug	
12.9	12.2	12.1	12	11.8	11.8	11.8	11.7	11.7	11.7	11.4	11.2	11.1	11	12

PERCENT BY HOUR

100	200	300	400	500	600	700	800	900	1000	1100	1200
1.5	1	0.6	0.5	0.5	1.6	2.7	3.6	3.9	3.8	4.4	5.7

1300	1400	1500	1600	1700	1800	1900	2000	2100	2200	2300	2400
7.2	6.6	7.4	7.5	8.8	8.7	6.3	4.9	4.4	3.8	2.6	1.9

ALASKA DEPARTMENT OF TRANSPORTATION AND PUBLIC FACILITIES
FIXED RECORDER REPORT 2011

SITE 11200035 **ROUTE** 175700 **MP** 0.183

AIRPORT WAY BETWEEN STEESE EXPRESSWAY AND NOBLE ST (WB)

MONTH	MADT	%	6-10	(10-6)	MON	TUE	WED	THU	FRI	WKDY	SAT	SUN
JAN	7952	96.9	92.5	7.5	102.9	109.6	109.6	110.1	121.8	110.8	82.8	63.1
FEB	7549	92	93	7	96.1	108.7	111.3	112.4	123	110.3	88.9	59.6
MAR	8508	103.7	92.9	7.1	104.1	104	106.2	107.7	116.8	107.8	92.8	68.4
APR	9562	116.5	92.6	7.4	104.2	104.2	104.9	107	119.6	108	94.2	65.9
MAY	8873	108.1	92.4	7.6	96.5	107.5	108.2	111.1	117.7	108.2	91.3	67.6
JUN	9059	110.4	91.8	8.2	104.1	105.4	107.8	108.7	116.4	108.5	87.8	69.7
JUL	8758	106.7	91.1	8.9	91.9	107.5	109.1	109.6	120.3	107.7	92.5	69
AUG	8444	102.9	92.8	7.2	109.2	105.6	109.5	107.5	117.5	109.9	86.1	64.8
SEP	8229	100.3	93.6	6.4	95.6	109	110.8	114.6	121	110.2	85.9	63.2
OCT	7921	96.5	93.2	6.8	105.2	106.3	105.1	108.7	120.4	109.1	92.3	62
NOV	6944	84.6	93.2	6.8	111.4	112.6	115.3	97.7	113.6	110.1	88.8	60.6
DEC	6702	81.7	92.3	7.7	96.5	113	114.4	116.7	118.5	111.8	82.3	58.6
ANN	8208		92.6	7.4	101.5	107.8	109.4	109.3	118.9	109.4	88.8	64.4

HISTORICAL DATA

2011	8208
2010	8555
2009	8017
2008	8001
2007	9216
2006	7774
2005	7971
2004	8446
2003	8007
2002	8649
2001	8357
2000	8516
1999	8609
1998	8838
1997	8700
1996	8779
1995	8818
1994	9076
1993	9328
1992	8791
1991	9135
1990	8654
1989	8515
1988	10671
1987	11027

HIGHEST DAYS

1ST	2ND	3RD	4TH	5TH	6TH	7TH	8TH	9TH	10TH	AVG
12203	11594	11565	11023	10882	10829	10807	10747	10747	10704	11110
15-Apr	29-Apr	1-Apr	22-Apr	6-May	17-Jun	8-Apr	1-Jul	24-Jun	14-Apr	
148.7	141.3	140.9	134.3	132.6	131.9	131.7	130.9	130.9	130.4	135.4

HIGHEST HOURS

1ST	2ND	3RD	4TH	5TH	6TH	7TH	8TH	9TH	10TH	20TH	30TH	40TH	50TH	AVG
1059	1047	1044	1039	1034	1021	993	992	992	989	970	954	932	920	1021
8	8	8	8	10	8	8	8	8	8	17	8	8	8	
12-Apr	4-Apr	19-Apr	18-Apr	23-Jul	14-Apr	25-Apr	18-May	21-Apr	26-Apr	15-Apr	7-Mar	2-Mar	22-Mar	
12.9	12.8	12.7	12.7	12.6	12.4	12.1	12.1	12.1	12	11.8	11.6	11.4	11.2	12.4

PERCENT BY HOUR

100	200	300	400	500	600	700	800	900	1000	1100	1200
0.9	0.6	0.4	0.4	0.5	0.9	3.1	7.3	5.5	4.9	5.3	6.8

1300	1400	1500	1600	1700	1800	1900	2000	2100	2200	2300	2400
6.7	6.9	6.9	7.5	7.8	7.4	6.2	4.4	3.2	2.8	2	1.5

AIRPORT WAY BETWEEN LATHROP ST AND WILBUR ST

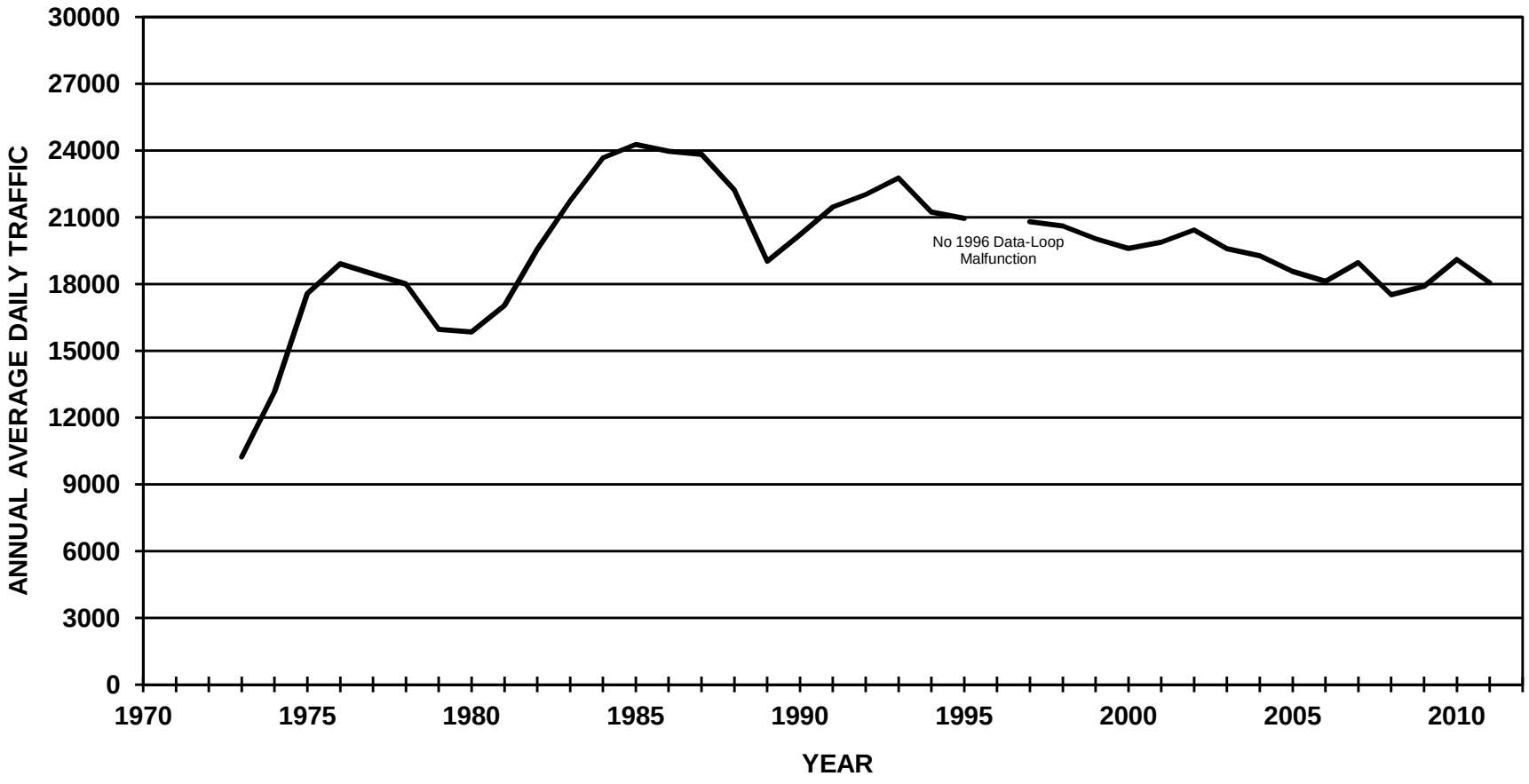

ALASKA DEPARTMENT OF TRANSPORTATION AND PUBLIC FACILITIES
FIXED RECORDER REPORT 2011

SITE 11100035 **ROUTE** 175700 **MP** 1.398

AIRPORT WAY BETWEEN LATHROP STREET AND WILBUR STREET (COMBINED)

MONTH	MADT	%	6-10	(10-6)	MON	TUE	WED	THU	FRI	WKDY	SAT	SUN
JAN	16578	91.8	91.7	8.3	104.4	110.8	112.4	108.8	118.6	111	81.2	63.8
FEB	16488	91.3	92.2	7.8	101.1	110.2	111.1	111.2	114.5	109.6	89.8	62.1
MAR	18833	104.3	92.2	7.8	103	105.4	105.8	107.6	116.1	107.6	91.6	70.5
APR	20139	111.6	92.1	7.9	105.9	105.4	106	107.2	116.5	108.2	92.9	66.1
MAY	19335	107.1	91.9	8.1	99.2	108.6	108.4	108.5	115.6	108.1	91.7	68
JUN	19828	109.8	90.9	9.1	107.3	105.3	106.9	108.3	113.8	108.3	87	71.3
JUL	18900	104.7	90.3	9.7	97.2	107	110.1	111.1	115.5	108.2	89.9	69.2
AUG	18914	104.8	91.8	8.2	109	105.1	108.5	108.7	115.5	109.4	86.2	67
SEP	18470	102.3	93.1	6.9	97.4	109.6	110.1	113.1	118	109.6	86.1	65.7
OCT	18425	102.1	93	7	106.4	107.2	105.4	110.2	116.6	109.2	91.5	62.8
NOV	15598	86.4	92.8	7.2	109.7	116.2	117.9	96.3	109.6	109.9	88.6	61.5
DEC	15110	83.7	92.1	7.9	93.5	106.5	114.5	116.4	120.1	110.2	89.3	59.6
ANN	18052		92	8	102.8	108.1	109.8	109	115.9	109.1	88.8	65.6

HISTORICAL DATA

2011	18052
2010	19107
2009	17908
2008	17520
2007	18966
2006	18118
2005	18564
2004	19267
2003	19591
2002	20436
2001	19878
2000	19597
1999	20041
1998	20609
1995	20955
1994	21244
1993	22767
1992	22035
1991	21470
1990	20221
1989	19027
1988	22237
1987	23836

HIGHEST DAYS

1ST	2ND	3RD	4TH	5TH	6TH	7TH	8TH	9TH	10TH	AVG
24743	23798	23329	23209	23067	23059	22954	22890	22865	22750	23266
15-Apr	1-Apr	29-Apr	22-Apr	22-Jul	20-May	6-May	17-Jun	7-Oct	14-Apr	
137.1	131.8	129.2	128.6	127.8	127.7	127.2	126.8	126.7	126	128.9

HIGHEST HOURS

1ST	2ND	3RD	4TH	5TH	6TH	7TH	8TH	9TH	10TH	20TH	30TH	40TH	50TH	AVG
2088	2053	2017	2010	2006	1997	1991	1965	1943	1942	1896	1865	1852	1840	2001
13	17	17	17	17	17	17	16	17	17	17	17	17	18	
23-Jul	15-Apr	20-May	1-Apr	30-Sep	25-Mar	6-May	15-Apr	29-Apr	26-Apr	7-Oct	28-Oct	11-Aug	11-Apr	
11.6	11.4	11.2	11.1	11.1	11.1	11	10.9	10.8	10.8	10.5	10.3	10.3	10.2	11.1

PERCENT BY HOUR

100	200	300	400	500	600	700	800	900	1000	1100	1200
1.1	0.7	0.5	0.4	0.5	0.9	2.1	4.3	4.4	4.5	5.4	6.7

1300	1400	1500	1600	1700	1800	1900	2000	2100	2200	2300	2400
7.5	7.3	7.7	7.8	8.4	7.9	6.1	4.7	3.9	3.2	2.3	1.6

ALASKA DEPARTMENT OF TRANSPORTATION AND PUBLIC FACILITIES
FIXED RECORDER REPORT 2011

SITE 11100035 **ROUTE** 175700 **MP** 1.398

AIRPORT WAY BETWEEN LATHROP STREET AND WILBUR STREET (EB)

MONTH	MADT	%	6-10	(10-6)	MON	TUE	WED	THU	FRI	WKDY	SAT	SUN
JAN	8711	91.3	92.1	7.9	103.8	110.1	111.7	109.8	119.3	110.9	81.6	63.7
FEB	8769	91.9	92.4	7.6	99.8	108.8	110.5	110.8	117.2	109.4	90.2	62.7
MAR	9838	103.1	92.5	7.5	102.4	105	105.5	106.8	116.6	107.3	92.9	70.7
APR	10556	110.6	92.4	7.6	105.2	105.1	106.1	107.5	117.1	108.2	92.9	66.2
MAY	10124	106.1	92.2	7.8	99.2	108.3	108.4	109.1	116.3	108.3	90.9	67.7
JUN	10353	108.5	91.3	8.7	106.8	105.5	107.3	108.3	114.2	108.4	86.9	71
JUL	9909	103.9	90.7	9.3	97	106.7	110.6	111.4	116.2	108.4	89.5	68.7
AUG	9879	103.6	92.2	7.8	108.9	104.8	108.4	109.4	116	109.5	86.2	66.4
SEP	9678	101.4	93.4	6.6	96.7	110.1	110.6	113.5	118.2	109.8	85.7	65.2
OCT	9625	100.9	93	7	106.6	107.1	104.8	110	117.3	109.2	91.5	62.5
NOV	8394	88	92.8	7.2	111.1	113.1	114.6	95.7	112.3	109.4	89.9	63.3
DEC	8645	90.6	92.1	7.9	94.8	108.7	112.2	112.8	118.5	109.4	91.3	61.7
ANN	9540		92.3	7.7	102.7	107.8	109.2	108.8	116.6	109	89.1	65.8

HISTORICAL DATA

2011	9540
2010	10083
2009	9423
2008	9368
2007	9658
2006	9293
2005	9001
2004	9360
2003	9536
2002	9982
2001	9711
2000	9578
1999	9839
1998	10122
1997	9877
1995	10340
1994	10479
1993	11447
1992	11133
1991	11016
1990	10417
1989	9813
1988	11368
1987	12178

HIGHEST DAYS

1ST	2ND	3RD	4TH	5TH	6TH	7TH	8TH	9TH	10TH	AVG
13132	12484	12326	12238	12199	12190	12098	12080	11956	11951	12265
15-Apr	1-Apr	29-Apr	22-Jul	22-Apr	20-May	6-May	7-Oct	14-Apr	13-May	
137.7	130.9	129.2	128.3	127.9	127.8	126.8	126.6	125.3	125.3	128.6

HIGHEST HOURS

1ST	2ND	3RD	4TH	5TH	6TH	7TH	8TH	9TH	10TH	20TH	30TH	40TH	50TH	AVG
1350	1184	1168	1145	1134	1124	1124	1122	1119	1117	1104	1084	1077	1069	1159
13	17	17	17	16	17	17	18	18	17	17	17	18	18	
23-Jul	15-Apr	20-May	26-Apr	15-Apr	13-May	13-Apr	5-Apr	22-Jul	15-Aug	1-Apr	5-Apr	12-Apr	6-Jul	
14.2	12.4	12.2	12	11.9	11.8	11.8	11.8	11.7	11.7	11.6	11.4	11.3	11.2	12.1

PERCENT BY HOUR

100	200	300	400	500	600	700	800	900	1000	1100	1200
1.1	0.7	0.5	0.5	0.4	0.6	1.5	3.3	3.7	4.2	5.3	6.7

1300	1400	1500	1600	1700	1800	1900	2000	2100	2200	2300	2400
7.4	7.4	7.9	8.3	9.1	8.5	6.4	5	4.2	3.4	2.3	1.7

ALASKA DEPARTMENT OF TRANSPORTATION AND PUBLIC FACILITIES
FIXED RECORDER REPORT 2011

SITE 11100035 **ROUTE** 175700 **MP** 1.398

AIRPORT WAY BETWEEN LATHROP STREET AND WILBUR STREET (WB)

MONTH	MADT	%	6-10	(10-6)	MON	TUE	WED	THU	FRI	WKDY	SAT	SUN
JAN	7867	92.4	91.2	8.8	105	111.6	113.2	107.6	117.8	111	80.8	64
FEB	7719	90.7	92	8	102.5	111.8	111.9	111.7	111.4	109.9	89.2	61.4
MAR	8995	105.7	91.9	8.1	103.7	105.9	106.1	108.4	115.6	107.9	90.1	70.2
APR	9583	112.6	91.6	8.4	106.7	105.7	106	106.9	115.9	108.2	92.9	66
MAY	9211	108.2	91.5	8.5	99.3	108.9	108.4	107.9	114.8	107.9	92.5	68.2
JUN	9475	111.3	90.4	9.6	108	105.1	106.5	108.3	113.4	108.3	87.2	71.6
JUL	8992	105.6	89.8	10.2	97.3	107.3	109.6	110.8	114.9	108	90.2	69.8
AUG	9035	106.1	91.4	8.6	109	105.5	108.5	108.1	115	109.2	86.3	67.6
SEP	8793	103.3	92.8	7.2	98.1	109.1	109.6	112.7	117.7	109.4	86.7	66.2
OCT	8800	103.4	92.9	7.1	106.1	107.2	105.9	110.3	116	109.1	91.4	63.1
NOV	7204	84.6	92.7	7.3	108.2	119.9	121.8	97	106.5	110.7	87.2	59.3
DEC	6465	76	92	8	91.8	103.6	117.6	121.3	122.3	111.3	86.7	56.8
ANN	8512		91.7	8.3	103	108.5	110.4	109.3	115.1	109.2	88.4	65.4

HISTORICAL DATA

2011	8512
2010	9025
2009	8485
2008	8152
2007	9309
2006	8825
2005	9564
2004	9907
2003	10055
2002	10455
2001	10166
2000	10019
1999	10202
1998	10486
1997	10829
1995	10616
1994	10765
1993	11320
1992	10902
1991	10438
1990	9804
1989	9213
1988	10869
1987	11658

HIGHEST DAYS

1ST	2ND	3RD	4TH	5TH	6TH	7TH	8TH	9TH	10TH	AVG
11611	11314	11010	11003	10955	10869	10856	10834	10829	10801	11008
15-Apr	1-Apr	22-Apr	29-Apr	17-Jun	20-May	6-May	3-Jun	22-Jul	25-Mar	
136.4	132.9	129.3	129.3	128.7	127.7	127.5	127.3	127.2	126.9	129.3

HIGHEST HOURS

1ST	2ND	3RD	4TH	5TH	6TH	7TH	8TH	9TH	10TH	20TH	30TH	40TH	50TH	AVG
957	939	906	889	880	878	869	849	846	839	831	823	817	813	885
10	17	17	17	17	18	17	17	13	17	15	18	13	17	
23-Jul	30-Sep	1-Apr	25-Mar	6-May	3-May	15-Apr	20-May	20-May	14-Apr	25-Mar	29-Apr	22-Jul	11-Oct	
11.2	11	10.6	10.4	10.3	10.3	10.2	10	9.9	9.9	9.8	9.7	9.6	9.6	10.4

PERCENT BY HOUR

100	200	300	400	500	600	700	800	900	1000	1100	1200
1.2	0.8	0.5	0.4	0.5	1.2	2.7	5.4	5.3	4.8	5.6	6.6

1300	1400	1500	1600	1700	1800	1900	2000	2100	2200	2300	2400
7.5	7.3	7.5	7.3	7.6	7.2	5.9	4.5	3.6	3	2.3	1.6

AIRPORT WAY BETWEEN WASHINGTON AND UNIVERSITY AVE

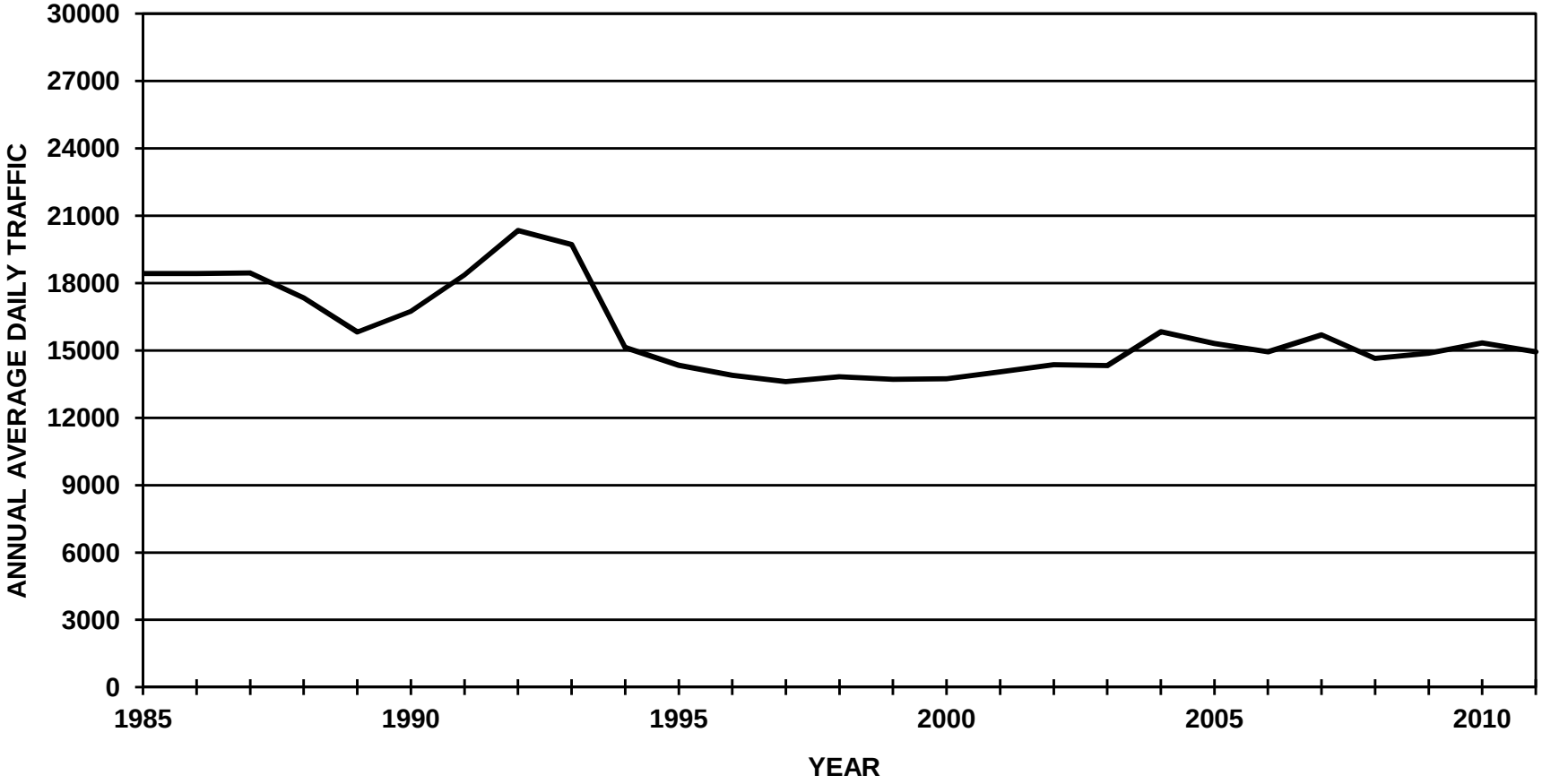

ALASKA DEPARTMENT OF TRANSPORTATION AND PUBLIC FACILITIES
FIXED RECORDER REPORT 2011

SITE 11900035 **ROUTE** 175700 **MP** 3.005

AIRPORT WAY BETWEEN WASHINGTON DRIVE AND UNIVERSITY AVENUE (COMBINED)

MONTH	MADT	%	6-10	(10-6)	MON	TUE	WED	THU	FRI	WKDY	SAT	SUN
JAN	13125	87.8	90.7	9.3	102.2	105	106	106	118.9	107.6	89.4	72.6
FEB	13318	89.1	91.4	8.6	98.1	103.6	105.5	107.1	117.4	106.3	96.7	71.5
MAR	14896	99.7	91.2	8.8	100.1	100.2	101.4	103.7	117	104.5	98.2	79.5
APR	15671	104.9	91.3	8.7	101.9	102.1	102.3	104.6	116.6	105.5	98.4	74.1
MAY	16789	112.4	91.1	8.9	97.3	104.4	101.3	105.2	116.1	104.9	99.5	76.2
JUN	17297	115.8	89.7	10.3	103	99.7	103.5	105.3	114.8	105.3	94.5	79.1
JUL	16318	109.2	89.1	10.9	95.6	103	106.6	108.2	115.3	105.7	93.8	77.4
AUG	15995	107.1	90.7	9.3	106.9	102.3	105	106.3	112.9	106.7	90.6	75.9
SEP	15209	101.8	92.4	7.6	96.8	104.4	105.1	109	117.6	106.6	92.9	74.1
OCT	14735	98.6	92.1	7.9	102.5	102.4	101.1	106.6	116.2	105.8	98.5	72.7
NOV	13091	87.6	91.9	8.1	106	107.2	109.4	94.9	115.7	106.6	96	70.6
DEC	12867	86.1	90.8	9.2	96.7	108.2	107.9	110.4	118.3	108.3	93.6	65
ANN	14941		91	9	100.6	103.5	104.6	105.6	116.4	106.2	95.2	74.1

HISTORICAL DATA

2011	14941
2010	15329
2009	14879
2008	14627
2007	15697
2006	14937
2005	15316
2004	15835
2003	14332
2002	14367
2001	14040
2000	13744
1999	13714
1998	13835
1997	13610
1996	13887
1995	14334
1994	15130
1993	19711
1992	20336
1991	18368
1990	16737
1989	15818
1988	17338
1987	18448

HIGHEST DAYS

1ST	2ND	3RD	4TH	5TH	6TH	7TH	8TH	9TH	10TH	AVG
21306	20678	20453	19737	19638	19631	19616	19606	19313	19248	19923
3-Jun	20-May	27-May	22-Jul	24-Jun	17-Jun	31-May	1-Jun	26-May	2-Jun	
142.6	138.4	136.9	132.1	131.4	131.4	131.3	131.2	129.3	128.8	133.3

HIGHEST HOURS

1ST	2ND	3RD	4TH	5TH	6TH	7TH	8TH	9TH	10TH	20TH	30TH	40TH	50TH	AVG
1834	1802	1790	1770	1742	1724	1723	1697	1696	1677	1595	1558	1544	1521	1746
17	18	18	18	18	18	18	18	18	17	17	18	17	17	
20-May	3-Jun	19-May	31-May	1-Jun	20-May	23-May	2-Jun	24-May	31-May	13-May	13-May	1-Jul	20-Jul	
12.3	12.1	12	11.8	11.7	11.5	11.5	11.4	11.4	11.2	10.7	10.4	10.3	10.2	11.7

PERCENT BY HOUR

100	200	300	400	500	600	700	800	900	1000	1100	1200
1.4	0.8	0.5	0.4	0.5	0.8	2	3.9	3.9	4.2	5.1	6.4

1300	1400	1500	1600	1700	1800	1900	2000	2100	2200	2300	2400
7.4	7.3	7.5	7.8	8.2	8	6.4	5	4.2	3.6	2.6	1.8

ALASKA DEPARTMENT OF TRANSPORTATION AND PUBLIC FACILITIES
FIXED RECORDER REPORT 2011

SITE 11900035 **ROUTE** 175700 **MP** 3.005

AIRPORT WAY BETWEEN WASHINGTON DRIVE AND UNIVERSITY AVENUE (EB)

MONTH	MADT	%	6-10	(10-6)	MON	TUE	WED	THU	FRI	WKDY	SAT	SUN
JAN	6128	87.4	90.4	9.6	102.9	105.5	105.9	106.3	119	107.9	88.4	72.1
FEB	6192	88.3	91.4	8.6	97.1	103.6	105.9	107.6	117.6	106.4	96.4	71.9
MAR	6945	99	91.1	8.9	100.9	100.5	101.5	104.1	117.6	104.9	96.4	79
APR	7324	104.4	91.2	8.8	103.1	102.7	102.7	104.3	116.7	105.9	97.6	72.9
MAY	7943	113.3	91.1	8.9	97.8	104.6	101.2	104.2	115.9	104.7	100.1	76.1
JUN	8190	116.8	89.8	10.2	103.2	99.4	102.7	105.1	115.6	105.2	95.5	78.5
JUL	7737	110.3	89.2	10.8	96.2	103.2	106.4	108.5	115.4	105.9	93.8	76.5
AUG	7590	108.2	90.5	9.5	107.5	102	104.9	105.8	113.4	106.7	91.1	75.3
SEP	7150	102	92.4	7.6	97.1	103.9	105	108.6	118.2	106.6	93.2	73.9
OCT	6892	98.3	92.5	7.5	102.6	102.7	101.5	107.1	116.5	106.1	98	71.6
NOV	6103	87	92	8	106.4	107.7	109.2	95.3	116.4	107	95.8	69.2
DEC	6007	85.7	90.9	9.1	96.9	108.4	108	111.1	118.9	108.7	93.2	63.6
ANN	7013		91	9	101	103.7	104.6	105.7	116.8	106.3	95	73.4

HISTORICAL DATA

2011	7013
2010	7197
2009	6960
2008	6810
2007	7359
2006	6938
2005	7103
2004	7520
2003	6820
2002	6774
2001	6624
2000	6500
1999	6502
1998	6592
1997	6502
1996	6604
1995	6844
1994	7232
1993	9522
1992	9910
1991	8947
1990	8183
1989	7745
1988	8401
1987	9004

HIGHEST DAYS

1ST	2ND	3RD	4TH	5TH	6TH	7TH	8TH	9TH	10TH	AVG
10269	9989	9497	9466	9400	9389	9383	9322	9203	9192	9511
3-Jun	27-May	20-May	31-May	22-Jul	1-Jun	24-Jun	17-Jun	23-May	2-Jun	
146.4	142.4	135.4	135	134	133.9	133.8	132.9	131.2	131.1	135.6

HIGHEST HOURS

1ST	2ND	3RD	4TH	5TH	6TH	7TH	8TH	9TH	10TH	20TH	30TH	40TH	50TH	AVG
803	797	782	778	774	763	757	756	750	747	728	714	699	692	771
18	18	17	18	18	18	18	17	17	18	13	13	14	18	
1-Jun	31-May	20-May	3-Jun	24-May	20-Jul	10-Nov	1-Apr	31-May	2-Jun	27-May	20-May	3-Jun	24-Jun	
11.5	11.4	11.2	11.1	11	10.9	10.8	10.8	10.7	10.7	10.4	10.2	10	9.9	11

PERCENT BY HOUR

100	200	300	400	500	600	700	800	900	1000	1100	1200
1.4	0.9	0.5	0.4	0.5	1.1	2.4	4.8	4.7	4.7	5.4	6.7

1300	1400	1500	1600	1700	1800	1900	2000	2100	2200	2300	2400
7.5	7.2	7.4	7.4	7.6	7.5	6.1	4.6	3.7	3.1	2.5	1.7

ALASKA DEPARTMENT OF TRANSPORTATION AND PUBLIC FACILITIES
FIXED RECORDER REPORT 2011

SITE 11900035 **ROUTE** 175700 **MP** 3.005

AIRPORT WAY BETWEEN WASHINGTON DRIVE AND UNIVERSITY AVENUE (WB)

MONTH	MADT	%	6-10	(10-6)	MON	TUE	WED	THU	FRI	WKDY	SAT	SUN
JAN	6997	88.3	91.1	8.9	101.5	104.5	106.1	105.8	118.8	107.3	90.3	73
FEB	7126	89.9	91.5	8.5	99	103.6	105.2	106.7	117.3	106.4	96.9	71.2
MAR	7951	100.3	91.2	8.8	99.4	99.9	101.3	103.2	116.5	104.1	99.7	80
APR	8347	105.3	91.4	8.6	100.8	101.7	101.9	104.8	116.5	105.1	99.1	75.1
MAY	8846	111.6	91.1	8.9	96.9	104.2	101.4	106	116.3	105	98.9	76.3
JUN	9107	114.9	89.6	10.4	102.9	100	104.2	105.5	114.1	105.3	93.5	79.7
JUL	8581	108.2	89.1	10.9	95.1	102.9	106.7	108	115.2	105.6	93.8	78.3
AUG	8404	106	90.9	9.1	106.4	102.6	105.1	106.8	112.5	106.7	90.2	76.5
SEP	8059	101.7	92.4	7.6	96.5	104.9	105.2	109.3	117.1	106.6	92.6	74.3
OCT	7844	98.9	91.8	8.2	102.5	102	100.8	106.2	115.8	105.5	99	73.6
NOV	6987	88.1	91.7	8.3	105.7	106.9	109.5	94.7	115.2	106.4	96.2	71.9
DEC	6861	86.5	90.8	9.2	96.6	108	107.8	109.7	117.8	108	93.9	66.1
ANN	7928		91.1	9	100.3	103.4	104.6	105.6	116.1	106	95.3	74.7

HISTORICAL DATA

2011	7928
2010	8131
2009	7919
2008	7817
2007	8338
2006	7999
2005	8213
2004	8315
2003	7669
2002	7593
2001	7416
2000	7244
1999	7213
1998	7243
1997	7113
1996	7283
1995	7490
1994	7898
1993	10190
1992	10427
1991	9421
1990	8554
1989	8073
1988	8950
1987	9391

HIGHEST DAYS

1ST	2ND	3RD	4TH	5TH	6TH	7TH	8TH	9TH	10TH	AVG
11181	11037	10464	10337	10309	10255	10217	10192	10185	10150	10433
20-May	3-Jun	27-May	22-Jul	17-Jun	24-Jun	1-Jun	15-Apr	26-May	31-May	
141	139.2	132	130.4	130	129.4	128.9	128.6	128.5	128	131.6

HIGHEST HOURS

1ST	2ND	3RD	4TH	5TH	6TH	7TH	8TH	9TH	10TH	20TH	30TH	40TH	50TH	AVG
1086	1052	1025	1024	986	973	950	940	939	931	888	865	861	850	991
18	17	18	18	18	18	18	18	18	17	17	18	17	16	
19-May	20-May	20-May	3-Jun	23-May	31-May	2-Jun	25-May	1-Jun	23-May	25-May	6-Oct	29-Apr	2-Sep	
13.7	13.3	12.9	12.9	12.4	12.3	12	11.9	11.8	11.7	11.2	10.9	10.9	10.7	12.5

PERCENT BY HOUR

100	200	300	400	500	600	700	800	900	1000	1100	1200
1.3	0.8	0.5	0.5	0.6	0.6	1.6	3	3.2	3.8	4.8	6.2

1300	1400	1500	1600	1700	1800	1900	2000	2100	2200	2300	2400
7.3	7.3	7.7	8.1	8.7	8.5	6.6	5.4	4.7	4.1	2.7	2

WEST END BADGER LOOP ROAD

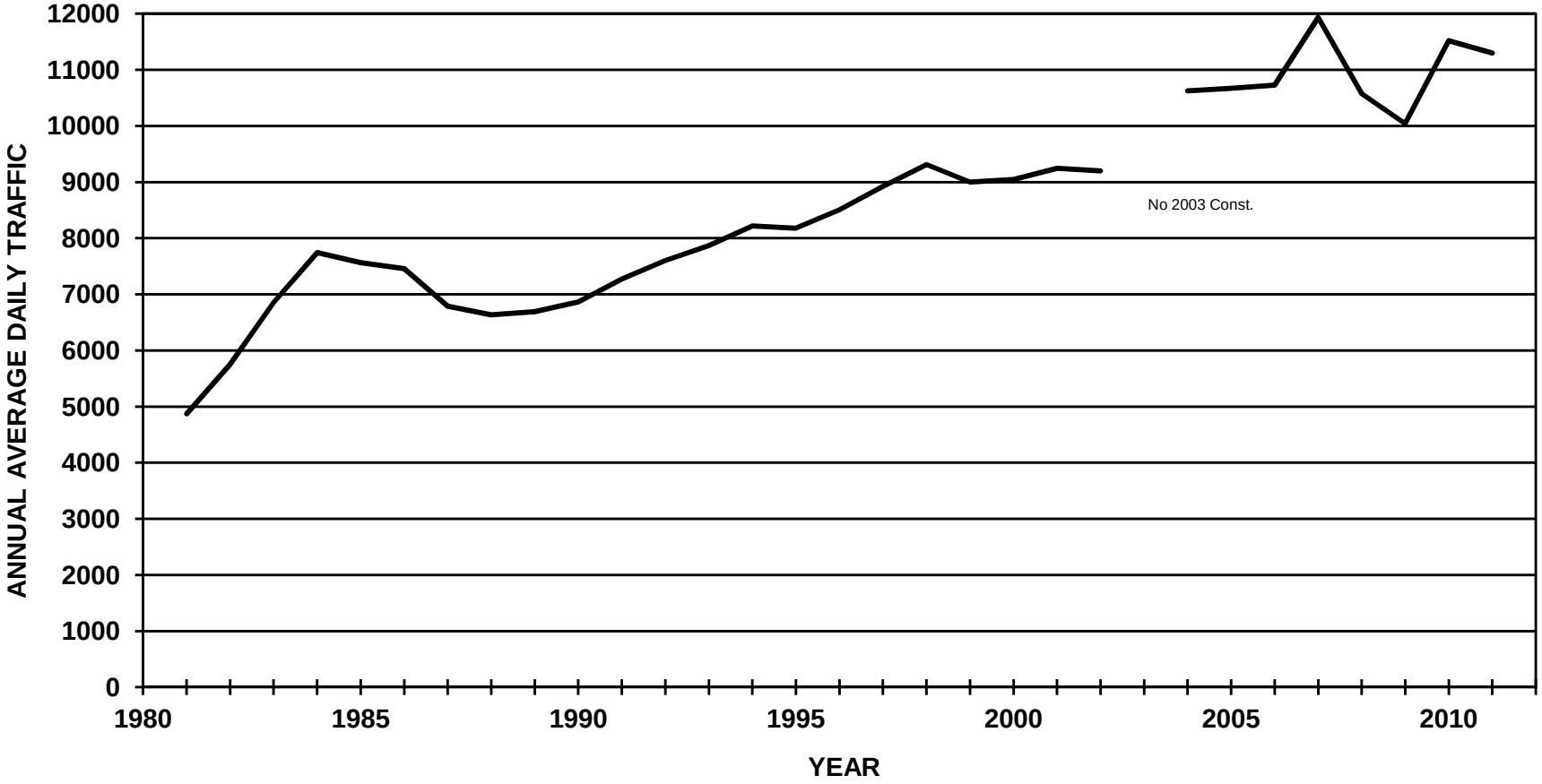

ALASKA DEPARTMENT OF TRANSPORTATION AND PUBLIC FACILITIES
FIXED RECORDER REPORT 2011

SITE 11100620 **ROUTE** 188800 **MP** 0.223

BADGER LOOP ROAD WEST END (COMBINED)

MONTH	MADT	%	6-10	(10-6)	MON	TUE	WED	THU	FRI	WKDY	SAT	SUN
JAN	9950	88	91.4	8.6	103.9	111.8	111.7	107.4	113.4	109.6	83.8	68
FEB	9573	84.7	92	8	99.7	108.3	110.8	110.3	113.8	108.6	89.6	67.4
MAR	10840	95.9	91.9	8.1	105.3	107.2	109	107.8	109.8	107.8	88	72.9
APR	11633	102.9	91.6	8.4	105.8	105.7	108.2	106.5	111.6	107.6	90.4	71.8
MAY	12144	107.5	91.4	8.6	98.7	106.3	109.3	107.5	112.7	106.9	92.5	73.1
JUN	12405	109.8	91.2	8.8	105.4	103.9	106.7	108.6	113	107.5	91.3	71
JUL	12342	109.2	90.6	9.4	97.1	107.5	111.3	110.9	112.9	107.9	88.7	71.5
AUG	12909	114.2	91.7	8.3	107.3	107.4	108.1	106.5	111	108.1	90.1	69.6
SEP	12247	108.4	92.7	7.3	95.1	111.8	110.4	110	113.8	108.2	87.5	71.4
OCT	11992	106.1	92.4	7.6	105	106.3	103.3	108.3	112.9	107.2	95.2	69
NOV	10184	90.1	91.8	8.2	107.8	113.2	111.4	98.6	109.2	108	91.2	68.5
DEC	9387	83.1	91.3	8.7	96.4	109.4	110.1	111.3	115.1	108.5	91.9	65.8
ANN	11301		91.7	8.3	102.3	108.2	109.2	107.8	112.4	108	90	70

HISTORICAL DATA

2011	11301
2010	11518
2009	10040
2008	10572
2007	11934
2006	10725
2005	10668
2004	10623
2002	9482
2001	9244
2000	9048
1999	8999
1998	9314
1997	8923
1996	8506
1995	8177
1994	8221
1993	7868
1992	7602
1991	7271
1990	6866
1989	6692
1988	6633
1987	6787

HIGHEST DAYS

1ST	2ND	3RD	4TH	5TH	6TH	7TH	8TH	9TH	10TH	AVG
15095	14739	14539	14445	14382	14362	14308	14307	14233	14221	14463
7-Oct	12-Aug	29-Jul	26-Aug	30-Sep	20-Jul	23-Sep	1-Sep	5-Aug	22-Jul	
133.6	130.4	128.7	127.8	127.3	127.1	126.6	126.6	125.9	125.8	128

HIGHEST HOURS

1ST	2ND	3RD	4TH	5TH	6TH	7TH	8TH	9TH	10TH	20TH	30TH	40TH	50TH	AVG
1418	1393	1382	1376	1372	1358	1357	1356	1356	1356	1338	1325	1311	1304	1372
18	18	18	18	18	18	18	18	18	18	18	18	18	18	
6-Oct	16-Jun	16-Aug	21-Jun	21-Jul	19-Jul	12-Oct	15-Aug	7-Jul	27-Jun	18-May	13-Jul	3-Oct	31-May	
12.5	12.3	12.2	12.2	12.1	12	12	12	12	12	11.8	11.7	11.6	11.5	12.1

PERCENT BY HOUR

100	200	300	400	500	600	700	800	900	1000	1100	1200
1	0.6	0.4	0.4	0.6	1.6	4.1	7	5.2	4.6	4.7	5.2

1300	1400	1500	1600	1700	1800	1900	2000	2100	2200	2300	2400
5.7	6	6.2	7.1	8.4	9	6.6	4.7	3.9	3.2	2.3	1.5

ALASKA DEPARTMENT OF TRANSPORTATION AND PUBLIC FACILITIES
FIXED RECORDER REPORT 2011

SITE 11100620 **ROUTE** 188800 **MP** 0.223

BADGER LOOP ROAD WEST END (NB)

MONTH	MADT	%	6-10	(10-6)	MON	TUE	WED	THU	FRI	WKDY	SAT	SUN
JAN	4753	85.5	90.1	9.9	104.1	114.1	111.9	107	111.9	109.8	82.8	68.2
FEB	4487	80.7	91	9	100.5	108.1	110	111.1	114.4	108.8	88.7	67.2
MAR	5410	97.3	90.6	9.4	105.6	107.6	109.1	107.2	109.3	107.8	87.3	74
APR	5821	104.7	90.3	9.7	105.9	106.1	108.3	106.7	111.4	107.7	89.5	72
MAY	6038	108.6	90.3	9.7	99	106.2	109.5	107.7	112.2	106.9	91.9	73.5
JUN	6039	108.6	90.2	9.8	105.7	102.7	107.2	110.6	113.1	107.9	90.5	70.3
JUL	6117	110	89.3	10.7	97.5	108.2	112.1	112.1	111.2	108.2	87.5	71.5
AUG	6441	115.8	90.6	9.4	107	108.1	108.4	106.7	110.1	108.1	89.7	69.9
SEP	6093	109.6	91.9	8.1	95.4	112.6	110.1	110	113.3	108.3	86.9	71.7
OCT	5983	107.6	91.4	8.6	104.3	106.5	104.3	108.6	112.3	107.2	94.6	69.4
NOV	5081	91.4	91.1	8.9	107.4	113.6	111.4	98.6	108.9	108	91.2	68.8
DEC	4453	80.1	90.5	9.5	98.4	110.5	109.9	109.9	114.5	108.6	91.1	65.6
ANN	5560		90.6	9.4	102.6	108.7	109.4	108	111.9	108.1	89.3	70.2

HISTORICAL DATA

2011	5560
2010	5513
2009	4430
2008	5089
2007	5915
2006	5334
2005	5318
2004	5302
2002	4768
2001	4614
2000	4545
1999	4532
1998	4715
1997	4511
1996	4322
1995	4180

HIGHEST DAYS

1ST	2ND	3RD	4TH	5TH	6TH	7TH	8TH	9TH	10TH	AVG
7509	7333	7199	7187	7169	7166	7150	7142	7137	7115	7211
7-Oct	12-Aug	22-Jul	29-Jul	26-Aug	20-Jul	1-Sep	10-Aug	30-Sep	30-Aug	
135.1	131.9	129.5	129.3	128.9	128.9	128.6	128.5	128.4	128	129.7

HIGHEST HOURS

1ST	2ND	3RD	4TH	5TH	6TH	7TH	8TH	9TH	10TH	20TH	30TH	40TH	50TH	AVG
973	924	921	917	909	907	907	902	899	899	883	873	864	854	916
18	18	18	18	18	18	18	18	18	18	18	18	18	18	
16-Aug	27-Sep	4-Oct	12-Oct	6-Oct	8-Aug	21-Jun	20-Sep	13-Oct	3-Oct	15-Aug	15-Jun	29-Aug	11-Aug	
17.5	16.6	16.6	16.5	16.3	16.3	16.3	16.2	16.2	16.2	15.9	15.7	15.5	15.4	16.5

PERCENT BY HOUR

100	200	300	400	500	600	700	800	900	1000	1100	1200
1.3	0.8	0.6	0.4	0.3	1.1	2.6	3.5	3.4	3	3.6	4.4

1300	1400	1500	1600	1700	1800	1900	2000	2100	2200	2300	2400
5.3	6	6.6	7.8	9.8	11.6	8	5.9	5	4.2	2.9	1.9

ALASKA DEPARTMENT OF TRANSPORTATION AND PUBLIC FACILITIES
FIXED RECORDER REPORT 2011

SITE 11100620 **ROUTE** 188800 **MP** 0.223

BADGER LOOP ROAD WEST END (SB)

MONTH	MADT	%	6-10	(10-6)	MON	TUE	WED	THU	FRI	WKDY	SAT	SUN
JAN	5198	90.5	92.5	7.5	103.8	109.7	111.4	107.9	114.9	109.5	84.6	67.8
FEB	5087	88.6	92.9	7.1	98.9	108.6	111.4	109.6	113.4	108.4	90.4	67.7
MAR	5429	94.6	93.3	6.7	105.1	106.9	108.9	108.3	110.3	107.9	88.7	71.9
APR	5812	101.2	93	7	105.7	105.3	108.1	106.4	111.8	107.5	91.3	71.5
MAY	6106	106.4	92.6	7.4	98.4	106.4	109.1	107.4	113.1	106.9	93.1	72.6
JUN	6366	110.9	92.2	7.8	105.1	105	106.4	106.8	113	107.3	92.1	71.7
JUL	6225	108.4	91.8	8.2	96.8	106.8	110.7	109.8	114.6	107.7	89.9	71.5
AUG	6467	112.6	92.7	7.3	107.5	106.7	107.8	106.2	111.9	108	90.5	69.4
SEP	6154	107.2	93.6	6.4	94.9	111.1	110.7	110	114.3	108.2	88.1	71
OCT	6009	104.7	93.3	6.7	105.7	106.1	102.3	108.1	113.5	107.1	95.7	68.6
NOV	5104	88.9	92.5	7.5	108.3	112.9	111.4	98.5	109.5	108.1	91.1	68.2
DEC	4935	86	92.1	7.9	94.6	108.5	110.2	112.6	115.5	108.3	92.6	65.9
ANN	5741		92.7	7.3	102.1	107.8	109	107.6	113	107.9	90.7	69.8

HISTORICAL DATA

2011	5741
2010	6005
2009	5609
2008	5484
2007	6020
2006	5393
2005	5350
2004	5321
2002	4715
2001	4631
2000	4502
1999	4466
1998	4599
1997	4411
1996	4184
1995	3997

HIGHEST DAYS

1ST	2ND	3RD	4TH	5TH	6TH	7TH	8TH	9TH	10TH	AVG
7586	7406	7352	7284	7276	7245	7219	7210	7196	7185	7296
7-Oct	12-Aug	29-Jul	10-Jun	26-Aug	30-Sep	23-Sep	15-Jul	20-Jul	5-Aug	
132.1	129	128.1	126.9	126.7	126.2	125.7	125.6	125.3	125.2	127.1

HIGHEST HOURS

1ST	2ND	3RD	4TH	5TH	6TH	7TH	8TH	9TH	10TH	20TH	30TH	40TH	50TH	AVG
955	943	924	923	917	917	916	915	914	912	890	879	861	849	924
8	8	8	8	8	8	8	8	8	8	8	8	8	8	
27-Sep	29-Aug	28-Sep	7-Sep	30-Aug	23-Aug	1-Sep	4-Oct	13-Sep	6-Sep	20-Sep	13-Oct	20-Jul	4-Aug	
16.6	16.4	16.1	16.1	16	16	16	15.9	15.9	15.9	15.5	15.3	15	14.8	16.1

PERCENT BY HOUR

100	200	300	400	500	600	700	800	900	1000	1100	1200
0.6	0.4	0.3	0.4	0.8	2	5.4	10.4	6.9	6.1	5.8	6.1

1300	1400	1500	1600	1700	1800	1900	2000	2100	2200	2300	2400
6.1	6.1	5.9	6.3	7	6.5	5.3	3.6	2.8	2.3	1.6	1.2

EAST END BADGER LOOP ROAD

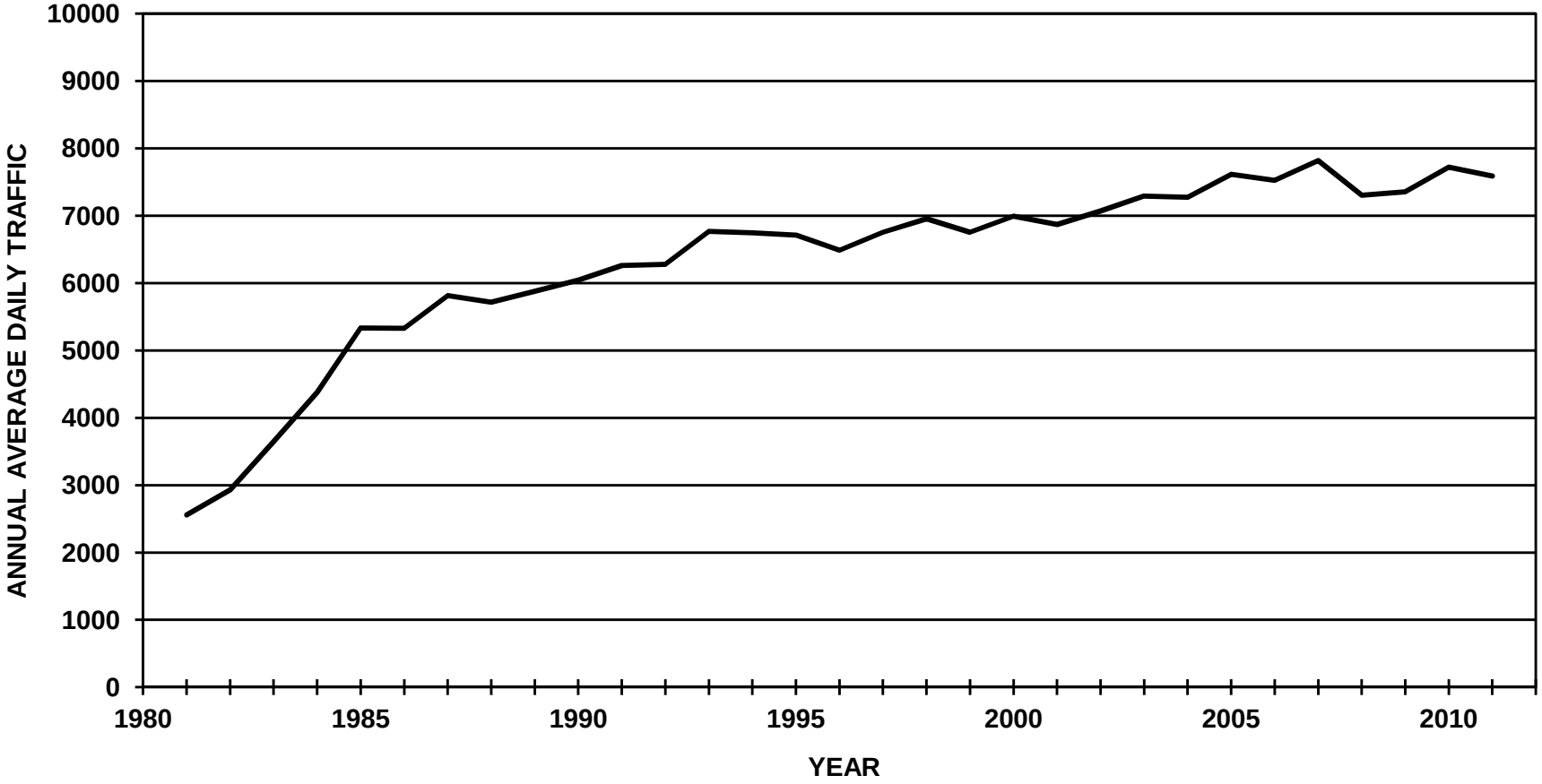

ALASKA DEPARTMENT OF TRANSPORTATION AND PUBLIC FACILITIES
FIXED RECORDER REPORT 2011

SITE 11600620 **ROUTE** 188800 **MP** 10.514

BADGER LOOP ROAD EAST END (COMBINED)

MONTH	MADT	%	6-10	(10-6)	MON	TUE	WED	THU	FRI	WKDY	SAT	SUN
JAN	6710	88.4	92.8	7.2	97.7	106.1	108.2	105.2	113.5	106.1	89.3	80.1
FEB	6783	89.4	93.2	6.8	103	103.4	106.7	105.4	112.3	106.2	90.2	79
MAR	6825	89.9	93.3	6.7	102.2	100	102.1	103.4	109.4	103.4	95.4	87.3
APR	8038	105.9	93	7	99.6	101.3	103.1	103.4	108.4	103.2	97.7	86.5
MAY	8601	113.3	92.2	7.8	97.5	101.8	101.6	104	106.8	102.3	99.8	88.5
JUN	8427	111	91.1	8.9	98.1	98.5	100.6	102.5	107	101.3	101.6	91.7
JUL	8384	110.5	90.8	9.2	97	99.5	103.1	103.4	107.4	102.1	97.7	91.9
AUG	8616	113.5	92.1	7.9	100.7	101.2	103.7	104.3	109.7	103.9	94.8	85.6
SEP	8534	112.4	93.3	6.7	93.8	103.9	104.8	105.4	111.4	103.9	94.4	86.3
OCT	7857	103.5	93.3	6.7	103.3	107.5	97.3	99.9	109.1	103.4	99.4	83.6
NOV	6386	84.1	93.1	6.9	105.1	106.9	112.5	98.6	106.3	105.9	90.3	80.3
DEC	5919	78	92.4	7.6	92.2	103.3	108.6	109.7	110.1	104.8	97.3	78.8
ANN	7590		92.6	7.5	99.2	102.8	104.4	103.8	109.3	103.9	95.7	85

HISTORICAL DATA

2011	7590
2010	7721
2009	7354
2008	7305
2007	7821
2006	7526
2005	7614
2004	7275
2003	7291
2002	7070
2001	6869
2000	6994
1999	6753
1998	6956
1997	6755
1996	6489
1995	6711
1994	6747
1993	6766
1992	6278
1991	6260
1990	6043
1989	5877
1988	5717
1987	5815

HIGHEST DAYS

1ST	2ND	3RD	4TH	5TH	6TH	7TH	8TH	9TH	10TH	AVG
9954	9762	9684	9562	9515	9399	9373	9370	9361	9357	9534
26-Aug	23-Sep	19-Aug	9-Sep	30-Sep	19-May	18-Aug	16-Sep	6-May	31-Aug	
131.1	128.6	127.6	126	125.4	123.8	123.5	123.5	123.3	123.3	125.6

HIGHEST HOURS

1ST	2ND	3RD	4TH	5TH	6TH	7TH	8TH	9TH	10TH	20TH	30TH	40TH	50TH	AVG
1015	988	983	981	970	953	951	948	948	945	933	920	914	902	968
18	18	18	18	18	18	18	18	18	18	18	18	18	18	
16-Aug	4-Oct	27-Jul	27-Sep	25-Aug	31-Aug	7-Sep	4-Aug	20-Jun	22-Sep	30-Jun	6-Jul	23-Aug	8-Sep	
13.4	13	13	12.9	12.8	12.6	12.5	12.5	12.5	12.5	12.3	12.1	12	11.9	12.8

PERCENT BY HOUR

100	200	300	400	500	600	700	800	900	1000	1100	1200
0.8	0.5	0.3	0.3	0.5	1.6	4.5	5.5	4.5	3.9	4.3	4.9

1300	1400	1500	1600	1700	1800	1900	2000	2100	2200	2300	2400
5.7	5.9	6.4	7.3	8.6	9.5	7.7	5.7	4.6	3.5	2.2	1.3

ALASKA DEPARTMENT OF TRANSPORTATION AND PUBLIC FACILITIES
FIXED RECORDER REPORT 2011

SITE 11600620 **ROUTE** 188800 **MP** 10.514

BADGER LOOP ROAD EAST END (NB)

MONTH	MADT	%	6-10	(10-6)	MON	TUE	WED	THU	FRI	WKDY	SAT	SUN
JAN	3423	88.1	93.2	6.8	96.9	105.9	107.8	105.4	113.5	105.9	89.6	80.9
FEB	3443	88.6	93.6	6.4	104	102.4	106	105.2	112.1	105.9	90.2	80.2
MAR	3639	93.7	93.5	6.5	100.8	102.7	102.7	103.6	108.9	103.7	94.1	87.1
APR	4023	103.6	93.3	6.7	99.1	101.2	102.7	102.7	108.6	102.9	98.1	87.7
MAY	4301	110.7	92.4	7.6	97.3	101.7	101.5	103.7	106.6	102.2	99.8	89.4
JUN	4200	108.1	91.4	8.6	97.9	98.6	101	102.4	105.7	101.1	101.2	93.2
JUL	4194	108	90.9	9.1	97.3	99.8	102.9	102.9	106.3	101.8	97.7	93.1
AUG	4298	110.6	92.5	7.5	100.7	101	103.7	103.8	108.9	103.6	94.7	87.2
SEP	4269	109.9	93.8	6.2	94.3	103.4	104.9	105.2	110.9	103.7	94.4	86.9
OCT	4073	104.8	93.8	6.2	102.2	104.9	101.3	102.7	108.3	103.9	98.6	82
NOV	3449	88.8	93.9	6.1	105.1	108.2	113.3	99.7	106	106.5	88.6	79.1
DEC	3310	85.2	92.9	7.1	91.4	104.5	107.8	108.2	109.9	104.4	98.2	80.1
ANN	3885		92.9	7.1	98.9	102.9	104.6	103.8	108.8	103.8	95.4	85.6

HISTORICAL DATA

2011	3885
2010	3950
2009	3843
2008	3745
2007	4070
2006	3877
2005	3930
2004	3821
2003	3729
2002	3574
2001	3412
2000	3412
1999	3333
1998	3447
1997	3349
1996	3242

HIGHEST DAYS

1ST	2ND	3RD	4TH	5TH	6TH	7TH	8TH	9TH	10TH	AVG
4936	4901	4824	4768	4718	4702	4687	4684	4673	4654	4755
26-Aug	23-Sep	19-Aug	30-Sep	9-Sep	6-May	18-Aug	16-Sep	31-Aug	19-May	
127.1	126.2	124.2	122.7	121.4	121	120.6	120.6	120.3	119.8	122.4

HIGHEST HOURS

1ST	2ND	3RD	4TH	5TH	6TH	7TH	8TH	9TH	10TH	20TH	30TH	40TH	50TH	AVG
650	647	628	614	608	606	603	598	593	590	580	572	565	562	614
18	18	18	18	18	18	18	18	18	18	18	18	18	18	
27-Jul	16-Aug	27-Sep	25-Aug	4-Oct	29-Aug	2-May	20-Jun	9-Aug	16-Jun	23-Aug	18-Aug	11-May	26-May	
16.7	16.7	16.2	15.8	15.6	15.6	15.5	15.4	15.3	15.2	14.9	14.7	14.5	14.5	15.8

PERCENT BY HOUR

100	200	300	400	500	600	700	800	900	1000	1100	1200
1	0.5	0.3	0.3	0.3	0.6	1.7	2.9	3.3	3	3.7	4.5

1300	1400	1500	1600	1700	1800	1900	2000	2100	2200	2300	2400
5.7	6	7.2	8.3	10.2	11.5	8.8	6.6	5.5	4	2.5	1.6

ALASKA DEPARTMENT OF TRANSPORTATION AND PUBLIC FACILITIES
FIXED RECORDER REPORT 2011

SITE 11600620 **ROUTE** 188800 **MP** 10.514

BADGER LOOP ROAD EAST END (SB)

MONTH	MADT	%	6-10	(10-6)	MON	TUE	WED	THU	FRI	WKDY	SAT	SUN
JAN	3287	88.7	92.4	7.6	98.5	106.2	108.6	105.1	113.5	106.4	88.9	79.3
FEB	3340	90.1	92.8	7.2	102.1	104.5	107.4	105.5	112.5	106.4	90.1	77.8
MAR	3186	86	93	7	103.9	97	101.4	103.1	110.1	103.1	96.9	87.6
APR	4015	108.4	92.8	7.2	100.1	101.4	103.4	104.1	108.2	103.4	97.4	85.3
MAY	4300	116.1	92	8	97.8	101.8	101.7	104.2	106.9	102.5	99.9	87.7
JUN	4227	114.1	90.8	9.2	98.3	98.4	100.1	102.7	108.4	101.6	101.9	90.2
JUL	4190	113.1	90.7	9.3	96.7	99.2	103.3	103.8	108.5	102.3	97.8	90.7
AUG	4318	116.5	91.7	8.3	100.8	101.4	103.6	104.7	110.5	104.2	94.9	84
SEP	4265	115.1	92.8	7.2	93.3	104.3	104.8	105.6	112	104	94.3	85.7
OCT	3784	102.1	92.7	7.3	104.4	110.3	93.1	96.9	109.9	102.9	100.2	85.3
NOV	2937	79.3	92.2	7.8	105	105.4	111.6	97.4	106.7	105.2	92.3	81.7
DEC	2608	70.4	91.7	8.3	93.2	101.9	109.5	111.6	110.4	105.3	96.1	77.3
ANN	3705		92.1	7.9	99.5	102.7	104	103.7	109.8	103.9	95.9	84.4

HISTORICAL DATA

2011	3705
2010	3771
2009	3511
2008	3560
2007	3751
2006	3649
2005	3684
2004	3454
2003	3561
2002	3497
2001	3458
2000	3582
1999	3419
1998	3510
1997	3405
1996	3247
1995	3429

HIGHEST DAYS

1ST	2ND	3RD	4TH	5TH	6TH	7TH	8TH	9TH	10TH	AVG
5018	4861	4860	4844	4747	4745	4741	4705	4686	4686	4789
26-Aug	23-Sep	19-Aug	9-Sep	30-Sep	19-May	2-Sep	22-Jul	16-Sep	18-Aug	
135.4	131.2	131.2	130.7	128.1	128.1	128	127	126.5	126.5	129.3

HIGHEST HOURS

1ST	2ND	3RD	4TH	5TH	6TH	7TH	8TH	9TH	10TH	20TH	30TH	40TH	50TH	AVG
549	529	523	521	520	519	517	517	516	515	503	497	491	481	523
8	8	8	8	8	8	8	8	8	8	8	8	8	8	
18-Aug	13-Sep	31-Aug	28-Apr	12-Oct	12-May	4-Oct	21-Sep	8-Sep	5-Oct	2-May	18-Apr	15-Sep	20-Apr	
14.8	14.3	14.1	14.1	14	14	14	14	13.9	13.9	13.6	13.4	13.3	13	14.1

PERCENT BY HOUR

100	200	300	400	500	600	700	800	900	1000	1100	1200
0.6	0.4	0.3	0.3	0.7	2.6	7.4	8.1	5.7	4.8	5	5.4

1300	1400	1500	1600	1700	1800	1900	2000	2100	2200	2300	2400
5.8	5.8	5.7	6.2	6.9	7.5	6.6	4.8	3.7	2.9	1.9	1.1

COLLEGE ROAD AT BENTLEY MALL

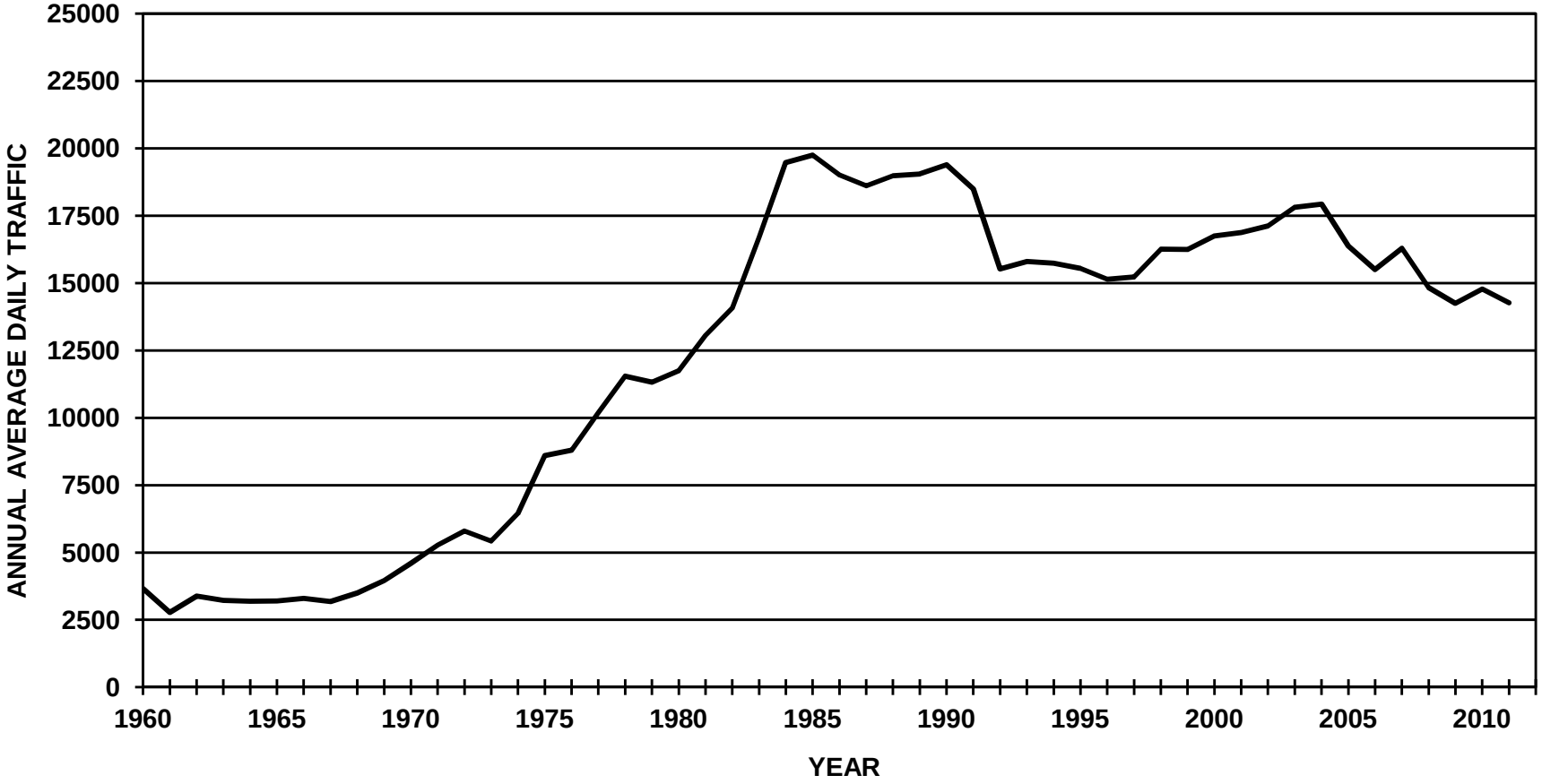

ALASKA DEPARTMENT OF TRANSPORTATION AND PUBLIC FACILITIES
FIXED RECORDER REPORT 2011

SITE 1010680U **ROUTE** 150100 **MP** 0.603

COLLEGE ROAD AT BENTLEY MALL (COMBINED)

MONTH	MADT	%	6-10	(10-6)	MON	TUE	WED	THU	FRI	WKDY	SAT	SUN
JAN	12760	89.4	92.7	7.3	102.8	103.6	104.3	104.5	118.4	106.7	93.8	72.7
FEB	12858	90.1	93.2	6.8	96.9	103.3	104.7	106.6	116.9	105.7	101.6	69.9
MAR	14238	99.8	93.1	6.9	97.9	100.1	100.5	104.8	116.3	103.9	102.1	78.2
APR	15388	107.8	93.2	6.8	100.6	100	100.4	103.6	117.2	104.4	104.9	73.3
MAY	15051	105.5	92.8	7.2	94.7	102.6	104.1	105.6	115.6	104.5	100.7	76.7
JUN	15154	106.2	92.2	7.8	100.2	101.9	104	105.1	113.1	104.9	100.7	75
JUL	14748	103.3	91.9	8.1	92.2	102.9	107.4	106.7	116.5	105.1	97.8	76.5
AUG	15940	111.7	92.4	7.6	99.8	98.7	104.1	104.3	114.5	104.3	101.5	77.1
SEP	14702	103	93.8	6.2	92.7	102.5	104.4	106.2	119.1	105	100.3	74.8
OCT	14549	101.9	93.7	6.3	100.4	103.4	96.9	105.4	116.2	104.5	103.7	74
NOV	12824	89.9	93.1	6.9	103.9	107.7	109.4	91.1	117.7	106	99.5	70.7
DEC	13034	91.3	92.6	7.4	93.8	104.7	106.9	109.9	120.6	107.2	99.1	65
ANN	14271		92.9	7.1	98	102.6	103.9	104.5	116.8	105.2	100.5	73.7

HISTORICAL DATA

2011	14271
2010	14782
2009	14249
2008	14833
2007	16290
2006	15507
2005	16378
2004	17930
2003	17810
2002	17117
2001	16874
2000	16751
1999	16246
1998	16255
1997	15225
1996	15140
1995	15542
1994	15734
1993	15804
1992	15526
1991	18498
1990	19391
1989	19046
1988	18979
1987	18612

HIGHEST DAYS

1ST	2ND	3RD	4TH	5TH	6TH	7TH	8TH	9TH	10TH	AVG
19680	19233	18942	18398	18282	18194	18192	18124	18076	17934	18506
12-Aug	5-Aug	15-Apr	22-Apr	1-Apr	10-Aug	11-Aug	7-Oct	6-May	30-Sep	
137.9	134.8	132.7	128.9	128.1	127.5	127.5	127	126.7	125.7	129.7

HIGHEST HOURS

1ST	2ND	3RD	4TH	5TH	6TH	7TH	8TH	9TH	10TH	20TH	30TH	40TH	50TH	AVG
1792	1676	1659	1643	1642	1633	1625	1625	1620	1615	1550	1529	1516	1502	1653
18	18	18	18	17	17	17	17	18	18	18	14	17	18	
15-Apr	12-Aug	7-Oct	22-Apr	29-Apr	12-Aug	27-Oct	15-Apr	16-Sep	1-Apr	13-May	1-Jul	1-Jul	5-May	
12.6	11.7	11.6	11.5	11.5	11.4	11.4	11.4	11.4	11.3	10.9	10.7	10.6	10.5	11.6

PERCENT BY HOUR

100	200	300	400	500	600	700	800	900	1000	1100	1200
1	0.6	0.4	0.4	0.3	0.8	1.6	3.4	3.7	4.1	5.1	6.6

1300	1400	1500	1600	1700	1800	1900	2000	2100	2200	2300	2400
8.1	8	7.8	8.1	8.5	8.7	6.9	5.2	4	3.1	2.1	1.5

ALASKA DEPARTMENT OF TRANSPORTATION AND PUBLIC FACILITIES
FIXED RECORDER REPORT 2011

SITE 1010680U **ROUTE** 150100 **MP** 0.603

COLLEGE ROAD AT BENTLEY MALL (EB)

MONTH	MADT	%	6-10	(10-6)	MON	TUE	WED	THU	FRI	WKDY	SAT	SUN
JAN	6465	90	92	8	103.1	105	105.3	105.6	118.9	107.6	91.6	70.5
FEB	6508	90.6	92.7	7.3	97.4	105.1	106.2	108.4	117.5	106.9	97.7	67.6
MAR	7191	100.1	92.7	7.3	99	101.1	102.1	106.5	116.2	105	98.6	76.4
APR	7780	108.3	92.7	7.3	102.3	101.1	101.9	104.8	116.7	105.4	101.7	71.4
MAY	7541	105	92.3	7.7	95.4	103.6	105.1	106.4	115.5	105.2	98.6	75.3
JUN	7655	106.6	91.9	8.1	101.2	103.3	105.9	105.5	112.5	105.7	98.3	73.2
JUL	7446	103.7	91.5	8.5	92.4	104.2	108.7	107.6	115.9	105.8	95.9	75.4
AUG	8044	112	91.5	8.5	100.5	99.6	104.5	105.2	114.9	104.9	99.3	76
SEP	7414	103.2	93.5	6.5	92.8	104	105.9	106.7	119.1	105.7	97.7	73.7
OCT	7312	101.8	93.3	6.7	101.6	104.1	97.8	106.8	116.9	105.4	100.8	72.1
NOV	6391	89	92.8	7.2	105.1	109	111.1	93.2	116.6	107	96.3	68.6
DEC	6452	89.8	92.1	7.9	94.1	105.9	108.4	110.8	120.4	107.9	95.7	64.6
ANN	7183		92.4	7.6	98.7	103.8	105.2	105.6	116.8	106	97.7	72.1

HISTORICAL DATA

2011	7183
2010	7488
2009	7164
2008	7483
2007	8166
2006	7836
2005	8235
2004	9043
2003	9008
2002	8627
2001	8474
2000	8448
1999	8362
1998	8398
1997	7832
1996	7822
1995	8056
1994	8167
1993	8178
1992	8150
1991	8601
1990	10118
1989	9930
1988	9806
1987	9542

HIGHEST DAYS

1ST	2ND	3RD	4TH	5TH	6TH	7TH	8TH	9TH	10TH	AVG
9896	9738	9472	9243	9232	9204	9188	9130	9037	9031	9317
12-Aug	5-Aug	15-Apr	10-Aug	11-Aug	22-Apr	1-Apr	7-Oct	30-Sep	6-May	
137.8	135.6	131.9	128.7	128.5	128.1	127.9	127.1	125.8	125.7	129.7

HIGHEST HOURS

1ST	2ND	3RD	4TH	5TH	6TH	7TH	8TH	9TH	10TH	20TH	30TH	40TH	50TH	AVG
892	852	820	816	814	806	803	798	794	791	766	756	750	743	819
17	18	18	17	17	17	18	18	17	18	18	13	17	18	
27-Oct	15-Apr	9-Sep	7-Oct	29-Apr	30-Sep	16-Sep	7-Oct	12-Aug	27-Oct	10-Aug	29-Jul	10-Aug	6-Oct	
12.4	11.9	11.4	11.4	11.3	11.2	11.2	11.1	11.1	11	10.7	10.5	10.4	10.3	11.4

PERCENT BY HOUR

100	200	300	400	500	600	700	800	900	1000	1100	1200
1	0.7	0.5	0.4	0.4	1	2	3.6	4.2	4.3	5.2	6.5

1300	1400	1500	1600	1700	1800	1900	2000	2100	2200	2300	2400
8.1	7.8	7.6	7.9	8.3	8.4	6.6	4.9	3.9	2.9	2.2	1.5

ALASKA DEPARTMENT OF TRANSPORTATION AND PUBLIC FACILITIES
FIXED RECORDER REPORT 2011

SITE 1010680U **ROUTE** 150100 **MP** 0.603

COLLEGE ROAD AT BENTLEY MALL (WB)

MONTH	MADT	%	6-10	(10-6)	MON	TUE	WED	THU	FRI	WKDY	SAT	SUN
JAN	6294	88.8	93.4	6.6	102.4	102.1	103.3	103.4	117.9	105.8	96	74.9
FEB	6350	89.6	93.7	6.3	96.5	101.4	103.2	104.8	116.3	104.4	105.6	72.2
MAR	7048	99.4	93.5	6.5	96.8	99.1	98.9	103.1	116.4	102.9	105.6	80
APR	7608	107.4	93.7	6.3	98.7	98.8	98.9	102.4	117.8	103.3	108.1	75.3
MAY	7510	106	93.2	6.8	94	101.5	103.1	104.8	115.6	103.8	102.8	78.2
JUN	7499	105.8	92.7	7.3	99.1	100.5	102	104.7	113.8	104	103.1	76.7
JUL	7302	103	92.4	7.6	92.1	101.5	106.1	105.9	117.1	104.5	99.8	77.7
AUG	7896	111.4	93.4	6.6	99.1	97.8	103.7	103.3	114	103.6	103.8	78.4
SEP	7288	102.8	94.2	5.8	92.6	101	102.8	105.7	119.1	104.2	102.8	76
OCT	7237	102.1	94	6	99.1	102.8	96	104	115.5	103.5	106.7	75.9
NOV	6433	90.8	93.5	6.5	102.7	106.3	107.8	89	118.7	104.9	102.8	72.7
DEC	6583	92.9	93.1	6.9	93.4	103.6	105.4	109	120.8	106.4	102.4	65.4
ANN	7087		93.4	6.6	97.2	101.4	102.6	103.3	116.9	104.3	103.3	75.3

HISTORICAL DATA

2011	7087
2010	7295
2009	7085
2008	7350
2007	8124
2006	7671
2005	8143
2004	8887
2003	8802
2002	8490
2001	8400
2000	8303
1999	7884
1998	7857
1997	7393
1996	7318
1995	7485
1994	7567
1993	7626
1992	7377
1991	9897
1990	9272
1989	9117
1988	9173
1987	9070

HIGHEST DAYS

1ST	2ND	3RD	4TH	5TH	6TH	7TH	8TH	9TH	10TH	AVG
9784	9495	9470	9194	9094	9045	9014	9004	8994	8960	9205
12-Aug	5-Aug	15-Apr	22-Apr	1-Apr	6-May	6-Aug	1-Jul	7-Oct	11-Aug	
138.1	134	133.6	129.7	128.3	127.6	127.2	127	126.9	126.4	129.9

HIGHEST HOURS

1ST	2ND	3RD	4TH	5TH	6TH	7TH	8TH	9TH	10TH	20TH	30TH	40TH	50TH	AVG
940	935	862	861	857	849	848	843	842	839	807	796	783	777	868
18	18	18	18	18	17	18	16	19	17	18	17	18	18	
15-Apr	12-Aug	22-Apr	7-Oct	1-Apr	15-Apr	11-Aug	23-Dec	12-Aug	12-Aug	13-May	6-May	4-Oct	21-Apr	
13.3	13.2	12.2	12.1	12.1	12	12	11.9	11.9	11.8	11.4	11.2	11	11	12.2

PERCENT BY HOUR

100	200	300	400	500	600	700	800	900	1000	1100	1200
0.9	0.6	0.4	0.4	0.3	0.5	1.3	3.1	3.2	3.8	5	6.7

1300	1400	1500	1600	1700	1800	1900	2000	2100	2200	2300	2400
8.1	8.2	8	8.3	8.7	9	7.2	5.5	4.1	3.2	2.1	1.4

COLLEGE ROAD EAST OF HAYES STREET

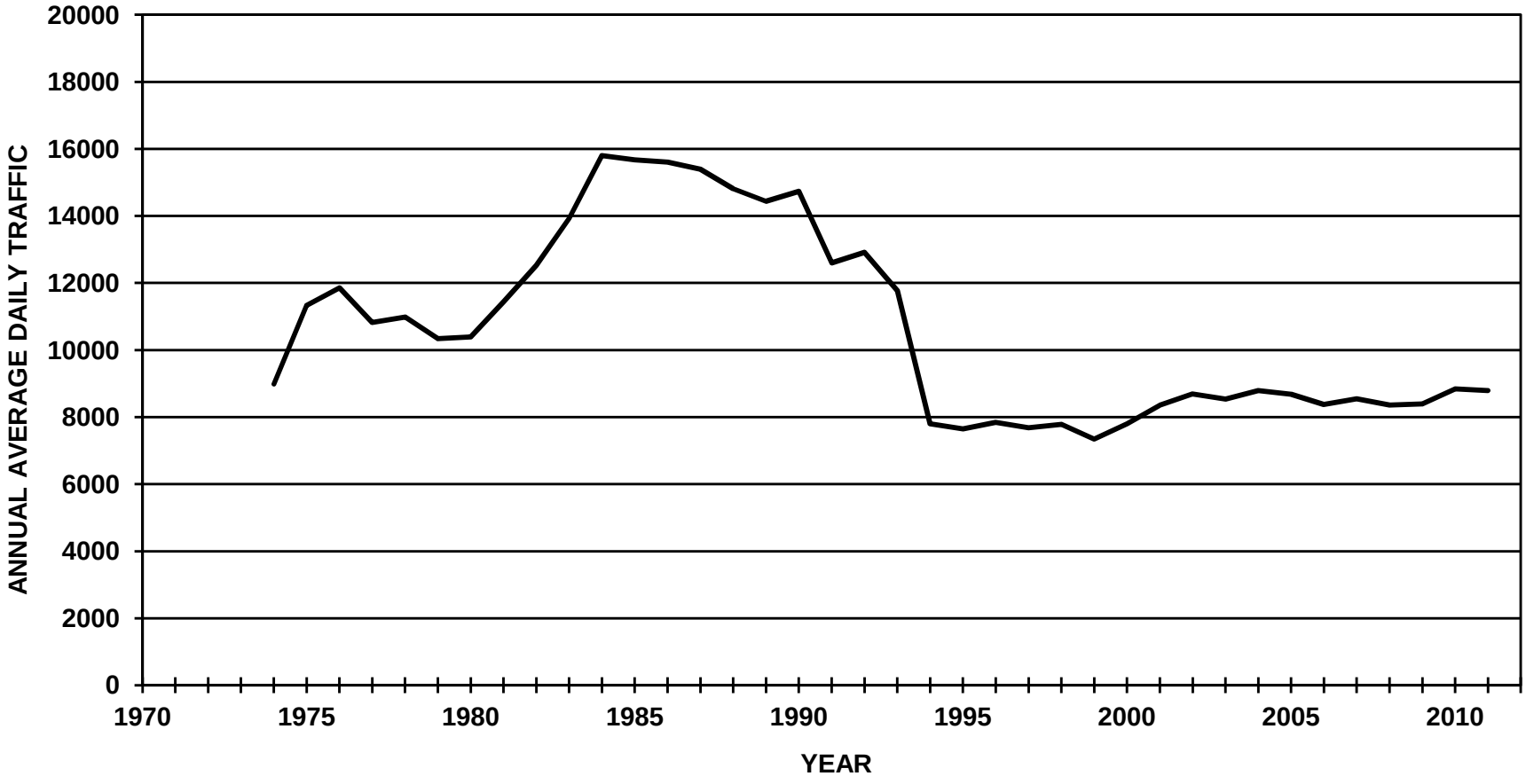

ALASKA DEPARTMENT OF TRANSPORTATION AND PUBLIC FACILITIES
FIXED RECORDER REPORT 2011

SITE 11200649 **ROUTE** 150100 **MP** 3.632

COLLEGE ROAD EAST OF HAYES STREET (COMBINED)

MONTH	MADT	%	6-10	(10-6)	MON	TUE	WED	THU	FRI	WKDY	SAT	SUN
JAN	7085	80.6	93.7	6.3	103.7	108.2	109.1	111.1	117.3	109.9	83.9	66.6
FEB	8016	91.2	94	6	105.5	106	105.4	112.2	116.2	109.1	91.2	63.4
MAR	7996	90.9	93.6	6.4	101.2	107.2	107.3	108.4	111.7	107.2	91.3	73
APR	8761	99.6	93.5	6.5	104.6	105.5	103.5	106.5	114.5	106.9	95.9	69.5
MAY	10191	115.9	93.4	6.6	95.9	103.6	103.1	103.7	110.6	103.4	108.7	74.3
JUN	10082	114.7	92.7	7.3	98.2	98.4	108	103.4	110.2	103.6	109.8	72.1
JUL	9381	106.7	92.5	7.5	91.1	100.6	117.9	108.3	109.1	105.4	101.4	71.5
AUG	10665	121.3	92.4	7.6	96.3	95.4	109.3	103.4	111.7	103.2	110.8	73.1
SEP	9535	108.5	94.5	5.5	93.1	105.4	110.8	105.5	112.7	105.5	101.3	71.2
OCT	8652	98.4	94.1	5.9	105.2	109.2	105.3	108	111	107.7	91.7	69.7
NOV	7687	87.4	93.9	6.1	108.9	112.8	112.1	96.5	113.2	108.7	90.3	66.3
DEC	7458	84.8	93.2	6.8	98.1	108.8	109.8	110.7	116.3	108.7	91.6	64.6
ANN	8792		93.5	6.5	100.2	105.1	108.5	106.5	112.9	106.6	97.3	69.6

HISTORICAL DATA

2011	8792
2010	8838
2009	8391
2008	8360
2007	8544
2006	8379
2005	8682
2004	8795
2003	8534
2002	8692
2001	8351
2000	7802
1999	7347
1998	7785
1997	7682
1996	7844
1995	7650
1994	7799
1993	11772
1992	12914
1991	12597
1990	14736
1989	14440
1988	14810
1987	15391

HIGHEST DAYS

1ST	2ND	3RD	4TH	5TH	6TH	7TH	8TH	9TH	10TH	AVG
14530	14147	13584	13439	13068	12722	12614	12439	12387	12246	13118
6-Aug	10-Aug	5-Aug	12-Aug	11-Aug	3-Jun	21-May	13-Aug	27-May	1-Jun	
165.3	160.9	154.5	152.9	148.6	144.7	143.5	141.5	140.9	139.3	149.2

HIGHEST HOURS

1ST	2ND	3RD	4TH	5TH	6TH	7TH	8TH	9TH	10TH	20TH	30TH	40TH	50TH	AVG
1353	1272	1262	1239	1224	1212	1211	1201	1185	1184	1133	1095	1080	1054	1234
18	18	14	13	18	17	18	18	18	16	18	14	17	13	
3-Jun	10-Aug	21-May	21-May	5-Aug	10-Aug	11-Aug	25-May	20-May	6-Aug	8-Aug	6-Aug	20-May	17-Aug	
15.4	14.5	14.4	14.1	13.9	13.8	13.8	13.7	13.5	13.5	12.9	12.5	12.3	12	14

PERCENT BY HOUR

100	200	300	400	500	600	700	800	900	1000	1100	1200
0.9	0.6	0.4	0.3	0.3	0.5	1.5	4.2	4.3	4.5	5.1	6.6

1300	1400	1500	1600	1700	1800	1900	2000	2100	2200	2300	2400
7.7	7.7	7.6	8	8.6	8.8	6.4	4.9	4.1	3.3	2.2	1.5

ALASKA DEPARTMENT OF TRANSPORTATION AND PUBLIC FACILITIES
FIXED RECORDER REPORT 2011

SITE 11200649 **ROUTE** 150100 **MP** 3.632

COLLEGE ROAD EAST OF HAYES STREET (EB)

MONTH	MADT	%	6-10	(10-6)	MON	TUE	WED	THU	FRI	WKDY	SAT	SUN
JAN	3545	80.9	93.7	6.3	103.8	108.8	109.3	111.7	117.5	110.2	83.5	65.6
FEB	4029	91.9	94	6	104.8	106.6	105.6	113.8	115.2	109.2	91.4	62.7
MAR	3992	91.1	93.6	6.4	100.9	107.8	107.9	108.7	111.9	107.4	90.2	72.5
APR	4368	99.7	93.3	6.7	104.3	105.6	104	107.3	114.8	107.2	95.9	68.2
MAY	5146	117.4	93.3	6.7	95.8	104.5	102.3	103.4	110.6	103.3	109	74.4
JUN	5035	114.9	92.7	7.3	98.3	98.2	108.3	103.7	110.4	103.8	108.9	72.1
JUL	4669	106.5	92.3	7.7	91.3	101	117.8	109.5	110.3	106	99.8	70.3
AUG	5224	119.2	93.7	6.3	97.4	96.7	109.3	104.2	111.4	103.8	110	71.1
SEP	4739	108.1	94.4	5.6	93.7	105.6	110.8	106.1	113.1	105.9	100.2	70.7
OCT	4303	98.2	94	6	106	108.8	105.5	108.3	111.1	107.9	91.1	69.1
NOV	3824	87.2	93.8	6.2	109.8	112.7	112.1	97.5	112.6	108.9	90	65.5
DEC	3717	84.8	93.3	6.7	97.9	108.8	109.6	112.6	116.7	109.1	90.5	63.6
ANN	4383		93.5	6.5	100.3	105.4	108.5	107.2	113	106.9	96.7	68.8

HISTORICAL DATA

2011	4383
2010	4378
2009	4149
2008	4168
2007	4245
2006	4167
2005	4315
2004	4363
2003	4204
2002	4313
2001	4134
2000	3864
1999	3655
1998	3868
1997	3833
1996	3908
1995	3792
1994	3823
1993	6006
1992	6676
1991	6455
1990	7473
1989	7532
1988	7702
1987	7981

HIGHEST DAYS

1ST	2ND	3RD	4TH	5TH	6TH	7TH	8TH	9TH	10TH	AVG
6906	6727	6646	6528	6519	6492	6446	6443	6296	6286	6529
6-Aug	10-Aug	5-Aug	3-Jun	21-May	27-May	12-Aug	31-May	11-Aug	1-Jun	
157.6	153.5	151.6	148.9	148.7	148.1	147.1	147	143.6	143.4	149

HIGHEST HOURS

1ST	2ND	3RD	4TH	5TH	6TH	7TH	8TH	9TH	10TH	20TH	30TH	40TH	50TH	AVG
665	663	663	635	628	621	618	617	616	605	578	552	540	529	633
13	18	13	13	14	18	14	12	18	12	18	18	18	17	
6-Aug	3-Jun	21-May	10-Aug	21-May	5-Aug	6-Aug	21-May	12-Aug	6-Aug	25-May	9-Aug	30-Aug	31-May	
15.2	15.1	15.1	14.5	14.3	14.2	14.1	14.1	14.1	13.8	13.2	12.6	12.3	12.1	14.4

PERCENT BY HOUR

100	200	300	400	500	600	700	800	900	1000	1100	1200
0.9	0.6	0.4	0.3	0.2	0.5	1.5	4.6	4.5	4.6	5.3	6.9

1300	1400	1500	1600	1700	1800	1900	2000	2100	2200	2300	2400
7.9	7.7	7.8	8.1	8.4	8.6	6.1	4.7	3.9	3.2	2.2	1.5

ALASKA DEPARTMENT OF TRANSPORTATION AND PUBLIC FACILITIES
FIXED RECORDER REPORT 2011

SITE 11200649 **ROUTE** 150100 **MP** 3.632

COLLEGE ROAD EAST OF HAYES STREET (WB)

MONTH	MADT	%	6-10	(10-6)	MON	TUE	WED	THU	FRI	WKDY	SAT	SUN
JAN	3539	80.2	93.6	6.4	103.6	107.8	109	110.6	117.1	109.6	84.4	67.6
FEB	3987	90.4	94	6	106.2	105.5	105.3	110.6	117.2	109	91	64.2
MAR	4005	90.8	93.7	6.3	101.5	106.6	106.5	108	111.5	106.8	92.3	73.4
APR	4393	99.6	93.7	6.3	105	105.5	103	105.7	114.3	106.7	95.9	70.7
MAY	5044	114.4	93.4	6.6	96.1	102.7	103.9	104.1	110.6	103.5	108.4	74.2
JUN	5047	114.4	92.7	7.3	98	98.5	107.6	103.1	110	103.4	110.7	72.2
JUL	4712	106.8	92.6	7.4	91	100.2	118	107.2	107.9	104.9	103	72.6
AUG	5440	123.4	91.1	8.9	95.3	94.1	109.3	102.6	112	102.7	111.6	75.1
SEP	4796	108.8	94.6	5.4	92.5	105.2	110.8	104.9	112.3	105.1	102.4	71.8
OCT	4349	98.6	94.2	5.8	104.4	109.5	105.1	107.6	110.9	107.5	92.2	70.3
NOV	3862	87.6	94	6	108.1	112.8	112.1	95.5	113.7	108.4	90.7	67.2
DEC	3742	84.9	93.1	6.9	98.3	108.7	109.9	108.8	115.9	108.3	92.7	65.6
ANN	4410		93.4	6.6	100	104.8	108.4	105.7	112.8	106.3	97.9	70.4

HISTORICAL DATA

2011	4410
2010	4461
2009	4242
2008	4192
2007	4299
2006	4211
2005	4368
2004	4432
2003	4331
2002	4380
2001	4217
2000	3938
1999	3693
1998	3916
1997	3849
1996	3936
1995	3858
1994	3976
1993	5767
1992	6238
1991	6169
1990	7257
1989	6898
1988	7059
1987	7450

HIGHEST DAYS

1ST	2ND	3RD	4TH	5TH	6TH	7TH	8TH	9TH	10TH	AVG
7624	7420	6993	6938	6772	6311	6223	6194	6095	6064	6663
6-Aug	10-Aug	12-Aug	5-Aug	11-Aug	13-Aug	8-Aug	3-Jun	21-May	18-Jun	
172.9	168.3	158.6	157.3	153.6	143.1	141.1	140.5	138.2	137.5	151.1

HIGHEST HOURS

1ST	2ND	3RD	4TH	5TH	6TH	7TH	8TH	9TH	10TH	20TH	30TH	40TH	50TH	AVG
690	689	686	672	653	638	634	623	620	606	578	569	560	548	651
18	24	18	18	18	17	14	18	17	16	18	18	18	13	
3-Jun	13-Aug	10-Aug	11-Aug	20-May	10-Aug	21-May	25-May	6-Aug	6-Aug	31-May	4-Aug	4-Oct	18-Jun	
15.6	15.6	15.6	15.2	14.8	14.5	14.4	14.1	14.1	13.7	13.1	12.9	12.7	12.4	14.8

PERCENT BY HOUR

100	200	300	400	500	600	700	800	900	1000	1100	1200
0.9	0.6	0.3	0.3	0.3	0.5	1.5	3.8	4.1	4.5	5	6.4

1300	1400	1500	1600	1700	1800	1900	2000	2100	2200	2300	2400
7.5	7.7	7.5	7.9	8.8	9.1	6.7	5.1	4.2	3.4	2.3	1.5

CUSHMAN STREET AT CHENA BRIDGE

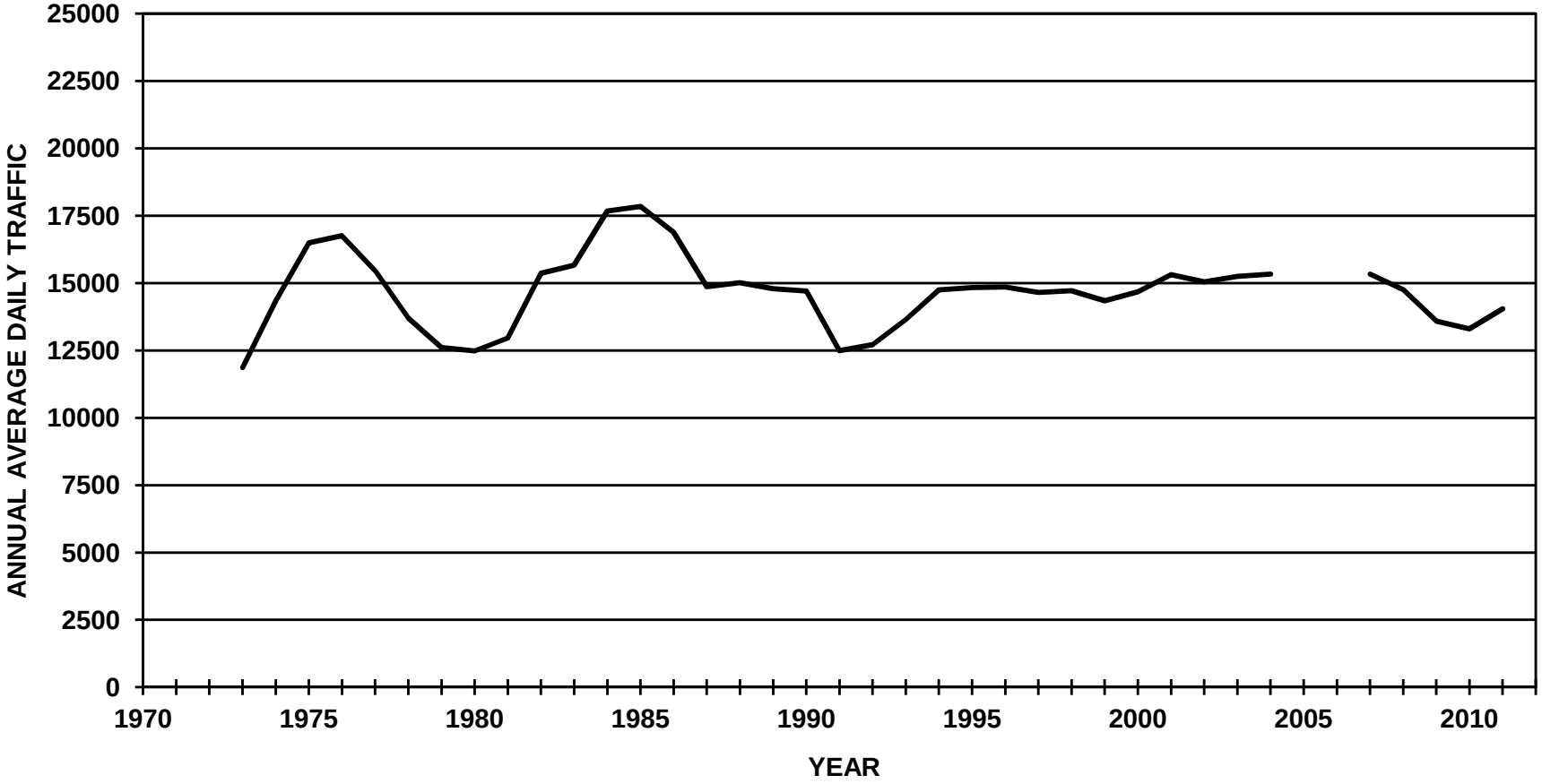

ALASKA DEPARTMENT OF TRANSPORTATION AND PUBLIC FACILITIES
FIXED RECORDER REPORT 2011

SITE **1110663U** **ROUTE** **176300** **MP** **3.283**

CUSHMAN STREET AT CHENA BRIDGE (COMBINED)

MONTH	MADT	%	6-10	(10-6)	MON	TUE	WED	THU	FRI	WKDY	SAT	SUN
JAN	12421	88.4	93.1	6.9	106.3	110.5	111.4	111.5	124.1	112.8	79	57.3
FEB	12983	92.4	93.4	6.6	99.1	111.7	113	113.3	119.6	111.3	86.8	56.4
MAR	13546	96.5	93.6	6.4	103.6	108.4	110.2	112.8	118.5	110.7	85	61.6
APR	15649	111.4	93.4	6.6	107.7	107.7	107.9	108.7	121.2	110.6	87.5	59.3
MAY	15160	107.9	93	7	99.9	111.2	112.2	111.4	118.3	110.6	85.1	62
JUN	15883	113.1	92.2	7.8	108.5	110.1	111.8	112.4	113.7	111.3	80.4	63.1
JUL	15660	111.5	91.9	8.1	98	111.3	115.1	112.2	120.2	111.4	80.1	63.1
AUG	14047	100	93.2	6.8	111	109.7	110.5	110.5	117.2	111.8	80.7	60.4
SEP	13852	98.6	94.3	5.7	96.4	113.1	113.6	115.7	121.9	112.1	80.9	58.3
OCT	14135	100.6	93.7	6.3	107.9	109.4	106.5	111.3	121.3	111.3	85.9	57.8
NOV	12440	88.6	93.8	6.2	113.2	116.3	117.1	95.7	114.7	111.4	86	57
DEC	12751	90.8	92.9	7.1	96.3	114.3	115.9	116.5	121.9	113	82.1	53.1
ANN	14044		93.2	6.8	104	111.1	112.1	111	119.4	111.5	83.3	59.1

HISTORICAL DATA

2011	14044
2010	13306
2009	13588
2008	14758
2007	14753
2005	14092
2004	15335
2003	15251
2002	15052
2001	15311
2000	14676
1999	14340
1998	14722
1997	14654
1996	14853
1995	14829
1994	14754
1993	13641
1992	12713
1991	12496
1990	14704
1989	14788
1988	15020
1987	14871

HIGHEST DAYS

1ST	2ND	3RD	4TH	5TH	6TH	7TH	8TH	9TH	10TH	AVG
22168	20877	20087	20037	19814	19785	19756	19596	19331	19262	20071
1-Jul	30-Jun	6-Jul	8-Jul	1-Apr	7-Jul	29-Jun	15-Apr	5-Jul	6-May	
157.8	148.7	143	142.7	141.1	140.9	140.7	139.5	137.6	137.2	142.9

HIGHEST HOURS

1ST	2ND	3RD	4TH	5TH	6TH	7TH	8TH	9TH	10TH	20TH	30TH	40TH	50TH	AVG
1891	1854	1847	1846	1817	1817	1786	1770	1766	1750	1713	1687	1660	1637	1814
14	13	18	17	13	17	17	18	16	18	13	17	13	14	
1-Jul	1-Jul	30-Jun	1-Jul	6-Jul	30-Jun	15-Apr	1-Jul	1-Jul	5-Jul	7-Jul	6-Jul	11-Jul	22-Apr	
13.5	13.2	13.2	13.1	12.9	12.9	12.7	12.6	12.6	12.5	12.2	12	11.8	11.7	12.9

PERCENT BY HOUR

100	200	300	400	500	600	700	800	900	1000	1100	1200
1	0.7	0.5	0.4	0.3	0.5	1.4	4.2	4.4	4.5	5.6	7.1

1300	1400	1500	1600	1700	1800	1900	2000	2100	2200	2300	2400
8.3	8.2	8	8	8.6	8.3	5.9	4.4	3.5	2.9	2.1	1.4

ALASKA DEPARTMENT OF TRANSPORTATION AND PUBLIC FACILITIES
FIXED RECORDER REPORT 2011

SITE 1110663U **ROUTE** 176300 **MP** 3.283

CUSHMAN STREET AT CHENA BRIDGE (NB)

MONTH	MADT	%	6-10	(10-6)	MON	TUE	WED	THU	FRI	WKDY	SAT	SUN
JAN	6633	89.1	92.7	7.3	106.6	110.2	110.9	110.7	123.6	112.4	80	58
FEB	6915	92.9	92.9	7.1	98.5	111.8	113.1	113	119	111.1	87.3	57.2
MAR	7131	95.8	93.2	6.8	103.4	108.3	110.5	113.3	118.2	110.7	85.2	61.1
APR	8255	110.9	92.9	7.1	107.8	107.3	107.4	108.4	120.9	110.4	88.4	59.8
MAY	8045	108.1	92.6	7.4	99.8	111.5	111.6	110.9	118.4	110.4	85.6	62.2
JUN	8402	112.9	91.9	8.1	108.6	109.6	112.5	112.4	114.6	111.5	81.1	61.3
JUL	8246	110.8	91.5	8.5	97.8	111.9	115.3	111.5	120.5	111.4	79.9	63.1
AUG	7495	100.7	93.1	6.9	110.9	109	110.5	110	117.3	111.5	81.9	60.4
SEP	7346	98.7	94.1	5.9	96.1	112.5	112.8	114.8	122.3	111.7	81.9	59.6
OCT	7487	100.6	93.2	6.8	107.5	109.1	105.6	111.4	121	110.9	87.2	58.3
NOV	6560	88.1	93.5	6.5	112.8	115.7	117.3	95.6	114.2	111.1	87.1	57.2
DEC	6788	91.2	92.4	7.6	95.7	114	116.5	117.2	121	112.9	82.2	53.6
ANN	7442		92.8	7.2	103.8	110.9	112	110.8	119.3	111.3	84	59.3

HISTORICAL DATA

2011	7442
2010	7167
2009	7183
2008	7887
2007	7841
2006	7165
2005	7167
2004	8087
2003	8019
2002	7838
2001	7864
2000	7503
1999	7497
1998	7713
1997	7626
1996	7720
1995	7694
1994	7677
1993	7169
1992	6606
1991	6635
1990	7485
1989	7807
1988	7658
1987	8032

HIGHEST DAYS

1ST	2ND	3RD	4TH	5TH	6TH	7TH	8TH	9TH	10TH	AVG
11590	10948	10554	10469	10410	10376	10318	10309	10268	10131	10537
1-Jul	30-Jun	8-Jul	6-Jul	1-Apr	29-Jun	7-Jul	15-Apr	5-Jul	29-Apr	
155.7	147.1	141.8	140.7	139.9	139.4	138.6	138.5	138	136.1	141.6

HIGHEST HOURS

1ST	2ND	3RD	4TH	5TH	6TH	7TH	8TH	9TH	10TH	20TH	30TH	40TH	50TH	AVG
1071	1064	1043	1013	1011	1010	1003	1001	988	983	958	918	911	905	1019
17	17	18	17	18	13	17	18	14	17	18	17	17	17	
30-Jun	1-Jul	30-Jun	15-Apr	7-Jul	1-Jul	11-Jul	29-Jun	1-Jul	28-Jun	1-Jul	31-May	13-Jun	13-May	
14.4	14.3	14	13.6	13.6	13.6	13.5	13.5	13.3	13.2	12.9	12.3	12.2	12.2	13.7

PERCENT BY HOUR

100	200	300	400	500	600	700	800	900	1000	1100	1200
1.1	0.7	0.5	0.4	0.3	0.5	1.2	3.3	3.5	4.2	5.6	7.1

1300	1400	1500	1600	1700	1800	1900	2000	2100	2200	2300	2400
8.4	8.3	8.2	8.4	9.3	8.6	5.7	4.3	3.8	3.2	2.3	1.4

ALASKA DEPARTMENT OF TRANSPORTATION AND PUBLIC FACILITIES
FIXED RECORDER REPORT 2011

SITE **1110663U** **ROUTE** **176300** **MP** **3.283**

CUSHMAN STREET AT CHENA BRIDGE (SB)

MONTH	MADT	%	6-10	(10-6)	MON	TUE	WED	THU	FRI	WKDY	SAT	SUN
JAN	5788	87.7	93.6	6.4	105.9	110.9	111.9	112.5	124.6	113.2	77.8	56.4
FEB	6067	91.9	94	6	99.9	111.5	113	113.6	120.3	111.7	86.1	55.5
MAR	6415	97.2	94.1	5.9	103.8	108.4	109.8	112.1	118.9	110.6	84.8	62.1
APR	7394	112	93.9	6.1	107.6	108.2	108.5	108.9	121.5	110.9	86.6	58.7
MAY	7114	107.8	93.4	6.6	99.9	111	112.8	111.9	118.2	110.8	84.5	61.6
JUN	7480	113.3	92.6	7.4	108.3	110.7	111	112.4	112.8	111	79.7	65
JUL	7414	112.3	92.3	7.7	98.1	110.7	114.8	113	119.9	111.3	80.3	63.1
AUG	6552	99.2	93.2	6.8	111	110.5	110.6	111.1	117.1	112.1	79.4	60.4
SEP	6506	98.5	94.6	5.4	96.7	113.8	114.5	116.8	121.4	112.6	79.8	56.9
OCT	6648	100.7	94.3	5.7	108.3	109.7	107.5	111.2	121.6	111.7	84.5	57.2
NOV	5880	89.1	94.3	5.7	113.7	117	116.7	95.7	115.2	111.7	84.8	56.9
DEC	5963	90.3	93.5	6.5	97	114.7	115.3	115.7	122.9	113.1	81.9	52.5
ANN	6602		93.7	6.4	104.2	111.4	112.2	111.2	119.5	111.7	82.5	58.9

HISTORICAL DATA

2011	6602
2010	6139
2009	6405
2008	6871
2007	6913
2006	6773
2005	6925
2004	7248
2003	7232
2002	7215
2001	7448
2000	7173
1999	6843
1998	7010
1997	7029
1996	7133
1995	7135
1994	7077
1993	6473
1992	6076
1991	5898
1990	7248
1989	6977
1988	7362
1987	6839

HIGHEST DAYS

1ST	2ND	3RD	4TH	5TH	6TH	7TH	8TH	9TH	10TH	AVG
10578	9929	9618	9483	9467	9404	9380	9287	9178	9160	9548
1-Jul	30-Jun	6-Jul	8-Jul	7-Jul	1-Apr	29-Jun	15-Apr	28-Jun	6-May	
160.2	150.4	145.7	143.6	143.4	142.4	142.1	140.7	139	138.7	144.6

HIGHEST HOURS

1ST	2ND	3RD	4TH	5TH	6TH	7TH	8TH	9TH	10TH	20TH	30TH	40TH	50TH	AVG
903	859	844	839	839	835	835	814	812	811	784	768	755	744	839
14	13	13	18	18	13	14	14	18	14	18	18	18	19	
1-Jul	6-Jul	1-Jul	26-Apr	1-Apr	7-Jul	6-Jul	30-Jun	1-Jul	7-Jul	6-May	15-Apr	28-Jun	1-Apr	
13.7	13	12.8	12.7	12.7	12.6	12.6	12.3	12.3	12.3	11.9	11.6	11.4	11.3	12.7

PERCENT BY HOUR

100	200	300	400	500	600	700	800	900	1000	1100	1200
0.9	0.7	0.4	0.4	0.3	0.5	1.7	5.3	5.4	4.8	5.7	7

1300	1400	1500	1600	1700	1800	1900	2000	2100	2200	2300	2400
8.2	8.1	7.9	7.6	7.9	8	6.1	4.4	3.2	2.5	1.9	1.3

FARMERS LOOP ROAD WEST OF STEESE EXPRESSWAY

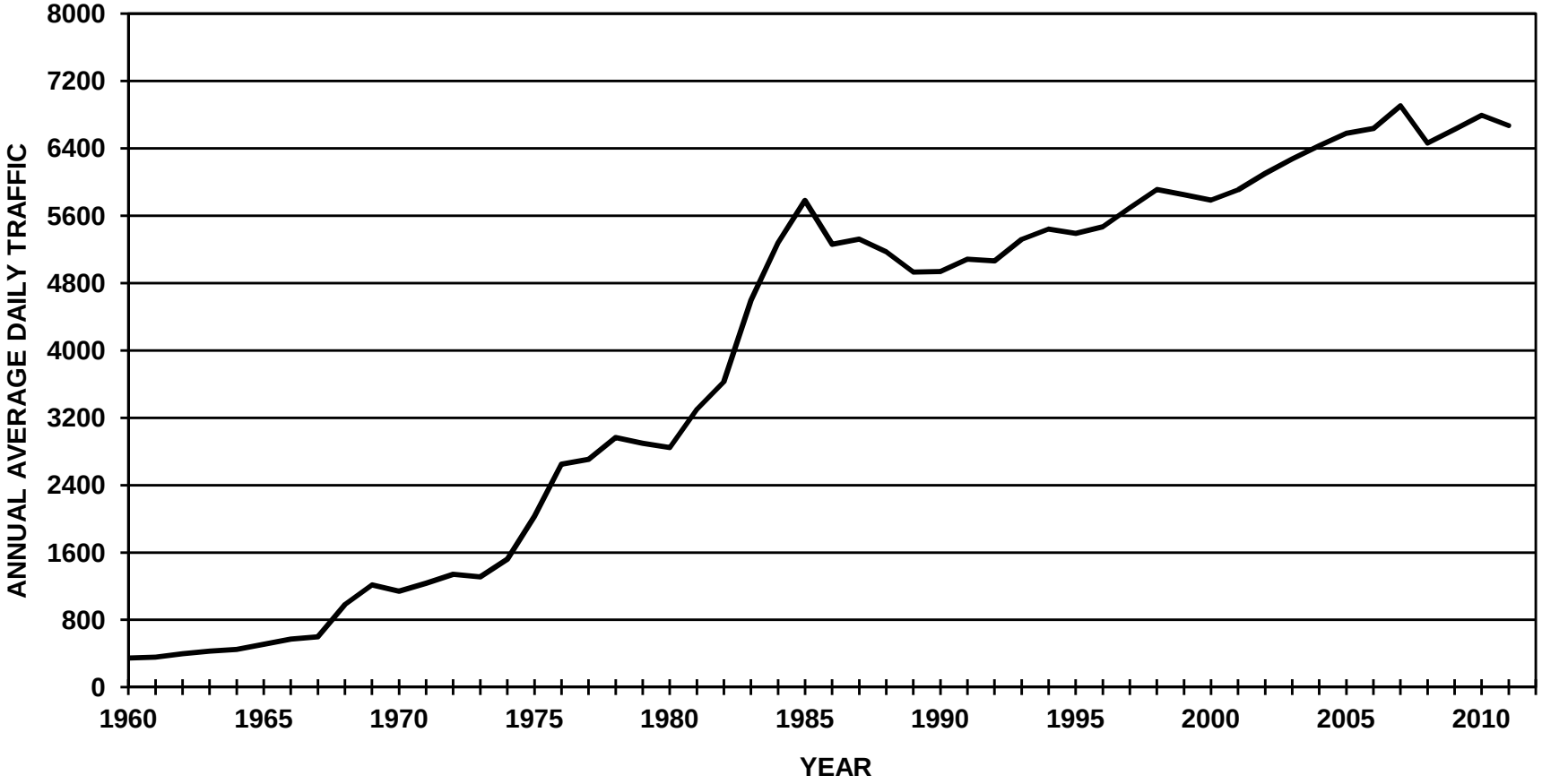

ALASKA DEPARTMENT OF TRANSPORTATION AND PUBLIC FACILITIES
FIXED RECORDER REPORT 2011

SITE 11100644 **ROUTE** 150200 **MP** 0.466

FARMERS LOOP ROAD WEST OF STEESE EXPRESSWAY (COMBINED)

MONTH	MADT	%	6-10	(10-6)	MON	TUE	WED	THU	FRI	WKDY	SAT	SUN
JAN	5791	86.8	91.4	8.6	98.7	103.6	103	101	110.2	103.3	95.8	87.5
FEB	5789	86.8	91.8	8.2	94.7	103.3	103.4	103	109.2	102.7	100.9	85.6
MAR	6204	93	92.1	7.9	98.1	101.3	102.6	101.9	108.3	102.4	98.6	89.2
APR	6704	100.5	92.2	7.8	99.3	99.9	102.4	99.8	107.5	101.8	103	88.2
MAY	7498	112.4	91.7	8.3	95.8	100	99.7	100.6	108.5	100.9	104.1	91.3
JUN	7468	111.9	90.9	9.1	99.6	101.2	100.4	101.5	106.4	101.8	101.6	89.4
JUL	7250	108.7	90.3	9.7	94.4	102	103.5	106.4	107.9	102.8	96.1	89.8
AUG	7309	109.6	91.5	8.5	102.2	101.5	102.3	102.7	106.3	103	98.1	86.9
SEP	7210	108.1	92.9	7.1	96.7	101.7	102.5	102.4	108.2	102.3	97.8	90.6
OCT	6810	102.1	92.4	7.6	99.6	102.5	98.1	100.3	107.6	101.6	104.1	87.8
NOV	6202	93	92.9	7.1	97.9	101.9	103.7	103.1	108.9	103.1	101.6	83
DEC	5813	87.1	91.4	8.6	93.7	104.8	105.6	105.9	110.7	104.1	100.3	79.1
ANN	6671		91.8	8.2	97.6	102	102.3	102.4	108.3	102.5	100.2	87.4

HISTORICAL DATA

2011	6671
2010	6793
2009	6628
2008	6462
2007	6905
2006	6636
2005	6579
2004	6434
2003	6277
2002	6102
2001	5909
2000	5787
1999	5850
1998	5911
1997	5692
1996	5468
1995	5390
1994	5442
1993	5318
1992	5063
1991	5083
1990	4937
1989	4932
1988	5174
1987	5322

HIGHEST DAYS

1ST	2ND	3RD	4TH	5TH	6TH	7TH	8TH	9TH	10TH	AVG
8372	8372	8351	8215	8090	8041	7951	7936	7927	7915	8117
20-May	27-May	21-May	24-Jun	22-Jul	31-May	14-May	26-Aug	17-Jun	3-Jun	
125.5	125.5	125.2	123.1	121.3	120.5	119.2	119	118.8	118.6	121.7

HIGHEST HOURS

1ST	2ND	3RD	4TH	5TH	6TH	7TH	8TH	9TH	10TH	20TH	30TH	40TH	50TH	AVG
805	785	780	776	773	773	772	771	770	763	753	744	739	733	777
18	18	18	18	18	18	18	18	18	18	18	18	18	18	
20-May	23-Sep	3-Aug	4-Aug	30-Jun	6-Jun	4-Oct	2-Aug	19-May	8-Jun	17-May	18-May	12-Sep	1-Aug	
12.1	11.8	11.7	11.6	11.6	11.6	11.6	11.6	11.5	11.4	11.3	11.2	11.1	11	11.6

PERCENT BY HOUR

100	200	300	400	500	600	700	800	900	1000	1100	1200
1.1	0.6	0.5	0.4	0.4	1.1	2.9	5.9	4.9	4.4	4.7	5.3

1300	1400	1500	1600	1700	1800	1900	2000	2100	2200	2300	2400
6.2	6.1	6.2	6.9	7.9	9.1	7.5	5.5	4.6	3.8	2.6	1.7

ALASKA DEPARTMENT OF TRANSPORTATION AND PUBLIC FACILITIES
FIXED RECORDER REPORT 2011

SITE 11100644 **ROUTE** 150200 **MP** 0.466

FARMERS LOOP ROAD WEST OF STEESE EXPRESSWAY (NB)

MONTH	MADT	%	6-10	(10-6)	MON	TUE	WED	THU	FRI	WKDY	SAT	SUN
JAN	2933	87.5	91.7	8.3	99.4	103.5	103.2	100.1	110.9	103.4	95.8	87.2
FEB	2938	87.6	92.3	7.7	94.6	103.9	103.5	102.7	110.2	103	100.7	84.5
MAR	3137	93.6	92.6	7.4	98.2	101.2	103	102.5	108.3	102.6	98.9	87.9
APR	3404	101.6	92.5	7.5	99.4	100.1	102.8	100.4	107.9	102.1	102.6	86.7
MAY	3802	113.4	92.2	7.8	95.2	100.5	99.9	100.7	109.4	101.1	104	90.2
JUN	3799	113.3	91.4	8.6	99.5	101.1	100.4	101.8	108	102.2	101.7	87.5
JUL	3675	109.6	91.1	8.9	93.5	102.2	104	107	108.6	103.1	96.5	88
AUG	3651	108.9	91.6	8.4	101.9	101.8	102.3	103.2	106.4	103.1	97.6	86.7
SEP	3564	106.3	92.7	7.3	97.1	101.1	102.5	102.5	107.5	102.1	97.9	91.4
OCT	3366	100.4	92	8	99.2	102.3	97.9	99.9	107.2	101.3	104.6	88.8
NOV	3080	91.9	92.8	7.2	97.4	101.5	103.6	103.2	108.7	102.9	101	84.5
DEC	2880	85.9	90.8	9.2	93.6	104.8	104.9	105.7	109.9	103.8	100.5	80.6
ANN	3352		92	8	97.4	102	102.3	102.5	108.6	102.6	100.2	87

HISTORICAL DATA

2011	3352
2010	3396
2009	3280
2008	3206
2007	3433
2006	3309
2005	3293
2004	3201
2003	3119
2002	3033
2001	2935
2000	2878
1999	2908
1998	2906
1997	2818
1996	2720
1995	2684
1994	2681
1993	2634
1992	2440

HIGHEST DAYS

1ST	2ND	3RD	4TH	5TH	6TH	7TH	8TH	9TH	10TH	AVG
4306	4282	4254	4204	4203	4096	4085	4070	4035	4026	4156
20-May	27-May	24-Jun	3-Jun	21-May	22-Jul	18-Jun	31-May	17-Jun	6-May	
128.5	127.7	126.9	125.4	125.4	122.2	121.9	121.4	120.4	120.1	124

HIGHEST HOURS

1ST	2ND	3RD	4TH	5TH	6TH	7TH	8TH	9TH	10TH	20TH	30TH	40TH	50TH	AVG
501	500	496	496	495	493	492	491	487	486	475	467	463	457	494
18	18	18	18	18	18	8	18	8	18	18	18	8	18	
17-Aug	12-Oct	7-Sep	31-Aug	23-Sep	15-Aug	26-Apr	5-Oct	5-May	23-Aug	19-Sep	6-Sep	9-May	20-Oct	
14.9	14.9	14.8	14.8	14.8	14.7	14.7	14.6	14.5	14.5	14.2	13.9	13.8	13.6	14.7

PERCENT BY HOUR

100	200	300	400	500	600	700	800	900	1000	1100	1200
1	0.6	0.4	0.3	0.5	1.3	3.5	6.8	5.4	4.8	4.9	5.4

1300	1400	1500	1600	1700	1800	1900	2000	2100	2200	2300	2400
6.2	6.1	6.1	6.7	7.4	8.5	7.1	5.2	4.3	3.5	2.4	1.5

ALASKA DEPARTMENT OF TRANSPORTATION AND PUBLIC FACILITIES
FIXED RECORDER REPORT 2011

SITE 11100644 **ROUTE** 150200 **MP** 0.466

FARMERS LOOP ROAD WEST OF STEESE EXPRESSWAY (SB)

MONTH	MADT	%	6-10	(10-6)	MON	TUE	WED	THU	FRI	WKDY	SAT	SUN
JAN	2857	86.1	91.1	8.9	98.1	103.8	102.9	102.1	109.4	103.3	95.9	87.9
FEB	2851	85.9	91.4	8.6	94.7	102.6	103.3	103.3	108.2	102.4	101.1	86.6
MAR	3067	92.4	91.6	8.4	98	101.3	102.2	101.3	108.3	102.2	98.3	90.6
APR	3301	99.5	91.9	8.1	99.1	99.7	101.9	99.1	107.1	101.4	103.3	89.7
MAY	3696	111.4	91.3	8.7	96.4	99.5	99.6	100.4	107.5	100.7	104.3	92.3
JUN	3669	110.5	90.3	9.7	99.7	101.2	100.4	101.2	104.8	101.5	101.5	91.3
JUL	3576	107.7	89.4	10.6	95.3	101.6	102.9	105.6	107.2	102.5	95.6	91.6
AUG	3659	110.2	91.5	8.5	102.5	101.2	102.2	102.2	106.2	102.9	98.6	87
SEP	3647	109.9	93.1	6.9	96.2	102.3	102.6	102.3	108.9	102.5	97.7	89.9
OCT	3444	103.8	92.8	7.2	100	102.6	98.3	100.8	108	101.9	103.5	86.8
NOV	3122	94.1	93.1	6.9	98.3	102.3	103.7	103	109	103.3	102.1	81.5
DEC	2933	88.4	91.8	8.2	93.8	104.8	106.2	106.1	111.5	104.5	100	77.6
ANN	3319		91.6	8.4	97.7	101.9	102.2	102.3	108	102.4	100.2	87.7

HISTORICAL DATA

2011	3319
2010	3397
2009	3348
2008	3256
2007	3472
2006	3327
2005	3286
2004	3234
2003	3158
2002	3069
2001	2973
2000	2909
1999	2942
1998	3005
1997	2875
1996	2748
1995	2706
1994	2797
1993	2690
1992	2513

HIGHEST DAYS

1ST	2ND	3RD	4TH	5TH	6TH	7TH	8TH	9TH	10TH	AVG
4148	4090	4066	4035	3994	3992	3985	3984	3971	3965	4023
21-May	27-May	20-May	26-Aug	22-Jul	9-Sep	2-Sep	16-Sep	31-May	27-Aug	
125	123.2	122.5	121.6	120.3	120.3	120.1	120	119.6	119.5	121.2

HIGHEST HOURS

1ST	2ND	3RD	4TH	5TH	6TH	7TH	8TH	9TH	10TH	20TH	30TH	40TH	50TH	AVG
512	490	489	487	486	486	484	482	479	479	474	468	460	457	487
18	18	18	18	18	18	18	18	8	18	18	18	8	18	
19-May	30-Jun	3-Aug	4-Aug	8-Aug	16-May	9-May	9-Jun	27-Sep	7-Jul	26-May	20-Jul	28-Sep	29-Jul	
15.4	14.8	14.7	14.7	14.6	14.6	14.6	14.5	14.4	14.4	14.3	14.1	13.9	13.8	14.7

PERCENT BY HOUR

100	200	300	400	500	600	700	800	900	1000	1100	1200
1.1	0.7	0.5	0.4	0.4	0.8	2.3	4.9	4.3	4.1	4.5	5.1

1300	1400	1500	1600	1700	1800	1900	2000	2100	2200	2300	2400
6.1	6.1	6.4	7.2	8.4	9.7	7.8	5.8	4.9	4	2.8	1.8

JOHANSEN EXPRESSWAY EAST OF UNIVERSITY AVE

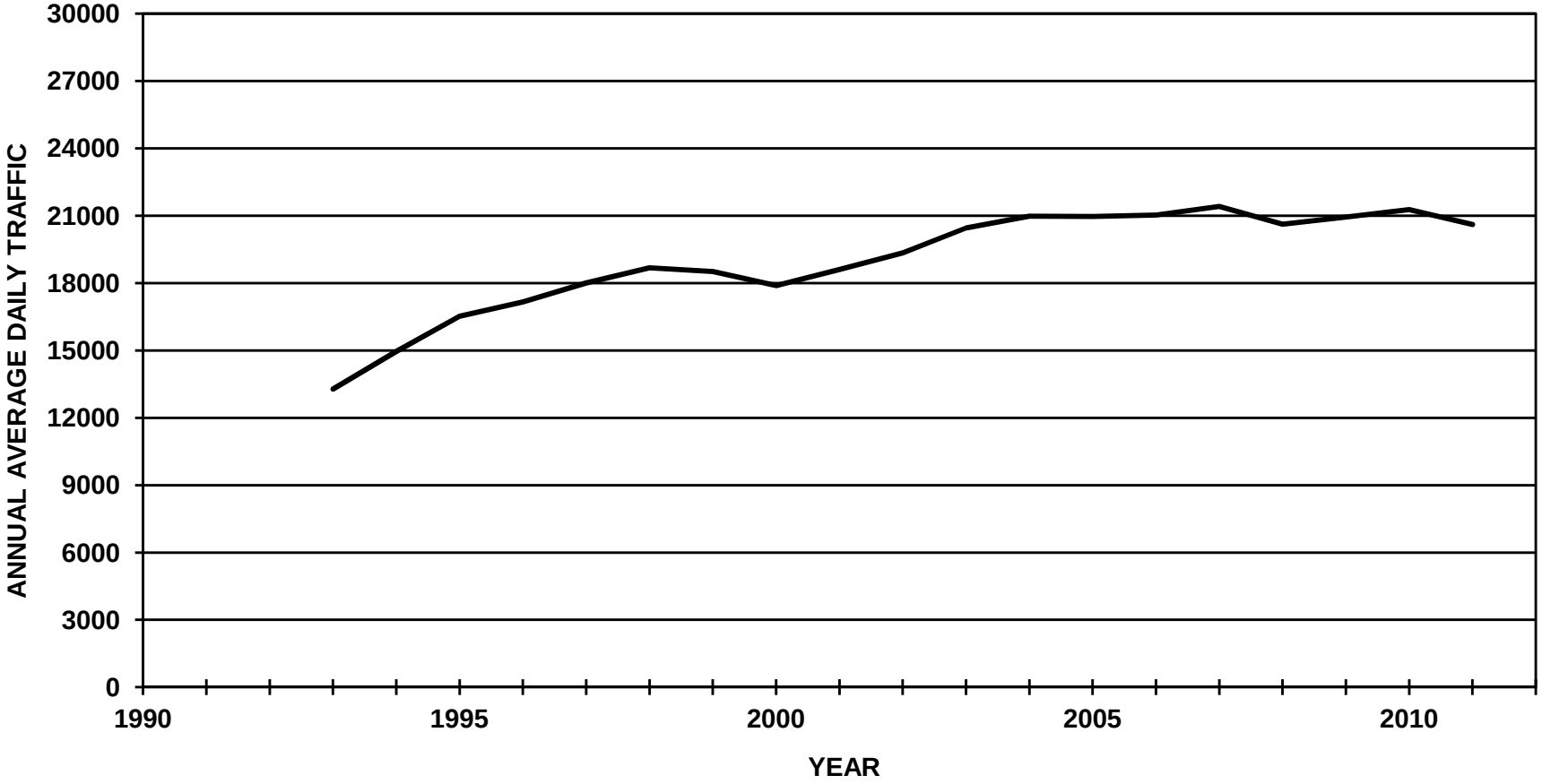

ALASKA DEPARTMENT OF TRANSPORTATION AND PUBLIC FACILITIES
FIXED RECORDER REPORT 2011

SITE 1110668U **ROUTE** 177200 **MP** 0.1

JOHANSEN EXPRESSWAY EAST OF UNIVERSITY AVENUE (COMBINED)

MONTH	MADT	%	6-10	(10-6)	MON	TUE	WED	THU	FRI	WKDY	SAT	SUN
JAN	18544	90	92	8	102.2	107.8	108.3	108.8	118.4	109.1	86.3	68.3
FEB	19304	93.7	92.3	7.7	97.7	106.8	108.4	110.1	114.8	107.6	94.1	68.1
MAR	20845	101.1	92.2	7.8	101	104.2	105.3	106.8	113.3	106.1	94.2	75.2
APR	22087	107.2	92.2	7.8	103.6	104.8	106.7	106.9	113.6	107.1	93.8	70.6
MAY	20338	98.7	91.7	8.3	98	104.1	109.3	108.2	114	106.7	91.8	74.5
JUN	20726	100.6	90.7	9.3	105.7	107.8	104.2	106.3	108.1	106.4	92.2	75.7
JUL	21298	103.3	90.3	9.7	96.2	105.3	108.9	110.3	112.8	106.7	90.2	76.2
AUG	22397	108.7	91.7	8.3	106.1	106	106.8	106.6	110.9	107.3	89.1	74.4
SEP	22525	109.3	92.7	7.3	96.2	108	107.9	110.4	116.2	107.7	89.3	72
OCT	21827	105.9	92.4	7.6	104.3	106.9	102.4	106.6	114.8	107	94.9	70.1
NOV	19221	93.3	92.2	7.8	107	112.1	112.7	94.9	112.4	107.8	93	67.9
DEC	18220	88.4	91.2	8.8	95.1	107.9	110.8	111.7	116	108.3	94.9	63.6
ANN	20611		91.8	8.2	101.1	106.8	107.6	107.3	113.8	107.3	92	71.4

HISTORICAL DATA

2011	20611
2010	21269
2009	20944
2008	20619
2007	21413
2006	21034
2005	20971
2004	20980
2003	20461
2002	19349
2001	18602
2000	17893
1999	18516
1998	18680
1997	18001
1996	17160
1995	16527
1994	14954
1993	13280

HIGHEST DAYS

1ST	2ND	3RD	4TH	5TH	6TH	7TH	8TH	9TH	10TH	AVG
26842	26747	26394	26348	26267	26001	25977	25954	25754	25736	26202
7-Oct	2-Sep	13-May	16-Sep	1-Sep	23-Sep	9-Sep	6-May	30-Sep	14-Oct	
130.2	129.8	128.1	127.8	127.4	126.2	126	125.9	125	124.9	127.1

HIGHEST HOURS

1ST	2ND	3RD	4TH	5TH	6TH	7TH	8TH	9TH	10TH	20TH	30TH	40TH	50TH	AVG
2347	2331	2317	2313	2292	2292	2290	2288	2285	2281	2256	2220	2192	2171	2304
18	18	18	18	18	18	18	18	18	18	18	18	18	18	
7-Oct	4-Oct	1-Sep	6-Oct	7-Sep	6-May	6-Sep	12-Sep	13-Sep	12-Oct	22-Sep	24-Aug	13-Apr	28-Sep	
11.4	11.3	11.2	11.2	11.1	11.1	11.1	11.1	11.1	11.1	10.9	10.8	10.6	10.5	11.2

PERCENT BY HOUR

100	200	300	400	500	600	700	800	900	1000	1100	1200
1.2	0.7	0.5	0.4	0.5	0.8	2.3	5.5	5	4.7	4.9	5.8

1300	1400	1500	1600	1700	1800	1900	2000	2100	2200	2300	2400
6.7	6.8	7.2	7.4	8	8.5	6.5	5	4.1	3.4	2.4	1.7

ALASKA DEPARTMENT OF TRANSPORTATION AND PUBLIC FACILITIES
FIXED RECORDER REPORT 2011

SITE 1110668U **ROUTE** 177200 **MP** 0.1

JOHANSEN EXPRESSWAY EAST OF UNIVERSITY AVENUE (EB)

MONTH	MADT	%	6-10	(10-6)	MON	TUE	WED	THU	FRI	WKDY	SAT	SUN
JAN	9444	90.3	92.3	7.7	102.3	107.7	108.2	108.2	118	108.9	86.8	68.7
FEB	9836	94.1	92.6	7.4	98.1	106.6	108.1	109.9	115.2	107.6	94.2	67.9
MAR	10600	101.4	92.7	7.3	101	103.8	104.9	107.1	113	106	94.6	75.5
APR	11224	107.3	92.6	7.4	103.7	104.3	106.2	106.6	113.4	106.8	94.4	71.3
MAY	10097	96.6	92	8	97.7	103.2	109.7	109.7	114.6	107	91.1	73.9
JUN	10425	99.7	91.1	8.9	106.2	108.9	103.6	106.3	107.1	106.4	92.3	75.7
JUL	10792	103.2	90.8	9.2	96.2	105	109	110.3	112.2	106.5	90.9	76.5
AUG	11379	108.8	92.1	7.9	106.1	105.4	107	106.5	111	107.2	89.6	74.5
SEP	11443	109.4	93	7	96.2	108.1	108.3	110.4	115.8	107.8	89.6	71.7
OCT	11119	106.3	93	7	104.4	106.3	102.5	106.1	115.4	106.9	95.1	70.3
NOV	9815	93.9	92.6	7.4	107.1	111.7	112.6	95.1	112	107.7	93.6	67.9
DEC	9309	89	91.7	8.3	94.9	108	111.1	111.1	116.1	108.2	95	63.8
ANN	10457		92.2	7.8	101.2	106.6	107.6	107.3	113.7	107.3	92.3	71.5

HISTORICAL DATA

2011	10457
2010	10805
2009	10681
2008	10475
2007	10860
2006	10691
2005	10687
2004	10679
2003	10466
2002	9910
2001	9569
2000	9222
1999	9617
1998	9744
1997	9401
1996	8944
1995	8656
1994	7869
1993	7025

HIGHEST DAYS

1ST	2ND	3RD	4TH	5TH	6TH	7TH	8TH	9TH	10TH	AVG
13683	13466	13402	13341	13319	13169	13135	13118	13077	13073	13278
7-Oct	2-Sep	16-Sep	1-Sep	13-May	23-Sep	14-Oct	9-Sep	30-Sep	6-May	
130.9	128.8	128.2	127.6	127.4	125.9	125.6	125.4	125.1	125	127

HIGHEST HOURS

1ST	2ND	3RD	4TH	5TH	6TH	7TH	8TH	9TH	10TH	20TH	30TH	40TH	50TH	AVG
1179	1139	1113	1112	1112	1094	1090	1089	1086	1081	1069	1057	1045	1039	1110
18	18	18	17	18	18	15	8	18	18	18	18	8	18	
7-Oct	6-May	4-Oct	7-Oct	1-Apr	15-Sep	2-Sep	13-Sep	14-Oct	13-Oct	20-Jul	27-Sep	6-Apr	6-Sep	
11.3	10.9	10.6	10.6	10.6	10.5	10.4	10.4	10.4	10.3	10.2	10.1	10	9.9	10.6

PERCENT BY HOUR

100	200	300	400	500	600	700	800	900	1000	1100	1200
1.1	0.7	0.5	0.4	0.5	1	2.7	6.4	5.5	5.2	5.3	6.2

1300	1400	1500	1600	1700	1800	1900	2000	2100	2200	2300	2400
6.9	6.8	7.3	7.3	7.5	7.8	6.2	4.6	3.6	2.9	2.2	1.5

ALASKA DEPARTMENT OF TRANSPORTATION AND PUBLIC FACILITIES
FIXED RECORDER REPORT 2011

SITE 1110668U **ROUTE** 177200 **MP** 0.1

JOHANSEN EXPRESSWAY EAST OF UNIVERSITY AVENUE (WB)

MONTH	MADT	%	6-10	(10-6)	MON	TUE	WED	THU	FRI	WKDY	SAT	SUN
JAN	9100	89.6	91.6	8.4	102.1	107.9	108.3	109.3	118.7	109.3	85.8	67.8
FEB	9467	93.2	91.9	8.1	97.3	107.1	108.8	110.3	114.3	107.6	94	68.3
MAR	10246	100.9	91.7	8.3	100.9	104.6	105.7	106.5	113.6	106.3	93.7	74.9
APR	10863	107	91.8	8.2	103.5	105.3	107.1	107.3	113.8	107.4	93.2	69.9
MAY	10241	100.9	91.4	8.6	98.3	105	109	106.8	113.5	106.5	92.4	75.2
JUN	10302	101.5	90.3	9.7	105.3	106.6	104.7	106.4	109.1	106.4	92.2	75.6
JUL	10505	103.5	89.9	10.1	96.3	105.7	108.9	110.2	113.5	106.9	89.6	75.9
AUG	11018	108.5	91.2	8.8	106.2	106.6	106.7	106.8	110.8	107.4	88.7	74.3
SEP	11081	109.1	92.4	7.6	96.3	107.9	107.6	110.4	116.6	107.8	89	72.2
OCT	10707	105.4	91.8	8.2	104.2	107.6	102.3	107	114.3	107.1	94.8	69.9
NOV	9405	92.6	91.8	8.2	107	112.5	112.8	94.7	112.8	108	92.3	68
DEC	8911	87.8	90.7	9.3	95.3	107.8	110.6	112.2	115.9	108.4	94.8	63.4
ANN	10154		91.4	8.6	101.1	107.1	107.7	107.3	113.9	107.4	91.7	71.3

HISTORICAL DATA

2011	10154
2010	10464
2009	10262
2008	10144
2007	10553
2006	10343
2005	10284
2004	10301
2003	9995
2002	9439
2001	9033
2000	8672
1999	8899
1998	8936
1997	8600
1996	8200
1995	7872
1994	7085
1993	6255

HIGHEST DAYS

1ST	2ND	3RD	4TH	5TH	6TH	7TH	8TH	9TH	10TH	AVG
13281	13159	13075	12946	12926	12881	12859	12832	12677	12638	12927
2-Sep	7-Oct	13-May	16-Sep	1-Sep	6-May	9-Sep	23-Sep	30-Sep	1-Apr	
130.8	129.6	128.8	127.5	127.3	126.9	126.6	126.4	124.8	124.5	127.3

HIGHEST HOURS

1ST	2ND	3RD	4TH	5TH	6TH	7TH	8TH	9TH	10TH	20TH	30TH	40TH	50TH	AVG
1282	1263	1259	1252	1251	1251	1242	1241	1239	1232	1218	1204	1192	1179	1251
18	18	18	18	18	18	18	18	18	18	18	18	18	18	
4-Apr	30-Aug	13-May	13-Sep	6-Oct	6-Sep	23-Mar	1-Sep	20-Sep	7-Sep	27-Sep	11-May	21-Sep	2-Nov	
12.6	12.4	12.4	12.3	12.3	12.3	12.2	12.2	12.2	12.1	12	11.9	11.7	11.6	12.3

PERCENT BY HOUR

100	200	300	400	500	600	700	800	900	1000	1100	1200
1.2	0.7	0.5	0.5	0.5	0.7	1.9	4.5	4.4	4.1	4.4	5.4

1300	1400	1500	1600	1700	1800	1900	2000	2100	2200	2300	2400
6.5	6.8	7.1	7.6	8.6	9.2	6.9	5.4	4.6	4	2.7	1.9

NORDALE ROAD AT CHENA BRIDGE

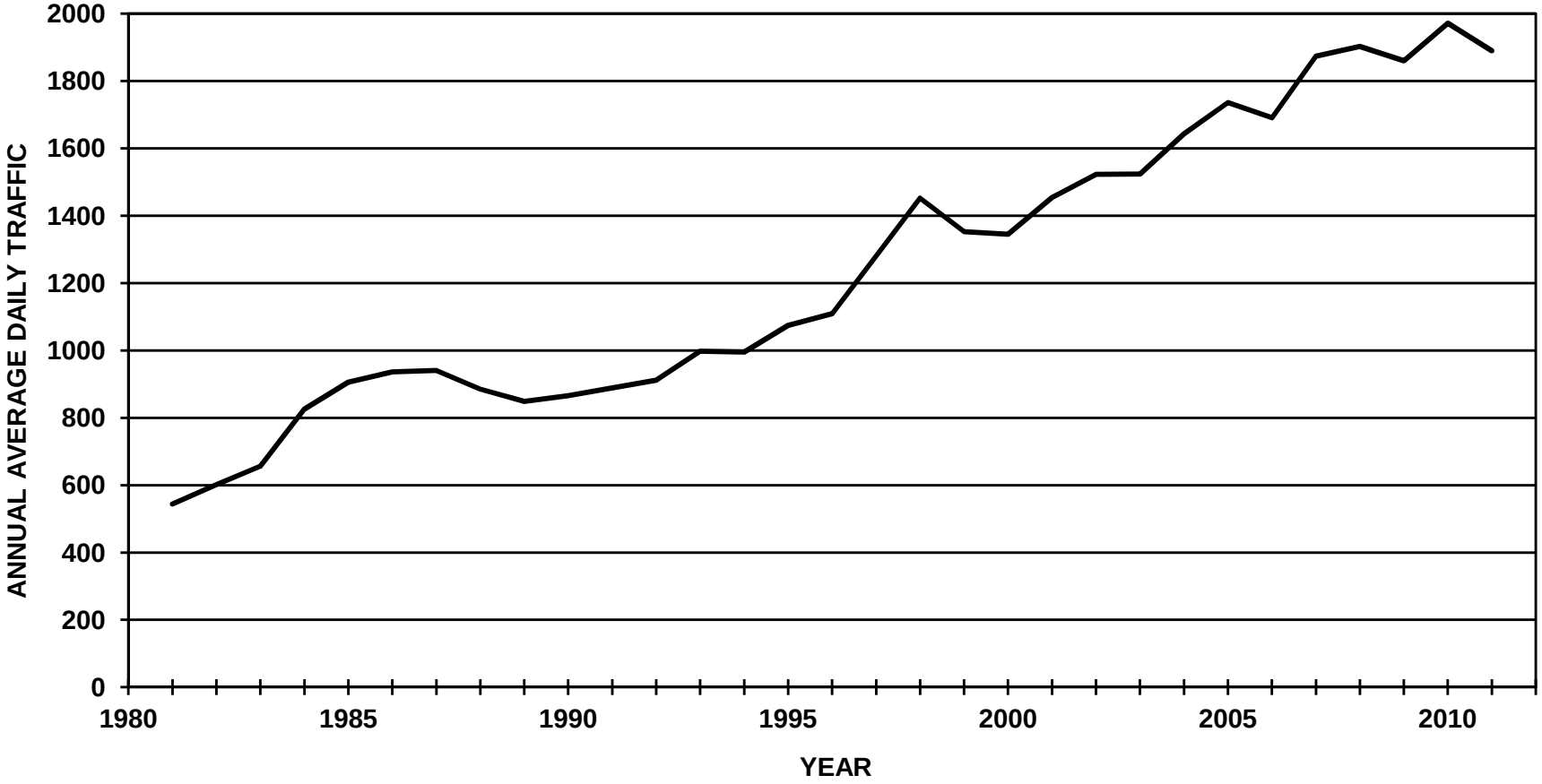

ALASKA DEPARTMENT OF TRANSPORTATION AND PUBLIC FACILITIES
FIXED RECORDER REPORT 2011

SITE 11100653 **ROUTE** 188813 **MP** 2.18

NORDALE ROAD AT CHENA BRIDGE (COMBINED)

MONTH	MADT	%	6-10	(10-6)	MON	TUE	WED	THU	FRI	WKDY	SAT	SUN
JAN	1498	79.3	89.1	10.9	96.5	99.6	103.7	100.3	104.4	100.9	101.9	93.3
FEB	1440	76.2	90	10	92.6	101.4	102.6	102.8	108.5	101.6	100.3	91.5
MAR	1546	81.8	90.3	9.7	96.6	98.2	100.8	101.2	107	100.8	102.7	93.7
APR	1790	94.7	91	9	96	97.2	97.9	100.6	104.3	99.2	105.6	98.2
MAY	2290	121.2	90.5	9.5	95.3	93.5	94	98.7	104.7	97.2	110.3	103.5
JUN	2425	128.3	89.8	10.2	92.9	93	91.7	95.5	108.5	96.3	117.2	101.1
JUL	2397	126.8	89.2	10.8	95.6	95.8	98.5	101.1	104.9	99.2	103.8	100.2
AUG	2363	125	90.3	9.7	100.4	96.9	98.8	99.6	104.3	100	106	93.9
SEP	2257	119.4	91.5	8.5	96.6	96.9	97.5	99.6	102.6	98.6	105.5	101.5
OCT	1796	95	91.2	8.8	97.3	98.4	93.5	96.2	105.4	98.2	113.5	95.6
NOV	1467	77.6	90.4	9.6	97.8	103.6	105	101.9	104.2	102.5	99.1	88.7
DEC	1405	74.3	89.7	10.3	88.8	98.2	102.7	102.7	106.9	99.9	109.7	91.1
ANN	1890		90.3	9.8	95.5	97.7	98.9	100	105.5	99.5	106.3	96

HISTORICAL DATA

2011	1890
2010	1972
2009	1860
2008	1903
2007	1874
2006	1691
2005	1736
2004	1643
2003	1524
2002	1523
2001	1454
2000	1345
1999	1353
1998	1452
1997	1280
1996	1109
1995	1074
1994	995
1993	998
1992	912
1991	889
1990	866
1989	849
1988	885
1987	941

HIGHEST DAYS

1ST	2ND	3RD	4TH	5TH	6TH	7TH	8TH	9TH	10TH	AVG
2955	2919	2847	2819	2813	2799	2722	2715	2707	2694	2799
18-Jun	25-Jun	3-Jun	29-May	11-Jun	9-Jul	22-Jul	27-Aug	21-May	27-May	
156.3	154.4	150.6	149.2	148.8	148.1	144	143.7	143.2	142.5	148.1

HIGHEST HOURS

1ST	2ND	3RD	4TH	5TH	6TH	7TH	8TH	9TH	10TH	20TH	30TH	40TH	50TH	AVG
330	296	278	278	265	264	263	262	262	261	255	249	244	240	276
19	18	18	18	18	18	18	18	18	18	18	18	18	19	
3-Jun	3-Jun	3-Aug	5-Jul	16-Sep	25-Aug	6-May	16-Aug	15-Aug	18-Jun	25-Jul	7-Jun	13-Jun	11-Jun	
17.5	15.7	14.7	14.7	14	14	13.9	13.9	13.9	13.8	13.5	13.2	12.9	12.7	14.6

PERCENT BY HOUR

100	200	300	400	500	600	700	800	900	1000	1100	1200
0.9	0.6	0.4	0.5	1	2.4	4.6	5.1	3.9	3.8	4	4.5

1300	1400	1500	1600	1700	1800	1900	2000	2100	2200	2300	2400
5.1	5.4	5.8	6.9	8.5	9.8	7.9	6.1	5	3.8	2.5	1.5

ALASKA DEPARTMENT OF TRANSPORTATION AND PUBLIC FACILITIES
FIXED RECORDER REPORT 2011

SITE 11100653 **ROUTE** 188813 **MP** 2.18

NORDALE ROAD AT CHENA BRIDGE (NB)

MONTH	MADT	%	6-10	(10-6)	MON	TUE	WED	THU	FRI	WKDY	SAT	SUN
JAN	722	79.4	88.3	11.7	95.2	99.4	102.6	101.5	103	100.3	104.1	94.3
FEB	698	76.8	89.2	10.8	92.8	100.7	101.2	103.5	107.8	101.2	100.6	92.7
MAR	747	82.2	89.7	10.3	97	98.1	99.3	101.2	105.4	100.2	103.5	94.7
APR	859	94.5	90.5	9.5	96	97.1	97.1	101	103.5	98.9	106	99.5
MAY	1101	121.1	90.4	9.6	95.1	92.1	93.8	99.4	105.7	97.2	111	103
JUN	1161	127.7	90	10	93.2	92.2	92.7	96.6	106.1	96.2	118.6	101
JUL	1160	127.6	89	11	95.4	95.2	98.1	101.2	103.2	98.6	106	100.8
AUG	1138	125.2	90.5	9.5	100.2	98	98.3	99.4	103.8	99.9	107.2	93
SEP	1085	119.4	91.4	8.6	96.3	96.8	96.7	99.9	101.8	98.3	106.5	102
OCT	854	93.9	90.5	9.5	96.3	98.9	95.2	95.6	103.3	97.9	115.2	96.2
NOV	708	77.9	89.4	10.6	97.4	102.8	102.8	103.1	104.1	102	100.4	88.9
DEC	677	74.5	88.7	11.3	88.8	97.5	101.1	101.9	107.9	99.4	110.4	92
ANN	909		89.8	10.2	95.3	97.4	98.2	100.4	104.6	99.2	107.5	96.5

HISTORICAL DATA

2011	909
2010	953
2009	897
2008	915
2007	907
2006	819
2005	835
2004	793
2003	729
2002	734
2001	710
2000	658
1999	664
1998	708
1997	621
1996	542
1995	525
1994	490
1993	492
1992	499

HIGHEST DAYS

1ST	2ND	3RD	4TH	5TH	6TH	7TH	8TH	9TH	10TH	AVG
1430	1410	1388	1381	1340	1337	1332	1315	1294	1288	1352
18-Jun	25-Jun	9-Jul	11-Jun	27-Aug	27-May	29-May	28-May	22-Jul	4-Jun	
157.3	155.1	152.7	151.9	147.4	147.1	146.5	144.7	142.4	141.7	148.7

HIGHEST HOURS

1ST	2ND	3RD	4TH	5TH	6TH	7TH	8TH	9TH	10TH	20TH	30TH	40TH	50TH	AVG
164	163	161	159	157	155	154	153	153	152	141	137	133	131	157
18	18	18	17	18	18	18	18	18	18	18	18	18	19	
16-Aug	16-Sep	2-Aug	15-Sep	5-Jul	12-Sep	27-Jun	11-Jul	6-May	15-Aug	27-Jul	8-Aug	24-Aug	24-Jun	
18	17.9	17.7	17.5	17.3	17.1	16.9	16.8	16.8	16.7	15.5	15.1	14.6	14.4	17.3

PERCENT BY HOUR

100	200	300	400	500	600	700	800	900	1000	1100	1200
0.9	0.6	0.4	0.6	1.4	2.4	2.4	3.8	3.2	3.6	4	4.6

1300	1400	1500	1600	1700	1800	1900	2000	2100	2200	2300	2400
5.4	5.6	6.2	7.5	9.5	11	8.2	6	5.2	3.9	2.4	1.4

ALASKA DEPARTMENT OF TRANSPORTATION AND PUBLIC FACILITIES
FIXED RECORDER REPORT 2011

SITE 11100653 **ROUTE** 188813 **MP** 2.18

NORDALE ROAD AT CHENA BRIDGE (SB)

MONTH	MADT	%	6-10	(10-6)	MON	TUE	WED	THU	FRI	WKDY	SAT	SUN
JAN	775	79.1	89.9	10.1	97.9	99.9	104.8	99.4	105.8	101.6	100.1	92.5
FEB	742	75.7	90.8	9.2	92.5	102.1	103.9	102.2	109	101.9	99.9	90.4
MAR	800	81.6	90.7	9.3	96.1	98.1	102	101	108.3	101.1	101.8	92.8
APR	930	94.9	91.4	8.6	96.1	97.4	98.8	100.3	105.2	99.6	105.4	97.1
MAY	1189	121.3	90.7	9.3	95.5	94.8	94.2	98.1	103.7	97.3	109.7	104
JUN	1264	129	89.7	10.3	92.7	93.8	90.9	94.5	110.6	96.5	115.9	101.3
JUL	1237	126.2	89.3	10.7	95.8	96.3	98.8	100.9	106.5	99.7	101.8	99.7
AUG	1225	125	90.2	9.8	100.7	95.9	99.2	99.8	104.8	100.1	104.8	94.8
SEP	1173	119.7	91.5	8.5	96.7	97	98.1	99.2	103.3	98.9	104.5	100.9
OCT	941	96	91.8	8.2	98.3	98.1	92	96.9	107.4	98.5	112	95.2
NOV	760	77.6	91.3	8.7	98.1	104.2	106.9	100.6	104	102.8	97.9	88.5
DEC	729	74.4	90.6	9.4	88.6	98.8	104	103.3	105.8	100.1	108.9	90.1
ANN	980		90.7	9.3	95.8	98	99.5	99.7	106.2	99.8	105.2	95.6

HISTORICAL DATA

2011	980
2010	1019
2009	963
2008	989
2007	967
2006	872
2005	901
2004	850
2003	796
2002	789
2001	744
2000	687
1999	689
1998	744
1997	659
1996	566
1995	549
1994	505
1993	506
1992	520

HIGHEST DAYS

1ST	2ND	3RD	4TH	5TH	6TH	7TH	8TH	9TH	10TH	AVG
1588	1525	1509	1487	1432	1428	1424	1411	1393	1392	1459
3-Jun	18-Jun	25-Jun	29-May	11-Jun	22-Jul	21-May	9-Jul	17-Sep	4-Jun	
162	155.6	154	151.7	146.1	145.7	145.3	144	142.1	142	148.9

HIGHEST HOURS

1ST	2ND	3RD	4TH	5TH	6TH	7TH	8TH	9TH	10TH	20TH	30TH	40TH	50TH	AVG
225	171	147	140	136	135	135	134	133	133	125	122	120	118	149
19	18	17	18	17	19	17	7	18	17	7	19	18	17	
3-Jun	3-Jun	11-Jun	3-Aug	17-Jul	15-Sep	15-May	28-Sep	2-Nov	17-Sep	13-Sep	6-Jul	4-Aug	28-Aug	
23	17.4	15	14.3	13.9	13.8	13.8	13.7	13.6	13.6	12.8	12.4	12.2	12	15.2

PERCENT BY HOUR

100	200	300	400	500	600	700	800	900	1000	1100	1200
1	0.6	0.4	0.4	0.5	2.4	6.6	6.3	4.5	4.1	4	4.4

1300	1400	1500	1600	1700	1800	1900	2000	2100	2200	2300	2400
4.8	5.2	5.5	6.4	7.5	8.6	7.7	6.2	4.9	3.8	2.5	1.6

PEGER ROAD AT CHENA BRIDGE

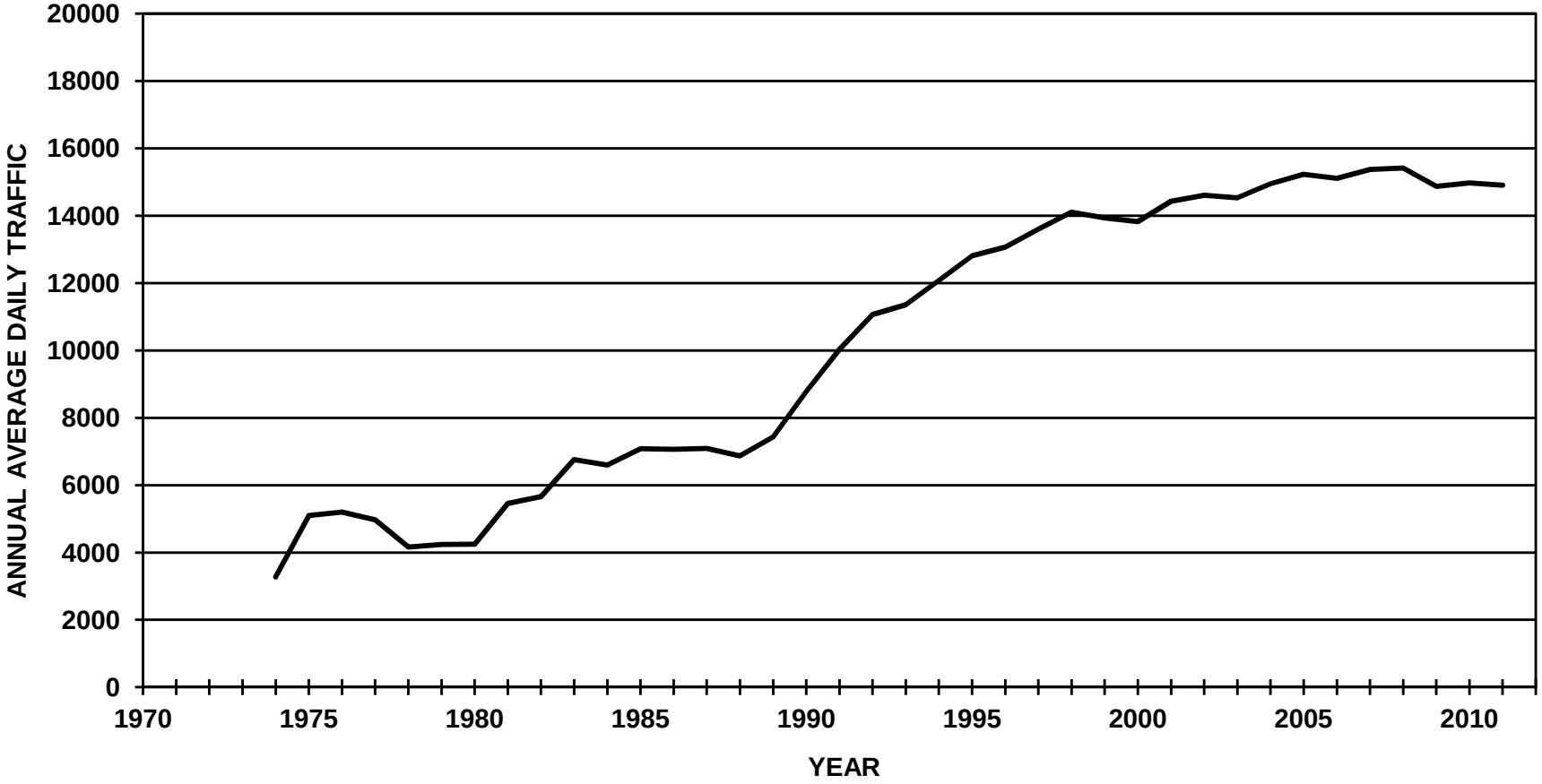

ALASKA DEPARTMENT OF TRANSPORTATION AND PUBLIC FACILITIES
FIXED RECORDER REPORT 2011

SITE 1110625U **ROUTE** 176120 **MP** 0.583

PEGER ROAD AT CHENA BRIDGE (COMBINED)

MONTH	MADT	%	6-10	(10-6)	MON	TUE	WED	THU	FRI	WKDY	SAT	SUN
JAN	12676	85	93.2	6.8	105.8	112.4	112.3	111.8	122.3	112.9	77.7	57.7
FEB	13284	89.1	93.2	6.8	98.4	109.2	111.6	114.3	120.9	110.9	86.2	59.3
MAR	14411	96.7	93.4	6.6	102.1	106.4	107.5	108.8	118.7	108.7	89.4	67.2
APR	15217	102.1	93.5	6.5	106.5	107.5	108.6	109.6	118	110	87.9	61.9
MAY	16785	112.6	93.6	6.4	97.8	110.7	109	111.2	117.7	109.3	89	64.5
JUN	17249	115.7	92.8	7.2	106.9	108.5	110	108.7	115.5	109.9	88.3	62.2
JUL	16579	111.2	92.7	7.3	97.5	108.7	115.5	115.6	116.8	110.8	83.1	62.8
AUG	16485	110.6	93.6	6.4	108.9	108.4	111.4	110.5	116.8	111.2	83.7	60.3
SEP	15291	102.6	94.5	5.5	99.9	113	114.6	113.6	119.8	112.2	79.8	59.3
OCT	15263	102.4	94.1	5.9	107.3	109.3	107.4	109.6	119.2	110.6	88.9	58.4
NOV	13110	88	93.7	6.3	111.2	113.9	114.8	94	117.2	110.2	88.8	60
DEC	12510	83.9	93	7	96	115.5	114.5	116.7	120.5	112.6	82.5	54.3
ANN	14905		93.4	6.6	103.2	110.3	111.4	110.4	118.6	110.8	85.4	60.7

HISTORICAL DATA

2011	14905
2010	14973
2009	14874
2008	15419
2007	15371
2006	15115
2005	15228
2004	14948
2003	14533
2002	14605
2001	14426
2000	13827
1999	13933
1998	14107
1997	13605
1996	13065
1995	12814
1994	12083
1993	11360
1992	11066
1991	10029
1990	8788
1989	7430
1988	6869
1987	7088

HIGHEST DAYS

1ST	2ND	3RD	4TH	5TH	6TH	7TH	8TH	9TH	10TH	AVG
21253	20668	20403	20306	20295	20072	19921	19867	19817	19760	20236
22-Jul	20-May	17-Jun	24-Jun	20-Jul	21-Jul	3-Jun	12-Aug	31-May	17-May	
142.6	138.7	136.9	136.2	136.2	134.7	133.7	133.3	133	132.6	135.8

HIGHEST HOURS

1ST	2ND	3RD	4TH	5TH	6TH	7TH	8TH	9TH	10TH	20TH	30TH	40TH	50TH	AVG
2000	1936	1914	1875	1869	1860	1857	1846	1844	1834	1790	1757	1739	1727	1884
17	18	18	18	18	18	18	18	18	18	18	18	18	17	
20-May	9-Jun	19-May	18-May	21-Jul	27-Jul	20-Jul	20-May	8-Jun	3-Jun	22-Jun	27-Jun	14-Jul	22-Jun	
13.4	13	12.8	12.6	12.5	12.5	12.5	12.4	12.4	12.3	12	11.8	11.7	11.6	12.6

PERCENT BY HOUR

100	200	300	400	500	600	700	800	900	1000	1100	1200
0.8	0.5	0.4	0.3	0.4	0.9	2.6	5.5	4.9	4.8	5.3	6.5

1300	1400	1500	1600	1700	1800	1900	2000	2100	2200	2300	2400
7.3	7.3	7.6	8	8.8	8.4	5.9	4.2	3.4	2.9	1.9	1.3

ALASKA DEPARTMENT OF TRANSPORTATION AND PUBLIC FACILITIES
FIXED RECORDER REPORT 2011

SITE **1110625U** **ROUTE** **176120** **MP** **0.583**

PEGER ROAD AT CHENA BRIDGE (NB)

MONTH	MADT	%	6-10	(10-6)	MON	TUE	WED	THU	FRI	WKDY	SAT	SUN
JAN	6363	84.2	92.9	7.1	106	113.2	112.3	112.2	122.3	113.2	76.9	57.2
FEB	6692	88.6	92.9	7.1	98.1	110.1	112	115.5	120.2	111.2	85.7	58.5
MAR	7293	96.5	93.2	6.8	101.6	106.5	107.8	108.7	119.1	108.7	89	67.3
APR	7708	102	93.2	6.8	106.4	108	109.1	109.6	118.2	110.3	87.2	61.5
MAY	8575	113.5	93.4	6.6	98.1	110.7	109.3	110.5	117.4	109.2	89.4	64.6
JUN	8804	116.5	92.3	7.7	106.7	107.6	110.2	108.8	115.8	109.8	87.7	63.3
JUL	8445	111.8	92.2	7.8	97.6	108.7	115.7	115.5	116.8	110.9	82.8	62.9
AUG	8407	111.2	93.7	6.3	108.7	108.1	110.8	110.8	117.4	111.2	84.6	59.7
SEP	7780	103	94.4	5.6	100	112.8	114.7	113.6	119.9	112.2	80	59
OCT	7729	102.3	93.7	6.3	107.4	110	107.5	110.1	118.8	110.8	88.4	57.7
NOV	6594	87.3	93.4	6.6	111.3	114.9	115	94.5	116.8	110.5	88.3	59.2
DEC	6291	83.2	92.7	7.3	96.6	115.7	114.4	116.8	120.4	112.8	82.3	53.8
ANN	7557		93.2	6.8	103.2	110.5	111.6	110.6	118.6	110.9	85.2	60.4

HISTORICAL DATA

2011	7557
2010	7591
2009	7526
2008	7795
2007	7790
2006	7624
2005	7681
2004	7538
2003	7312
2002	7300
2001	7216
2000	6891
1999	6954
1998	7066
1997	6832
1996	6587
1995	6478
1994	6112
1993	5624
1992	5347
1991	4992
1990	4400
1989	3682
1988	3340
1987	3514

HIGHEST DAYS

1ST	2ND	3RD	4TH	5TH	6TH	7TH	8TH	9TH	10TH	AVG
10855	10410	10383	10365	10305	10297	10282	10271	10232	10219	10362
22-Jul	17-Jun	24-Jun	20-Jul	3-Jun	27-May	21-Jul	12-Aug	20-May	31-May	
143.6	137.8	137.4	137.2	136.4	136.3	136.1	135.9	135.4	135.2	137.1

HIGHEST HOURS

1ST	2ND	3RD	4TH	5TH	6TH	7TH	8TH	9TH	10TH	20TH	30TH	40TH	50TH	AVG
1067	1058	1045	1034	1014	1013	1012	1009	1006	1000	979	971	957	947	1026
17	13	17	18	17	18	17	17	17	18	18	17	18	17	
20-May	23-Jul	9-Jun	9-Jun	22-Jul	27-Jul	25-May	15-May	24-Jun	24-May	10-Aug	15-Aug	20-Jul	8-Aug	
14.1	14	13.8	13.7	13.4	13.4	13.4	13.4	13.3	13.2	13	12.8	12.7	12.5	13.6

PERCENT BY HOUR

100	200	300	400	500	600	700	800	900	1000	1100	1200
0.9	0.6	0.4	0.3	0.4	0.7	1.9	4.6	4.4	4.5	5.1	6.4

1300	1400	1500	1600	1700	1800	1900	2000	2100	2200	2300	2400
7.3	7.3	7.6	8.3	9.5	9	5.8	4.4	3.7	3.3	2.1	1.4

ALASKA DEPARTMENT OF TRANSPORTATION AND PUBLIC FACILITIES
FIXED RECORDER REPORT 2011

SITE **1110625U** **ROUTE** **176120** **MP** **0.583**

PEGER ROAD AT CHENA BRIDGE (SB)

MONTH	MADT	%	6-10	(10-6)	MON	TUE	WED	THU	FRI	WKDY	SAT	SUN
JAN	6314	85.9	93.5	6.5	105.5	111.7	112.4	111.3	122.3	112.6	78.5	58.2
FEB	6591	89.7	93.6	6.4	98.8	108.3	111.2	113.1	121.6	110.6	86.8	60.2
MAR	7119	96.9	93.6	6.4	102.5	106.3	107.2	108.8	118.2	108.6	89.8	67.1
APR	7509	102.2	93.9	6.1	106.6	107	108.1	109.6	117.7	109.8	88.6	62.4
MAY	8210	111.7	93.9	6.1	97.6	110.7	108.8	111.9	118	109.4	88.5	64.5
JUN	8446	114.9	93.3	6.7	107	109.5	109.7	108.5	115.2	110	88.9	61.1
JUL	8134	110.7	93.2	6.8	97.4	108.7	115.3	115.7	116.8	110.8	83.4	62.7
AUG	8078	109.9	93.5	6.5	109.2	108.7	111.9	110.3	116.2	111.3	82.7	61
SEP	7511	102.2	94.5	5.5	99.7	113.2	114.5	113.6	119.6	112.1	79.7	59.6
OCT	7533	102.5	94.5	5.5	107.1	108.5	107.3	109.1	119.5	110.3	89.4	59.1
NOV	6516	88.7	94	6	111	112.8	114.7	93.5	117.7	109.9	89.3	60.8
DEC	6219	84.6	93.2	6.8	95.4	115.3	114.7	116.5	120.5	112.5	82.7	54.8
ANN	7348		93.7	6.3	103.2	110.1	111.3	110.2	118.6	110.7	85.7	61

HISTORICAL DATA

2011	7348
2010	7382
2009	7349
2008	7624
2007	7581
2006	7490
2005	7547
2004	7410
2003	7222
2002	7305
2001	7211
2000	6936
1999	6979
1998	7041
1997	6773
1996	6478
1995	6336
1994	5971
1993	5736
1992	5719
1991	5055
1990	4390
1989	3767
1988	3548
1987	3571

HIGHEST DAYS

1ST	2ND	3RD	4TH	5TH	6TH	7TH	8TH	9TH	10TH	AVG
10436	10398	9993	9930	9923	9790	9766	9647	9622	9616	9912
20-May	22-Jul	17-Jun	20-Jul	24-Jun	21-Jul	21-Jun	17-May	13-May	3-Jun	
142	141.5	136	135.1	135	133.2	132.9	131.3	130.9	130.9	134.9

HIGHEST HOURS

1ST	2ND	3RD	4TH	5TH	6TH	7TH	8TH	9TH	10TH	20TH	30TH	40TH	50TH	AVG
1011	938	933	929	917	902	900	900	891	880	846	834	814	803	920
18	18	17	18	18	18	18	18	18	18	19	18	18	18	
19-May	21-Jul	20-May	20-May	18-May	9-Jun	20-Jul	22-Jun	28-Jul	31-May	3-Jun	14-Jun	15-Jun	23-May	
13.8	12.8	12.7	12.6	12.5	12.3	12.2	12.2	12.1	12	11.5	11.4	11.1	10.9	12.5

PERCENT BY HOUR

100	200	300	400	500	600	700	800	900	1000	1100	1200
0.7	0.5	0.4	0.3	0.4	1	3.3	6.4	5.4	5.1	5.6	6.6

1300	1400	1500	1600	1700	1800	1900	2000	2100	2200	2300	2400
7.3	7.3	7.6	7.7	8.1	7.8	6	4.1	3	2.5	1.7	1.2

STEESE EXPRESSWAY AT CHENA BRIDGE

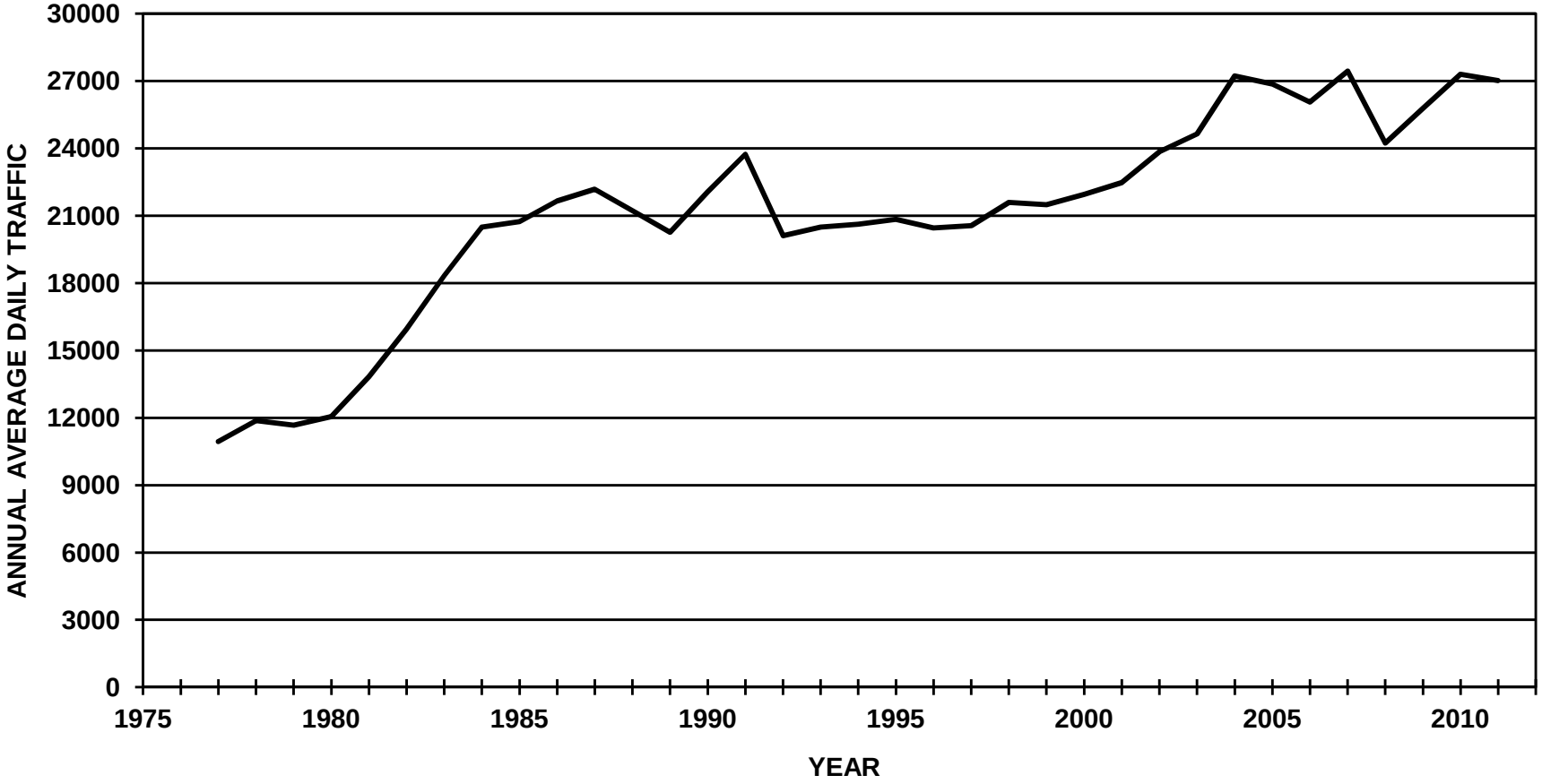

ALASKA DEPARTMENT OF TRANSPORTATION AND PUBLIC FACILITIES
FIXED RECORDER REPORT 2011

SITE 10100065 **ROUTE** 152000 **MP** 0.568

STEESE EXPRESSWAY AT CHENA BRIDGE (COMBINED)

MONTH	MADT	%	6-10	(10-6)	MON	TUE	WED	THU	FRI	WKDY	SAT	SUN
JAN	22928	84.8	91.9	8.1	105.2	108.9	112.1	108.7	108.7	108.7	73.3	83.1
FEB	23171	85.7	92.6	7.4	93.4	105.8	106.5	108	110.6	104.9	100.6	75.2
MAR	26374	97.6	92.5	7.5	98.9	100.9	101.4	103.5	111.8	103.3	101.7	81.8
APR	29685	109.8	92.3	7.7	100.4	99.8	100.3	102.3	113.6	103.3	105.4	78.2
MAY	29631	109.6	92	8	96.1	103.2	103.2	104.4	113.8	104.1	100.6	78.6
JUN	30680	113.5	91.5	8.5	101.6	102.9	104	105.9	111.8	105.2	96.5	77.2
JUL	29862	110.5	91	9	94	103.5	103.8	106.7	115.4	104.7	98.6	78
AUG	29221	108.1	92	8	103.2	101.9	104.8	104.2	112.3	105.3	96.9	76.7
SEP	27983	103.5	93.3	6.7	95.1	103.7	105.2	106.5	116.1	105.3	97.3	76.1
OCT	27505	101.8	93.1	6.9	101.9	102.8	98.7	104.5	114.2	104.4	103.6	74.3
NOV	23896	88.4	92.5	7.5	105.1	108.8	109.1	94.3	113.3	106.1	97.9	71.5
DEC	23353	86.4	92.1	7.9	93.4	105.4	108.3	110.9	116.9	107	98.7	66.4
ANN	27024		92.2	7.8	99	104	104.8	105	113.2	105.2	97.6	76.4

HISTORICAL DATA

2011	27024
2010	27306
2009	25779
2008	24235
2007	27436
2006	26059
2005	26863
2004	27222
2003	24650
2002	23859
2001	22474
2000	21950
1999	21489
1998	21588
1997	20554
1996	20460
1995	20838
1994	20626
1993	20493
1992	20108
1991	23767
1990	22069
1989	20270
1988	21221
1987	22178

HIGHEST DAYS

1ST	2ND	3RD	4TH	5TH	6TH	7TH	8TH	9TH	10TH	AVG
37163	36388	35255	34595	34323	34198	34134	34045	33970	33946	34802
1-Jul	24-Jun	15-Apr	30-Jun	17-Jun	29-Apr	22-Apr	1-Apr	15-Jul	8-Jul	
137.5	134.7	130.5	128	127	126.5	126.3	126	125.7	125.6	128.8

HIGHEST HOURS

1ST	2ND	3RD	4TH	5TH	6TH	7TH	8TH	9TH	10TH	20TH	30TH	40TH	50TH	AVG
3041	3038	3021	3001	2992	2981	2978	2959	2947	2942	2889	2857	2831	2811	2990
18	18	18	18	18	18	17	18	18	18	18	18	18	18	
21-Jun	23-Jun	30-Jun	30-Sep	24-Jun	1-Jun	1-Jul	22-Jun	1-Jul	20-Jun	11-Jul	22-Apr	19-May	14-Jul	
11.3	11.2	11.2	11.1	11.1	11	11	10.9	10.9	10.9	10.7	10.6	10.5	10.4	11.1

PERCENT BY HOUR

100	200	300	400	500	600	700	800	900	1000	1100	1200
1	0.6	0.4	0.4	0.5	1.1	2.6	4.9	4.4	4.3	5	6

1300	1400	1500	1600	1700	1800	1900	2000	2100	2200	2300	2400
7	7	7.3	7.6	8.3	8.5	6.7	5.1	4.1	3.3	2.2	1.5

ALASKA DEPARTMENT OF TRANSPORTATION AND PUBLIC FACILITIES
FIXED RECORDER REPORT 2011

SITE 10100065 **ROUTE** 152000 **MP** 0.568

STEESE EXPRESSWAY AT CHENA BRIDGE (NB)

MONTH	MADT	%	6-10	(10-6)	MON	TUE	WED	THU	FRI	WKDY	SAT	SUN
JAN	11685	84.4	91.4	8.6	106	109.7	111.4	109	109	109	72.2	82.6
FEB	11847	85.5	92.3	7.7	92.2	106.3	107.2	108.4	110.6	104.9	100.2	75
MAR	13488	97.4	92.1	7.9	99.4	101	101.7	104	112	103.6	100.5	81.5
APR	15253	110.1	91.9	8.1	100.6	99.9	100.8	102.6	113.5	103.5	104.9	77.7
MAY	15181	109.6	91.6	8.4	96.2	103.3	103.6	104.5	114.2	104.4	100	78.3
JUN	15765	113.8	91.1	8.9	101.9	103.5	105	106.4	111.8	105.7	95.7	75.8
JUL	15433	111.4	90.7	9.3	93.7	103.6	104	106.8	116.2	104.9	98.3	77.4
AUG	14983	108.2	91.3	8.7	103.7	101.6	104.7	104.4	113.2	105.5	96.2	76.1
SEP	14347	103.6	92.8	7.2	94.8	103.9	105.3	106.9	116.7	105.5	96.8	75.7
OCT	14101	101.8	92.7	7.3	102.1	103	98.8	104.6	114.6	104.6	102.8	74
NOV	12179	87.9	92.2	7.8	105.2	109.2	109.4	93.8	113.1	106.1	97.9	71.4
DEC	11944	86.2	91.6	8.4	93.6	105.7	108.6	111.3	117.2	107.3	97.7	65.8
ANN	13851		91.8	8.2	99.1	104.2	105	105.2	113.5	105.4	96.9	75.9

HISTORICAL DATA

2011	13851
2010	13996
2009	13119
2008	12181
2007	13398
2006	12695
2005	13068
2004	13218
2003	11968
2002	11425
2001	10688
2000	10372
1999	10320
1998	10384
1997	9900
1996	9819
1995	9973
1994	9870
1993	9907
1992	9787
1991	11591
1990	10658
1989	9735
1988	10321
1987	10818

HIGHEST DAYS

1ST	2ND	3RD	4TH	5TH	6TH	7TH	8TH	9TH	10TH	AVG
19523	18763	18127	18093	17845	17665	17570	17547	17501	17497	18013
1-Jul	24-Jun	30-Jun	15-Apr	8-Jul	17-Jun	15-Jul	1-Apr	29-Apr	22-Jul	
141	135.5	130.9	130.6	128.8	127.5	126.9	126.7	126.4	126.3	130

HIGHEST HOURS

1ST	2ND	3RD	4TH	5TH	6TH	7TH	8TH	9TH	10TH	20TH	30TH	40TH	50TH	AVG
1503	1451	1448	1432	1424	1423	1417	1413	1408	1399	1371	1354	1346	1335	1432
17	15	18	18	14	16	18	18	18	15	17	18	18	17	
1-Jul	1-Jul	1-Jul	23-Jun	1-Jul	1-Jul	5-Jul	15-Jul	30-Sep	16-Apr	17-Jun	17-Jun	14-Jul	16-Apr	
10.9	10.5	10.5	10.3	10.3	10.3	10.2	10.2	10.2	10.1	9.9	9.8	9.7	9.6	10.3

PERCENT BY HOUR

100	200	300	400	500	600	700	800	900	1000	1100	1200
1	0.6	0.4	0.4	0.5	1.4	3.3	6.1	4.8	4.1	4.7	5.5

1300	1400	1500	1600	1700	1800	1900	2000	2100	2200	2300	2400
6.8	7	7.1	7.3	7.7	7.8	6.8	5.3	4.3	3.4	2.3	1.5

ALASKA DEPARTMENT OF TRANSPORTATION AND PUBLIC FACILITIES
FIXED RECORDER REPORT 2011

SITE 10100065 **ROUTE** 152000 **MP** 0.568

STEESE EXPRESSWAY AT CHENA BRIDGE (SB)

MONTH	MADT	%	6-10	(10-6)	MON	TUE	WED	THU	FRI	WKDY	SAT	SUN
JAN	11243	85.3	92.5	7.5	104.3	108.1	112.8	108.4	108.4	108.4	74.5	83.6
FEB	11324	86	93	7	94.6	105.3	105.7	107.5	110.5	104.7	100.9	75.4
MAR	12885	97.8	92.8	7.2	98.4	100.8	101	103.1	111.6	103	102.9	82.2
APR	14432	109.6	92.7	7.3	100.2	99.6	99.7	102.1	113.7	103.1	105.9	78.7
MAY	14450	109.7	92.5	7.5	96.1	103.1	102.9	104.2	113.5	104	101.3	78.9
JUN	14915	113.2	91.9	8.1	101.3	102.3	103	105.4	111.8	104.8	97.4	78.7
JUL	14428	109.5	91.3	8.7	94.3	103.5	103.5	106.5	114.7	104.5	98.9	78.6
AUG	14238	108.1	92.8	7.2	102.7	102.1	104.9	103.9	111.4	105	97.6	77.3
SEP	13635	103.5	93.8	6.2	95.4	103.6	105.1	106.2	115.4	105.1	97.7	76.6
OCT	13405	101.8	93.5	6.5	101.7	102.5	98.5	104.3	113.8	104.2	104.5	74.7
NOV	11717	88.9	93	7	105.1	108.4	108.8	94.8	113.5	106.1	97.9	71.6
DEC	11409	86.6	92.6	7.4	93.2	105.1	107.9	110.6	116.6	106.7	99.7	67
ANN	13173		92.7	7.3	98.9	103.7	104.5	104.8	112.9	105	98.3	76.9

HISTORICAL DATA

2011	13173
2010	13311
2009	12661
2008	12054
2007	14039
2006	13363
2005	13795
2004	14004
2003	12682
2002	12434
2001	11787
2000	11578
1999	11169
1998	11204
1997	10654
1996	10642
1995	10865
1994	10756
1993	10587
1992	10325
1991	12188
1990	11404
1989	10536
1988	10907
1987	11452

HIGHEST DAYS

1ST	2ND	3RD	4TH	5TH	6TH	7TH	8TH	9TH	10TH	AVG
17640	17625	17162	16697	16658	16641	16593	16530	16498	16468	16851
1-Jul	24-Jun	15-Apr	29-Apr	17-Jun	22-Apr	3-Jun	27-May	1-Apr	30-Jun	
133.9	133.8	130.3	126.8	126.5	126.3	126	125.5	125.2	125	127.9

HIGHEST HOURS

1ST	2ND	3RD	4TH	5TH	6TH	7TH	8TH	9TH	10TH	20TH	30TH	40TH	50TH	AVG
1675	1672	1650	1628	1627	1606	1601	1598	1593	1589	1556	1535	1515	1509	1624
18	18	17	17	17	18	18	18	18	18	18	18	18	18	
21-Jun	30-Jun	23-Jun	21-Jun	22-Jun	23-Jun	24-Jun	22-Jun	30-Sep	20-Jun	15-Apr	21-Apr	26-Apr	17-Jun	
12.7	12.7	12.5	12.4	12.4	12.2	12.2	12.1	12.1	12.1	11.8	11.7	11.5	11.5	12.3

PERCENT BY HOUR

100	200	300	400	500	600	700	800	900	1000	1100	1200
1	0.6	0.4	0.4	0.5	0.8	1.8	3.6	4.1	4.5	5.3	6.6

1300	1400	1500	1600	1700	1800	1900	2000	2100	2200	2300	2400
7.3	7.1	7.4	7.9	9	9.3	6.7	5	4	3.2	2.1	1.5

STEESE HIGHWAY AVC

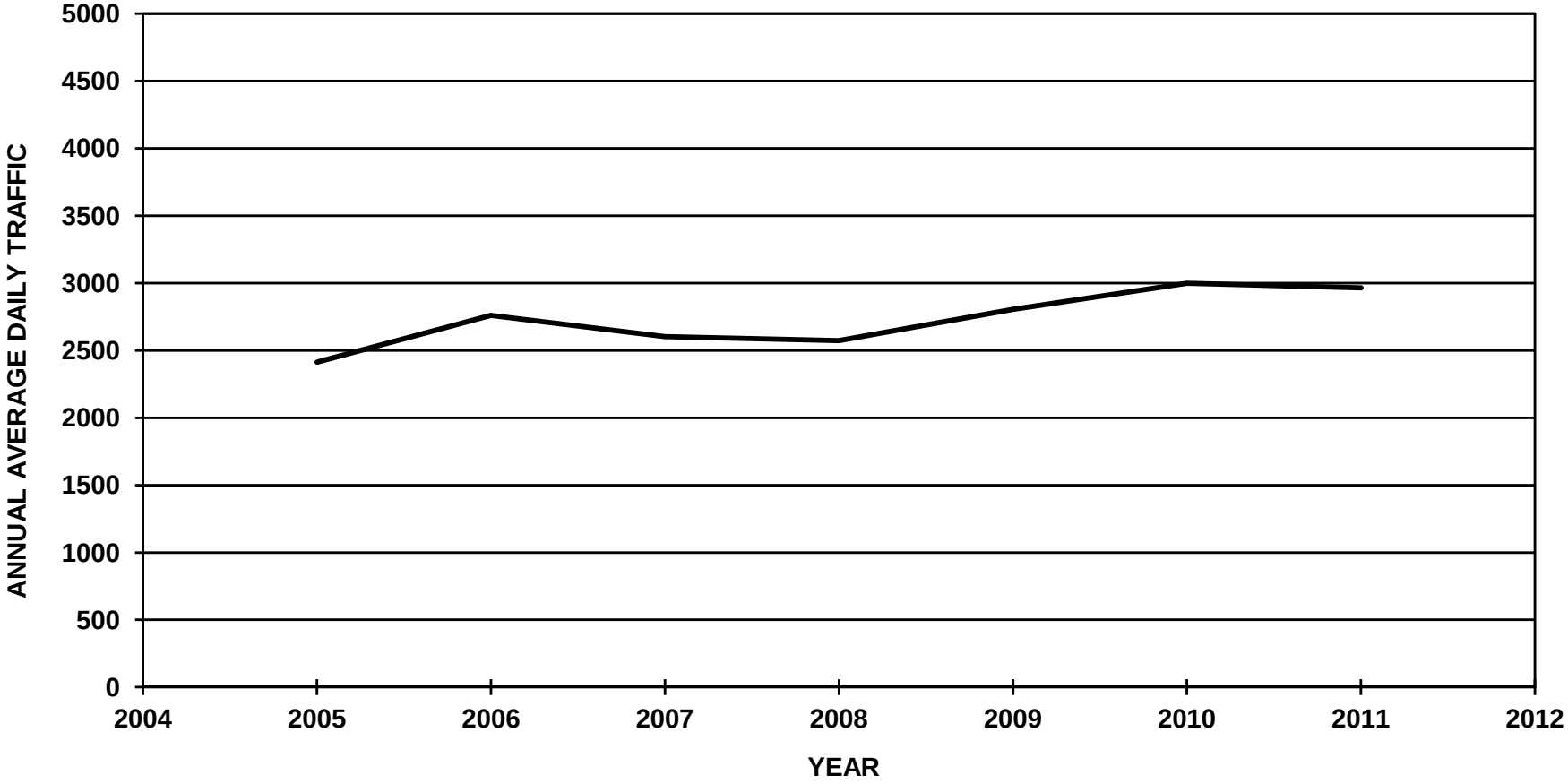

ALASKA DEPARTMENT OF TRANSPORTATION AND PUBLIC FACILITIES
FIXED RECORDER REPORT 2011

SITE 30108500 **ROUTE** 152000 **MP** 10

STEESE HIGHWAY AVC (FOX) (COMBINED)

MONTH	MADT	%	6-10	(10-6)	MON	TUE	WED	THU	FRI	WKDY	SAT	SUN
JAN	2260	76.2	88	12	96.7	101.3	105.1	102	113.7	103.8	98.2	83
FEB	2271	76.6	87.4	12.6	95.7	101.1	105.5	105.1	108	103.1	105.7	79
MAR	2631	88.8	87.2	12.8	93.1	96.3	100.7	102	111.1	100.6	107.4	89.4
APR	2729	92.1	88.8	11.2	91.7	95.3	99.5	101.8	111.9	100	107.2	92.7
MAY	3147	106.2	88.1	11.9	93.3	96.5	96.3	102	112	100	105.4	94.4
JUN	3833	129.3	87.3	12.7	95.1	97.9	96.4	98	113.8	100.2	107.5	91.3
JUL	3965	133.8	87.8	12.2	91.1	98.9	99.6	102.6	108.5	100.1	105.8	93.6
AUG	3949	133.2	88.6	11.4	98.3	98.8	101.1	101.9	110.5	102.1	100	89.3
SEP	3703	124.9	88.7	11.3	99	97.1	96	97.7	108.3	99.6	106.1	95.7
OCT	2749	92.7	87.4	12.6	95.6	101.1	100.8	103.5	111	102.4	104.7	83.2
NOV	2208	74.5	87.3	12.7	102	107.7	112	99.3	112.2	106.6	92.1	74.7
DEC	2127	71.8	87	13	95.9	103.9	110.6	109.3	114.9	106.9	95.4	69.8
ANN	2964		87.8	12.2	95.6	99.7	102	102.1	111.3	102.1	103	86.3

HISTORICAL DATA

2011	2964
2010	2999
2009	2805
2008	2572
2007	2602
2006	2413
2005	2760

HIGHEST DAYS

1ST	2ND	3RD	4TH	5TH	6TH	7TH	8TH	9TH	10TH	AVG
4904	4692	4603	4540	4521	4513	4478	4471	4440	4431	4559
17-Jun	18-Jun	16-Jul	29-Jul	17-Sep	9-Jul	19-Aug	22-Jul	24-Jun	2-Sep	
165.5	158.3	155.3	153.2	152.5	152.3	151.1	150.8	149.8	149.5	153.8

HIGHEST HOURS

1ST	2ND	3RD	4TH	5TH	6TH	7TH	8TH	9TH	10TH	20TH	30TH	40TH	50TH	AVG
477	452	452	448	445	445	427	423	422	419	404	396	387	383	441
20	18	18	18	18	18	18	18	18	18	18	18	18	18	
17-Jun	16-Jul	17-Jun	29-Jul	28-Jul	1-Jul	19-Jul	26-Aug	6-Aug	23-Jun	26-Jul	24-Jun	30-Aug	7-Jun	
16.1	15.2	15.2	15.1	15	15	14.4	14.3	14.2	14.1	13.6	13.4	13.1	12.9	14.9

PERCENT BY HOUR

100	200	300	400	500	600	700	800	900	1000	1100	1200
1	0.6	0.5	0.5	1.8	3.9	5.2	4.9	3.7	3.8	4	4.5

1300	1400	1500	1600	1700	1800	1900	2000	2100	2200	2300	2400
4.8	5	5.4	6.1	7.6	9.9	8.3	6.8	4.5	3.4	2.4	1.5

ALASKA DEPARTMENT OF TRANSPORTATION AND PUBLIC FACILITIES
FIXED RECORDER REPORT 2011

SITE 30108500 **ROUTE** 152000 **MP** 10

STEESE HIGHWAY AVC (FOX) (NB)

MONTH	MADT	%	6-10	(10-6)	MON	TUE	WED	THU	FRI	WKDY	SAT	SUN
JAN	1146	76.1	84.7	15.3	97.9	102.9	103.9	102.3	114	104.2	98	81.1
FEB	1150	76.4	84.3	15.7	95.2	102.3	104.9	105.4	108.8	103.3	106.2	77.5
MAR	1333	88.6	84.5	15.5	93.1	96.7	100.7	101.4	111.6	100.7	107.1	89.3
APR	1384	92	85.9	14.1	92.1	95.8	99.2	99.7	112.8	99.9	108.4	92
MAY	1609	106.9	86.1	13.9	90.7	96.6	96	104.2	115.4	100.6	107.5	89.7
JUN	1957	130	85.7	14.3	96.5	98.3	95.4	98.4	115.8	100.9	108.4	87.3
JUL	2031	135	86.6	13.4	89.9	99.5	99.1	103.8	111.3	100.7	107.1	89.1
AUG	2015	133.9	86.8	13.2	99.3	99.5	100.9	102	112.5	102.8	99.5	86.1
SEP	1871	124.3	87.2	12.8	96.8	96.1	95.9	99.1	111.3	99.8	108.7	92.3
OCT	1379	91.6	84.8	15.2	96.6	100.7	99.7	104.3	112.4	102.7	106.9	79.1
NOV	1120	74.4	82.6	17.4	102.1	108.6	112.1	99	112.3	106.8	91.8	74.3
DEC	1069	71	83.5	16.5	93.2	105.5	111.6	109.5	116.1	107.2	96.4	67.3
ANN	1505		85.2	14.8	95.3	100.2	101.6	102.4	112.9	102.5	103.8	83.8

HISTORICAL DATA

2011	1505
2010	1522
2009	1425
2008	1308
2007	1335
2006	1227
2005	1388

HIGHEST DAYS

1ST	2ND	3RD	4TH	5TH	6TH	7TH	8TH	9TH	10TH	AVG
2543	2457	2441	2430	2378	2366	2346	2343	2340	2327	2397
17-Jun	18-Jun	29-Jul	16-Jul	2-Sep	17-Sep	9-Jul	3-Sep	19-Aug	22-Jul	
169	163.3	162.2	161.5	158	157.2	155.9	155.7	155.5	154.6	159.3

HIGHEST HOURS

1ST	2ND	3RD	4TH	5TH	6TH	7TH	8TH	9TH	10TH	20TH	30TH	40TH	50TH	AVG
258	249	248	241	237	229	229	224	222	222	214	206	202	197	236
18	19	18	18	18	18	18	18	18	18	18	18	18	18	
16-Jul	16-Sep	22-Jul	29-Jul	17-Jun	1-Sep	26-Aug	3-Aug	2-Sep	1-Jul	21-Jul	8-Jul	25-Jul	7-Oct	
17.1	16.5	16.5	16	15.7	15.2	15.2	14.9	14.8	14.8	14.2	13.7	13.4	13.1	15.7

PERCENT BY HOUR

100	200	300	400	500	600	700	800	900	1000	1100	1200
0.8	0.5	0.4	0.5	3	6	6.2	3.7	3.9	4.2	4.3	4.6

1300	1400	1500	1600	1700	1800	1900	2000	2100	2200	2300	2400
4.8	5.2	5.4	5.6	7.1	10.3	8.3	5.6	3.7	2.8	2	1.3

ALASKA DEPARTMENT OF TRANSPORTATION AND PUBLIC FACILITIES
FIXED RECORDER REPORT 2011

SITE 30108500 **ROUTE** 152000 **MP** 10

STEESE HIGHWAY AVC (FOX) (SB)

MONTH	MADT	%	6-10	(10-6)	MON	TUE	WED	THU	FRI	WKDY	SAT	SUN
JAN	1114	76.4	91.4	8.6	95.4	99.6	106.3	101.7	113.3	103.3	98.4	85
FEB	1121	76.8	90.6	9.4	96.3	99.8	106.2	104.8	107.3	102.9	105.2	80.5
MAR	1298	89	90	10	93.2	95.9	100.7	102.7	110.5	100.6	107.7	89.4
APR	1345	92.2	91.8	8.2	91.4	94.7	99.8	103.9	111	100.2	106	93.4
MAY	1537	105.3	90.2	9.8	96	96.4	96.7	99.7	108.6	99.5	103.3	99.3
JUN	1876	128.6	88.9	11.1	93.7	97.6	97.4	97.6	111.7	99.6	106.6	95.4
JUL	1935	132.6	89.1	10.9	92.2	98.3	100.1	101.4	105.4	99.5	104.5	98.1
AUG	1934	132.6	90.4	9.6	97.2	98.2	101.2	101.7	108.4	101.3	100.6	92.6
SEP	1831	125.5	90.3	9.7	101.3	98.1	96.2	96.3	105.2	99.4	103.6	99.2
OCT	1370	93.9	90	10	94.5	101.5	101.9	102.8	109.6	102.1	102.5	87.4
NOV	1088	74.6	92.1	7.9	101.9	106.7	112	99.6	112.1	106.5	92.5	75.1
DEC	1058	72.5	90.5	9.5	98.7	102.4	109.6	109.1	113.7	106.7	94.4	72.2
ANN	1459		90.4	9.6	96	99.1	102.3	101.8	109.7	101.8	102.1	89

HISTORICAL DATA

2011	1459
2010	1477
2009	1380
2008	1265
2007	1267
2006	1186
2005	1372

HIGHEST DAYS

1ST	2ND	3RD	4TH	5TH	6TH	7TH	8TH	9TH	10TH	AVG
2361	2325	2235	2173	2167	2155	2144	2138	2124	2108	2193
17-Jun	5-Sep	18-Jun	16-Jul	9-Jul	17-Sep	22-Jul	19-Aug	24-Jun	19-Jun	
161.8	159.4	153.2	148.9	148.5	147.7	146.9	146.5	145.6	144.5	150.3

HIGHEST HOURS

1ST	2ND	3RD	4TH	5TH	6TH	7TH	8TH	9TH	10TH	20TH	30TH	40TH	50TH	AVG
289	241	236	231	226	226	223	223	220	218	215	206	202	198	233
20	18	18	18	18	18	18	18	18	17	18	18	18	17	
17-Jun	6-Aug	5-Sep	28-Jul	21-Jun	8-Jun	24-Aug	1-Jul	7-Jun	5-Sep	9-Jul	25-Jun	26-Jul	23-Aug	
19.8	16.5	16.2	15.8	15.5	15.5	15.3	15.3	15.1	14.9	14.7	14.1	13.8	13.6	16

PERCENT BY HOUR

100	200	300	400	500	600	700	800	900	1000	1100	1200
1.2	0.8	0.6	0.4	0.6	1.6	4.2	6.3	3.4	3.4	3.7	4.3

1300	1400	1500	1600	1700	1800	1900	2000	2100	2200	2300	2400
4.8	4.9	5.4	6.6	8.1	9.5	8.2	8	5.3	4.1	2.8	1.7

STEESE HIGHWAY NORTH OF FOX

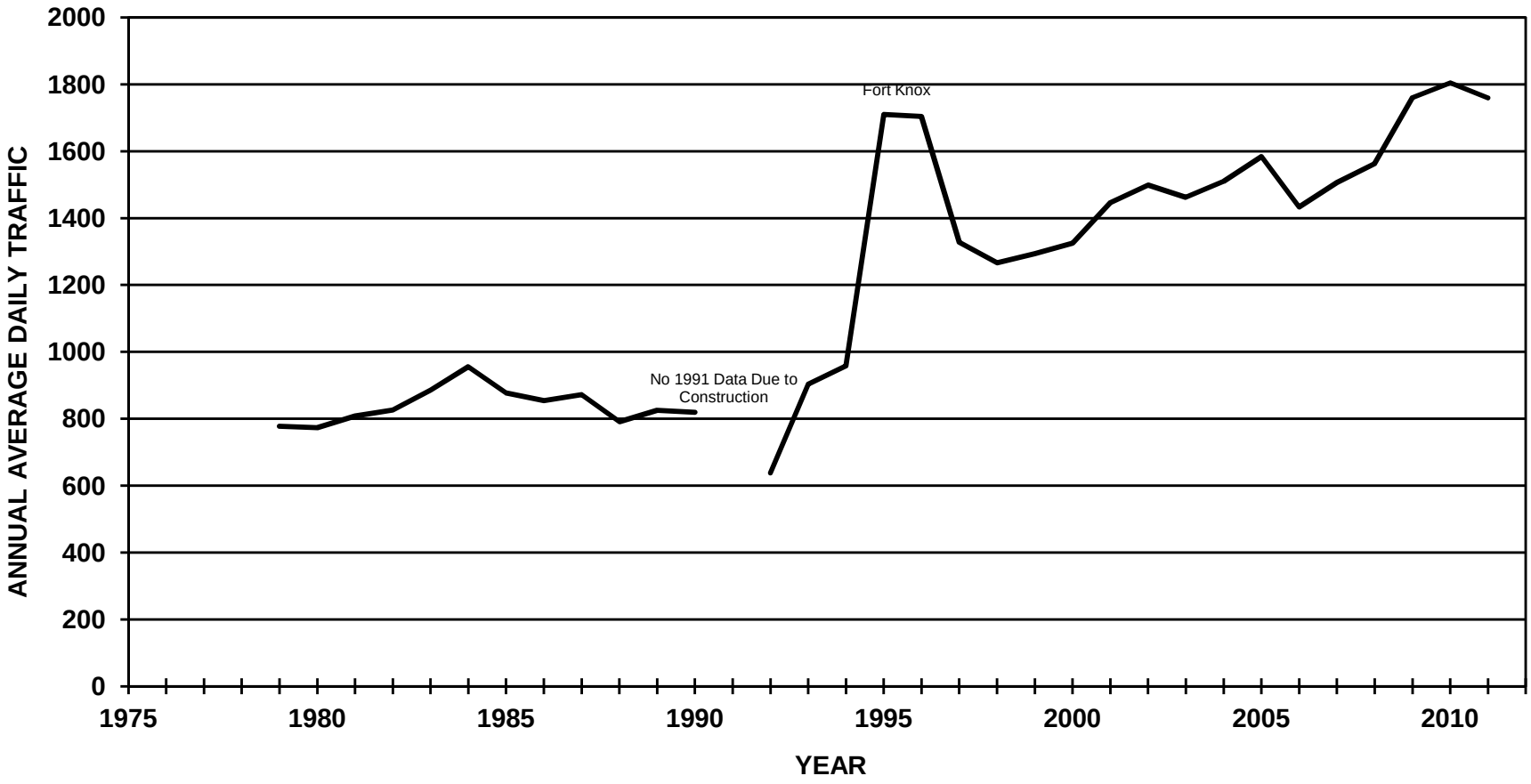

ALASKA DEPARTMENT OF TRANSPORTATION AND PUBLIC FACILITIES
FIXED RECORDER REPORT 2011

SITE 10100670 **ROUTE** 152000 **MP** 11.149

STEESE HIGHWAY NORTH OF FOX (COMBINED)

MONTH	MADT	%	6-10	(10-6)	MON	TUE	WED	THU	FRI	WKDY	SAT	SUN
JAN	1434	81.5	86.2	13.8	104.1	110.1	108.3	108.4	106.9	107.6	85.4	76.7
FEB	1444	82.1	85.5	14.5	97.6	106.4	109.3	111	106.2	106.1	96.2	73.4
MAR	1575	89.5	85.5	14.5	99.3	101.9	107.5	107.3	105.7	104.3	97	81.3
APR	1649	93.7	87	13	98.3	102.6	102.8	104	105.4	102.6	97.1	89.8
MAY	1863	105.9	86.7	13.3	101.9	103.3	104.5	108.3	108.5	105.3	89.9	83.6
JUN	2104	119.6	86.3	13.7	102.2	105.4	102.7	104.7	113.1	105.6	94.9	77.2
JUL	2234	127	86.9	13.1	95.6	104.1	105.4	108.3	109.8	104.6	92.2	84.5
AUG	2314	131.6	87.2	12.8	103.9	102.7	104.7	105.1	109.3	105.1	91.7	82.5
SEP	2172	123.5	87.7	12.3	103.6	105.4	102.2	104.6	105.8	104.3	89.5	88.9
OCT	1651	93.9	86.6	13.4	105.3	109	109.9	111.8	108.9	109	85.6	69.7
NOV	1356	77.1	84.6	15.4	110.4	116.5	117.7	105.8	106.6	111.4	78.6	64.5
DEC	1310	74.5	84.3	15.7	101.4	110.2	114.8	116	108.9	110.3	82.5	66.6
ANN	1759		86.2	13.8	102	106.5	107.5	107.9	107.9	106.4	90.1	78.2

HISTORICAL DATA

2011	1759
2010	1804
2009	1760
2008	1563
2007	1506
2006	1433
2005	1584
2004	1510
2003	1462
2002	1499
2001	1446
2000	1325
1999	1294
1998	1266
1997	1328
1996	1704
1995	1710
1994	958
1993	904
1992	638
1990	819
1989	825
1988	791
1987	872

HIGHEST DAYS

1ST	2ND	3RD	4TH	5TH	6TH	7TH	8TH	9TH	10TH	AVG
2652	2626	2600	2582	2579	2579	2560	2515	2502	2492	2569
2-Sep	17-Jun	22-Jul	19-Aug	5-Aug	29-Jul	5-Sep	4-Aug	12-Aug	30-Aug	
150.8	149.3	147.8	146.8	146.6	146.6	145.5	143	142.2	141.7	146

HIGHEST HOURS

1ST	2ND	3RD	4TH	5TH	6TH	7TH	8TH	9TH	10TH	20TH	30TH	40TH	50TH	AVG
303	297	296	296	292	286	285	283	282	280	268	260	257	253	290
18	18	18	18	18	18	18	18	18	18	18	18	18	18	
1-Aug	17-Jun	20-Sep	2-Aug	28-Jul	24-Aug	16-Aug	1-Sep	15-Sep	29-Aug	28-Sep	31-May	25-Jul	19-May	
17.2	16.9	16.8	16.8	16.6	16.3	16.2	16.1	16	15.9	15.2	14.8	14.6	14.4	16.5

PERCENT BY HOUR

100	200	300	400	500	600	700	800	900	1000	1100	1200
0.6	0.4	0.4	0.4	3	6.5	7.4	6.1	3.5	3.8	3.9	4.3

1300	1400	1500	1600	1700	1800	1900	2000	2100	2200	2300	2400
4.6	4.5	5.2	5.8	8	11	7.8	5.8	2.7	2	1.4	0.9

ALASKA DEPARTMENT OF TRANSPORTATION AND PUBLIC FACILITIES
FIXED RECORDER REPORT 2011

SITE 10100670 **ROUTE** 152000 **MP** 11.149

STEESE HIGHWAY NORTH OF FOX (EB)

MONTH	MADT	%	6-10	(10-6)	MON	TUE	WED	THU	FRI	WKDY	SAT	SUN
JAN	715	81.4	78.1	21.9	103.7	110.4	108.2	108.8	106.9	107.6	85.4	76.4
FEB	720	82	77.4	22.6	98	106.2	109.4	111	106.5	106.2	96.8	72.1
MAR	786	89.5	76.9	23.1	99.4	101.8	106.9	107.7	105.7	104.3	97.5	80.7
APR	824	93.8	78.6	21.4	98.7	102.7	102.2	104.1	106.3	102.8	97.3	88.7
MAY	933	106.3	79.4	20.6	99.6	103.4	104.7	109.2	111.4	105.7	91.8	79.8
JUN	1056	120.3	79.7	20.3	103.8	105.6	101.8	104.2	116.2	106.3	94.3	74.3
JUL	1115	127	80.7	19.3	95	104.5	106.2	108.9	112	105.3	92.6	80.6
AUG	1158	131.9	80.9	19.1	104.7	102.3	104.8	104.9	111.6	105.7	91.7	79.8
SEP	1078	122.8	81.3	18.7	101.5	105	102.2	105.8	108.6	104.6	90.5	86.5
OCT	823	93.7	78.1	21.9	105.8	109	109.6	112.5	109.3	109.2	85.3	68.5
NOV	677	77.1	74	26	110.9	116.3	117.7	105.9	106.7	111.5	78.8	63.5
DEC	656	74.7	73.7	26.3	100.9	109.8	115.1	115.5	108.9	110	83.5	65.7
ANN	878		78.2	21.8	101.8	106.4	107.4	108.2	109.2	106.6	90.5	76.4

HISTORICAL DATA

2011	878
2010	901
2009	874
2008	780
2007	753
2006	714
2005	790
2004	747
2003	731
2002	750
2001	722
2000	663
1999	646
1998	631
1997	663
1996	849
1995	819
1994	477
1993	452
1992	318

HIGHEST DAYS

1ST	2ND	3RD	4TH	5TH	6TH	7TH	8TH	9TH	10TH	AVG
1384	1356	1322	1319	1310	1303	1302	1281	1278	1261	1312
2-Sep	17-Jun	19-Aug	22-Jul	29-Jul	5-Aug	1-Sep	12-Aug	31-Aug	4-Aug	
157.6	154.4	150.6	150.2	149.2	148.4	148.3	145.9	145.6	143.6	149.4

HIGHEST HOURS

1ST	2ND	3RD	4TH	5TH	6TH	7TH	8TH	9TH	10TH	20TH	30TH	40TH	50TH	AVG
167	164	156	153	152	151	150	149	149	148	145	141	139	137	154
17	18	7	6	7	6	6	18	6	6	6	6	7	18	
17-Jun	17-Jun	10-Feb	20-Sep	2-Aug	1-Sep	17-Aug	1-Sep	20-Jul	25-Aug	16-Jun	1-Jun	4-Aug	22-Jul	
19	18.7	17.8	17.4	17.3	17.2	17.1	17	17	16.9	16.5	16.1	15.8	15.6	17.5

PERCENT BY HOUR

100	200	300	400	500	600	700	800	900	1000	1100	1200
0.6	0.3	0.4	0.6	5.5	11.3	10.2	4.5	3.7	4.1	4.1	4.4

1300	1400	1500	1600	1700	1800	1900	2000	2100	2200	2300	2400
4.5	4.4	4.5	4.7	6.2	9.7	5.6	3.3	2.6	2.1	1.6	1

ALASKA DEPARTMENT OF TRANSPORTATION AND PUBLIC FACILITIES
FIXED RECORDER REPORT 2011

SITE 10100670 **ROUTE** 152000 **MP** 11.149

STEESE HIGHWAY NORTH OF FOX (WB)

MONTH	MADT	%	6-10	(10-6)	MON	TUE	WED	THU	FRI	WKDY	SAT	SUN
JAN	719	81.6	94.1	5.9	104.5	109.8	108.3	108	106.9	107.5	85.3	77.1
FEB	725	82.3	93.4	6.6	97.1	106.5	109.1	110.8	105.7	105.8	95.4	74.5
MAR	789	89.6	93.9	6.1	99.1	102.1	108	106.9	105.6	104.3	96.5	81.9
APR	826	93.8	95.3	4.7	97.8	102.4	103.4	103.7	104.4	102.3	96.7	90.9
MAY	930	105.6	94	6	104.2	103.1	104.4	107.3	105.6	104.9	88.1	87.3
JUN	1048	119	93.1	6.9	100.7	105.2	103.7	105.1	110	104.9	95.4	80
JUL	1119	127	93.1	6.9	96.2	103.6	104.6	107.8	107.6	104	91.8	88.3
AUG	1156	131.2	93.5	6.5	103.1	103	104.6	105.3	107	104.6	91.8	85.2
SEP	1094	124.2	94	6	105.7	105.9	102.1	103.5	103.1	104.1	88.5	91.2
OCT	828	94	95	5	104.7	108.9	110.2	111.1	108.5	108.7	86	70.8
NOV	680	77.2	95.2	4.8	109.8	116.6	117.4	105.5	106.3	111.1	78.3	65.3
DEC	655	74.3	95	5	101.7	110.4	114.3	116.4	108.7	110.3	81.3	67.5
ANN	881		94.1	5.9	102.1	106.5	107.5	107.6	106.6	106	89.6	80

HISTORICAL DATA

2011	881
2010	903
2009	877
2008	783
2007	754
2006	719
2005	793
2004	763
2003	731
2002	750
2001	724
2000	662
1999	648
1998	635
1997	665
1996	854
1995	892
1994	480
1993	454
1992	320

HIGHEST DAYS

1ST	2ND	3RD	4TH	5TH	6TH	7TH	8TH	9TH	10TH	AVG
1412	1281	1276	1270	1270	1269	1268	1260	1256	1254	1282
5-Sep	22-Jul	5-Aug	30-Aug	17-Jun	29-Jul	2-Sep	19-Aug	29-Aug	4-Aug	
160.3	145.4	144.8	144.2	144.2	144	143.9	143	142.6	142.3	145.5

HIGHEST HOURS

1ST	2ND	3RD	4TH	5TH	6TH	7TH	8TH	9TH	10TH	20TH	30TH	40TH	50TH	AVG
190	183	182	181	180	177	173	173	172	171	162	155	151	149	178
18	18	18	18	20	18	19	18	18	18	18	18	18	18	
1-Aug	24-Aug	2-Aug	28-Jul	17-Jun	20-Sep	5-Sep	1-Jun	22-Aug	16-Aug	28-Jun	15-Aug	25-Jul	25-May	
21.6	20.8	20.7	20.5	20.4	20.1	19.6	19.6	19.5	19.4	18.4	17.6	17.1	16.9	20.2

PERCENT BY HOUR

100	200	300	400	500	600	700	800	900	1000	1100	1200
0.6	0.4	0.4	0.2	0.5	1.8	4.6	7.6	3.4	3.5	3.6	4.1

1300	1400	1500	1600	1700	1800	1900	2000	2100	2200	2300	2400
4.6	4.7	6	7	9.9	12.3	10	8.3	2.8	1.8	1.2	0.8

UNIVERSITY AVENUE AT CHENA BRIDGE

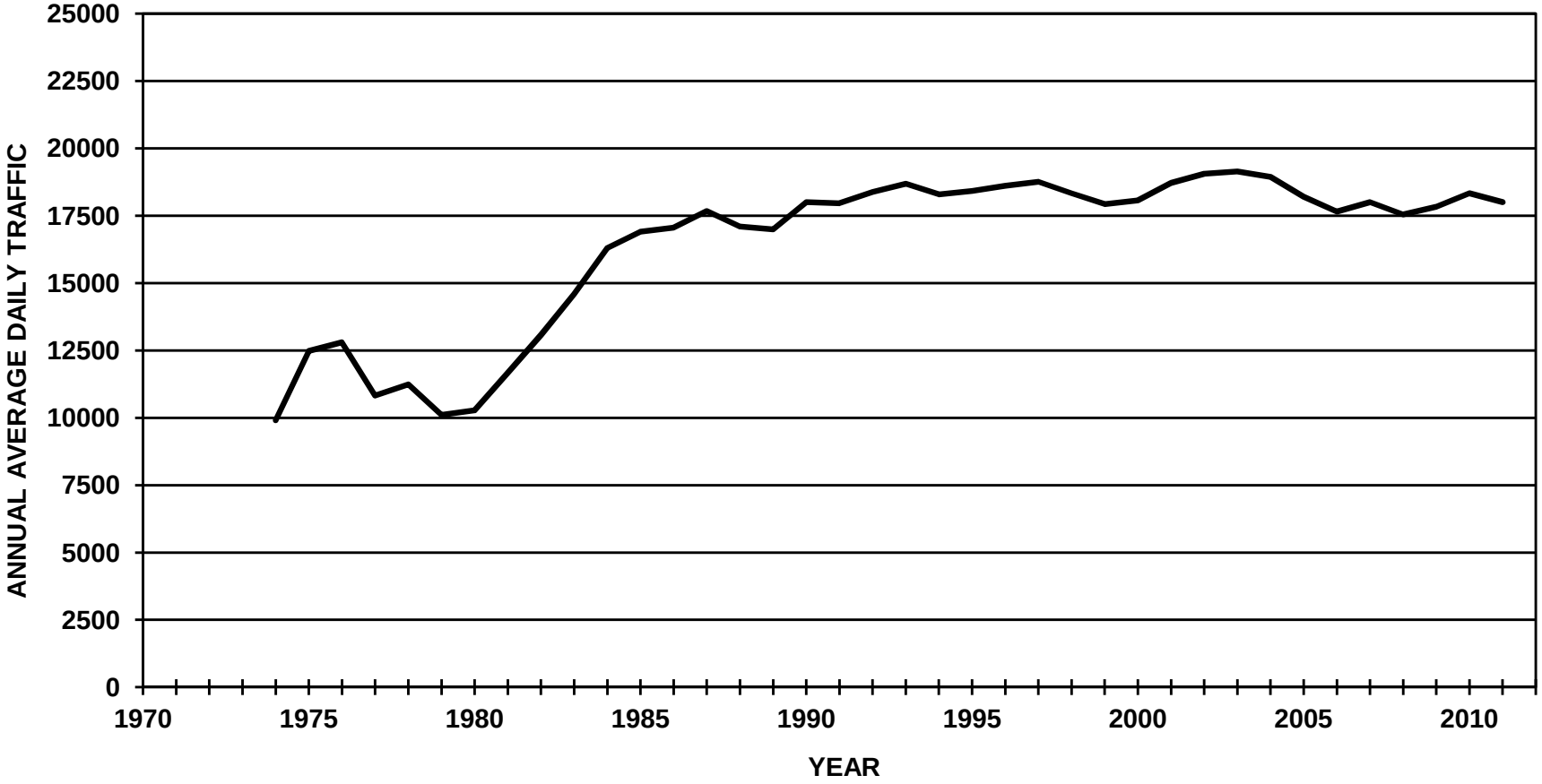

ALASKA DEPARTMENT OF TRANSPORTATION AND PUBLIC FACILITIES
FIXED RECORDER REPORT 2011

SITE 1110617U **ROUTE** 175900 **MP** 4.082

UNIVERSITY AVENUE AT CHENA BRIDGE (COMBINED)

MONTH	MADT	%	6-10	(10-6)	MON	TUE	WED	THU	FRI	WKDY	SAT	SUN
JAN	16057	89.2	91.9	8.1	101	105.4	106.1	107	118	107.5	92	70.6
FEB	16575	92.1	92.1	7.9	100.2	106.2	105.8	107.8	114.1	106.8	94.2	71.6
MAR	17579	97.7	92.2	7.8	101.5	104.1	103.8	105.5	113.8	105.7	93.4	77.9
APR	18910	105.1	92.2	7.8	102.8	103.4	102.8	105.9	114.5	105.9	97.4	73.2
MAY	19576	108.8	91.3	8.7	98.6	103.9	103.8	104.4	112.9	104.7	98.5	77.9
JUN	19544	108.6	90.5	9.5	102.1	102.2	103.9	106.1	112.5	105.4	96.2	77
JUL	18798	104.4	90	10	95.3	104.4	108.1	109.8	112.8	106.1	91.9	77.8
AUG	19583	108.8	91.2	8.8	105.3	103.1	105.6	105.5	110.6	106	93.1	76.7
SEP	19136	106.3	92.8	7.2	95.7	106.1	105.6	108.9	116.2	106.5	93.3	74
OCT	18418	102.3	92.5	7.5	104.1	105.7	101.9	107.3	113.7	106.5	94.7	72.6
NOV	16176	89.9	92.2	7.8	107.4	111.8	111.5	94.7	111.2	107.3	93.5	70
DEC	15651	87	91.3	8.7	97.9	107.3	107.5	110.8	116.6	108	94.7	65.2
ANN	18000		91.7	8.3	101	105.3	105.5	106.1	113.9	106.4	94.4	73.7

HISTORICAL DATA

2011	18000
2010	18336
2009	17837
2008	17551
2007	18001
2006	17655
2005	18209
2004	18941
2003	19143
2002	19062
2001	18715
2000	18064
1999	17927
1998	18340
1997	18760
1996	18616
1995	18417
1994	18291
1993	18686
1992	18375
1991	17964
1990	18010
1989	16993
1988	17105
1987	17676

HIGHEST DAYS

1ST	2ND	3RD	4TH	5TH	6TH	7TH	8TH	9TH	10TH	AVG
22818	22633	22558	22483	22432	22363	22348	22336	22324	22297	22459
3-Jun	2-Sep	9-Sep	6-May	15-Apr	13-May	22-Apr	5-Aug	7-Oct	17-Jun	
126.8	125.7	125.3	124.9	124.6	124.2	124.2	124.1	124	123.9	124.8

HIGHEST HOURS

1ST	2ND	3RD	4TH	5TH	6TH	7TH	8TH	9TH	10TH	20TH	30TH	40TH	50TH	AVG
1982	1947	1935	1933	1931	1929	1923	1919	1914	1914	1889	1868	1851	1837	1933
18	18	18	18	18	17	18	17	18	18	17	18	18	17	
15-Apr	6-May	6-Sep	2-Sep	15-Sep	9-Sep	29-Apr	15-Apr	11-Oct	7-Oct	7-Oct	28-Apr	13-Apr	16-Sep	
11	10.8	10.8	10.7	10.7	10.7	10.7	10.7	10.6	10.6	10.5	10.4	10.3	10.2	10.7

PERCENT BY HOUR

100	200	300	400	500	600	700	800	900	1000	1100	1200
1.2	0.7	0.5	0.4	0.5	0.7	1.9	4	4.1	4.2	5	6.2

1300	1400	1500	1600	1700	1800	1900	2000	2100	2200	2300	2400
7.4	7.4	7.6	7.8	8.2	8.4	6.5	5.1	4.3	3.6	2.6	1.8

ALASKA DEPARTMENT OF TRANSPORTATION AND PUBLIC FACILITIES
FIXED RECORDER REPORT 2011

SITE 1110617U **ROUTE** 175900 **MP** 4.082

UNIVERSITY AVENUE AT CHENA BRIDGE (NB)

MONTH	MADT	%	6-10	(10-6)	MON	TUE	WED	THU	FRI	WKDY	SAT	SUN
JAN	7683	89.4	91.4	8.6	100.4	105.1	106	106.9	117.9	107.3	92.3	71.4
FEB	7945	92.4	91.6	8.4	99.9	106.1	105.4	108.9	114	106.9	93.6	72.1
MAR	8418	97.9	91.9	8.1	101.1	103.9	103.2	105.5	113.2	105.4	93.9	79.2
APR	9056	105.4	91.8	8.2	102.5	102.9	102.8	105.5	114.2	105.6	98	74.2
MAY	9300	108.2	90.8	9.2	98.4	104	103.4	104.7	113	104.7	98.1	78.4
JUN	9330	108.6	90	10	102.5	102.9	104	106	111.2	105.3	95.6	77.9
JUL	8997	104.7	89.5	10.5	94.9	104.5	108.2	109.8	112.6	106	91.4	78.5
AUG	9344	108.7	91	9	105.5	102.9	105.8	105.4	110.3	106	92.9	77.1
SEP	9134	106.3	92.6	7.4	95.9	106.3	105.2	108.8	115.4	106.3	93.5	74.9
OCT	8771	102	92.2	7.8	104	105.3	101.8	106.6	113.6	106.3	95	73.6
NOV	7692	89.5	91.8	8.2	106.8	111.4	111.3	94	111.4	107	94.3	70.9
DEC	7475	87	90.9	9.1	97.4	107.1	107.7	110.7	116.4	107.9	94.5	66.2
ANN	8595		91.3	8.7	100.8	105.2	105.4	106.1	113.6	106.2	94.4	74.5

HISTORICAL DATA

2011	8595
2010	8815
2009	8524
2008	8427
2007	8592
2006	8421
2005	8751
2004	9079
2003	9202
2002	9153
2001	9036
2000	8735
1999	8724
1998	8957
1997	9164
1996	9171
1995	9065
1994	9036
1993	9184
1992	9008
1991	8809
1990	8785
1989	8327
1988	8363
1987	8338

HIGHEST DAYS

1ST	2ND	3RD	4TH	5TH	6TH	7TH	8TH	9TH	10TH	AVG
10764	10734	10731	10729	10718	10705	10698	10657	10632	10632	10700
15-Apr	2-Sep	9-Sep	5-Aug	6-May	1-Sep	3-Jun	13-May	31-Aug	22-Apr	
125.2	124.9	124.9	124.8	124.7	124.5	124.5	124	123.7	123.7	124.5

HIGHEST HOURS

1ST	2ND	3RD	4TH	5TH	6TH	7TH	8TH	9TH	10TH	20TH	30TH	40TH	50TH	AVG
1068	1023	998	993	990	981	977	976	975	974	967	958	950	942	996
18	18	18	18	18	18	18	18	18	18	18	18	18	18	
3-Feb	2-Sep	15-Apr	7-Oct	6-Oct	29-Apr	11-Oct	12-Oct	26-Aug	7-Sep	22-Mar	16-Jun	30-Sep	28-Apr	
12.4	11.9	11.6	11.6	11.5	11.4	11.4	11.4	11.3	11.3	11.3	11.1	11.1	11	11.6

PERCENT BY HOUR

100	200	300	400	500	600	700	800	900	1000	1100	1200
1.5	0.8	0.5	0.3	0.3	0.5	1.2	3.2	3.8	4	4.8	6.1

1300	1400	1500	1600	1700	1800	1900	2000	2100	2200	2300	2400
7.3	7.5	7.4	7.9	8.5	9	7	5.3	4.5	3.8	2.8	1.9

ALASKA DEPARTMENT OF TRANSPORTATION AND PUBLIC FACILITIES
FIXED RECORDER REPORT 2011

SITE 1110617U **ROUTE** 175900 **MP** 4.082

UNIVERSITY AVENUE AT CHENA BRIDGE (SB)

MONTH	MADT	%	6-10	(10-6)	MON	TUE	WED	THU	FRI	WKDY	SAT	SUN
JAN	8374	89	92.4	7.6	101.6	105.6	106.1	107	118	107.7	91.8	69.8
FEB	8630	91.8	92.5	7.5	100.5	106.3	106.2	106.8	114.2	106.8	94.7	71.2
MAR	9160	97.4	92.4	7.6	101.9	104.4	104.3	105.4	114.3	106.1	92.9	76.7
APR	9854	104.8	92.5	7.5	103.1	103.9	102.9	106.3	114.7	106.2	96.8	72.3
MAY	10276	109.3	91.7	8.3	98.7	103.9	104.1	104.1	112.8	104.7	99	77.5
JUN	10214	108.6	90.9	9.1	101.8	101.7	103.8	106.2	113.7	105.4	96.7	76.2
JUL	9801	104.2	90.4	9.6	95.6	104.3	108	109.8	112.9	106.1	92.3	77.2
AUG	10240	108.9	91.3	8.7	105.2	103.2	105.4	105.6	110.9	106.1	93.3	76.4
SEP	10001	106.3	93	7	95.6	105.9	106	109.1	117	106.7	93.2	73.2
OCT	9647	102.6	92.9	7.1	104.2	106.1	102	107.9	113.7	106.8	94.4	71.7
NOV	8484	90.2	92.6	7.4	108	112.3	111.7	95.3	110.9	107.6	92.8	69.1
DEC	8176	86.9	91.8	8.2	98.4	107.4	107.2	110.9	116.9	108.2	94.9	64.2
ANN	9405		92	8	101.2	105.4	105.6	106.2	114.2	106.5	94.4	73

HISTORICAL DATA

2011	9405
2010	9506
2009	9313
2008	9124
2007	9409
2006	9235
2005	9457
2004	9862
2003	9941
2002	9909
2001	9679
2000	9329
1999	9203
1998	9383
1997	9596
1996	9445
1995	9352
1994	9255
1993	9501
1992	9367
1991	9164
1990	9230
1989	8682
1988	8718
1987	9316

HIGHEST DAYS

1ST	2ND	3RD	4TH	5TH	6TH	7TH	8TH	9TH	10TH	AVG
12120	11899	11827	11786	11765	11716	11706	11703	11668	11648	11784
3-Jun	2-Sep	9-Sep	17-Jun	6-May	22-Apr	13-May	7-Oct	15-Apr	16-Sep	
128.9	126.5	125.8	125.3	125.1	124.6	124.5	124.4	124.1	123.8	125.3

HIGHEST HOURS

1ST	2ND	3RD	4TH	5TH	6TH	7TH	8TH	9TH	10TH	20TH	30TH	40TH	50TH	AVG
1009	1002	999	995	993	991	984	983	982	978	953	944	934	924	992
15	17	17	18	15	18	18	15	17	18	17	18	18	18	
9-Sep	9-Sep	15-Apr	15-Sep	2-Sep	1-Jun	15-Apr	7-Oct	30-Sep	6-May	23-Sep	27-May	13-May	4-Oct	
10.7	10.7	10.6	10.6	10.6	10.5	10.5	10.5	10.4	10.4	10.1	10	9.9	9.8	10.5

PERCENT BY HOUR

100	200	300	400	500	600	700	800	900	1000	1100	1200
1	0.6	0.4	0.4	0.6	0.9	2.5	4.7	4.3	4.4	5.2	6.4

1300	1400	1500	1600	1700	1800	1900	2000	2100	2200	2300	2400
7.5	7.4	7.8	7.7	7.9	7.9	6.1	4.9	4	3.4	2.4	1.7

PART IV

Vehicle Classification Summary

Vehicle Classification Data

Vehicle classification data is recorded by automatic vehicle classifiers (AVCs). Data collection sites are determined by either HPMS statistical sampling requirements or highway construction projects. Data is collected for at least a week during the summer with portable AVCs, and throughout the year at some Permanent Traffic Recorder sites equipped with an AVC.

The data is summarized to provide percentages of vehicles falling into categories determined by vehicle type and axle arrangement. The Federal Highway Administration (FHWA) Vehicle Classification standard is used to categorize the vehicles into 13 classifications. The percentages of Class 1's, 2's, and Class 3's may not be individually accurate due to limitations on the ability of the AVC equipment to distinguish between cars and pickup trucks based solely on axle spacing. The combined percentages of Class 1's, 2's and Class 3's do accurately represent the total of non-commercial vehicles. Classes 4 through 13 are considered commercial type vehicles. The volume of heavy commercial vehicles in the traffic stream is of vital importance for road structure and geometric design.

FHWA Classifications:

Single Unit

Class 01: Motorcycles
Class 02: Automobiles, Automobiles with trailers
Class 03: Pick up Trucks, Pick up Trucks with Trailers
Class 04: Buses (2 or 3 axles)
Class 05: Delivery Trucks, Recreational Vehicles, Dump Trucks (2 axles, 6 Tires)
Class 06: Dump Trucks, Recreational Vehicles (3 axles)
Class 07: Concrete Trucks, Fuel or Propane Delivery Trucks (4 or more axles)

Single Trailer

Class 08: Tractor/Truck with Trailer (2 axles, 6 tires)
Class 09: Tractor/Truck with Trailer (3axles)
Class 10: Tractor/Truck with Trailer (4 or more axles)

Multi- Trailer

Class 11: Tractor/Truck with 2 Trailers (5 axles)
Class 12: Tractor/Truck with 2 or more Trailers (6 axles)
Class 13: Tractor/Truck with 2 or more Trailers (7 or more axles)

2009 - 2011
VEHICLE CLASSIFICATION SUMMARY

Station ID	Location	Milepoint	Truck Percentage		
			2009	2010	2011
360030003171	10th Avenue West of Steese Expressway	0.100	5	N/A	5
112000353272	Airport Way between Steese Expressway and Noble Street	0.183	3	3	4
111000353272	Airport Way between Lathrop Street and Wilbur Street	1.398	4	5	3
119000353272	Airport Way between Washington Drive and University Avenue	2.696	N/A	4	4
326640003171	Alaska Highway at Gardiner Creek	24.192	32	N/A	28
101001003171	Alaska Highway AVC	86.090	28	19	20
360710003171	Alaska Highway at Chief Creek	135.170	21	22	26
316230003171	Alaska Highway East of Clearwater Road	190.734	16	16	19
311680003171	Anderson Road West of Clear Road	0.578	13	10	N/A
116006201151	Badger Loop Road South of Plack Road	10.514	5	N/A	6
360430001151	Ballaine Road North of Farmers Loop Road	0.143	3	5	4
303750001151	Ballaine Road South of Goldstream Road	4.021	4	5	5
323160003171	Brenwick-Craig Road East of Richardson Highway	0.056	8	N/A	6
360570003171	Cantwell Road at Jack River Bridge	0.100	13	14	17
360070003171	Chena Hot Springs Road West of Nordale	6.328	5	7	6
304360003171	Chena Hot Springs Road East of Nordale	6.488	6	8	7
304370003171	Chena Hot Springs Road @ Little Chena Bridge	11.841	N/A	6	6
304460003171	Chena Hot Springs Road @ North Fork Chena River Bridge	37.846	N/A	6	9
312620001151	Chena Pump Road between Ludecker Road and Grebe Avenue	1.300	7	N/A	6
317590001151	Chena Ridge by Chena Hills Road	2.600	7	N/A	6
311660003171	Clear Road West of Parks Highway	0.050	12	N/A	11
1010680U3272	College Road at Bentley Mall	0.603	4	3	3
331040003171	Copper River Highway East of Point Whitshed Road	1.396	11	N/A	N/A
312960003171	Dale Road West of Airport Way	0.076	6	6	7

2009 - 2011
VEHICLE CLASSIFICATION SUMMARY

Station ID	Location	Milepoint	Truck Percentage		
			2009	2010	2011
105000651151	Dalton Highway at Dall Creek	91.039	N/A	65	63
301400001151	Dalton Highway at Prospect Creek	134.677	N/A	69	68
301250001151	Dalton Highway North of Koyukuk River	193.475	71	69	65
301260001151	Dalton Highway North of Happy Valley	339.326	81	74	74
360720003171	Denali Highway West of Rich Highway	0.044	N/A	19	17
300670003171	Denali Highway East of Parks Highway	134.510	15	12	16
323460003171	Edgerton Highway East of Rich Highway	0.050	11	N/A	13
323480003171	Edgerton Highway East of Old Edgerton Loop	7.302	11	N/A	10
103000651151	Elliott Highway North of Fox	0.106	18	19	18
301110001151	Elliott Highway at Willow Creek	11.974	34	41	34
301100001151	Elliott at Tatalina River	42.686	37	39	39
302220003171	Farewell Avenue East of C Street	0.420	N/A	3	4
305060001151	Gilmore Trail North of Maya Lane	1.590	6	N/A	6
104000423171	Glenn Highway at Nelchina Maintenance Camp	132.553	N/A	22	22
300230003171	Glenn Highway at Tolsona Creek	163.866	24	N/A	15
305380003171	Goldstream Road West of Steese Expressway	0.503	12	6	7
304730003171	Hagelbarger Road West of Steese Expressway	0.071	5	7	7
360100003171	Jack Warren Road East of Richardson Highway	6.314	6	5	7
1110668U3272	Johansen Expressway East of University Avenue	0.100	5	8	5
300510001151	Lake Louise Road North of Glenn Highway	0.050	16	15	N/A
310652261151	Murphy Dome Road North of Fire Station	1.850	8	7	7
312240001151	Noatak (Sheep Creek) Road South of Tanana Drive	1.000	6	3	3
308010001151	Nome/Teller Rd North of Nome Bypass	0.455	N/A	N/A	7
111006531151	Nordale Road at Chena Bridge	2.180	9	7	9

2009 - 2011
VEHICLE CLASSIFICATION SUMMARY

Station ID	Location	Milepoint	Truck Percentage		
			2009	2010	2011
320710001151	Nordale Road South of Chena Hot Springs Road	3.500	7	8	9
311790003171	Old Nenana Highway West of Parks Highway	9.417	7	N/A	N/A
303030001151	Old Steese Hwy between Hagelbarger Avenue and Goldstream Road	5.500	8	7	6
310110001151	Parks Highway at Little Coal Creek	128.040	17	19	N/A
103000351151	Parks Highway at East Fork	149.550	18	20	20
360700001151	Parks Highway at MP 216	180.368	18	N/A	16
310090001151	Parks Highway at Moody Bridge	207.275	17	16	17
104000351151	Parks Highway at Nenana	266.529	16	N/A	16
105000351151	Parks Highway at Ester	313.507	13	12	N/A
106000351251	Parks Highway at Chena Bridge	319.051	N/A	6	6
107000353272	Parks Highway at Lathrop Street	322.099	7	6	7
320850003171	Peede Road East of Nordale Road	0.984	5	10	5
1110625U1252	Peger Road at Chena Bridge	0.583	7	6	6
315460003171	Philips Field Road at Nome Drive	1.375	6	N/A	6
319670003171	Plack Road East of Badger	3.687	5	5	7
331300003171	Point Whiteshed West of Copper River Highway	0.321	8	N/A	N/A
317900003171	Remington Road East of Souhrada Road	0.509	8	9	N/A
318060003171	Remington Road East of Clearwater Road	1.544	5	8	8
111000711151	Richardson Highway at Valdez	0.550	11	10	10
321790003171	Richardson Highway East of Valdez Airport Road (MP 1)	3.491	15	15	N/A
360080001151	Richardson Highway at Valdez Scalehouse (MP 3)	6.932	14	15	15
321820001151	Richardson Highway at MP 15	19.017	19	19	N/A
103000711151	Richardson Highway at Ernestine	66.504	N/A	26	25
101000711151	Richardson Highway at Gulkana	121.652	19	19	18

2009 - 2011
VEHICLE CLASSIFICATION SUMMARY

Station ID	Location	Milepoint	Truck Percentage		
			2009	2010	2011
102000711151	Richardson Highway at Trims Camp	222.260	N/A	19	20
322040001151	Richardson Highway South of Fort Greely Entrance	258.451	24	18	18
322600001151	Richardson Highway at Jarvis Creek Bridge	268.949	14	14	15
316390001151	Richardson Highway South of Quartz Lake Road	281.940	18	20	20
102000623171	Richardson Highway at Birch Lake	310.737	15	N/A	18
316460001151	Richardson Highway South of EAFB Access	344.251	N/A	12	12
113000623272	Richardson Highway at Moose Creek	348.671	8	8	9
104000623171	Richardson Highway at 3 Mile	362.028	N/A	N/A	8
360390001151	Skyline Drive North of Farmers Loop Road	0.057	7	5	4
318050001151	Souhrada Road North of Remington Road	1.050	7	10	8
101000651252	Steese Expressway at Chena River Bridge	0.568	6	N/A	N/A
360530001252	Steese Expressway South of Johansen Expressway	1.391	N/A	7	7
301000001252	Steese Expressway North of Farmers Loop	2.878	6	8	N/A
301085001151	Steese Highway AVC	10.000	13	12	14
101006703171	Steese Highway North of Fox	11.149	10	9	10
305670001151	Steese Highway North of Fairbanks Creek	25.500	13	11	15
302800001151	Summit Drive North of Farmers Loop Road	0.050	6	4	5
360330001151	Taylor Highway North of Alaska Highway	0.049	20	N/A	24
324570001151	Tok Cutoff at Gakona River Bridge	2.663	20	N/A	17
324610003171	Tok Cutoff Southwest of Mentasta Spur Rd	80.228	N/A	N/A	19
101000473171	Tok Cutoff at MP 119 AVC	119.466	21	20	20
1110671U1151	Wendell Street at Chena Bridge	1.168	N/A	4	N/A

PART V

Vehicle Miles Tables

Annual Average Daily Traffic

The basis for determining traffic link Annual Average Daily Traffic (AADT) is determined by collecting raw data from coverage counts, then adjusting for seasonal variation. Links lacking raw data are estimated by using growth rates determined by analysis of Permanent Traffic Recorder (PTR) data, or comparisons to other counted links. This is done to assure that all vehicle mileage was updated and included, and therefore provides compatible data to compare with historical data for analysis.

The average daily traffic varies along stretches of roads or highways dependent upon breaks in traffic patterns. Businesses, shopping centers, recreation areas, crossroads, etc. change the flow and direction of traffic. Highways and roads are divided into sections by significant traffic breaks. These sections are called links. The AADT of a link multiplied by the length of the link results in the number of Vehicle Miles Traveled (VMT) for that section. VMT is used for economic comparisons, computing accident rates, analyzing road use and motor vehicle growth rates.

The AADT table contains data for many roads in the Northern Region. Traditionally, these were state owned or maintained roads, but starting in 1991, most roads designated higher than a local road in the functional class scheme were added to the traffic counting inventory regardless of their ownership.

Roadlog Route ID	Begin M.P.	Feature	Length (Mi)	2009 AADT	2010 AADT	2011 AADT	2011 VMT
059000		**RUBY / POORMAN RD *RUBY***					
	0.000	ENTERING RUBY CITY	4.910	**15**	**15**	**15**	74
	4.910	JCT WITH AIRPORT RD *RUBY*	31.090	**25**	**25**	**25**	777
	36.000	END					
		ROUTE TOTAL	36.000	**25**	**25**	**25**	851
059500		**AIRPORT RD *RUBY***					
	0.000	JCT WITH RUBY/POORMAN RD	1.200	**25**	**25**	**25**	30
	1.200	END					
		ROUTE TOTAL	1.200	**25**	**25**	**25**	30
095000		**AIRPORT RD *PILOT STATION***					
	0.000	BEGIN	0.686	**25**	**25**	**25**	17
	0.686	END					
		ROUTE TOTAL	0.686	**25**	**25**	**25**	17
097000		**SAINT MARYS / MOUNTAIN VILLAGE RD**					
	0.000	BEGIN	17.832	**175**	**175**	**175**	3,121
	17.832	END					
		ROUTE TOTAL	17.832	**175**	**175**	**175**	3,121
097001		**AIRGUARD RD *SAINT MARY'S***					
	0.000	BEGIN	0.582	**175**	**175**	**175**	102
	0.582	END					
		ROUTE TOTAL	0.582	**175**	**175**	**175**	102
097010		**PITKAS POINT RD *SAINT MARYS/MOUNTAIN VILLAGE RD***					
	0.000	BEGIN	1.497	**25**	**25**	**25**	37
	1.497	END					
		ROUTE TOTAL	1.497	**25**	**25**	**25**	37
097015		**AIRPORT RD *SAINT MARYS***					
	0.000	BEGIN	5.151	**175**	**175**	**175**	901
	5.151	END					
		ROUTE TOTAL	5.151	**175**	**175**	**175**	901
**** 135000**		**GLENN HWY, NORTHERN REGION BOUNDARY - RICHARDSON HWY**					
	110.219	ENTERING NORTHERN REGION	9.676	**1,040**	**1,070**	**1,060**	10,257
	119.895	EUREKA LODGE	12.704	**800**	**870**	**820**	10,417
	* 132.599	JCT WITH NELCHINA MAINTENANCE STATION	18.470	**1,090**	**840**	**930**	17,177
	151.069	JCT WITH LAKE LOUISE RD	12.776	**1,005**	**830**	**875**	11,179
	163.845	TOLSONA CREEK	8.319	**915**	**820**	**840**	6,988
	172.164	MILEPOST 181	5.336	**1,275**	**1,390**	**1,360**	7,257
	177.500	JCT WITH AURORA (SCHOOL) RD	1.613	**2,000**	**1,900**	**1,955**	3,153
	179.113	MILEPOST 188	1.002	**2,465**	**2,315**	**2,310**	2,315
	180.115	END					
		ROUTE TOTAL	69.896	**1,050**	**960**	**985**	68,743
139700		**LAKE LOUISE RD *GLENNALLEN***					
	0.000	JCT WITH GLENN HWY	18.738	**90**	**105**	**100**	1,874
	18.738	END					
		ROUTE TOTAL	18.738	**90**	**105**	**100**	1,874
139800		**TERRACE (SUBDIVISION) RD *GLENNALLEN***					
	0.000	JCT WITH GLENN HWY	0.935	**250**	**245**	**235**	220
	0.935	END					
		ROUTE TOTAL	0.935	**250**	**245**	**235**	220
139900		**AURORA (SCHOOL) RD *GLENNALLEN***					
	0.000	JCT WITH GLENN HWY	0.419	**745**	**700**	**630**	264
	0.419	END					
		ROUTE TOTAL	0.419	**745**	**700**	**630**	264

*Permanent Traffic Recorder: Nelchina Maintenance Station
**Any questions on Central Region's portion of Route 135000 should be directed to Howard Helkenn at 907-269-0876

Roadlog Route ID	Begin M.P.	Feature	Length (Mi)	2009 AADT	2010 AADT	2011 AADT	2011 VMT
140000		**DENALI HWY, RICHARDSON HWY-PARKS HWY**					
	0.000	JCT WITH RICHARDSON HWY	6.500	**130**	**125**	**115**	748
	6.500	7 MILE LAKE	14.891	**90**	**110**	**105**	1,564
	21.391	TANGLE LAKE CAMPGROUND	20.494	**65**	**80**	**70**	1,435
	41.885	MACLAREN RIVER	37.652	**60**	**70**	**65**	2,447
	79.537	SUSITNA RIVER	31.863	**75**	**85**	**85**	2,708
	111.400	SEATTLE CREEK	22.744	**100**	**110**	**125**	2,843
	134.144	JCT WITH OLD ANCH/FBKS/CIRCLE HWY	0.414	**230**	**185**	**235**	97
	134.558	END					
		ROUTE TOTAL	134.558	**80**	**90**	**90**	11,842
141000		**7-MILE LAKE ACCESS RD, DENALI HWY-END ROUTE *HEALY***					
	0.000	JCT WITH DENALI HWY	0.730	**5**	**5**	**5**	4
	0.730	END					
		ROUTE TOTAL	0.730	**5**	**5**	**5**	4
141100		**DUMP RD, DENALI HWY-END ROUTE *PAXSON***					
	0.000	JCT WITH DENALI HWY	1.000	**5**	**5**	**5**	5
	1.000	END					
		ROUTE TOTAL	1.000	**5**	**5**	**5**	5
141500		**DENALI NATIONAL PARK RD *HEALY***					
	0.000	JCT WITH PARKS HWY	14.924	**2,170**	**2,510**	**2,265**	33,803
	14.924	END					
		ROUTE TOTAL	14.924	**2,170**	**2,510**	**2,265**	33,803
147000		**OLD ANCHORAGE - FAIRBANKS HWY, BEGIN-PARKS HWY *CANTWELL***					
	0.000	BEGIN	1.123	**20**	**20**	**20**	22
	1.123	END					
		ROUTE TOTAL	1.123	**20**	**20**	**20**	22
150000		**DALTON HWY, ELLIOTT HWY-DEADHORSE**					
	0.000	JCT WITH ELLIOTT HWY	8.287	**300**	**330**	**370**	3,066
	8.287	JCT WITH PIPELINE RD	16.054	**275**	**330**	**360**	5,779
	24.341	HESS CREEK	31.248	**255**	**260**	**310**	9,687
	55.589	YUKON RIVER	75.967	**245**	**160**	**200**	15,193
	131.556	GOBBLERS KNOB TURNOUT	43.248	**220**	**150**	**130**	5,622
	174.804	SLATE CREEK	13.707	**205**	**135**	**150**	2,056
	188.511	MILEPOST 189	65.222	**195**	**130**	**110**	7,174
	253.733	ATIGUN RIVER	80.920	**175**	**120**	**105**	8,497
	334.653	JCT WITH HAPPY VALLEY	80.477	**160**	**100**	**80**	6,438
	415.130	END					
		ROUTE TOTAL	415.130	**210**	**150**	**155**	63,513
150005		**GAFFNEY RD, STEESE EXPY-FORT WAINWRIGHT *FAIRBANKS***					
	0.000	JCT WITH STEESE HWY	0.150	**10,840**	**13,835**	**10,795**	1,619
	0.150	END					
		ROUTE TOTAL	0.150	**10,840**	**13,835**	**10,795**	1,619
150007		**GAFFNEY RD , BARNETTE ST-NOBLE ST *FAIRBANKS***					
	0.000	JCT WITH BARNETTE ST	0.560	**1,460**	**1,035**	**1,165**	652
	0.560	END					
		ROUTE TOTAL	0.560	**1,460**	**1,035**	**1,165**	652
150010		**10TH AVE, STEESE EXPY-END ROUTE *FAIRBANKS***					
	0.000	JCT WITH STEESE EXPY	0.310	**2,640**	**2,565**	**3,640**	1,128
	0.310	JCT WITH LACEY ST	0.120	**1,280**	**1,195**	**1,430**	172
	0.430	JCT WITH CUSHMAN ST	0.330	**1,105**	**1,050**	**1,135**	375
	0.760	END					
		ROUTE TOTAL	0.760	**1,760**	**1,695**	**2,200**	1,675
150015		**12TH AVE, ROAD BEGIN - TURNER ST *FAIRBANKS***					
	0.000	BEGIN	0.320	**420**	**420**	**435**	139
	0.320	END					
		ROUTE TOTAL	0.320	**420**	**420**	**435**	139

Roadlog Route ID	Begin M.P.	Feature	Length (Mi)	2009 AADT	2010 AADT	2011 AADT	2011 VMT
150020		**7TH AVE, CLAY ST - BONNIFIELD ST *FAIRBANKS***					
	0.000	JCT WITH CLAY ST	0.270	**500**	**510**	**410**	111
	0.270	JCT WITH NOBLE ST	0.160	**1,035**	**1,085**	**1,155**	185
	0.430	JCT WITH CUSHMAN ST	0.170	**1,250**	**1,280**	**1,425**	242
	0.600	JCT WITH BARNETTE ST	0.390	**430**	**455**	**525**	205
	0.990	END					
		ROUTE TOTAL	0.990	**690**	**715**	**750**	743
150025		**2ND AVE, CLAY ST-GRANT ST *FAIRBANKS***					
	0.000	BEGIN	0.600	**470**	**480**	**540**	324
	0.600	JCT WITH WEST COWLES	0.140	**1,190**	**2,230**	**2,160**	302
	0.740	JCT WITH BARNETTE ST	0.080	**3,565**	**3,575**	**4,425**	354
	0.820	JCT WITH CUSHMAN ST	0.120	**5,150**	**5,135**	**5,810**	697
	0.940	JCT WITH LACEY ST	0.060	**2,235**	**2,230**	**2,720**	163
	1.000	JCT WITH NOBLE ST	0.140	**600**	**600**	**675**	94
	1.140	END					
		ROUTE TOTAL	1.140	**1,375**	**1,510**	**1,700**	1,935
150030		**3RD AVE, CLAY ST-GRANT ST *FAIRBANKS***					
	0.000	JCT WITH CLAY ST	0.200	**195**	**200**	**180**	36
	0.200	JCT WITH DUNKEL ST	0.110	**420**	**440**	**400**	44
	0.310	JCT WITH NOBLE ST	0.060	**1,035**	**1,035**	**1,245**	75
	0.370	JCT WITH LACEY ST	0.120	**1,315**	**1,350**	**1,280**	154
	0.490	JCT WITH CUSHMAN ST	0.090	**1,425**	**1,470**	**945**	85
	0.580	JCT WITH BARNETTE ST	0.670	**1,015**	**1,035**	**655**	439
	1.250	END					
		ROUTE TOTAL	1.250	**890**	**915**	**665**	832
150040		**3RD ST, OLD STEESE HWY-HAMILTON AVE *FAIRBANKS***					
	0.000	JCT WITH OLD STEESE HWY	0.170	**7,965**	**7,195**	**7,885**	1,340
	0.170	JCT WITH STEESE EXPY	0.084	**10,690**	**10,730**	**10,945**	919
	0.254	JCT WITH EAGLE AVE	0.159	**6,375**	**6,580**	**6,415**	1,020
	0.413	END					
		ROUTE TOTAL	0.413	**7,910**	**7,675**	**7,940**	3,280
150044		**FAREWELL AVE, HAMILTON AVE-TRAINOR GATE RD *FAIRBANKS***					
	0.000	JCT WITH HAMILTON AVE	0.370	**4,940**	**5,235**	**5,015**	1,856
	0.370	JCT WITH C ST	0.240	**1,150**	**2,180**	**2,600**	624
	0.610	JCT WITH E ST	0.170		**1,570**	**1,285**	218
	0.780	END					
		ROUTE TOTAL	0.780	**2,695**	**3,495**	**3,460**	2,698
150045		**TRAINOR GATE RD, GAFFNEY RD-OLD STEESE HWY *FAIRBANKS***					
	0.000	JCT WITH GAFFNEY RD, FTWW (Closed)	0.119	**3,350**	**3,750**	**3,530**	420
	0.119	JCT WITH F ST	0.414	**3,850**	**4,390**	**4,630**	1,917
	0.533	JCT WITH C ST	0.315	**6,335**	**6,545**	**6,475**	2,040
	0.848	JCT WITH STEESE EXPY	0.073	**7,745**	**8,425**	**8,225**	600
	0.921	END					
		ROUTE TOTAL	0.921	**4,940**	**5,365**	**5,405**	4,977
150046		**C STREET, *FAIRBANKS***					
	0.000	JCT WITH KETCHIKAN AVE	0.540			**1,795**	969
	0.540	END					
		ROUTE TOTAL	0.540			**1,795**	969
150050		**4TH AVE, HALL ST-LINCOLN ST *FAIRBANKS***					
	0.000	JCT WITH HALL ST	0.280	**1,460**	**1,435**	**2,000**	560
	0.280	JCT WITH BARNETTE ST	0.320	**1,180**	**730**	**985**	315
	0.600	END					
		ROUTE TOTAL	0.600	**1,310**	**1,060**	**1,460**	875
150055		**5TH AVE, HALL ST-LINCOLN ST *FAIRBANKS***					
	0.000	JCT WITH HALL ST	0.280	**1,030**	**1,070**	**935**	262
	0.280	JCT WITH BARNETTE ST	0.320	**630**	**730**	**665**	213
	0.600	END					
		ROUTE TOTAL	0.600	**890**	**950**	**840**	475

Roadlog Route ID	Begin M.P.	Feature	Length (Mi)	2009 AADT	2010 AADT	2011 AADT	2011 VMT
150057		**F STREET, UNNAMED ALLEY-FAREWELL AVE *FAIRBANKS***					
	0.000	JCT WITH UNNAMED ALLEY	0.480	**1,150**	**1,615**	**1,360**	653
	0.480	END					
		ROUTE TOTAL	0.480	**1,150**	**1,615**	**1,360**	653
150060		**GOLD MINE TRAIL, STEESE EXPY-GILMORE TRAIL *FAIRBANKS***					
	0.000	JCT WITH STEESE EXPY	4.001	**995**	**990**	**935**	3,741
	4.001	END					
		ROUTE TOTAL	4.001	**995**	**990**	**935**	3,741
150065		**6TH AVE, BARNETTE ST-LATHROP ST *FAIRBANKS***					
	0.000	JCT WITH STEESE EXPY	0.380	**430**	**345**	**320**	122
	0.380	END					
		ROUTE TOTAL	0.380	**430**	**345**	**320**	122
150070		**FAIRHILL RD, STEESE EXPY-KNIFFEN RD *FAIRBANKS***					
	0.000	JCT WITH STEESE EXPY/HIGHWAY	0.380	**500**	**400**	**340**	129
	0.380	END					
		ROUTE TOTAL	0.380	**500**	**400**	**340**	129
150075		**CITY LIGHTS BLWD, STEESE EXPY-FAIRHILL RD *FAIRBANKS***					
	0.000	JCT WITH STEESE EXPY	0.570	**315**	**340**	**330**	188
	0.570	END					
		ROUTE TOTAL	0.570	**315**	**340**	**330**	188
150100		**COLLEGE RD, HAMILTON AVE-UNIVERSITY AVE *FAIRBANKS***					
	0.000	JCT WITH HAMILTON AVE	0.105	**3,530**	**3,445**	**2,910**	306
	0.105	JCT WITH STEESE EXPY	0.103	**15,025**	**16,215**	**15,890**	1,637
*	0.208	JCT WITH OLD STEESE HWY (FAIRBANKS)	0.541	**14,250**	**14,785**	**14,275**	7,723
	0.749	JCT WITH ILLINOIS ST	0.241	**19,735**	**21,345**	**21,105**	5,086
	0.990	JCT WITH COLLEGE NB- JOHANSEN WB RAMP	0.284	**12,205**	**12,960**	**11,925**	3,387
	1.274	JCT WITH MARGARET AVE	1.077	**9,690**	**10,390**	**9,810**	10,565
	2.351	JCT WITH AURORA DR	0.887	**8,330**	**8,770**	**8,870**	7,868
*	3.238	JCT WITH WESTWOOD WAY	0.856	**8,395**	**8,840**	**8,795**	7,529
	4.094	END					
		ROUTE TOTAL	4.094	**10,470**	**11,085**	**10,770**	44,100
150102		**BENTLEY TRUST RD, COLLEGE RD-OLD STEESE, *FAIRBANKS***					
	0.000	JCT WITH COLLEGE RD	0.630	**1,730**	**1,840**	**1,655**	1,043
	0.630	END					
		ROUTE TOTAL	0.630	**1,730**	**1,840**	**1,655**	1,043
150103		**HUNTER ST, MERHAR ST-END ROUTE *FAIRBANKS***					
	0.000	JCT WITH MERHAR	0.137	**12,720**	**14,425**	**14,235**	1,950
	0.137	END					
		ROUTE TOTAL	0.137	**12,720**	**14,425**	**14,235**	1,950
150104		**HELMERICKS AVE, HERB MILLER BLVD-SEEKINS FORD *FAIRBANKS***					
	0.000	BEGIN	0.300	**3,090**	**2,940**	**2,880**	864
	0.300	JCT WITH HERB MILLER BLVD	0.270	**9,620**	**8,440**	**8,435**	2,277
	0.570	END					
		ROUTE TOTAL	0.570	**6,185**	**5,545**	**5,510**	3,141
150105		**OLD STEESE HWY (FOX), FARMERS LOOP RD-STEESE HWY *FAIRBANKS***					
	0.000	JCT WITH FARMERS LOOP RD	1.945	**3,755**	**3,330**	**3,315**	6,448
	1.945	JCT WITH CHENA HOT SPRINGS RD	0.789	**1,780**	**1,940**	**1,820**	1,436
	2.734	JCT WITH GOLF CLUB DR	1.198	**650**	**755**	**660**	791
	3.932	JCT WITH MCGRATH RD WYE	0.202	**545**	**635**	**560**	113
	4.134	JCT WITH HAGELBARGER AVE	1.736	**985**	**1,100**	**1,030**	1,788
	5.870	JCT WITH SKYRIDGE DR	0.738	**700**	**790**	**700**	517
	6.608	GOLD DREDGE #8	0.371	**855**	**970**	**850**	315
	6.979	JCT WITH GOLDSTREAM RD	1.411	**1,185**	**1,225**	**1,180**	1,665
	8.390	FOX ROAD HOUSE	0.144	**1,600**	**1,780**	**1,795**	258
	8.534	END					
		ROUTE TOTAL	8.534	**1,645**	**1,625**	**1,560**	13,331
150106		**HERB MILLER BLVD, WEST TRAINOR GATE-MERHAR *FAIRBANKS***					
	0.000	WEST TRAINOR GATE	0.358	**3,375**	**3,215**	**3,300**	1,181
	0.358	END					
		ROUTE TOTAL	0.358	**3,375**	**3,215**	**3,300**	1,181

Roadlog Route ID	Begin M.P.	Feature	Length (Mi)	2009 AADT	2010 AADT	2011 AADT	2011 VMT
150110		**OLD STEESE HWY, JOHANSEN EXPY-CHENA RIVER *FAIRBANKS***					
	0.000	JCT WITH JOHANSEN EXPY	0.203	**8,025**	**8,225**	**7,745**	1,572
	0.203	JCT WITH SEEKINS FORD DR	0.319	**19,070**	**19,155**	**17,420**	5,557
	0.522	JCT WITH TRAINOR GATE RD	0.321	**13,170**	**13,595**	**11,815**	3,793
	0.843	JCT WITH COLLEGE RD	0.191	**11,015**	**10,985**	**8,355**	1,596
	* 1.034	JCT WITH MINNIE ST	0.261	**8,985**	**9,015**	**7,800**	2,036
	1.295	END					
		ROUTE TOTAL	1.295	**12,655**	**12,815**	**11,240**	14,553
150111		**SEEKINS FORD DR, SEEKINS FORD-OLD STEESE HWY *FAIRBANKS***					
	0.000	JCT WITH SEEKINS FORD	0.238	**5,560**	**6,515**	**5,430**	1,292
	0.238	END					
		ROUTE TOTAL	0.238	**5,560**	**6,515**	**5,430**	1,292
150120		**HAMILTON AVE, ADAK AVE-SLATE DR *FAIRBANKS**					
	0.000	JCT WITH ADAK AVE	0.540	**2,415**	**2,920**	**2,680**	1,447
	0.540	END					
		ROUTE TOTAL	0.540	**2,415**	**2,920**	**2,680**	1,447
150125		**AURORA DR, COLLEGE RD-HANSON RD *FAIRBANKS***					
	0.000	JCT WITH COLLEGE RD	0.359	**3,235**	**3,160**	**3,050**	1,095
	0.359	JCT WITH CARR AVE	0.334	**3,595**	**4,130**	**3,840**	1,283
	0.693	JCT WITH WEMBLY AVE	0.161	**1,620**	**1,860**	**1,750**	282
	0.854	END					
		ROUTE TOTAL	0.854	**3,070**	**3,295**	**3,115**	2,659
150126		**HANSON RD, AURORA DR-DEERE ST *FAIRBANKS**					
	0.000	JCT WITH AURORA DR	0.550	**1,485**	**1,785**	**1,675**	921
	0.550	END					
		ROUTE TOTAL	0.550	**1,485**	**1,785**	**1,675**	921
150140		**SANDVIK ST, UNIVERSITY AVE-END ROUTE *FAIRBANKS***					
	0.000	JCT WITH UNIVERSITY AVE	0.300	**815**	**1,090**	**890**	267
	0.300	END					
		ROUTE TOTAL	0.300	**815**	**1,090**	**890**	267
150145		**BALLAINE RD, FARMERS LOOP RD-GOLDSTREAM RD *FAIRBANKS***					
	0.000	JCT WITH FARMERS LOOP RD	0.191	**4,625**	**5,115**	**5,130**	980
	0.191	JCT WITH YANKOVICH RD	1.633	**3,750**	**3,965**	**4,170**	6,810
	1.824	JCT WITH ELDORADO RD	2.060	**2,790**	**2,915**	**3,255**	6,705
	3.884	JCT WITH TRICE AVE	0.450	**2,210**	**2,225**	**2,505**	1,127
	4.334	END					
		ROUTE TOTAL	4.334	**3,175**	**3,335**	**3,605**	15,622
150146		**ELDORADO RD, BALLAINE RD-MOOSE DR *FNSB***					
	0.000	JCT WITH BALLAINE RD	1.000	**370**	**340**	**300**	300
	1.000	END					
		ROUTE TOTAL	1.000	**370**	**340**	**300**	300
150147		**RED FOX DR, ELDORADO RD-WOLVERINE LANE *FNSB***					
	0.000	JCT WITH ELDORADO RD	0.960	**195**	**180**	**165**	158
	0.960	END					
		ROUTE TOTAL	0.960	**195**	**180**	**165**	158
150148		**YANKOVICH RD, LAWLOR RD-BALLAINE RD *FAIRBANKS***					
	0.000	JCT WITH LAWLOR RD	0.999	**725**	**700**	**780**	779
	0.999	JCT WITH DALTON TRAIL	0.664	**1,320**	**1,465**	**1,460**	969
	1.663	END					
		ROUTE TOTAL	1.663	**965**	**1,005**	**1,055**	1,749
150150		**AUBURN DR, FARMERS LOOP RD-HERRIED DR *FAIRBANKS***					
	0.000	JCT WITH FARMERS LOOP RD	0.917	**1,515**	**1,545**	**1,375**	1,261
	0.917	END					
		ROUTE TOTAL	0.917	**1,515**	**1,545**	**1,375**	1,261
150155		**GRENAC RD, FARMERS LOOP RD-END ROUTE *FAIRBANKS***					
	0.000	JCT WITH FARMERS LOOP RD	1.154	**615**	**615**	**555**	640
	1.154	END					
		ROUTE TOTAL	1.154	**615**	**615**	**555**	640

*Permanent Traffic Recorder: College Rd at Bentley Mall
College Rd East of Hayes
Wendell St at Chena Bridge

Roadlog Route ID	Begin M.P.	Feature	Length (Mi)	2009 AADT	2010 AADT	2011 AADT	2011 VMT
150163		**CROSSMAN RD, FARMERS LOOP RD-END ROUTE *FAIRBANKS***					
	0.000	JCT WITH FARMERS LOOP RD	0.489	**240**	**225**	**200**	98
	0.489	END					
		ROUTE TOTAL	0.489	**240**	**225**	**200**	98
150170		**FIDELER RD, FARMERS LOOP RD-END ROUTE *FAIRBANKS***					
	0.000	JCT WITH FARMERS LOOP RD	0.674	**475**	**460**	**450**	303
	0.674	END					
		ROUTE TOTAL	0.674	**475**	**460**	**450**	303
150175		**ANTOINETTE AVE, COLLEGE RD-PEDRO WAY *FAIRBANKS***					
	0.000	JCT WITH COLLEGE RD	0.300	**1,290**	**1,405**	**1,615**	485
	0.300	END					
		ROUTE TOTAL	0.300	**1,290**	**1,405**	**1,615**	485
150180		**MARGARET AVE, COLLEGE RD-WEDGEWOOD DR *FAIRBANKS***					
	0.000	JCT WITH COLLEGE RD	0.220	**3,150**	**3,115**	**3,540**	779
	0.220	END					
		ROUTE TOTAL	0.220	**3,150**	**3,115**	**3,540**	779
150200		**FARMERS LOOP RD, STEESE EXPY - UNIVERSITY AVE *FAIRBANKS***					
	* 0.000	JCT WITH STEESE EXPY	1.328	**6,630**	**6,795**	**6,675**	8,864
	1.328	JCT WITH MCGRATH RD	0.785	**5,370**	**5,600**	**5,090**	3,996
	2.113	JCT WITH SKYLINE DR	2.428	**3,605**	**3,885**	**3,715**	9,020
	4.541	JCT WITH GRENAC RD	1.997	**4,495**	**4,955**	**4,520**	9,026
	6.538	JCT WITH AUBURN DR	0.422	**6,055**	**6,585**	**5,930**	2,502
	6.960	JCT WITH BALLAINE RD	1.270	**9,940**	**10,815**	**9,605**	12,198
	8.230	JCT WITH TAKU DR	0.203	**12,455**	**13,015**	**12,485**	2,534
	8.433	END					
		ROUTE TOTAL	8.433	**5,745**	**6,155**	**5,710**	48,142
150600		**FARMERS LOOP EXT, FARMERS LOOP RD-END ROUTE *FAIRBANKS***					
	0.000	JCT WITH FARMERS LOOP RD	0.484	**225**	**185**	**150**	73
	0.484	END					
		ROUTE TOTAL	0.484	**225**	**185**	**150**	73
150800		**BIRCH HILL RD, FAIRHILL RD-END ROUTE *FAIRBANKS***					
	0.000	JCT WITH FAIRHILL RD	1.800	**1,575**	**1,910**	**1,400**	2,520
	1.800	BIRCH HILL RECREATION ENTRANCE	0.088	**305**	**430**	**370**	33
	1.888	END					
		ROUTE TOTAL	1.888	**1,515**	**1,840**	**1,350**	2,553
150900		**CHENA HOT SPRINGS SB OFF RAMP, STEESE EXPY-CHSR *FAIRBANKS***					
	0.000	JCT WITH STEESE EXPY	0.310	**355**	**385**	**320**	99
	0.310	END					
		ROUTE TOTAL	0.310	**355**	**385**	**320**	99
150910		**CHENA HOT SPRINGS NB OFF RAMP, STEESE EXPY-CHSR *FAIRBANKS***					
	0.000	JCT WITH STEESE EXPY	0.290	**4,015**	**3,935**	**3,625**	1,051
	0.290	END					
		ROUTE TOTAL	0.290	**4,015**	**3,935**	**3,625**	1,051
150920		**CHENA HOT SPRINGS SB ON RAMP, CHSR-STEESE EXPY *FAIRBANKS***					
	0.000	JCT WITH CHENA HOT SPRINGS RD	0.290	**3,830**	**3,850**	**3,555**	1,031
	0.290	END					
		ROUTE TOTAL	0.290	**3,830**	**3,850**	**3,555**	1,031
150930		**CHENA HOT SPRINGS NB ON RAMP, CHSR-STEESE EXPY *FAIRBANKS***					
	0.000	JCT WITH CHENA HOT SPRINGS RD	0.290	**350**	**390**	**320**	93
	0.290	END					
		ROUTE TOTAL	0.290	**350**	**390**	**320**	93
150990		**WISEMAN RD *DALTON HWY***					
	0.000	BEGIN	2.823	**25**	**50**	**60**	169
	2.823	END					
		ROUTE TOTAL	2.823	**25**	**50**	**60**	169

*Permanent Traffic Recorder: Farmers Loop Rd West of Steese Expy

Roadlog Route ID	Begin M.P.	Feature	Length (Mi)	2009 AADT	2010 AADT	2011 AADT	2011 VMT
151000		**CHENA HOT SPRINGS RD, OLD STEESE HWY-CHSR *FAIRBANKS***					
	0.000	JCT WITH OLD STEESE HWY (FOX)	0.126	**1,875**	**2,180**	**2,190**	276
	0.126	JCT WITH CHSR- STEESE HWY (SB) ON RAMP	1.123	**7,795**	**8,290**	**8,145**	9,147
	1.249	JCT WITH ELEMENTARY DR	0.872	**5,620**	**5,965**	**5,465**	4,765
	2.121	JCT WITH BENNETT RD	0.970	**5,140**	**5,815**	**5,495**	5,330
	3.091	RADAR INSTALLATION	0.607	**5,230**	**5,655**	**5,300**	3,217
	3.698	JCT WITH STEELE CREEK RD	2.695	**4,015**	**4,235**	**3,995**	10,767
	6.393	JCT WITH NORDALE RD	5.348	**3,285**	**3,140**	**3,035**	16,231
	11.741	LITTLE CHENA RIVER	25.973	**1,790**	**1,985**	**1,685**	43,765
	37.714	CHENA RIVER	18.710	**285**	**355**	**305**	5,707
	56.424	END					
		ROUTE TOTAL	56.424	**1,815**	**1,955**	**1,760**	99,204
151010		**BENNETT RD, CHSR-STEELE CREEK RD *FAIRBANKS***					
	0.000	JCT WITH CHENA HOT SPRINGS RD	1.482	**410**	**560**	**450**	667
	1.482	END					
		ROUTE TOTAL	1.482	**410**	**560**	**450**	667
151015		**ESRO RD, CHSR-END ROUTE *FAIRBANKS***					
	0.000	JCT WITH CHENA HOT SPRINGS RD	2.860	**230**	**235**	**245**	701
	2.860	END					
		ROUTE TOTAL	2.860	**230**	**235**	**245**	701
151020		**OLD CHENA HOT SPRINGS RD, CHSR - CHSR *FAIRBANKS***					
	0.000	JCT WITH CHENA HOT SPRINGS RD	0.494	**110**	**110**	**110**	54
	0.494	END					
		ROUTE TOTAL	0.494	**110**	**110**	**110**	54
151030		**ELEMENTARY DR, CHENA HOT SPRINGS RD-END ROUTE *FNSB***					
	0.000	JCT WITH CHENA HOT SPRINGS RD	0.470	**635**	**650**	**615**	289
	0.470	END					
		ROUTE TOTAL	0.470	**635**	**650**	**615**	289
151040		**HAGELBARGER AVE, STEESE EXPY-OLD STEESE HWY (FOX) *FAIRBANKS***					
	0.000	JCT WITH STEESE EXPY	0.988	**1,100**	**1,065**	**990**	978
	0.988	END					
		ROUTE TOTAL	0.988	**1,100**	**1,065**	**990**	978
151050		**HERNING RD, CHSR-END ROUTE *FAIRBANKS***					
	0.000	JCT WITH CHENA HOT SPRINGS RD	0.950	**375**	**380**	**375**	356
	0.950	END					
		ROUTE TOTAL	0.950	**375**	**380**	**375**	356
151079		**STEELE CREEK SPUR, GILMORE TRAIL-STEESE EXPY *FAIRBANKS***					
	0.000	JCT WITH GILMORE TRAIL	0.109	**2,770**	**2,875**	**2,765**	301
	0.109	END					
		ROUTE TOTAL	0.109	**2,770**	**2,875**	**2,765**	301
151080		**STEELE CREEK RD, CHSR-END ROUTE *FAIRBANKS***					
	0.000	JCT WITH CHENA HOT SPRINGS RD	1.091	**955**	**1,140**	**895**	976
	1.091	JCT WITH STRAWBERRY RD	2.605	**1,115**	**1,400**	**1,585**	4,129
	3.696	END					
		ROUTE TOTAL	3.696	**1,065**	**1,320**	**1,380**	5,105
151100		**RAINBOW DR, CHSR-END ROUTE *FAIRBANKS***					
	0.000	JCT WITH CHENA HOT SPRINGS RD	0.612	**910**	**810**	**730**	447
	0.612	END					
		ROUTE TOTAL	0.612	**910**	**810**	**730**	447
151105		**WHITNEY RD, CHSR-OLD STEESE HWY (FOX) *FAIRBANKS***					
	0.000	JCT WITH CHENA HOT SPRINGS RD	0.350	**90**	**130**	**120**	42
	0.350	END					
		ROUTE TOTAL	0.350	**90**	**130**	**120**	42
151200		**STEELE CREEK RD, OLD STEESE HWY-END ROUTE *FAIRBANKS***					
	0.000	JCT WITH OLD STEESE HWY (FOX)	0.400	**20**	**20**	**20**	8
	0.400	END					
		ROUTE TOTAL	0.400	**20**	**20**	**20**	8

Roadlog Route ID	Begin M.P.	Feature	Length (Mi)	2009 AADT	2010 AADT	2011 AADT	2011 VMT
151210		**GILMORE TRAIL, STEELE CREEK RD-END ROUTE *FAIRBANKS***					
	0.000	JCT WITH STEELE CREEK RD	2.548	**1,315**	**1,380**	**1,595**	4,064
	2.548	JCT WITH GOLD MINE TRAIL	2.037	**360**	**405**	**360**	733
	4.585	END					
		ROUTE TOTAL	4.585	**890**	**945**	**1,045**	4,797
151220		**ALBERTA ST, GILMORE TRAIL-END ROUTE *FAIRBANKS***					
	0.000	JCT WITH GILMORE TRAIL	0.403	**75**	**75**	**75**	30
	0.403	END					
		ROUTE TOTAL	0.403	**75**	**75**	**75**	30
151400		**MCGRATH RD, OLD STEESE HWY-FARMERS LOOP RD *FAIRBANKS***					
	0.000	JCT WITH OLD STEESE HWY (FOX)	0.145	**350**	**410**	**410**	59
	0.145	JCT WITH MCGRATH RD WYE	2.722	**1,340**	**2,380**	**2,085**	5,675
	2.867	END					
		ROUTE TOTAL	2.867	**1,290**	**2,280**	**2,000**	5,735
151450		**MCGRATH RD WYE, MCGRATH RD-OLD STEESE HWY (FOX) *FAIRBANKS***					
	0.000	JCT WITH MCGRATH RD	0.182	**175**	**125**	**120**	22
	0.182	END					
		ROUTE TOTAL	0.182	**175**	**125**	**120**	22
151500		**SKYRIDGE DR, SKYLINE DR-OLD STEESE HWY (FOX) *FAIRBANKS***					
	0.000	JCT WITH SKYLINE DR	0.640	**745**	**730**	**845**	541
	0.640	JCT WITH WHISTLING SWANS DR	0.770		**455**	**415**	320
	1.410	END					
		ROUTE TOTAL	1.410	**590**	**580**	**610**	860
151510		**SUMMIT DR, FARMERS LOOP RD-SKYLINE DR *FAIRBANKS***					
	0.000	JCT WITH FARMERS LOOP RD	2.150	**1,710**	**1,510**	**1,335**	2,870
	2.150	END					
		ROUTE TOTAL	2.150	**1,710**	**1,510**	**1,335**	2,870
151520		**SKYLINE DR, FARMERS LOOP RD-END ROUTE *FAIRBANKS***					
	0.000	JCT WITH FARMERS LOOP RD	2.925	**930**	**965**	**825**	2,413
	2.925	END					
		ROUTE TOTAL	2.925	**930**	**965**	**825**	2,413
151600		**GOLDSTREAM RD, STEESE EXPY-MURPHY DOME RD *FAIRBANKS***					
	0.000	JCT WITH STEESE EXPY	0.283	**1,045**	**1,085**	**1,090**	308
	0.283	JCT WITH OLD STEESE HWY (FOX)	4.895	**1,050**	**860**	**875**	4,283
	5.178	BIG ELDORADO CREEK	2.614	**1,405**	**1,500**	**1,625**	4,248
	7.792	JCT WITH BALLAINE RD	2.695	**1,800**	**1,765**	**1,935**	5,215
	10.487	END					
		ROUTE TOTAL	10.487	**1,335**	**1,260**	**1,340**	14,054
151650		**SPINACH CREEK RD, MURPHY DOME RD-OLD MURPHY DOME RD *FAIRBANKS***					
	0.000	JCT WITH MURPHY DOME RD	4.360	**440**	**455**	**480**	2,093
	4.360	END					
		ROUTE TOTAL	4.360	**440**	**455**	**480**	2,093

Roadlog Route ID	Begin M.P.	Feature	Length (Mi)	2009 AADT	2010 AADT	2011 AADT	2011 VMT
152000		**STEESE EXPY / HWY, AIRPORT WAY-CIRCLE HOT SPRINGS *FAIRBANKS***					
	0.000	JCT WITH AIRPORT WAY	0.354	**25,110**	**27,315**	**26,030**	9,215
	* 0.354	JCT WITH 10TH AVE	0.509	**25,780**	**27,310**	**27,025**	13,756
	0.863	JCT WITH 3RD ST	0.170	**23,990**	**25,330**	**26,290**	4,469
	1.033	JCT WITH COLLEGE RD EXT	0.308	**18,385**	**19,265**	**18,810**	5,793
	1.341	JCT WITH TRAINOR GATE RD	0.672	**13,450**	**14,535**	**13,410**	9,012
	2.013	JCT WITH JOHANSEN EXPY	0.768	**23,115**	**23,380**	**22,300**	17,126
	2.781	JCT WITH FARMERS LOOP RD	2.025	**15,150**	**15,190**	**14,200**	28,755
	4.806	JCT WITH CHENA HOT SPRINGS UNDERCROSSING	1.421	**8,445**	**8,160**	**8,130**	11,553
	6.227	JCT WITH HAGELBARGER AVENUE	3.354	**4,700**	**4,880**	**4,835**	16,217
	9.581	JCT WITH GOLDSTREAM RD	1.513	**2,805**	**3,000**	**2,965**	4,486
	* 11.094	JCT WITH STEESE HWY (FOX)	2.578	**1,760**	**1,805**	**1,760**	4,537
	13.672	JCT WITH OLD STEESE @ PEDRO CREEK	6.295	**850**	**880**	**810**	5,099
	19.967	JCT WITH FAIRBANKS CREEK RD	17.363	**315**	**345**	**400**	6,945
	37.330	CHATANIKA RIVER	28.667	**130**	**115**	**140**	4,013
	65.997	FAITH CREEK	43.120	**95**	**90**	**95**	4,096
	109.117	PORCUPINE CREEK RD	13.106	**105**	**80**	**95**	1,245
	122.223	JCT WITH CIRCLE HOT SPRINGS RD	19.232	**105**	**85**	**90**	1,731
	141.455	BIRCH CREEK	13.927	**45**	**50**	**70**	975
	155.382	END					
		ROUTE TOTAL	155.382	**970**	**975**	**960**	149,023
152010		**FAIRBANKS CREEK RD, STEESE HWY-FBKS CREEK MINE AREA *FNSB***					
	0.000	JCT WITH STEESE HWY	8.268	**80**	**110**	**100**	827
	8.268	END					
		ROUTE TOTAL	8.268	**80**	**110**	**100**	827
152011		**FISH CREEK RD, FAIRBANKS CREEK RD-END ROUTE *FNSB***					
	0.000	JCT WITH FAIRBANKS CREEK RD	2.130	**30**	**30**	**30**	64
	2.130	END					
		ROUTE TOTAL	2.130	**30**	**30**	**30**	64
152030		**SOURDOUGH CREEK RD, STEESE HWY-SOURDOUGH CRK MINING AREA *FNSB***					
	0.000	JCT WITH STEESE HWY	2.931	**5**	**5**	**5**	15
	2.931	END					
		ROUTE TOTAL	2.931	**5**	**5**	**5**	15
152035		**FAITH CREEK RD, STEESE HWY-FAITH CREEK MINING AREA *FNSB***					
	0.000	JCT WITH STEESE HWY	1.500	**5**	**5**	**5**	8
	1.500	END					
		ROUTE TOTAL	1.500	**5**	**5**	**5**	8
152040		**EAGLE CREEK RD, STEESE HWY-EAGLE CREEK *FNSB***					
	0.000	JCT WITH STEESE HWY	0.691	**5**	**5**	**5**	3
	0.691	END					
		ROUTE TOTAL	0.691	**5**	**5**	**5**	3
152044		**MILLER CREEK RD, HARRISON CREEK RD-END ROUTE *FNSB***					
	0.000	JCT WITH HARRISON CREEK RD	2.500	**10**	**10**	**10**	25
	2.500	END					
		ROUTE TOTAL	2.500	**10**	**10**	**10**	25
152045		**HARRISON CREEK RD, STEESE HWY-HARRISON CREEK *FNSB***					
	0.000	JCT WITH STEESE HWY	0.210	**10**	**10**	**10**	2
	0.210	JCT WITH MILLER CREEK RD	2.500	**5**	**5**	**5**	13
	2.710	END					
		ROUTE TOTAL	2.710	**5**	**5**	**5**	15
152046		**PORCUPINE CREEK RD, STEESE HWY-END ROUTE *FNSB***					
	0.000	JCT WITH STEESE HWY	11.025	**5**	**5**	**5**	55
	11.025	END					
		ROUTE TOTAL	11.025	**5**	**5**	**5**	55
152050		**CIRCLE HOT SPRINGS RD, STEESE HWY-CIRCLE HOT SPRINGS *CIRCLE***					
	0.000	JCT WITH STEESE HWY	2.754	**175**	**120**	**130**	358
	2.754	DEADWOOD CREEK	5.623	**120**	**90**	**115**	647
	8.377	END					
		ROUTE TOTAL	8.377	**140**	**100**	**120**	1,005

*Permanent Traffic Recorder: Steese Expy at Chena Bridge
Steese Hwy North of Fox

Roadlog Route ID	Begin M.P.	Feature	Length (Mi)	2009 AADT	2010 AADT	2011 AADT	2011 VMT
152051		**DEADWOOD CREEK RD, CIRCLE HOT SPRINGS RD-END ROUTE *CIRCLE***					
	0.000	JCT WITH CIRCLE HOT SPRINGS RD	7.423	**25**	**40**	**40**	297
	7.423	END					
		ROUTE TOTAL	7.423	**25**	**40**	**40**	297
152052		**KETCHEM CREEK RD, CIRCLE HOT SPRINGS RD-END ROUTE *CIRCLE***					
	0.000	JCT WITH CIRCLE HOT SPRINGS RD	0.221	**25**	**25**	**25**	6
	0.221	END					
		ROUTE TOTAL	0.221	**25**	**25**	**25**	6
152055		**US CREEK RD, STEESE HWY-NOME CREEK RD *FNSB***					
	0.000	JCT WITH STEESE HWY	6.962	**50**	**50**	**50**	348
	6.962	END					
		ROUTE TOTAL	6.962	**50**	**50**	**50**	348
152058		**PORTAGE CREEK RD, CIRCLE HOT SPRINGS RD-END ROUTE *CIRCLE***					
	0.000	JCT WITH CIRCLE HOT SPRINGS RD	1.242	**50**	**50**	**50**	62
	1.242	END					
		ROUTE TOTAL	1.242	**50**	**50**	**50**	62
152060		**TAMARACK ST, STEESE HWY-END ROUTE *CIRCLE***					
	0.000	JCT WITH STEESE HWY	0.247	**50**	**50**	**50**	12
	0.247	END					
		ROUTE TOTAL	0.247	**50**	**50**	**50**	12
152100		**OLD ELLIOTT HWY @ DOME CREEK, ELLIOTT-END ROUTE *FNSB***					
	0.000	JCT WITH ELLIOTT HWY	0.846	**10**	**10**	**10**	8
	0.846	END					
		ROUTE TOTAL	0.846	**10**	**10**	**10**	8
152200		**WILBUR CREEK RD, ELLIOTT HWY-TOLOWANA CREEK *STEESE HWY***					
	0.000	JCT WITH ELLIOTT HWY	1.300	**25**	**25**	**25**	33
	1.300	END					
		ROUTE TOTAL	1.300	**25**	**25**	**25**	33
152500		**LIVENGOOD RD, OLD ELLIOTT HWY-AMY CREEK *LIVENGOOD***					
	0.000	JCT WITH OLD ELLIOTT HWY	4.130	**25**	**25**	**25**	103
	4.130	END					
		ROUTE TOTAL	4.130	**25**	**25**	**25**	103
152800		**OLD ELLIOTT HWY @ LIVENGOOD, ELLIOTT-END ROUTE *LIVENGOOD***					
	0.000	BEGIN OF ROUTE - ELLIOTT HWY	1.917	**100**	**135**	**180**	345
	1.917	JCT WITH LIVENGOOD RD	0.037	**35**	**45**	**55**	2
	1.954	END					
		ROUTE TOTAL	1.954	**100**	**130**	**175**	347
153000		**ELLIOTT HWY, STEESE HWY-MANLEY HOT SPRINGS *FNSB***					
	* 0.000	JCT WITH STEESE HWY (FOX)	1.259	**1,165**	**1,210**	**1,205**	1,517
	1.259	JCT WITH ELDORADO GOLD CAMP	10.668	**760**	**730**	**845**	9,014
	11.927	WILLOW CREEK	30.655	**455**	**565**	**520**	15,941
	42.582	JCT WITH OLD ELLIOTT @ TATALINA RIVER	12.017	**335**	**425**	**380**	4,566
	54.599	TOLOVANA RIVER	13.578	**455**	**610**	**560**	7,604
	68.177	JCT WITH DALTON HWY	10.390	**155**	**225**	**175**	1,818
	78.567	MILEPOST 84	24.518	**50**	**55**	**60**	1,471
	103.085	JCT WITH MINTO SPUR RD	21.020	**40**	**40**	**40**	841
	124.105	JCT WITH EUREKA AIRFIELD RD	19.736	**30**	**20**	**40**	789
	143.841	JCT WITH LANDFILL RD	1.974	**110**	**115**	**125**	247
	145.815	JCT WITH TOFTY RD	8.047	**255**	**200**	**250**	2,012
	153.862	END					
		ROUTE TOTAL	153.862	**260**	**305**	**300**	45,820
153030		**MINTO RD, ELLIOTT HWY-MINTO *ELLIOTT HWY***					
	0.000	JCT WITH ELLIOTT HWY	10.549	**15**	**30**	**35**	369
	10.549	END					
		ROUTE TOTAL	10.549	**15**	**30**	**35**	369
153050		**EUREKA AIRFIELD RD, ELLIOTT HWY-END ROUTE *ELLIOTT HWY***					
	0.000	JCT WITH ELLIOTT HWY	2.827	**25**	**15**	**25**	71
	2.827	END					
		ROUTE TOTAL	2.827	**25**	**15**	**25**	71

Roadlog Route ID	Begin M.P.	Feature	Length (Mi)	2009 AADT	2010 AADT	2011 AADT	2011 VMT
153070		**TOFTY RD, ELLIOTT HWY-END ROUTE *ELLIOTT HWY***					
	0.000	JCT WITH ELLIOTT HWY	15.240	**40**	**35**	**50**	762
	15.240	END					
		ROUTE TOTAL	15.240	**40**	**35**	**50**	762
154000		**STEVENSON / EBEN HOPSON ST *BARROW***					
	0.000	BEGIN	0.660	**3,380**	**3,380**	**2,305**	1,521
	0.660	END					
		ROUTE TOTAL	0.660	**3,380**	**3,380**	**2,305**	1,521
154002		**EBEN HOPSON ST, HOPSON ST-TAHAK ST *BARROW***					
	0.000	JCT WITH HOPSON ST	0.510	**4,530**	**4,530**	**4,625**	2,359
	0.510	END					
		ROUTE TOTAL	0.510	**4,530**	**4,530**	**4,625**	2,359
154005		**AHKOVAK ST *BARROW***					
	0.000	BEGIN	1.720	**2,160**	**2,160**	**2,160**	3,715
	1.720	END					
		ROUTE TOTAL	1.720	**2,160**	**2,160**	**2,160**	3,715
154006		**OGROOK RD, KIOGAK RD-APAYAUK RD *BARROW***					
	0.000	JCT WITH KIOGAK RD	0.270			**1,300**	351
	0.270	END					
		ROUTE TOTAL	0.270			**1,300**	351
154010		**STEVENSON ST / NARL ACCESS *BARROW***					
	0.000	BEGIN	4.000	**1,955**	**1,955**	**1,955**	7,820
	4.000	END					
		ROUTE TOTAL	4.000	**1,955**	**1,955**	**1,955**	7,820
154015		**LAURA MADISON ST *BARROW***					
	0.000	BEGIN	0.900	**3,555**	**3,555**	**3,555**	3,200
	0.900	END					
		ROUTE TOTAL	0.900	**3,555**	**3,555**	**3,555**	3,200
154025		**MOMEGANA ST *BARROW***					
	0.000	BEGIN	0.320	**1,890**	**1,890**	**1,890**	605
	0.320	END					
		ROUTE TOTAL	0.320	**1,890**	**1,890**	**1,890**	605
159000		**CIRCLE CITY STREETS, CIRCLE CITY STREET SYSTEM *CIRCLE***					
	0.000	BEGIN	0.440	**50**	**50**	**50**	22
	0.440	END					
		ROUTE TOTAL	0.440	**50**	**50**	**50**	22
166500		**COUNCIL RD, NOME BYPASS-COUNCIL *NOME***					
	0.000	JCT WITH NOME BYPASS	1.294	**1,330**	**1,330**	**1,230**	1,592
	1.294	JCT WITH KOUGAROK RD	39.731	**140**	**140**	**75**	2,980
	41.025	SOLOMON RIVER	25.573	**100**	**100**	**60**	1,534
	66.598	FOX RIVER	6.231	**100**	**100**	**55**	343
	72.829	END					
		ROUTE TOTAL	72.829	**145**	**145**	**90**	6,449
166505		**OPHIR RD, COUNCIL RD-OPHIR MINE *NOME***					
	0.000	JCT WITH COUNCIL RD	12.000	**10**	**10**	**10**	120
	12.000	END					
		ROUTE TOTAL	12.000	**10**	**10**	**10**	120
166510		**BIG HURRAH RD, COUNCIL RD-END ROUTE *NOME***					
	0.000	JCT WITH COUNCIL RD	3.000	**10**	**10**	**10**	30
	3.000	END					
		ROUTE TOTAL	3.000	**10**	**10**	**10**	30

*Permanent Traffic Recorder: Elliott Hwy North of Fox

Roadlog Route ID	Begin M.P.	Feature	Length (Mi)	2009 AADT	2010 AADT	2011 AADT	2011 VMT
167000		**NOME / TELLER HWY, FOURTH AVE WEST-TELLER *NOME***					
	0.000	JCT WITH LITTLE CREEK RD	1.046	**2,360**	**2,360**	**2,145**	2,244
	1.046	JCT WITH OSBORNE RD	2.484	**1,950**	**1,950**	**1,605**	3,987
	3.530	JCT WITH CENTER CREEK RD	3.550	**185**	**185**	**165**	586
	7.080	SNAKE RIVER	5.298	**95**	**95**	**80**	424
	12.378	PENNY RIVER	13.553	**75**	**75**	**50**	678
	25.931	SINUK RIVER	30.759	**50**	**50**	**25**	769
	56.690	BLUESTONE RIVER	14.062	**50**	**50**	**25**	352
	70.752	END					
		ROUTE TOTAL	70.752	**170**	**170**	**130**	9,038
167050		**SCHOOL RD, NOME-TELLER HWY-RD END *TELLER***					
	0.000	JCT WITH NOME/TELLER HWY	0.072			**25**	2
	0.072	END					
		ROUTE TOTAL	0.072			**25**	2
167500		**KOUGAROK RD, COUNCIL RD - RD END *NOME***					
	0.000	JCT WITH COUNCIL RD	5.427	**275**	**275**	**385**	2,089
	5.427	JCT WITH OSBORNE RD	3.265	**255**	**255**	**300**	980
	8.692	JCT WITH DEXTER BYPASS	45.145	**230**	**230**	**215**	9,706
	53.837	JCT WITH PILGRIM HOT SPRINGS RD	31.476	**75**	**75**	**50**	1,574
	85.313	END					
		ROUTE TOTAL	85.313	**180**	**180**	**170**	14,349
167800		**STEADMAN ST, FRONT ST-END ROUTE *NOME***					
	0.000	JCT WITH FRONT ST	0.265	**1,540**	**1,540**	**1,345**	356
	0.265	JCT WITH EAST 5TH AVE	0.131	**150**	**150**	**130**	17
	0.396	END					
		ROUTE TOTAL	0.396	**1,080**	**1,080**	**945**	373
167820		**DOYLE DR, CENTER CREEK RD-NOME AIRPORT *NOME***					
	0.000	JCT WITH CENTER CREEK RD	0.586	**50**	**50**	**50**	29
	0.586	END					
		ROUTE TOTAL	0.586	**50**	**50**	**50**	29
168000		**NOME BYPASS, COUNCIL RD-NOME/TELLER HWY *NOME***					
	0.000	JCT WITH COUNCIL RD	0.645	**475**	**475**	**385**	248
	0.645	JCT WITH K ST EAST	0.750	**1,800**	**1,800**	**1,630**	1,223
	1.395	END					
		ROUTE TOTAL	1.395	**1,190**	**1,190**	**1,055**	1,471
168100		**SEPPALA DR, BERING ST-NOME AIRPORT *NOME***					
	0.000	JCT WITH BERING ST	0.657	**2,650**	**2,650**	**2,600**	1,708
	0.657	JCT WITH CENTER CREEK RD	0.652	**2,975**	**2,975**	**2,850**	1,858
	1.309	END					
		ROUTE TOTAL	1.309	**2,815**	**2,815**	**2,725**	3,566
168115		**PORT RD, SEPPALA DR - END ROUTE *NOME***					
	0.000	JCT WITH SEPPALA DR	0.569	**1,900**	**1,900**	**1,630**	927
	0.569	END					
		ROUTE TOTAL	0.569	**1,900**	**1,900**	**1,630**	927
168200		**CENTER CREEK RD, SEPPALA DR-NOME/TELLER HWY *NOME***					
	0.000	JCT WITH SEPPALA DR	2.564	**1,420**	**1,420**	**890**	2,282
	2.564	END					
		ROUTE TOTAL	2.564	**1,420**	**1,420**	**890**	2,282
168250		**LITTLE CREEK RD, NOME/TELLER HWY-CENTER CREEK RD *NOME***					
	0.000	JCT WITH NOME/TELLER HWY	0.547	**600**	**600**	**600**	328
	0.547	END					
		ROUTE TOTAL	0.547	**600**	**600**	**600**	328
168400		**OSBORNE RD, NOME/TELLER HWY-NOME RIVER *NOME***					
	0.000	JCT WITH NOME/TELLER HWY	6.250	**10**	**10**	**10**	63
	6.250	END					
		ROUTE TOTAL	6.250	**10**	**10**	**10**	63
168500		**BERING ST, FRONT ST-FOURTH AVE *NOME***					
	0.000	JCT WITH FRONT ST	0.157	**3,750**	**3,750**	**3,900**	612
	0.157	JCT WITH SEPPALA DR	0.433	**3,975**	**3,975**	**4,220**	1,827
	0.590	END					
		ROUTE TOTAL	0.590	**3,915**	**3,915**	**4,135**	2,440

Roadlog Route ID	Begin M.P.	Feature	Length (Mi)	2009 AADT	2010 AADT	2011 AADT	2011 VMT
168600		**FRONT ST, NOME BYPASS-BERING ST *NOME***					
	0.000	JCT WITH NOME BYPASS	0.492	**1,915**	**1,915**	**2,455**	1,208
	0.492	JCT WITH CARSTENS WAY	0.367	**2,790**	**2,790**	**3,600**	1,321
	0.859	JCT WITH STEADMAN ST	0.263	**3,840**	**3,840**	**5,120**	1,347
	1.122	END					
		ROUTE TOTAL	1.122	**2,650**	**2,650**	**3,455**	3,876
168700		**DEXTER BYPASS, NOME/TELLER HWY-DEXTER ROADHOUSE *NOME***					
	0.000	JCT WITH NOME/TELLER HWY	5.014	**390**	**390**	**560**	2,808
	5.014	END					
		ROUTE TOTAL	5.014	**390**	**390**	**560**	2,808
168900		**GLACIER CREEK RD, NOME/TELLER HWY-JENSENS MINE AREA *NOME***					
	0.000	JCT WITH NOME/TELLER HWY	5.432	**75**	**75**	**100**	543
	5.432	END					
		ROUTE TOTAL	5.432	**75**	**75**	**100**	543
168907		**GLACIER CREEK RD, NOME/TELLER HWY- ROCK CREEK *NOME***					
	0.000	JCT WITH NOME/TELLER HWY	15.088	**400**	**400**	**400**	6,035
	15.088	END					
		ROUTE TOTAL	15.088	**400**	**400**	**400**	6,035
169100		**TIGER FREEWAY, DIKE RD-END ROUTE *GALENA***					
	0.000	JCT WITH DIKE RD	8.510	**100**	**100**	**100**	851
	8.510	END					
		ROUTE TOTAL	8.510	**100**	**100**	**100**	851
169200		**DIKE RD, TIGER FREEWAY-END ROUTE *GALENA***					
	0.000	JCT WITH TIGER FREEWAY	4.500	**100**	**100**	**100**	450
	4.500	END					
		ROUTE TOTAL	4.500	**100**	**100**	**100**	450
169400		**AIRPORT RD, NULATO-AIRPORT *NULATO***					
	0.000	BEGIN	1.138	**25**	**25**	**25**	28
	1.138	END					
		ROUTE TOTAL	1.138	**25**	**25**	**25**	28
169450		**KOYUKUK CITY STREETS, KOYUKUK-END ROUTE *KOYUKUK***					
	0.000	BEGIN	0.700	**50**	**50**	**50**	35
	0.700	END					
		ROUTE TOTAL	0.700	**50**	**50**	**50**	35
169500		**TANANA CITY STREETS, TANANA CITY STREETS-AIRPORT *TANANA**					
	0.000	BEGIN	1.900	**100**	**100**	**100**	190
	1.900	END					
		ROUTE TOTAL	1.900	**100**	**100**	**100**	190
169600		**WOOLEY LAGOON RD, NOME/TELLER HWY-END ROUTE *NOME***					
	0.000	JCT WITH NOME/TELLER HWY	7.868	**5**	**5**	**5**	39
	7.868	END					
		ROUTE TOTAL	7.868	**5**	**5**	**5**	39
169800		**CLARENCE RD, RD BEGIN-END ROUTE *BREWIG MISSION***					
	0.000	BEGIN	0.762	**5**	**5**	**5**	4
	0.762	END					
		ROUTE TOTAL	0.762	**5**	**5**	**5**	4

Roadlog Route ID	Begin M.P.	Feature	Length (Mi)	2009 AADT	2010 AADT	2011 AADT	2011 VMT
**** 170000**		**PARKS HWY, NOR REGION BDRY-RICHARDSON HWY**					
	128.030	LITTLE COAL CREEK (NOR. REGION BDRY)	10.716	**1,150**	**1,315**	**1,285**	13,770
	138.746	HURRICANE GULCH	11.074	**1,120**	**1,370**	**1,330**	14,728
	149.820	E. FORK CHULITNA RIVER	24.680	**1,595**	**1,860**	**1,800**	44,424
	174.500	JCT WITH DENALI HWY	19.991	**1,310**	**1,425**	**1,375**	27,488
	194.491	MILEPOST 230	7.230	**2,380**	**2,565**	**2,430**	17,569
	201.721	JCT WITH DENALI NATIONAL PARK RD	0.765	**2,895**	**3,185**	**2,980**	2,280
	202.486	ERA HELICOPTER PAD	2.762	**2,715**	**3,385**	**3,565**	9,847
	205.248	MILEPOST 241	7.981		**2,575**	**2,380**	18,995
	213.229	JCT WITH HILLTOP DR	10.537	**2,495**	**2,415**	**2,350**	24,762
	223.766	JCT WITH FERRY RD	16.481	**1,530**	**1,155**	**1,175**	19,365
	240.247	NENANA RIVER AT REX	7.675	**1,190**	**1,825**	**1,195**	9,172
*	247.922	JCT WITH CLEAR RD	6.360	**1,230**	**1,340**	**1,210**	7,696
	254.282	MILEPOST 290	18.797	**1,465**	**1,515**	**1,450**	27,256
	273.079	CHEVRON STATION 2ND ENTRANCE	32.794	**1,640**	**1,795**	**1,750**	57,390
*	305.873	JCT WITH OLD NENANA HWY / ESTER WEST	7.644	**2,480**	**2,540**	**2,450**	18,728
	313.517	JCT WITH OLD NENANA HWY / ESTER	0.780	**3,915**	**4,030**	**3,795**	2,960
	314.297	JCT WITH GOLDHILL RD / OLD NENANA	3.274	**5,765**	**6,095**	**5,510**	18,040
	317.571	JCT WITH SHEEP CREEK RD	0.938	**8,000**	**8,175**	**8,160**	7,654
*	318.509	GEIST RD OVERCROSSING	0.710	**15,270**	**15,810**	**15,965**	11,335
	319.219	CHENA RIVER	1.358	**14,750**	**14,995**	**15,010**	20,384
	320.577	JCT WITH UNIVERSITY AVE SOUTH	1.190	**12,485**	**12,725**	**12,810**	15,244
*	321.767	JCT WITH PEGER RD	0.942	**13,285**	**13,770**	**13,295**	12,524
	322.709	JCT WITH LATHROP ST	0.979	**14,720**	**15,850**	**14,300**	14,000
	323.688	END					
		ROUTE TOTAL	195.658	**2,065**	**2,220**	**2,125**	415,607
172600		**CANTWELL RD, PARKS HWY-REINDEER AVE *CANTWELL***					
	0.000	JCT WITH PARKS HWY	1.836	**280**	**310**	**285**	523
	1.836	END					
		ROUTE TOTAL	1.836	**280**	**310**	**285**	523
172700		**CANTWELL SCHOOL RD, DENALI HWY-OLD ANCH/FBKS/CIRCLE HWY *CANTWELL***					
	0.000	JCT WITH DENALI HWY	0.400	**25**	**25**	**25**	10
	0.400	END					
		ROUTE TOTAL	0.400	**25**	**25**	**25**	10
172728		**AIRPORT WAY N FRONTAGE RD, GERAGHTY-MARLIN ST *FAIRBANKS***					
	0.000	JCT WITH GERAGHTY AVE	0.192			**530**	102
	0.192	END					
		ROUTE TOTAL	0.192			**530**	102
173100		**KANTISHNA RD, MCKINLEY PARK RD-MEDFRA / NENANA RD * MCKINLEY***					
	0.000	JCT WITH MCKINLEY PARK RD	4.500	**5**	**5**	**5**	23
	4.500	END					
		ROUTE TOTAL	4.500	**5**	**5**	**5**	23
173300		**OTTO LAKE RD, PARKS HWY-OTTO LAKE *HEALY***					
	0.000	JCT WITH PARKS HWY	1.398	**620**	**695**	**620**	867
	1.398	END					
		ROUTE TOTAL	1.398	**620**	**695**	**620**	867
173310		**HILLTOP ST, OTTO LAKE RD-PARKS HWY *HEALY***					
	0.000	JCT WITH OTTO LAKE ROAD	1.957	**285**	**335**	**300**	587
	1.957	END					
		ROUTE TOTAL	1.957	**285**	**335**	**300**	587
173320		**RANCH RD, HILLTOP ST-KILLIAN RD *HEALY***					
	0.000	JCT WITH HILLTOP ST	0.594	**145**	**150**	**145**	86
	0.594	END					
		ROUTE TOTAL	0.594	**145**	**150**	**145**	86
173330		**KILLIAN RD *HEALY***					
	0.000	BEGIN	1.189	**50**	**50**	**50**	59
	1.189	END					
		ROUTE TOTAL	1.189	**50**	**50**	**50**	59

*Permanent Traffic Recorder: Parks Hwy at Nenana
Parks Hwy at Este
Parks Hwy at Chena Rive
Parks Hwy at Lathrop

**Any questions on Central Region's portion of Route 170000 should be directed to Howard Helkenn at 907-269-0876

Roadlog Route ID	Begin M.P.	Feature	Length (Mi)	2009 AADT	2010 AADT	2011 AADT	2011 VMT
173500		**HEALY SPUR RD, PARKS HWY-COAL MINE *HEALY***					
	0.000	JCT WITH PARKS HWY	0.581	**1,535**	**1,690**	**1,535**	892
	0.581	JCT WITH SULFIDE RD	0.781	**660**	**675**	**665**	519
	1.362	JCT WITH HEALY ACCESS	1.979	**400**	**400**	**395**	782
	3.341	END					
		ROUTE TOTAL	3.341	**660**	**690**	**660**	2,193
173502		**HEALY SCHOOL RD, HEALY SPUR RD-END ROUTE *HEALY***					
	0.000	JCT WITH HEALY SPUR RD	0.429	**430**	**460**	**350**	150
	0.429	END					
		ROUTE TOTAL	0.429	**430**	**460**	**350**	150
173505		**HEALY ACCESS RD, HEALY SPUR RD-HEALY *HEALY***					
	0.000	JCT WITH HEALY SPUR RD	1.567	**100**	**110**	**100**	157
	1.567	END					
		ROUTE TOTAL	1.567	**100**	**110**	**100**	157
173510		**COAL ST, HEALY SPUR RD-DRY CREEK RD *HEALY***					
	0.000	JCT WITH HEALY SPUR RD	0.282	**430**	**530**	**450**	127
	0.282	END					
		ROUTE TOTAL	0.282	**430**	**530**	**450**	127
173600		**SUNTRANA RD, PARKS HWY-TRI VALLEY SCHOOL *HEALY***					
	0.000	JCT WITH PARKS HWY	0.144	**190**	**200**	**190**	27
	0.144	END					
		ROUTE TOTAL	0.144	**190**	**200**	**190**	27
173625		**LESTER RD, PARKS HWY-END ROUTE *HEALY***					
	0.000	JCT WITH PARKS HWY	0.321	**230**	**240**	**230**	74
	0.321	END					
		ROUTE TOTAL	0.321	**230**	**240**	**230**	74
173650		**PARK LANE, PARKS HWY-STONEY CREEK RD *HEALY***					
	0.000	JCT WITH PARKS HWY	0.311	**85**	**90**	**80**	25
	0.311	END					
		ROUTE TOTAL	0.311	**85**	**90**	**80**	25
173700		**LIGNITE RD, PARKS HWY-LIGNITE *HEALY***					
	0.000	JCT WITH PARKS HWY	2.803	**165**	**170**	**165**	462
	2.803	END					
		ROUTE TOTAL	2.803	**165**	**170**	**165**	462
173800		**FERRY RD, PARKS HWY-NENANA RIVER *HEALY***					
	0.000	JCT WITH PARKS HWY	0.907	**50**	**50**	**55**	50
	0.907	END					
		ROUTE TOTAL	0.907	**50**	**50**	**55**	50
173900		**FERRY/EVA/MOOSE CREEK RD, ALASKA RR-EVA CR MINE AREA *HEALY***					
	0.000	BEGIN	21.180	**5**	**5**	**5**	106
	21.180	END					
		ROUTE TOTAL	21.180	**5**	**5**	**5**	106
174000		**STAMPEDE RD, PARKS HWY-END ROUTE *HEALY***					
	0.000	JCT WITH PARKS HWY	8.050	**420**	**420**	**400**	3,220
	8.050	END					
		ROUTE TOTAL	8.050	**420**	**420**	**400**	3,220
174300		**ANDERSON RD, CLEAR RD-ANDERSON *NENANA***					
	0.000	JCT WITH CLEAR RD	4.728	**300**	**270**	**240**	1,135
	4.728	END					
		ROUTE TOTAL	4.728	**300**	**270**	**240**	1,135
174350		**CLEAR RD, PARKS HWY-CLEAR AIR FORCE STATION *CLEAR***					
	0.000	JCT WITH PARKS HWY	1.246	**380**	**380**	**350**	436
	1.246	END					
		ROUTE TOTAL	1.246	**380**	**380**	**350**	436

Roadlog Route ID	Begin M.P.	Feature	Length (Mi)	2009 AADT	2010 AADT	2011 AADT	2011 VMT
174500		**FRONT ST (PORT ACCESS) *NENANA***					
	0.000	BEGIN	1.290	**125**	**185**	**145**	187
	1.290	END					
		ROUTE TOTAL	1.290	**125**	**185**	**145**	187
174501		**NENANA ST (PORT ACCESS) *NENANA***					
	0.000	BEGIN	0.470	**130**	**145**	**145**	68
	0.470	END					
		ROUTE TOTAL	0.470	**130**	**145**	**145**	68
174502		**SIXTH ST (PORT ACCESS) *NENANA***					
	0.000	BEGIN	0.108	**120**	**130**	**105**	11
	0.108	END					
		ROUTE TOTAL	0.108	**120**	**130**	**105**	11
174515		**A ST, PARKS HWY-FRONT ST *NENANA***					
	0.000	JCT WITH PARKS HWY	0.427	**1,030**	**775**	**750**	320
	0.427	END					
		ROUTE TOTAL	0.427	**1,030**	**775**	**750**	320
174800		**OLD NENANA HWY/ESTER WEST, W-E JCT PARKS HWY *FNSB***					
	0.000	JCT WITH PARKS HWY	6.471	**100**	**90**	**85**	550
	6.471	JCT WITH VISTA WAY	2.642	**800**	**790**	**765**	2,021
	9.113	JCT WITH VILLAGE RD	0.357	**1,410**	**1,390**	**1,375**	491
	9.470	END					
		ROUTE TOTAL	9.470	**345**	**335**	**325**	3,062
174810		**ESTER CREEK DR, ROAD BEGIN - OLD NENANA HWY *ESTER***					
	0.000	BEGIN	0.537	**165**	**160**	**165**	89
	0.537	END					
		ROUTE TOTAL	0.537	**165**	**160**	**165**	89
174829		**VILLAGE RD, OLD NENANA HWY-ALPHA WAY *ESTER***					
	0.000	JCT WITH OLD NENANA HWY	0.137	**515**	**510**	**505**	69
	0.137	END					
		ROUTE TOTAL	0.137	**515**	**510**	**505**	69
174850		**CRIPPLE CREEK, PARKS HWY-DESTINY DR *FNSB***					
	0.000	JCT WITH PARKS HWY	4.780	**490**	**570**	**490**	2,342
	4.780	END					
		ROUTE TOTAL	4.780	**490**	**570**	**490**	2,342
174860		**ISBERG ROAD EAST, CRIPPLE CREEK RD-CHENA RIDGE RD *FNSB***					
	0.000	JCT WITH CRIPPLE CREEK RD	2.257	**220**	**230**	**225**	508
	2.257	END					
		ROUTE TOTAL	2.257	**220**	**230**	**225**	508
174874		**POTTER RD, BECKER RIDGE RD-CRIPPLE CREEK RD *FNSB***					
	0.000	JCT WITH BECKER RIDGE RD	0.448	**405**	**305**	**230**	103
	0.448	END					
		ROUTE TOTAL	0.448	**405**	**305**	**230**	103
175100		**GOLDHILL RD, PARKS HWY-SHEEP CREEK RD *FNSB***					
	0.000	JCT WITH PARKS HWY	0.318	**695**	**685**	**635**	202
	0.318	JCT WITH HENDERSON RD	1.776	**325**	**315**	**310**	551
	2.094	JCT WITH DOC JOHN LN	1.290	**1,640**	**1,735**	**1,720**	2,219
	3.384	END					
		ROUTE TOTAL	3.384	**860**	**890**	**880**	2,971
175105		**HENDERSON RD, GOLDHILL RD-ESTER DOME RD *FNSB***					
	0.000	JCT WITH GOLDHILL RD	1.280	**585**	**625**	**565**	723
	1.280	JCT WITH SAINT PATRICK RD	2.245	**100**	**110**	**80**	180
	3.525	END					
		ROUTE TOTAL	3.525	**275**	**300**	**255**	903
175121		**SAINT PATRICK RD, HENDERSON RD-ESTER DOME RD *FNSB***					
	0.000	JCT WITH HENDERSON RD	2.912	**20**	**20**	**20**	58
	2.912	END					
		ROUTE TOTAL	2.912	**20**	**20**	**20**	58

Roadlog Route ID	Begin M.P.	Feature	Length (Mi)	2009 AADT	2010 AADT	2011 AADT	2011 VMT
175300		**TAKU DR, FARMER'S LOOP RD-TANANA DR *UAF***					
	0.000	JCT WITH FARMER'S LOOP RD	0.180	**2,550**	**2,255**	**2,280**	410
	0.180	JCT WITH TANANA DR	0.020	**1,565**	**1,425**	**1,465**	29
	0.200	END					
		ROUTE TOTAL	0.200	**2,455**	**2,175**	**2,200**	440
175305		**TANANA DR, FARMERS LOOP RD-TAKU DR *UAF***					
	0.000	JCT WITH FARMER'S LOOP RD	0.540	**1,910**	**2,165**	**2,230**	1,204
	0.540	JCT WITH TANANA LOOP	0.140	**3,635**	**3,155**	**3,510**	491
	0.680	END					
		ROUTE TOTAL	0.680	**2,265**	**2,365**	**2,495**	1,696
175310		**TANANA LOOP, TAKU DR-TANANA DR *UAF***					
	0.000	JCT WITH TAKU DR	0.336	**2,505**	**2,160**	**3,075**	1,033
	0.336	JCT WITH ALUMNI DR	1.554	**4,890**	**5,490**	**6,265**	9,736
	1.890	JCT WITH NOATAK DR	0.410	**3,425**	**3,590**	**3,920**	1,607
	2.300	JCT WITH KOYUKUK DR	0.430	**1,960**	**2,005**	**2,395**	1,030
	2.730	JCT WITH KUSKOKWIM RD	0.340	**2,605**	**2,795**	**2,865**	974
	3.070	END					
		ROUTE TOTAL	3.070	**3,770**	**4,085**	**4,685**	14,380
175315		**KUSKOKWIN RD, TANANA DR-UAF CAMPUS *FAIRBANKS***					
	0.000	JCT WITH TANANA DR	0.300	**1,355**	**1,390**	**1,430**	429
	0.300	END					
		ROUTE TOTAL	0.300	**1,355**	**1,390**	**1,430**	429
175320		**CHANDALAR DR, ROAD BEGIN-AMBLER LANE *FAIRBANKS***					
	0.000	JCT WITH TANANA LOOP	0.480	**1,360**	**3,345**	**3,745**	1,798
	0.480	END					
		ROUTE TOTAL	0.480	**1,360**	**3,345**	**3,745**	1,798
175325		**ALUMNI DR, TANANA LOOP-COLLEGE RD *UAF***					
	0.000	JCT WITH TANANA LOOP	0.389	**5,750**	**7,225**	**6,775**	2,635
	0.389	END					
		ROUTE TOTAL	0.389	**5,750**	**7,225**	**6,775**	2,635
175400		**SHEEP CREEK RD, PARKS HWY-GOLDSTREAM RD *FAIRBANKS***					
	0.000	JCT WITH PARKS HWY	0.173	**4,035**	**4,090**	**4,465**	772
	0.173	JCT WITH GOLDHILL RD	0.233	**3,720**	**3,650**	**3,785**	882
	0.406	JCT WITH NOATAK DR	0.486	**3,615**	**3,910**	**3,990**	1,939
	0.892	JCT WITH MILLER HILL RD	2.667	**3,105**	**3,370**	**3,455**	9,214
	3.559	JCT WITH ESTER DOME RD	1.701	**2,365**	**2,690**	**3,000**	5,103
	5.260	END					
		ROUTE TOTAL	5.260	**2,970**	**3,235**	**3,405**	17,911
175410		**NOATAK DR, SHEEP CREEK RD-TANANA LOOP *FAIRBANKS***					
	0.000	JCT WITH SHEEP CREEK RD	1.040	**2,070**	**2,540**	**2,695**	2,803
	1.040	END					
		ROUTE TOTAL	1.040	**2,070**	**2,540**	**2,695**	2,803
175425		**MILLER HILL RD, SHEEP CREEK RD-LAWLOR RD *FAIRBANKS***					
	0.000	JCT WITH SHEEP CREEK RD	0.708	**750**	**720**	**850**	602
	0.708	END					
		ROUTE TOTAL	0.708	**750**	**720**	**850**	602
175426		**DALTON TRAIL, YANKOVICH RD-END ROUTE *FAIRBANKS***					
	0.085	JCT WITH YANKOWICH RD	1.001	**485**	**525**	**495**	495
	1.086	END					
		ROUTE TOTAL	1.001	**485**	**525**	**495**	495
175427		**LAWLOR RD, MILLER HILL RD-END ROUTE *FAIRBANKS***					
	0.000	JCT WITH MILLER HILL RD	0.584	**195**	**170**	**195**	114
	0.584	END					
		ROUTE TOTAL	0.584	**195**	**170**	**195**	114
175460		**ESTER DOME RD, SHEEP CREEK RD-ESTER DOME *FAIRBANKS***					
	0.000	JCT WITH SHEEP CREEK RD	4.266	**395**	**345**	**395**	1,685
	4.266	END					
		ROUTE TOTAL	4.266	**395**	**345**	**395**	1,685

Roadlog Route ID	Begin M.P.	Feature	Length (Mi)	2009 AADT	2010 AADT	2011 AADT	2011 VMT
175480		**MURPHY DOME RD, GOLDSTREAM RD-END ROUTE *FAIRBANKS***					
	0.000	JCT WITH GOLDSTREAM RD	1.959	**1,520**	**1,585**	**1,665**	3,262
	1.959	JCT WITH SPINACH CREEK RD	13.476	**635**	**660**	**665**	8,962
	15.435	END					
		ROUTE TOTAL	15.435	**750**	**780**	**790**	12,223
175500		**CHENA RIDGE RD *FAIRBANKS***					
	0.000	JCT WITH GEIST RD	0.359	**4,145**	**4,325**	**4,185**	1,502
	0.359	JCT WITH CHENA RIDGE SPUR RD	2.264	**2,450**	**2,840**	**3,140**	7,109
	2.623	JCT WITH CHENA HILLS DR	4.925	**0**	**1,830**	**1,675**	8,249
	7.548	JCT WITH ROSIE CREEK RD	0.563	**2,145**	**2,235**	**2,155**	1,213
	8.111	END					
		ROUTE TOTAL	8.111	**2,500**	**2,250**	**2,230**	18,074
175501		**OLD CHENA PUMP RD, CHENA RIDGE/CHENA PUMP RD-END ROUTE *FAIRBANKS***					
	0.000	JCT WITH CHENA RIDGE/CHENA PUMP RD	0.187	**1,735**	**1,780**	**1,700**	318
	0.187	END					
		ROUTE TOTAL	0.187	**1,735**	**1,780**	**1,700**	318
175502		**CHENA RIDGE SPUR RD, PARKS EB/GEIST OFF RAMP-END ROUTE *FAIRBANKS***					
	0.000	JCT WITH PARKS HWY EB-GEIST OFF RAMP	0.539	**375**	**365**	**310**	167
	0.539	END					
		ROUTE TOTAL	0.539	**375**	**365**	**310**	167
175506		**PARKS SB-GEIST RAMP, PARKS HWY-GEIST-PARKS SB RAMP *FAIRBANKS***					
	0.000	JCT WITH PARKS HWY	0.378	**1,935**	**2,155**	**2,055**	777
	0.378	END					
		ROUTE TOTAL	0.378	**1,935**	**2,155**	**2,055**	777
175507		**PARKS NB-GEIST RAMP, PARKS HWY-GEIST-PARKS NB RAMP *FAIRBANKS***					
	0.000	JCT WITH PARKS HWY	0.735	**5,990**	**6,500**	**6,460**	4,748
	0.735	END					
		ROUTE TOTAL	0.735	**5,990**	**6,500**	**6,460**	4,748
175508		**GEIST-PARKS NB RAMP, GEIST RD-PARKS HWY *FAIRBANKS***					
	0.000	JCT WITH GEIST RD	0.435	**1,970**	**2,240**	**2,140**	931
	0.435	END					
		ROUTE TOTAL	0.435	**1,970**	**2,240**	**2,140**	931
175509		**GEIST-PARKS SB RAMP, GEIST RD-PARKS HWY *FAIRBANKS***					
	0.000	JCT WITH GEIST RD	0.302	**5,060**	**5,525**	**5,470**	1,652
	0.302	END					
		ROUTE TOTAL	0.302	**5,060**	**5,525**	**5,470**	1,652
175510		**CHENA PUMP ROAD *FAIRBANKS***					
	0.000	BEGIN ROUTE	0.637	**2,750**	**2,465**	**2,330**	1,484
	0.637	JCT WITH LUDECKER ROAD	3.068	**7,025**	**7,555**	**6,460**	19,819
	3.705	JCT WITH CHENA SMALL TRACTS ROAD *FAIRBANKS*	0.896	**10,800**	**12,780**	**12,405**	11,115
	4.601	END					
		ROUTE TOTAL	4.601	**7,170**	**7,865**	**7,045**	32,418
175515		**SMALL TRACTS RD, CHENA RIDGE/CHENA PUMP-CHENA RIVER *FAIRBANKS***					
	0.000	JCT WITH CHENA RIDGE/CHENA PUMP RD	0.882	**1,660**	**1,695**	**1,730**	1,526
	0.882	END					
		ROUTE TOTAL	0.882	**1,660**	**1,695**	**1,730**	1,526
175520		**ROSIE CREEK RD, CHENA RIDGE/CHENA PUMP RD-END ROUTE *FAIRBANKS***					
	0.000	JCT WITH CHENA RIDGE/CHENA PUMP RD	2.406	**1,000**	**1,085**	**1,000**	2,406
	2.406	END					
		ROUTE TOTAL	2.406	**1,000**	**1,085**	**1,000**	2,406
175525		**DARTMOUTH DR, GEIST RD-END ROUTE *FAIRBANKS***					
	0.000	JCT WITH GEIST RD	0.760	**3,335**	**3,625**	**3,090**	2,348
	0.760	END					
		ROUTE TOTAL	0.760	**3,335**	**3,625**	**3,090**	2,348

Roadlog Route ID	Begin M.P.	Feature	Length (Mi)	2009 AADT	2010 AADT	2011 AADT	2011 VMT
175528		**ROLAND RD, CHENA PUMP RD-CHENA HILLS DR (EAST) *FAIRBANKS***					
	0.000	JCT WITH CHENA PUMP RD	1.280			**1,265**	1,619
	1.280	END					
		ROUTE TOTAL	1.280			**1,265**	1,619
175530		**LUDECKER ST, CHENA RIDGE/CHENA PUMP RD-END ROUTE *FAIRBANKS***					
	0.000	JCT WITH CHENA RIDGE/CHENA PUMP RD	0.515	**50**	**50**	**50**	26
	0.515	END					
		ROUTE TOTAL	0.515	**50**	**50**	**50**	26
175535		**YAK RD, CHENA RIDGE/CHENA PUMP RD-END ROUTE *FAIRBANKS***					
	0.000	JCT WITH CHENA RIDGE/CHENA PUMP RD	0.750	**825**	**815**	**820**	615
	0.750	END					
		ROUTE TOTAL	0.750	**825**	**815**	**820**	615
175700		**AIRPORT WAY, RICHARDSON HWY-FAIRBANKS INT'L AIRPORT *FAIRBANKS***					
	* 0.000	JCT WITH RICHARDSON HWY	0.209	**16,175**	**17,725**	**16,950**	3,543
	0.209	JCT WITH NOBLE ST	0.145	**13,755**	**17,010**	**18,700**	2,712
	0.354	JCT WITH CUSHMAN ST	0.248	**18,510**	**19,755**	**17,830**	4,422
	0.602	JCT WITH BARNETTE ST/GILLAM WAY	0.378	**20,010**	**22,315**	**19,720**	7,454
	0.980	JCT WITH W COWLES ST	0.290	**20,215**	**21,780**	**20,740**	6,015
	* 1.270	JCT WITH LATHROP ST	0.384	**17,910**	**19,110**	**18,055**	6,933
	1.654	JCT WITH WILBUR ST	0.497	**21,630**	**22,170**	**20,425**	10,151
	2.151	JCT WITH PEGER RD	0.316	**19,445**	**19,790**	**19,475**	6,154
	* 2.467	JCT WITH MARKET ST	0.687	**14,880**	**15,330**	**14,945**	10,267
	3.154	JCT WITH UNIVERSITY AVE	0.243	**14,885**	**14,175**	**16,155**	3,926
	3.397	JCT WITH SPORTSMANS WAY	0.417	**13,210**	**13,340**	**13,805**	5,757
	3.814	JCT WITH PARKS HWY OVERCROSSING	0.811	**11,125**	**11,270**	**9,510**	7,713
	4.625	JCT WITH DALE RD	0.770	**7,500**	**6,905**	**6,985**	5,378
	5.395	JCT WITH INDUSTRIAL RD EXIT RAMP	0.586	**1,850**	**1,715**	**1,750**	1,026
	5.981	END					
		ROUTE TOTAL	5.981	**13,715**	**14,230**	**13,560**	81,449
175701		**AIRPORT WAY FRONTAGE RD (NORTH), ALASCOM (RCA)-NOBLE ST *FAIRBANKS***					
	0.000	JCT WITH ALASCOM (RCA)	0.148	**445**	**365**	**430**	64
	0.148	END					
		ROUTE TOTAL	0.148	**445**	**365**	**430**	64
175702		**AIRPORT WAY FRONTAGE RD (NORTH), PEGER RD-GERAGHTY AVE *FAIRBANKS***					
	0.000	JCT WITH PEGER RD	0.316	**1,225**	**1,510**	**1,360**	430
	0.316	JCT WITH MARKET ST	0.257	**1,545**	**1,840**	**1,245**	320
	0.573	END					
		ROUTE TOTAL	0.573	**1,370**	**1,660**	**1,310**	750
175703		**AIRPORT WAY FRONTAGE RD (SOUTH), GILLAM WAY-W COWLES ST *FAIRBANKS***					
	0.000	JCT WITH GILLAM WAY	0.126	**2,300**	**2,105**	**2,210**	278
	0.126	JCT WITH SCHAIBLE ST	0.260	**400**	**305**	**375**	98
	0.386	END					
		ROUTE TOTAL	0.386	**750**	**690**	**725**	376
175704		**AIRPORT WAY FRONTAGE RD (SOUTH), MARKET ST - CUL DE SAC *FAIRBANKS***					
	0.000	JCT WITH MARKET ST	0.334	**2,555**	**3,420**	**2,515**	840
	0.334	JCT WITH WASHINGTON DR	0.338	**295**	**350**	**285**	96
	0.672	END					
		ROUTE TOTAL	0.672	**2,115**	**1,700**	**1,250**	936
175705		**WIEN RD (FIA EXIT), OLD AIRPORT WAY-AIRPORT WAY *FAIRBANKS***					
	0.000	JCT WITH OLD AIRPORT WAY	0.267	**2,030**	**1,840**	**1,805**	482
	0.267	END					
		ROUTE TOTAL	0.267	**2,030**	**1,840**	**1,805**	482
175706		**AIRPORT WAY FRONTAGE RD (SOUTH), GILLAM WAY-STACIA ST *FAIRBANKS***					
	0.000	JCT WITH GILLAM WAY	0.198	**830**	**985**	**735**	146
	0.198	END					
		ROUTE TOTAL	0.198	**830**	**985**	**735**	146

Roadlog Route ID	Begin M.P.	Feature	Length (Mi)	2009 AADT	2010 AADT	2011 AADT	2011 VMT
175708		**AIRPORT WAY FRONTAGE RD (SOUTH), W COWLES-WILBUR ST *FAIRBANKS***					
	0.000	JCT WITH W COWLES ST	0.289	**1,540**	**1,415**	**1,175**	340
	0.289	JCT WITH LATHROP ST	0.386	**3,990**	**4,055**	**4,120**	1,590
	0.675	END					
		ROUTE TOTAL	0.675	**2,940**	**2,925**	**2,860**	1,930
175710		**WIEN RD NB - AIRPORT WAY WB RAMP *FAIRBANKS***					
	0.000	JCT WITH WIEN RD (FIA EXIT)	0.243	**1,050**	**1,460**	**1,500**	365
	0.243	END					
		ROUTE TOTAL	0.243	**1,050**	**1,460**	**1,500**	365
175711		**AVENUE OF FLAGS (FRONTAGE NORTH), LATHROP ST-PEGER RD *FAIRBANKS***					
	0.000	JCT WITH LATHROP ST	0.385	**2,300**	**2,850**	**3,510**	1,351
	0.385	JCT WITH WILBUR ST	0.499	**2,675**	**2,900**	**2,810**	1,402
	0.884	END					
		ROUTE TOTAL	0.884	**2,510**	**2,880**	**3,115**	2,754
175712		**AIRPORT WAY WB-PARKS HWY NB RAMP * FAIRBANKS***					
	0.000	JCT WITH AIRPORT WAY	0.510	**3,985**	**4,060**	**4,410**	2,249
	0.510	END					
		ROUTE TOTAL	0.510	**3,985**	**4,060**	**4,410**	2,249
175713		**AIRPORT WAY EB-PARKS HWY NB RAMP *FAIRBANKS***					
	0.000	JCT WITH AIRPORT WAY	0.110	**1,020**	**980**	**930**	102
	0.110	END					
		ROUTE TOTAL	0.110	**1,020**	**980**	**930**	102
175714		**PARKS HWY SB-AIRPORT WAY WB RAMP *FAIRBANKS***					
	0.000	JCT WITH PARKS HWY	0.460	**1,350**	**1,290**	**1,175**	541
	0.460	END					
		ROUTE TOTAL	0.460	**1,350**	**1,290**	**1,175**	541
175716		**PARKS HWY SB-AIRPORT WAY EB RAMP *FAIRBANKS***					
	0.000	JCT WITH PARKS HWY	0.290	**2,140**	**2,185**	**2,485**	721
	0.290	END					
		ROUTE TOTAL	0.290	**2,140**	**2,185**	**2,485**	721
175717		**AIRPORT WAY EB-PARKS HWY SB RAMP *FAIRBANKS***					
	0.000	JCT WITH AIRPORT WAY	0.590	**1,295**	**1,195**	**1,175**	693
	0.590	END					
		ROUTE TOTAL	0.590	**1,295**	**1,195**	**1,175**	693
175718		**AIRPORT WAY WB-PARKS HWY SB RAMP *FAIRBANKS***					
	0.000	JCT WITH AIRPORT WAY	0.100	**175**	**210**	**395**	40
	0.100	END					
		ROUTE TOTAL	0.100	**175**	**210**	**395**	40
175719		**PARKS HWY NB-AIRPORT WAY WB RAMP *FAIRBANKS***					
	0.000	JCT WITH PARKS HWY	0.300	**1,115**	**1,025**	**1,060**	318
	0.300	END					
		ROUTE TOTAL	0.300	**1,115**	**1,025**	**1,060**	318
175720		**DALE RD, AIRPORT WAY-INDUSTRIAL RD (FIA) *FAIRBANKS***					
	0.023	JCT WITH AIRPORT WAY	0.891	**2,685**	**2,180**	**2,085**	1,858
	0.914	JCT WITH RAVENWOOD AVE	1.220	**790**	**765**	**700**	854
	2.134	END					
		ROUTE TOTAL	2.111	**1,590**	**1,360**	**1,285**	2,712
175721		**RAVENWOOD AVE, DALE RD-END ROUTE *FAIRBANKS***					
	0.000	JCT WITH DALE RD	0.500	**350**	**340**	**330**	165
	0.500	END					
		ROUTE TOTAL	0.500	**350**	**340**	**330**	165
175726		**GERAGHTY AVE, UNIVERSITY AVE-AIRPORT WAY N FRONTAGE RD *FAIRBANKS***					
	0.000	JCT WITH UNIVERSITY AVE	0.019			**815**	15
	0.019	END					
		ROUTE TOTAL	0.019			**815**	15

*Permanent Traffic Recorder: Airport Way between Steese Expy and Noble St
Airport Way between Lathrop St and Wilbur St
Airport Way between Market St and University Ave

Roadlog Route ID	Begin M.P.	Feature	Length (Mi)	2009 AADT	2010 AADT	2011 AADT	2011 VMT
175730		**INDUSTRIAL RD (FIA), DALE RD-AIRPORT WAY *FAIRBANKS'**					
	1.361	JCT WITH DALE RD	0.447	**1,335**	**1,110**	**1,015**	454
	1.808	JCT WITH MAIL TRAIL RD (FIA)	0.562	**2,945**	**2,750**	**2,530**	1,422
	2.370	END					
		ROUTE TOTAL	1.009	**2,230**	**2,025**	**1,855**	1,876
175740		**COPPET ST, AIRPORT FRONTAGE-RIVERWIEW DR *FAIRBANKS'**					
	0.000	JCT WITH AIRPORT WAY FRONTAGE RD	0.600	**870**	**720**	**640**	384
	0.600	END					
		ROUTE TOTAL	0.600	**870**	**720**	**640**	384
175750		**PARK DR, AIRPORT FRONTAGE-RIVERVIEV DR *FAIRBANKS'**					
	0.000	JCT WITH AIRPORT WAY FRONTAGE RD	0.350	**785**	**735**	**745**	261
	0.350	END					
		ROUTE TOTAL	0.350	**785**	**735**	**745**	261
175755		**KALAKAKET ST, AIRPORT WAY-REWAK DR *FAIRBANKS'**					
	0.000	JCT WITH AIRPORT WAY S FRONTAGE RD (MARKET)	0.090	**400**	**390**	**345**	31
	0.090	END					
		ROUTE TOTAL	0.090	**400**	**390**	**345**	31
175760		**MAIL TRAIL RD (FIA), INDUSTRIAL RD (FIA)-DALE RD *FAIRBANKS'**					
	0.000	JCT WITH INDUSTRIAL RD (FIA)	0.277	**1,580**	**1,250**	**1,115**	309
	0.277	END					
		ROUTE TOTAL	0.277	**1,580**	**1,250**	**1,115**	309
175770		**MARKET ST, WESTGATE PLACE-END ROUTE *FAIRBANKS'**					
	0.000	JCT WITH WESTGATE PLACE	0.270	**1,890**	**1,670**	**1,495**	404
	0.270	END					
		ROUTE TOTAL	0.270	**1,890**	**1,670**	**1,495**	404
175800		**GEIST RD, UNIVERSITY AVE-DARTMOUTH DR *FAIRBANKS'**					
	0.000	JCT WITH UNIVERSITY AVE	0.503	**17,960**	**19,220**	**17,935**	9,021
	0.503	JCT WITH FAIRBANKS ST	0.413	**17,145**	**17,620**	**16,340**	6,748
	0.916	JCT WITH LOFTUS RD	0.649	**15,655**	**17,190**	**15,925**	10,335
	1.565	JCT WITH PARKS EB-GEIST OFF RAMP	0.173	**18,585**	**21,980**	**20,750**	3,590
	1.738	END					
		ROUTE TOTAL	1.738	**16,970**	**18,355**	**17,085**	29,695
175810		**THOMPSON DR, GEIST RD-TANANA LOOP *FAIRBANKS'**					
	0.000	JCT WITH GEIST RD	0.450	**4,985**	**5,585**	**5,970**	2,687
	0.450	END					
		ROUTE TOTAL	0.450	**4,985**	**5,585**	**5,970**	2,687
175820		**OLD AIRPORT RD, AIRPORT WAY-RAMP FROM NB PARKS HWY *FAIRBANKS'**					
	0.000	JCT WITH AIRPORT WAY	0.354	**2,065**	**2,100**	**2,130**	754
	0.354	END					
		ROUTE TOTAL	0.354	**2,065**	**2,100**	**2,130**	754
175821		**PARKS HWY NB-OLD AIRPORT RD RAMP *FAIRBANKS'**					
	0.000	JCT WITH PARKS HWY	0.140	**645**	**625**	**635**	89
	0.140	END					
		ROUTE TOTAL	0.140	**645**	**625**	**635**	89
175824		**OLD AIRPORT RD (FIA ACCESS), AIRPORT WAY-END ROUTE *FAIRBANKS'**					
	0.000	JCT WITH AIRPORT WAY	1.076	**905**	**730**	**840**	904
	1.076	END					
		ROUTE TOTAL	1.076	**905**	**730**	**840**	904
175831		**BOAT ST, HOSELTON RD-SPORTSMANS WAY *FAIRBANKS'**					
	0.000	JCT WITH HOSELTON RD	0.620	**1,265**	**1,165**	**1,250**	775
	0.620	END					
		ROUTE TOTAL	0.620	**1,265**	**1,165**	**1,250**	775
175850		**LOFTUS RD, GEIST RD-CHENA RIVER *FAIRBANKS'**					
	0.000	JCT WITH GEIST RD	0.380	**2,440**	**2,520**	**2,395**	910
	0.380	END					
		ROUTE TOTAL	0.380	**2,440**	**2,520**	**2,395**	910
175860		**BIRCH LANE, LOFTUS RD-WILCOX ST *FAIRBANKS'**					
	0.000	JCT WITH LOFTUS RD	0.760	**600**	**960**	**830**	631
	0.760	END					
		ROUTE TOTAL	0.760	**600**	**960**	**830**	631

Roadlog Route ID	Begin M.P.	Feature	Length (Mi)	2009 AADT	2010 AADT	2011 AADT	2011 VMT
175870		**FAIRBANKS ST, TANANA LOOP-DEADMAN SLOUGH *FAIRBANKS'**					
	0.000	JCT WITH TANANA LOOP	0.146	**825**	**855**	**820**	120
	0.146	JCT WITH GEIST RD	0.550	**4,195**	**4,255**	**3,955**	2,175
	0.696	END					
		ROUTE TOTAL	0.696	**3,485**	**3,545**	**3,300**	2,295
175900		**UNIVERSITY AVE, RD BEGIN (FIA)-COLLEGE RD *FAIRBANKS'**					
	0.000	BEGIN (FIA)	2.813	**2,040**	**2,255**	**2,265**	6,371
	2.813	JCT WITH PARKS HWY	0.253	**6,195**	**6,755**	**6,575**	1,663
	3.066	JCT WITH DAVIS RD	0.515	**8,975**	**9,760**	**9,745**	5,019
	3.581	JCT WITH REWAK DR	0.501	**19,200**	**20,120**	**20,075**	10,058
*	4.082	CHENA RIVER	0.502	**17,840**	**18,340**	**18,000**	9,036
	4.584	JCT WITH GEIST RD	0.456	**20,950**	**21,450**	**21,200**	9,667
	5.040	END					
		ROUTE TOTAL	5.040	**7,945**	**8,360**	**8,300**	41,814
175920		**ALSTON RD, DAVIS RD-END ROUTE *FAIRBANKS'**					
	0.000	BEGIN ROUTE	0.258	**205**	**250**	**210**	54
	0.258	JCT WITH DAVIS RD	0.250	**215**	**175**	**140**	35
	0.508	END					
		ROUTE TOTAL	0.508	**210**	**215**	**175**	89
175930		**REWAK DR, UNIVERSITY AVE-END ROUTE *FAIRBANKS'**					
	0.000	JCT WITH UNIVERSITY AVE	0.375	**3,710**	**3,535**	**3,525**	1,322
	0.375	END					
		ROUTE TOTAL	0.375	**3,710**	**3,535**	**3,525**	1,322
175940		**WASHINGTON DR, AIRPORT WAY FRONTAGE RD-END ROUTE *FAIRBANKS'**					
	0.000	JCT WITH AIRPORT WAY FRONTAGE RD	0.380	**2,870**	**2,965**	**3,010**	1,144
	0.380	END					
		ROUTE TOTAL	0.380	**2,870**	**2,965**	**3,010**	1,144
175980		**30TH AVE, PEGER RD-CUSHMAN ST *FAIRBANKS'**					
	0.000	JCT WITH PEGER RD	1.000	**1,325**	**1,100**	**1,320**	1,320
	1.000	JCT WITH LATHROP ST	0.700	**1,675**	**1,790**	**1,795**	1,257
	1.700	JCT WITH MITCHELL EXPY OFF RAMP	0.290	**3,680**	**3,425**	**3,430**	995
	1.990	END					
		ROUTE TOTAL	1.990	**1,790**	**1,680**	**1,795**	3,571
176110		**EASY ST, ROAD BEGIN-OLD RICH HWY *FAIRBANKS'**					
	0.000	BEGIN	0.930	**2,500**	**2,475**	**2,850**	2,651
	0.930	END					
		ROUTE TOTAL	0.930	**2,500**	**2,475**	**2,850**	2,651
176120		**PEGER RD, DEERE ST - END ROUTE *FAIRBANKS'**					
	0.000	JCT WITH DEERE ST	0.083	**165**	**180**	**165**	14
	0.083	JCT WITH JOHANSEN EXPY	0.183	**16,505**	**17,470**	**15,775**	2,887
*	0.266	JCT WITH PHILLIPS FIELD RD	0.684	**14,875**	**14,975**	**14,905**	10,195
	0.950	JCT WITH AIRPORT WAY	0.653	**9,285**	**9,710**	**9,760**	6,373
	1.603	JCT WITH DAVIS RD	0.446	**7,685**	**8,160**	**7,650**	3,412
	2.049	JCT WITH PARKS HWY	0.551	**6,350**	**6,115**	**6,260**	3,449
	2.600	JCT WITH VAN HORN RD	0.809	**755**	**1,005**	**1,060**	858
	3.409	END					
		ROUTE TOTAL	3.409	**7,865**	**8,100**	**7,975**	27,188
176121		**VAN HORN RD, UNIVERSITY AVE - EASY ST *FAIRBANKS'**					
	0.000	UNIVERSITY AVE	1.380	**570**	**630**	**580**	800
	1.380	JCT WITH FIFTH WHEEL ST	0.496	**1,670**	**2,305**	**2,125**	1,054
	1.876	JCT WITH PEGER RD	0.998	**5,240**	**5,090**	**5,105**	5,095
	2.874	JCT WITH W. COWLES ST	1.004	**5,700**	**5,520**	**5,970**	5,994
	3.878	JCT WITH CUSHMAN ST	0.500	**3,865**	**3,815**	**4,450**	2,225
	4.378	END					
		ROUTE TOTAL	4.378	**3,310**	**3,320**	**3,465**	15,168
176200		**WEST COWLES/LATHROP ST, 1ST AVE-VAN HORN RD *FAIRBANKS'**					
	0.000	JCT WITH 1ST AVE	0.230	**2,625**	**2,500**	**2,015**	463
	0.230	JCT WITH 7TH AVE	0.160	**5,070**	**4,200**	**4,215**	674
	0.390	JCT WITH SMYTHE ST	0.270	**7,200**	**6,155**	**6,640**	1,793
	0.660	JCT WITH AIRPORT WAY	0.190	**12,660**	**9,950**	**8,550**	1,625
	0.850	JCT WITH E COWLES ST	0.330	**6,730**	**6,795**	**6,490**	2,142
	1.180	END					
		ROUTE TOTAL	1.180	**6,770**	**5,970**	**5,675**	6,697

*Permanent Traffic Recorder: University Ave at Chena Bridge

Roadlog Route ID	Begin M.P.	Feature	Length (Mi)	2009 AADT	2010 AADT	2011 AADT	2011 VMT
176201		**LATHROP ST, 19TH AVE-VAN HORN *FAIRBANKS***					
	0.000	JCT WITH 19TH	0.600	**7,750**	**7,245**	**6,785**	4,071
	0.600	JCT WITH PARKS HWY	0.270	**6,375**	**6,200**	**8,020**	2,165
	0.870	JCT WITH 30TH AVE	0.330	**3,080**	**2,970**	**3,405**	1,124
	1.200	END					
		ROUTE TOTAL	1.200	**6,155**	**5,835**	**6,135**	7,360
176220		**EAST COWLES ST, WEST COWLES/LATHROP-29TH AVE *FAIRBANKS***					
	0.000	JCT WITH W COWLES ST	0.910	**3,980**	**3,505**	**3,735**	3,399
	0.910	END					
		ROUTE TOTAL	0.910	**3,980**	**3,505**	**3,735**	3,399
176290		**15TH AVE, SCHAIBLE ST-EIELSON ST *FAIRBANKS***					
	0.000	JCT WITH SCHAIBLE ST	0.400	**1,125**	**1,125**	**1,125**	450
	0.400	END					
		ROUTE TOTAL	0.400	**1,125**	**1,125**	**1,125**	450
176292		**15TH AVENUE *FAIRBANKS***					
	0.000	BEGIN	0.200	**925**	**805**	**720**	144
	0.200	END					
		ROUTE TOTAL	0.200	**925**	**805**	**720**	144
176300		**CUSHMAN ST, RD BEGIN - DRIVEVAY ST *FAIRBANKS***					
	0.000	BEGIN	1.095	**2,330**	**2,070**	**2,045**	2,239
	1.095	JCT WITH VAN HORN RD	0.528	**7,475**	**7,455**	**7,595**	4,010
	1.623	JCT WITH 30TH AVE	0.138	**11,940**	**12,120**	**10,230**	1,412
	1.761	JCT WITH 27TH AVE	0.259	**9,915**	**10,110**	**9,630**	2,494
	2.020	JCT WITH 23RD AVE	0.372	**9,535**	**9,905**	**9,140**	3,400
	2.392	JCT WITH 19TH/17TH AVE	0.342	**9,595**	**9,860**	**9,320**	3,187
	2.734	JCT WITH AIRPORT WAY	0.378	**8,000**	**5,925**	**5,915**	2,236
	3.112	JCT WITH 5TH AVE	0.153	**8,000**	**10,245**	**10,965**	1,678
	* 3.265	JCT WITH 1ST AVE	0.124	**8,310**	**13,310**	**14,045**	1,742
	3.389	END					
		ROUTE TOTAL	3.389	**6,940**	**6,790**	**6,610**	22,398
176303		**19TH AVE, WEST COWLES-KELLUM ST *FAIRBANKS***					
	0.000	JCT WITH WEST COWLES	0.160			**1,015**	162
	0.160	END					
		ROUTE TOTAL	0.160			**1,015**	162
176305		**17TH AVE, E COWLES-CUSHMAN ST *FAIRBANKS***					
	0.000	JCT WITH W COWLES ST	0.710	**2,405**	**2,310**	**2,190**	1,555
	0.710	END					
		ROUTE TOTAL	0.710	**2,405**	**2,310**	**2,190**	1,555
176309		**CUSHMAN ST - PARKS HWY WB RAMP *FAIRBANKS***					
	0.000	JCT WITH CUSHMAN ST	0.310	**1,950**	**1,955**	**1,710**	530
	0.310	END					
		ROUTE TOTAL	0.310	**1,950**	**1,955**	**1,710**	530
176310		**23RD AVE, CUSHMAN ST-LATHROP ST *FAIRBANKS***					
	0.000	JCT WITH CUSHMAN ST	0.897	**4,000**	**4,335**	**3,175**	2,848
	0.897	END					
		ROUTE TOTAL	0.897	**4,000**	**4,335**	**3,175**	2,848
176315		**DRIVEWAY ST, RD TERMINAL-PHILLIPS FIELD RD *FAIRBANKS***					
	0.000	JCT WITH TERMINAL ST	0.250	**1,495**	**1,515**	**1,570**	393
	0.250	END					
		ROUTE TOTAL	0.250	**1,495**	**1,515**	**1,570**	393
176320		**CHARLES ST, ILLINOIS ST-RD END *FAIRBANKS***					
	0.000	JCT WITH ILLINOIS ST	0.460	**800**	**720**	**675**	311
	0.460	END					
		ROUTE TOTAL	0.460	**800**	**720**	**675**	311

*Permanent Traffic Recorder: Peger Rd at Chena Bridge
Cushman St at Chena Bridge

Roadlog Route ID	Begin M.P.	Feature	Length (Mi)	2009 AADT	2010 AADT	2011 AADT	2011 VMT
176325		**ILLINOIS ST, DRIVEWAY ST - COLLEGE RD *FAIRBANKS***					
	0.000	JCT WITH DRIVEWAY ST	0.286	**14,105**	**13,335**	**14,035**	4,014
	0.286	JCT WITH MINNIE ST	0.407	**10,750**	**11,680**	**11,465**	4,666
	0.693	END					
		ROUTE TOTAL	0.693	**12,135**	**12,365**	**12,525**	8,680
176350		**PHILLIPS FIELD RD, ILLINOIS ST-PEGER RD *FAIRBANKS***					
	0.000	JCT WITH ILLINOIS ST	0.148	**3,570**	**3,690**	**3,595**	532
	0.148	JCT WITH DRIVEWAY ST	1.087	**4,495**	**4,585**	**4,920**	5,348
	1.235	JCT WITH OLNES ST	0.552	**5,230**	**5,335**	**5,120**	2,826
	1.787	END					
		ROUTE TOTAL	1.787	**4,645**	**4,745**	**4,870**	8,706
176360		**MINNIE ST, ILLINOIS ST-OLD STEESE HWY *FAIRBANKS***					
	0.000	JCT WITH ILLINOIS ST	0.170	**5,465**	**4,825**	**6,300**	1,071
	0.170	JCT WITH BETTY ST	0.280	**6,815**	**6,215**	**5,760**	1,613
	0.450	END					
		ROUTE TOTAL	0.450	**2,065**	**1,825**	**2,380**	2,684
176392		**RICHARDSON HWY NB- PARKS HWY WB RAMP**					
	0.000	JCT WITH PARKS HWY WB RAMP	0.570	**4,590**	**4,810**	**4,990**	2,844
	0.570	END					
		ROUTE TOTAL	0.570	**4,590**	**4,810**	**4,990**	2,844
176393		**PARKS HWY EB-RICHARDSON HWY NB RAMP *FAIRBANKS***					
	0.000	JCT WITH RICHARDSON HWY TO PARKS WB RAMP	0.630	**1,230**	**1,185**	**1,290**	813
	0.630	END					
		ROUTE TOTAL	0.630	**1,230**	**1,185**	**1,290**	813
176394		**PARKS HWY EB - RICHARDSON HWY SB RAMP *FAIRBANKS***					
	0.000	JCT WITH RICHARDSON HWY TO PARKS WB RAMP	0.280	**4,720**	**4,955**	**4,750**	1,330
	0.280	END					
		ROUTE TOTAL	0.280	**4,720**	**4,955**	**4,750**	1,330
176417		**WILBUR ST, 2ND AVE-30TH AVE *FAIRBANKS***					
	0.000	JCT WITH 2ND AVE	0.310	**3,465**	**3,370**	**2,680**	831
	0.310	JCT WITH AIRPORT WAY	0.190	**4,695**	**4,695**	**3,535**	672
	0.500	JCT WITH FAIRBANKS CORRECTION CTR	0.970	**3,785**	**3,785**	**2,980**	2,891
	1.470	END					
		ROUTE TOTAL	1.470	**3,835**	**3,815**	**2,990**	4,393
176418		**2ND AVENUE (WILBUR), 1ST AVE-MOORE ST *FAIRBANKS***					
	0.000	JCT WITH 1ST AVE	0.886			**2,675**	2,370
	0.886	END					
		ROUTE TOTAL	0.886			**2,675**	2,370
176420		**1ST AVENUE, CLAY ST-2ND AVE *FAIRBANKS***					
	0.000	BEGIN	0.280	**2,470**	**2,470**	**2,665**	746
	0.280	JCT WITH NOBLE ST	0.060	**3,040**	**3,040**	**2,590**	155
	0.340	JCT WITH CUSHMAN ST	0.070	**9,230**	**9,230**	**9,795**	686
	0.410	JCT WITH BARNETTE ST	0.130	**3,560**	**3,560**	**3,900**	507
	0.540	JCT WITH COWLES ST	0.590	**3,170**	**3,170**	**3,475**	2,050
	1.130	END					
		ROUTE TOTAL	1.130	**3,410**	**3,410**	**3,670**	4,145
176421		**GILLAM WAY, AIRPORT WAY-9TH AVE *FAIRBANKS***					
	0.000	JCT WITH AIRPORT WAY	0.300	**4,375**	**4,300**	**2,995**	899
	0.300	JCT WITH 15TH AVE	0.190	**2,670**	**2,160**	**2,250**	428
	0.490	END					
		ROUTE TOTAL	0.490	**2,670**	**2,160**	**2,250**	1,326
176423		**BARNETTE ST (ARPT WAY), 1ST AVE-GILLAM WAY *FAIRBANKS***					
	0.000	JCT WITH 1ST AVE	0.150	**8,720**	**6,010**	**5,985**	898
	0.150	JCT WITH 5TH AVE	0.200	**3,870**	**4,570**	**4,855**	971
	0.350	JCT WITH 10TH AVE	0.150	**0**	**4,970**	**4,475**	671
	0.500	END					
		ROUTE TOTAL	0.500	**0**	**4,970**	**4,475**	2,540

Roadlog Route ID	Begin M.P.	Feature	Length (Mi)	2009 AADT	2010 AADT	2011 AADT	2011 VMT
176430		**MOORE ST / 2ND AVE, 1ST / 2ND / WILBUR-AVENUE OF FLAGS *FAIRBANKS***					
	0.000	JCT WITH WILBUR ST	0.134	**950**	**1,250**	**1,385**	186
	0.134	END					
		ROUTE TOTAL	0.134	**950**	**1,250**	**1,385**	186
176440		**LATHROP ST, 1ST / 2ND / WILBUR-WEST COWLES ST *FAIRBANKS***					
	0.000	JCT WITH 2ND AVE	0.540	**3,080**	**3,470**	**3,275**	1,769
	0.540	JCT WITH AIRPORT WAY	0.270	**1,895**	**1,650**	**1,595**	431
	0.810	END					
		ROUTE TOTAL	0.810	**2,685**	**2,860**	**2,715**	2,199
176450		**CLAY ST, WENDELL ST-2ND AVE *FAIRBANKS***					
	0.000	JCT WITH WENDELL ST	0.250	**1,540**	**1,545**	**1,660**	415
	0.250	END					
		ROUTE TOTAL	0.250	**1,540**	**1,545**	**1,660**	415
176460		**LACEY ST, WENDELL ST-12TH AVE *FAIRBANKS***					
	0.000	JCT WITH WENDELL ST	0.240	**905**	**695**	**660**	158
	0.240	JCT WITH 6TH AVE	0.240	**1,340**	**1,275**	**1,155**	277
	0.480	END					
		ROUTE TOTAL	0.480	**1,125**	**985**	**910**	436
176465		**HALL ST, WENDELL ST-6TH AVE *FAIRBANKS***					
	0.000	JCT WITH WENDELL ST	0.275	**515**	**625**	**665**	183
	0.275	END					
		ROUTE TOTAL	0.275	**515**	**625**	**665**	183
176470		**NOBLE ST, WENDELL ST-AIRPORT WAY *FAIRBANKS***					
	0.000	JCT WITH WENDELL ST	0.370	**6,305**	**6,395**	**5,650**	2,091
	0.370	JCT WITH 10TH AVE	0.230	**6,650**	**6,845**	**5,990**	1,378
	0.600	END					
		ROUTE TOTAL	0.600	**6,435**	**6,565**	**5,780**	3,468
176475		**WENDELL ST, OLD STEESE HWY-LACEY ST *FAIRBANKS***					
	0.000	JCT WITH OLD STEESE HWY	0.270	**7,660**	**7,955**	**7,840**	2,117
	0.270	END					
		ROUTE TOTAL	0.270	**7,660**	**7,955**	**7,840**	2,117
176490		**DUNKEL ST, WENDELL ST-5TH AVE *FAIRBANKS***					
	0.000	JCT WITH WENDELL ST	0.270	**1,250**	**860**	**730**	197
	0.270	END					
		ROUTE TOTAL	0.270	**1,250**	**860**	**730**	197
176500		**DAVIS RD, UNIVERSITY AVE-LATHROP ST *FAIRBANKS***					
	0.000	JCT WITH UNIVERSITY AVE	0.633	**4,515**	**4,765**	**4,805**	3,042
	0.633	JCT WITH KIANA ST	0.367	**5,600**	**5,855**	**5,935**	2,178
	1.000	JCT WITH PEGER RD	1.015	**5,315**	**5,190**	**5,655**	5,740
	2.015	END					
		ROUTE TOTAL	2.015	**5,115**	**5,180**	**5,440**	10,960
176510		**EAGLE AVE, 3RD ST-SLATER DR *FAIRBANKS***					
	0.000	JCT WITH 3RD ST	0.310	**2,965**	**4,020**	**3,170**	983
	0.310	END					
		ROUTE TOTAL	0.310	**2,965**	**4,020**	**3,170**	983
177140		**DANBY ST, JOHANSEN EXPY-COLLEGE RD *FAIRBANKS***					
	0.000	JCT WITH JOHANSEN EXPY	0.344	**9,975**	**9,730**	**10,320**	3,550
	0.344	JCT WITH BAINBRIDGE BLVD	0.416	**2,255**	**2,160**	**2,310**	961
	0.760	END					
		ROUTE TOTAL	0.760	**5,750**	**5,585**	**5,940**	4,511
177200		**JOHANSEN EXPY, UNIVERSITY AVE-STEESE HWY *FAIRBANKS***					
	* 0.000	JCT WITH UNIVERSITY AVE	0.805	**20,945**	**21,270**	**20,615**	16,595
	0.805	PEGER OVERCROSSING	1.013	**24,565**	**24,915**	**23,230**	23,532
	1.818	JCT WITH DANBY ST	0.913	**20,855**	**22,360**	**20,305**	18,538
	2.731	JCT WITH COLLEGE RD	0.881	**21,940**	**23,135**	**22,025**	19,404
	3.612	JCT WITH HUNTER ST	0.584	**18,705**	**18,685**	**19,130**	11,172
	4.196	END					
		ROUTE TOTAL	4.196	**21,695**	**22,420**	**21,270**	89,241

*Permanent Traffic Recorder: Johansen Expy East of University Ave

Roadlog Route ID	Begin M.P.	Feature	Length (Mi)	2009 AADT	2010 AADT	2011 AADT	2011 VMT
177201		**JOHANSEN EXPY WB - COLLEGE RD NB OFF RAMP *FAIRBANKS***					
	0.000	JCT WITH JOHANSEN EXPY	0.230	**3,550**	**3,915**	**3,805**	875
	0.230	JCT WITH JOHANSEN EXPY WB TO COLLEGE SB RAMP	0.070	**1,995**	**2,010**	**2,095**	147
	0.300	END					
		ROUTE TOTAL	0.300	**3,520**	**3,000**	**2,920**	1,022
177202		**JOHANSEN EXPY WB - COLLEGE RD SB OFF RAMP *FAIRBANKS***					
	0.000	JCT WITH JOHANSEN EXPY WB TO COLLEGE NB RAMP	0.060	**1,560**	**1,910**	**1,710**	103
	0.060	END					
		ROUTE TOTAL	0.060	**1,560**	**1,910**	**1,710**	103
177203		**COLLEGE RD NB - JOHANSEN EXPY WB ON RAMP *FAIRBANKS***					
	0.000	JCT WITH COLLEGE RD	0.050	**2,835**	**2,960**	**2,780**	139
	0.050	END					
		ROUTE TOTAL	0.050	**2,835**	**2,960**	**2,780**	139
177204		**COLLEGE RD SB - JOHANSEN EXPY WB ON RAMP *FAIRBANKS***					
	0.000	JCT WITH COLLEGE RD	0.060	**475**	**445**	**410**	25
	0.060	JCT WITH COLLEGE NB RAMP TO JOHANSEN WB RAMP	0.240	**3,310**	**3,395**	**3,190**	766
	0.300	END					
		ROUTE TOTAL	0.300	**3,430**	**2,805**	**2,635**	790
177205		**COLLEGE RD NB - JOHANSEN EXPY EB ON RAMP *FAIRBANKS***					
	0.000	JCT WITH COLLEGE RD	0.071	**2,765**	**3,035**	**2,930**	208
	0.071	JCT WITH COLLEGE SB TO JOHANSEN EXPY EB RAMP	0.259	**4,520**	**4,885**	**4,750**	1,230
	0.330	END					
		ROUTE TOTAL	0.330	**4,605**	**4,490**	**4,360**	1,438
177206		**COLLEGE RD SB - JOHANSEN EXPY EB ON RAMP *FAIRBANKS***					
	0.000	JCT WITH COLLEGE RD	0.050	**1,745**	**1,855**	**1,825**	91
	0.050	END					
		ROUTE TOTAL	0.050	**1,745**	**1,855**	**1,825**	91
177207		**JOHANSEN EXPY EB - COLLEGE RD SB OFF RAMP *FAIRBANKS***					
	0.000	JCT WITH JOHANSEN EXPY	0.170	**3,440**	**4,140**	**3,870**	658
	0.170	JCT WITH JOHANSEN EXPY EB TO COLLEGE NB RAMP	0.160	**2,920**	**3,755**	**3,455**	553
	0.330	END					
		ROUTE TOTAL	0.330	**3,190**	**3,955**	**3,670**	1,211
177208		**JOHANSEN EXPY EB - COLLEGE RD NB OFF RAMP *FAIRBANKS***					
	0.000	JCT WITH JOHANSEN EXPY EB TO COLLEGE SB RAMP	0.060	**520**	**390**	**420**	25
	0.060	END					
		ROUTE TOTAL	0.060	**520**	**390**	**420**	25
177209		**JOHANSEN EXPY WB - PEGER RD OFF RAMP (NB & SB) *FAIRBANKS***					
	0.000	JCT WITH JOHANSEN EXPY	0.180	**4,270**	**4,655**	**4,075**	734
	0.180	JCT WITH JOHANSEN WB RAMP TO PEGER SB RAMP	0.170	**25**	**25**	**25**	4
	0.350	END					
		ROUTE TOTAL	0.350	**21**	**2,405**	**2,110**	738
177210		**JOHANSEN EXPY WB - PEGER RD SB OFF RAMP *FAIRBANKS***					
	0.000	JCT WITH JOHANSEN EXPY WB TO PEGER RD NB RAMP	0.140	**4,245**	**4,630**	**4,050**	567
	0.140	END					
		ROUTE TOTAL	0.140	**4,245**	**4,630**	**4,050**	567
177211		**PEGER RD NB - JOHNANSEN EXPY WB ON RAMP *FAIRBANKS***					
	0.000	JCT WITH PEGER RD	0.140	**3,315**	**3,320**	**3,155**	442
	0.140	END					
		ROUTE TOTAL	0.140	**3,315**	**3,320**	**3,155**	442
177212		**PEGER RD SB - JOHANSEN EXPY WB ON RAMP *FAIRBANKS***					
	0.000	JCT WITH PEGER RD	0.180	**25**	**30**	**25**	5
	0.180	JCT WITH PEGER NB & SB TO JOHANSEN WB RAMP	0.150	**3,335**	**3,350**	**3,175**	476
	0.330	END					
		ROUTE TOTAL	0.330	**1,530**	**1,540**	**1,455**	481

Roadlog Route ID	Begin M.P.	Feature	Length (Mi)	2009 AADT	2010 AADT	2011 AADT	2011 VMT
177213		**PEGER RD NB - JOHANSEN EXPY EB ON RAMP *FAIRBANKS***					
	0.000	JCT WITH PEGER RD	0.180	**4,620**	**5,070**	**4,640**	835
	0.180	JCT WITH PEGER SB RAMP TO JOHANSEN EB RAMP	0.170	**4,670**	**5,115**	**4,680**	796
	0.350	END					
		ROUTE TOTAL	0.350	**4,645**	**5,090**	**4,660**	1,631
177214		**PEGER RD SB - JOHANSEN EXPY EB ON RAMP *FAIRBANKS***					
	0.000	JCT WITH PEGER RD	0.110	**40**	**45**	**40**	4
	0.110	END					
		ROUTE TOTAL	0.110	**40**	**45**	**40**	4
177215		**JOHANSEN EXPY EB - PEGER RD OFF RAMP (NB & SB) *FAIRBANKS***					
	0.000	JCT WITH JOHANSEN EXPY	0.150	**3,520**	**3,140**	**3,365**	505
	0.150	JCT WITH JOHANSEN EB RAMP TO PEGER SB RAMP	0.180	**3,495**	**3,010**	**3,340**	601
	0.330	END					
		ROUTE TOTAL	0.330	**3,505**	**3,070**	**3,350**	1,106
177216		**JOHANSEN EXPY EB - PEGER RD NB OFF RAMP *FAIRBANKS***					
	0.000	JCT WITH JOHANSEN EXPY EB TO PEGER SB RAMP	0.110	**30**	**35**	**30**	3
	0.110	END					
		ROUTE TOTAL	0.110	**30**	**35**	**30**	3
177217		**JOHANSEN EXPY WB - AURORA DR NB OFF RAMP *FAIRBANKS***					
	0.000	JCT WITH JOHANSEN EXPY	0.170	**465**	**530**	**440**	75
	0.170	END					
		ROUTE TOTAL	0.170	**465**	**530**	**440**	75
177250		**PHILLIPS FIELD RD EXT, PEGER RD-NOYES SLOUGH *FAIRBANKS***					
	0.000	JCT WITH PEGER RD	0.873	**1,065**	**1,110**	**1,050**	917
	0.873	END					
		ROUTE TOTAL	0.873	**1,065**	**1,110**	**1,050**	917
177280		**NOME DR, PHILLIPS FIELD RD-END ROUTE *FAIRBANKS***					
	0.000	JCT WITH PHILLIPS FIELD RD	0.230	**365**	**380**	**350**	81
	0.230	END					
		ROUTE TOTAL	0.230	**365**	**380**	**350**	81
177350		**WEMBLEY AVE, DANBY ST-AURORA DR *FAIRBANKS***					
	0.184	JCT WITH DANBY ST	0.325	**6,825**	**6,955**	**7,085**	2,303
	0.509	END					
		ROUTE TOTAL	0.325	**6,825**	**6,955**	**7,085**	2,303
179700		**PARKS HWY EB - 30TH AVE RAMP *FAIRBANKS***					
	0.000	JCT WITH PARKS HWY	0.250	**1,885**	**1,895**	**1,655**	414
	0.250	END					
		ROUTE TOTAL	0.250	**1,885**	**1,895**	**1,655**	414
179755		**30TH AVE ACCESS WB, 30TH AVE- WB TO 30TH AVE RAMP *FAIRBANKS***					
	0.000	JCT WITH 30TH AVE ACCESS EB	0.130	**715**	**720**	**715**	93
	0.130	END					
		ROUTE TOTAL	0.130	**715**	**720**	**715**	93
180000		**ALASKA HWY, ALASKA/CANADA BORDER-RICH HWY *TOK***					
	* 0.000	ALASKA/CANADA BORDER	24.229	**355**	**335**	**375**	9,086
	24.229	JCT WITH GARDINER CREEK	13.276	**380**	**360**	**315**	4,182
	37.505	MILEPOST 1260	3.622	**615**	**540**	**515**	1,865
	41.127	JCT WITH NORTHWAY RD	36.651	**500**	**435**	**470**	17,226
	77.778	JCT WITH TAYLOR HWY	7.654	**605**	**620**	**655**	5,013
	* 85.432	TOK RIVER	3.698	**825**	**850**	**630**	2,330
	89.130	JCT WITH AIRPORT ACCESS RD *TOK	1.113	**1,890**	**2,005**	**2,055**	2,287
	90.243	JCT WITH TOK CUTOFF HWY *TOK	3.550	**1,495**	**1,460**	**1,750**	6,213
	93.793	JCT WITH MACKENZIE TRAIL *TOK	8.080	**440**	**410**	**660**	5,333
	101.873	JCT WITH NEW TANACROSS	32.946	**380**	**370**	**465**	15,320
	134.819	CHIEF CREEK	19.337	**270**	**220**	**285**	5,511
	154.156	JOHNSON RIVER	36.628	**400**	**500**	**510**	18,680
	190.784	JCT WITH CLEARWATER RD *DELTA JUNCTION	2.888	**720**	**915**	**770**	2,224
	193.672	JCT WITH TRIPLE H RD *DELTA JUNCTION	2.215	**775**	**940**	**835**	1,850
	195.887	MILEPOST 1420 *DELTA JUNCTION	1.380	**1,010**	**1,100**	**1,235**	1,704
	197.267	JCT WITH SOUTH CLEARWATER AVE *DELTA JUNCTION	0.703	**945**	**1,155**	**1,145**	805
	197.970	END					
		ROUTE TOTAL	197.970	**460**	**460**	**505**	99,628

*Permanent Traffic Recorder: Gardiner Creek Maintenance Camp
AK Hwy @ MP 1310

Roadlog Route ID	Begin M.P.	Feature	Length (Mi)	2009 AADT	2010 AADT	2011 AADT	2011 VMT
180008		**RICHARDSON HWY EB-BADGER LOOP RD OFF RAMP *BADGER EAST***					
	0.000	JCT WITH RICHARDSON HWY	0.600			**2,210**	1,326
	0.600	END					
		ROUTE TOTAL	0.600			**2,210**	1,326
180009		**BADGER LOOP RD-RICHARDSON HWY EB ON RAMP *BADGER EAST***					
	0.000	JCT WITH BADGER LOOP RD	0.560			**2,400**	1,344
	0.560	END					
		ROUTE TOTAL	0.560			**2,400**	1,344
180010		**RICHARDSON HWY WB-BADGER LOOP RD OFF RAMP *BADGER EAST***					
	0.000	JCT WITH RICHARDSON HWY	0.600			**2,470**	1,482
	0.600	END					
		ROUTE TOTAL	0.600			**2,470**	1,482
180011		**BADGER LOOP RD-RICHARDSON HWY WB ON RAMP *BADGER EAST***					
	0.000	JCT WITH BADGER LOOP RD	0.560			**3,005**	1,683
	0.560	END					
		ROUTE TOTAL	0.560			**3,005**	1,683
180012		**RICHARDSON HWY SB- 23RD AVE RAMP *FAIRBANKS***					
	0.000	JCT WITH RICHARDSON HWY	0.280	**3,030**	**3,595**	**3,105**	869
	0.280	END					
		ROUTE TOTAL	0.280	**3,030**	**3,595**	**3,105**	869
180013		**CUSHMAN ST NB-RICHARDSON HWY NB RAMP *FAIRBANKS***					
	0.000	JCT WITH CUSHMAN ST	0.530	**2,100**	**2,150**	**2,115**	1,121
	0.530	END					
		ROUTE TOTAL	0.530	**2,100**	**2,150**	**2,115**	1,121
180014		**RICHARDSON HWY SB-PARKS HWY WB RAMP *FAIRBANKS***					
	0.000	JCT WITH RICHARDSON HWY	0.230	**1,340**	**1,405**	**1,410**	324
	0.230	END					
		ROUTE TOTAL	0.230	**1,340**	**1,405**	**1,410**	324
180015		**LAKEVIEW DR, FRONTIER AVE-OLD RICH @ S FAIRBANKS *FAIRBANKS***					
	0.000	JCT WITH FRONTIER AVE	0.940	**830**	**1,005**	**1,120**	1,053
	0.940	END					
		ROUTE TOTAL	0.940	**830**	**1,005**	**1,120**	1,053
180100		**DEADMAN LAKE RD, ALASKA HWY-CAMPGROUND *NORTHWAY***					
	0.000	JCT WITH ALASKA HWY MP 1249.35	1.750	**50**	**50**	**50**	88
	1.750	END					
		ROUTE TOTAL	1.750	**50**	**50**	**50**	88
180200		**JAN LAKE RD, ALASKA HWY-END ROUTE *TOK***					
	0.000	JCT WITH ALASKA HWY MP 1353.65	0.503	**50**	**50**	**50**	25
	0.503	END					
		ROUTE TOTAL	0.503	**50**	**50**	**50**	25
180800		**NORTHWAY RD, ALASKA HWY-NORTHWAY VILLAGE *NORTHWAY***					
	0.000	JCT WITH ALASKA HWY	9.262	**160**	**285**	**175**	1,621
	9.262	END					
		ROUTE TOTAL	9.262	**160**	**285**	**175**	1,621
181800		**CENTER ST, ALASKA HWY-2ND AVE EAST *TOK***					
	0.000	JCT WITH ALASKA HWY	0.142	**765**	**765**	**480**	68
	0.142	END					
		ROUTE TOTAL	0.142	**765**	**765**	**480**	68
181810		**D ST EAST, ALASKA HWY-BOREALIS AVE *TOK***					
	0.000	JCT WITH ALASKA HWY	0.860	**120**	**120**	**120**	103
	0.860	END					
		ROUTE TOTAL	0.860	**120**	**120**	**120**	103
181820		**4TH ST EAST, ALASKA HWY-2ND AVE EAST *TOK***					
	0.000	JCT WITH ALASKA HWY	0.211	**60**	**60**	**60**	13
	0.211	END					
		ROUTE TOTAL	0.211	**60**	**60**	**60**	13

Roadlog Route ID	Begin M.P.	Feature	Length (Mi)	2009 AADT	2010 AADT	2011 AADT	2011 VMT
181840		**1ST ST EAST, SLANA AVE-RED FOX DR *TOK***					
	0.000	JCT WITH SLANA AVE	1.026	**55**	**55**	**55**	56
	1.026	END					
		ROUTE TOTAL	1.026	**55**	**55**	**55**	56
181850		**B ST EAST, ALASKA HWY-CHENA WAY *TOK***					
	0.000	JCT WITH ALASKA HWY	0.130	**65**	**65**	**65**	8
	0.130	END					
		ROUTE TOTAL	0.130	**65**	**65**	**65**	8
181860		**1ST ST WEST, SLANA AVE-END ROUTE *TOK***					
	0.000	JCT WITH SLANA AVE	0.792	**65**	**65**	**65**	51
	0.792	END					
		ROUTE TOTAL	0.792	**65**	**65**	**65**	51
181870		**2ND ST WEST, ALASKA HWY-END ROUTE *TOK***					
	0.000	JCT WITH ALASKA HWY	0.136	**110**	**110**	**110**	15
	0.136	END					
		ROUTE TOTAL	0.136	**110**	**110**	**110**	15
181880		**MALEMUTE RD, WILLOW AVE WEST-SPRUCE ST *TOK***					
	0.000	JCT WITH WILLOW AVE WEST	0.235	**25**	**25**	**25**	6
	0.235	END					
		ROUTE TOTAL	0.235	**25**	**25**	**25**	6
181890		**4TH ST WEST, ALASKA HWY-3RD AVE *TOK***					
	0.000	JCT WITH ALASKA HWY	0.275	**80**	**80**	**80**	22
	0.275	END					
		ROUTE TOTAL	0.275	**80**	**80**	**80**	22
181900		**SUN DOG TRAIL, ALASKA HWY-END ROUTE *TOK***					
	0.000	JCT WITH ALASKA HWY	0.669	**150**	**150**	**215**	144
	0.669	JCT WITH RED FOX DR	0.254	**45**	**45**	**70**	18
	0.923	END					
		ROUTE TOTAL	0.923	**125**	**125**	**175**	162
181910		**C ST WEST, WILLOW AVE WEST-ALASKA HWY *TOK***					
	0.000	JCT WITH WILLOW AVE WEST	0.515	**290**	**290**	**235**	121
	0.515	END					
		ROUTE TOTAL	0.515	**290**	**290**	**235**	121
181915		**5TH ST EAST, ALASKA HWY-RED FOX DR *TOK***					
	0.000	JCT WITH ALASKA HWY	1.142	**100**	**100**	**125**	143
	1.142	END					
		ROUTE TOTAL	1.142	**100**	**100**	**125**	143
181920		**C ST EXT WEST, BOREALIS AVE-PROSPECTOR WAY *TOK***					
	0.000	JCT WITH BOREALIS AVE	0.746	**10**	**10**	**10**	7
	0.746	END					
		ROUTE TOTAL	0.746	**10**	**10**	**10**	7
181926		**WILLOW AVE WEST, GEORGE JR. DR-TOK CUTOFF HWY *TOK***					
	0.000	JCT WITH GEORGE JR. DR	2.889	**270**	**270**	**205**	592
	2.889	END					
		ROUTE TOTAL	2.889	**270**	**270**	**205**	592
181930		**MOOSE HORN RD, ALASKA HWY-RED FOX DR *TOK***					
	0.000	JCT WITH ALASKA HWY	0.989	**245**	**245**	**245**	242
	0.989	END					
		ROUTE TOTAL	0.989	**245**	**245**	**245**	242
181934		**PROSPECTOR WAY, TOK CUTOFF HWY-MIDNIGHT SUN DR *TOK***					
	0.000	JCT WITH TOK CUTOFF HWY	0.527	**175**	**175**	**315**	166
	0.527	END					
		ROUTE TOTAL	0.527	**175**	**175**	**315**	166

Roadlog Route ID	Begin M.P.	Feature	Length (Mi)	2009 AADT	2010 AADT	2011 AADT	2011 VMT
181935		**MIDNIGHT SUN DR, RD BEGIN-RED FOX DR *TOK***					
	0.000	BEGIN	3.939	**140**	**140**	**170**	670
	3.939	END					
		ROUTE TOTAL	3.939	**140**	**140**	**170**	670
181940		**STAR DUST WAY, RD BEGIN-RED FOX DR *TOK***					
	0.000	BEGIN	0.664	**40**	**40**	**40**	27
	0.664	END					
		ROUTE TOTAL	0.664	**40**	**40**	**40**	27
181950		**SCOBY WAY, ALASKA HWY-BOREALIS AVE *TOK***					
	0.000	JCT WITH ALASKA HWY	1.339	**180**	**180**	**235**	315
	1.339	END					
		ROUTE TOTAL	1.339	**180**	**180**	**235**	315
181960		**GEORGE JR DR, ALASKA HWY-BOREALIS AVE *TOK***					
	0.000	JCT WITH ALASKA HWY	0.416	**40**	**40**	**40**	17
	0.416	END					
		ROUTE TOTAL	0.416	**40**	**40**	**40**	17
181970		**MAKENZIE TRAIL, RED FOX DR-BOREALIS AVE *TOK***					
	0.000	JCT WITH RED FOX DR	1.002	**105**	**105**	**105**	105
	1.002	END					
		ROUTE TOTAL	1.002	**105**	**105**	**105**	105
181980		**BOREALIS AVE, MAKENZIE TRAIL-D ST EAST *TOK***					
	0.000	JCT WITH MAKENZIE TRAIL	3.993	**140**	**140**	**140**	559
	3.993	END					
		ROUTE TOTAL	3.993	**140**	**140**	**140**	559
182000		**FIREWEED ST, ALASKA HWY-END ROUTE *TOK***					
	0.000	JCT WITH ALASKA HWY	0.180	**10**	**10**	**10**	2
	0.180	END					
		ROUTE TOTAL	0.180	**10**	**10**	**10**	2
182010		**RED FOX DR, MAKENZIE TRAIL-5TH ST EAST *TOK***					
	0.000	JCT WITH MAKENZIE TRAIL	3.972	**30**	**30**	**30**	119
	3.972	END					
		ROUTE TOTAL	3.972	**30**	**30**	**30**	119
182020		**SANFORD DR, MIDNIGHT SUN DR-5TH ST EAST *TOK***					
	0.000	JCT WITH MIDNIGHT SUN DR	1.971	**30**	**30**	**30**	59
	1.971	END					
		ROUTE TOTAL	1.971	**30**	**30**	**30**	59
182030		**3RD AVE, MOOSE HORN RD-5TH ST EAST *TOK***					
	0.000	JCT WITH MOOSE HORN RD	0.957	**30**	**30**	**30**	29
	0.957	END					
		ROUTE TOTAL	0.957	**30**	**30**	**30**	29
182040		**1ST AVE, 4TH ST WEST-2ND ST EAST *TOK***					
	0.000	JCT WITH 4TH ST WEST	0.452	**45**	**45**	**45**	20
	0.452	END					
		ROUTE TOTAL	0.452	**45**	**45**	**45**	20
182050		**2ND AVE EAST, CENTER ST-5TH ST EAST *TOK***					
	0.000	JCT WITH CENTER ST	0.434	**50**	**50**	**50**	22
	0.434	END					
		ROUTE TOTAL	0.434	**50**	**50**	**50**	22
182060		**CHENA WAY, C ST WEST-D ST EAST *TOK***					
	0.000	JCT WITH C ST WEST	0.976	**80**	**80**	**150**	146
	0.976	END					
		ROUTE TOTAL	0.976	**80**	**80**	**150**	146
182070		**SCHIOWULLI ST, RD BEGIN-FAYLES DR *TOK***					
	0.000	BEGIN	1.209	**25**	**25**	**25**	30
	1.209	END					
		ROUTE TOTAL	1.209	**25**	**25**	**25**	30

Roadlog Route ID	Begin M.P.	Feature	Length (Mi)	2009 AADT	2010 AADT	2011 AADT	2011 VMT
182080		**SPRUCE ST, C ST WEST-MALEMUTE RD *TOK***					
	0.000	JCT WITH C ST WEST	0.309	**15**	**15**	**15**	5
	0.309	END					
		ROUTE TOTAL	0.309	**15**	**15**	**15**	5
182100		**TANACROSS RD, ALASKA HWY-TANACROSS VILLAGE RD *OLD RD***					
	0.000	JCT WITH ALASKA HWY	1.584	**120**	**120**	**155**	246
	1.584	END					
		ROUTE TOTAL	1.584	**120**	**120**	**155**	246
182110		**TANACROSS WYE, TANACROSS RD-ALASKA HWY *OLD RD***					
	0.000	JCT WITH TANACROSS RD (OLD)	0.082	**20**	**20**	**20**	2
	0.082	END					
		ROUTE TOTAL	0.082	**20**	**20**	**20**	2
182300		**TANACROSS RD, ALASKA HWY-TANACROSS VILLAGE RD *NEW RD***					
	0.000	JCT WITH ALASKA HWY	1.100	**130**	**130**	**130**	143
	1.100	END					
		ROUTE TOTAL	1.100	**130**	**130**	**130**	143
182500		**TANACROSS VILLAGE RD *TANACROSS***					
	0.000	BEGIN	1.105	**25**	**25**	**25**	28
	1.105	END					
		ROUTE TOTAL	1.105	**25**	**25**	**25**	28
183000		**ISAAC AVE, ALASKA HWY-DUMP RD *DOT LAKE***					
	0.000	JCT WITH ALASKA HWY	0.177	**45**	**45**	**45**	8
	0.177	END					
		ROUTE TOTAL	0.177	**45**	**45**	**45**	8
185000		**JACK WARREN RD, DICKSON RD-RICHARDSON HWY *DELTA***					
	0.000	JCT WITH DICKSON RD	0.613	**705**	**815**	**795**	487
	0.613	JCT WITH SOUHRADA RD	2.898	**1,000**	**1,265**	**1,190**	3,449
	3.511	JCT WITH TANANA LOOP EXT	2.849	**1,415**	**1,450**	**1,415**	4,031
	6.360	END					
		ROUTE TOTAL	6.360	**1,155**	**1,305**	**1,255**	7,967
185020		**NISTLER RD, DELTA JUNCTION SCHOOL RD-KEASTER RD *DELTA***					
	0.000	JCT WITH RICHARDSON HWY	0.518	**2,225**	**2,365**	**1,975**	1,023
	0.518	JCT WITH DELTA JUNCTION SCHOOL RD	6.064	**1,425**	**1,345**	**1,320**	8,004
	6.582	JCT WITH CLEARWATER RD	2.946	**135**	**110**	**120**	354
	9.528	END					
		ROUTE TOTAL	9.010	**1,225**	**1,020**	**985**	9,381
185022		**KEASTER RD, NISTLER RD-REMINGTON RD *DELTA***					
	0.000	JCT WITH NISTLER RD	0.837	**125**	**125**	**125**	105
	0.837	END					
		ROUTE TOTAL	0.837	**125**	**125**	**125**	105
185025		**REMINGTON RD, RAINBOW TROUT AVE-KEASTER RD *DELTA***					
	0.000	JCT WITH RAINBOW TROUT AVE	0.496	**105**	**90**	**110**	55
	0.496	JCT WITH SOUHRADA RD	0.999	**610**	**610**	**555**	554
	1.495	JCT WITH CLEARWATER RD	2.894	**595**	**595**	**470**	1,360
	4.389	END					
		ROUTE TOTAL	4.389	**545**	**540**	**450**	1,969
185030		**DICKSON RD, REMINGTON RD-JACK WARREN RD *DELTA***					
	0.000	JCT WITH REMINGTON RD	0.998	**65**	**65**	**65**	65
	0.998	END					
		ROUTE TOTAL	0.998	**65**	**65**	**65**	65
185045		**MIL-TAN RD, JACK WARREN RD-NISTLER RD *DELTA***					
	0.000	JCT WITH JACK WARREN RD	1.997	**315**	**320**	**315**	629
	1.997	END					
		ROUTE TOTAL	1.997	**315**	**320**	**315**	629

Roadlog Route ID	Begin M.P.	Feature	Length (Mi)	2009 AADT	2010 AADT	2011 AADT	2011 VMT
185049		**TRIPLE H RD, ALASKA HWY-FAIRWATER AVE *DELTA***					
	0.000	BEGIN	0.485	**75**	**75**	**80**	39
	0.485	JCT WITH JACK WARREN RD	0.872	**190**	**195**	**195**	170
	1.357	END					
		ROUTE TOTAL	1.357	**150**	**155**	**155**	209
185050		**TRIPLE H RD (NISTLER) *DELTA***					
	0.000	JCT WITH RICHARDSON AVE	2.609	**5**	**5**	**5**	13
	2.609	END					
		ROUTE TOTAL	2.609	**5**	**5**	**5**	13
185055		**SOUHRADA RD, NISTLER RD-JACK WARREN RD *DELTA***					
	0.000	JCT WITH NISTLER RD	2.051	**410**	**670**	**645**	1,323
	2.051	END					
		ROUTE TOTAL	2.051	**410**	**670**	**645**	1,323
185060		**GRIZZLY LANE, RICHARDSON AVE-JARVIS AVE *DELTA***					
	0.000	JCT WITH RICHARDSON AVE	0.151	**5**	**5**	**5**	1
	0.151	END					
		ROUTE TOTAL	0.151	**5**	**5**	**5**	1
185105		**SAWMILL RD/1403, ALASKA HWY-END ROUTE *DELTA***					
	0.000	JCT WITH ALASKA HWY	7.509	**150**	**170**	**170**	1,277
	7.509	END					
		ROUTE TOTAL	7.509	**150**	**170**	**170**	1,277
185110		**RAPESEED WAY, SAWMILL RD/1403-END ROUTE *DELTA***					
	0.000	JCT WITH SAWMILL ROAD/1403	0.139	**50**	**50**	**50**	7
	0.139	END					
		ROUTE TOTAL	0.139	**50**	**50**	**50**	7
185115		**BARLEY WAY, RD BEGN-SAWMILL RD/1403 *DELTA***					
	2.000	JCT WITH ROAD BEGIN	3.000	**50**	**50**	**50**	150
	5.000	END					
		ROUTE TOTAL	3.000	**50**	**50**	**50**	150
185130		**SPRUCE ROAD/1410, ALASKA HWY-BARLEY WAY *DELTA***					
	0.000	JCT WITH ALASKA HWY	2.864	**50**	**50**	**50**	143
	2.864	END					
		ROUTE TOTAL	2.864	**50**	**50**	**50**	143
185140		**HANSON RD, CLEARWATER RD-END ROUTE *DELTA***					
	0.000	JCT WITH CLEARWATER RD	1.973	**215**	**220**	**220**	434
	1.973	END					
		ROUTE TOTAL	1.973	**215**	**220**	**220**	434
185150		**CLEARWATER RD, ALASKA HWY-REMINGTON RD *DELTA***					
	0.000	JCT WITH ALASKA HWY	4.328	**350**	**370**	**315**	1,363
	4.328	JCT WITH NISTLER RD	0.995	**660**	**690**	**505**	502
	5.323	END					
		ROUTE TOTAL	5.323	**410**	**430**	**350**	1,866
185185		**CUMMINGS STREET *DELTA***					
	0.000	BEGIN ROUTE	0.200	**50**	**50**	**50**	10
	0.200	END					
		ROUTE TOTAL	0.200	**50**	**50**	**50**	10
185205		**RICHARDSON HWY ON LANE, ALASKA HWY-RICH HWY *DELTA***					
	0.000	JCT WITH ALASKA HWY	0.201	**1,640**	**1,700**	**1,775**	357
	0.201	END					
		ROUTE TOTAL	0.201	**1,640**	**1,700**	**1,775**	357
185300		**LARRY SPENGLER RD, S-N JCT RICHARDSON HIGHWAY *DELTA***					
	0.000	JCT WITH RICHARDSON HWY	6.612	**65**	**85**	**100**	661
	6.612	END					
		ROUTE TOTAL	6.612	**65**	**85**	**100**	661

Roadlog Route ID	Begin M.P.	Feature	Length (Mi)	2009 AADT	2010 AADT	2011 AADT	2011 VMT
185400		**TANANA LOOP RD, RICHARDSON HWY-END ROUTE *DELTA***					
	0.000	JCT WITH RICHARDSON HWY	3.248	**340**	**325**	**320**	1,039
	3.248	END					
		ROUTE TOTAL	3.248	**340**	**325**	**320**	1,039
185430		**TANANA LOOP EXT, TANANA LP RD-JACK WARREN RD *DELTA***					
	0.000	JCT WITH TANANA LOOP RD	7.830	**390**	**340**	**365**	2,858
	7.830	END					
		ROUTE TOTAL	7.830	**390**	**340**	**365**	2,858
185500		**RIKAS RD, RICHARDSON HWY-END ROUTE *DELTA***					
	0.000	JCT WITH RICHARDSON HWY	0.386	**290**	**345**	**295**	114
	0.386	END					
		ROUTE TOTAL	0.386	**290**	**345**	**295**	114
185800		**QUARTZ LAKE RD, RICHARDSON HWY-QUARTZ LAKE *DELTA***					
	0.000	JCT WITH RICHARDSON HWY	2.689	**105**	**110**	**110**	296
	2.689	END					
		ROUTE TOTAL	2.689	**105**	**110**	**110**	296
186000		**SHAW CREEK RD, RICHARDSON HWY-RECREATION AREA *DELTA***					
	0.000	JCT WITH RICHARDSON HWY	1.974	**90**	**95**	**95**	188
	1.974	END					
		ROUTE TOTAL	1.974	**90**	**95**	**95**	188
186500		**LOST LAKE RD, RICHARDSON HWY-LOST LAKE *BIRCH LAKE***					
	0.000	JCT WITH RICHARDSON HWY	0.576	**35**	**40**	**40**	23
	0.576	END					
		ROUTE TOTAL	0.576	**35**	**40**	**40**	23
187000		**SALCHA DR SOUTH, RICHARDSON HWY-SALCHA DR *HARDING LAKE***					
	0.000	JCT WITH RICHARDSON HWY	0.382	**100**	**110**	**105**	40
	0.382	END					
		ROUTE TOTAL	0.382	**100**	**110**	**105**	40
187005		**SALCHA DR NORTH, RICHARDSON HWY-SALCHA DR *HARDING LAKE***					
	0.000	JCT WITH RICHARDSON HIGHWAY	0.092	**280**	**305**	**320**	29
	0.092	END					
		ROUTE TOTAL	0.092	**280**	**305**	**320**	29
187010		**SALCHA DR *HARDING LAKE***					
	0.000	BEGIN	0.769	**250**	**285**	**310**	238
	0.769	JCT WITH SALCHA DR SOUTH	4.965	**260**	**290**	**365**	1,812
	5.734	END					
		ROUTE TOTAL	5.734	**260**	**290**	**360**	2,051
187200		**HARDING LAKE DR, RICHARDSON HWY-COOLIDGE ST *SALCHA***					
	0.000	JCT WITH RICHARDSON HWY	0.869	**80**	**210**	**175**	152
	0.869	END					
		ROUTE TOTAL	0.869	**80**	**210**	**175**	152
187500		**CANADAY RD, RICHARDSON HWY-END ROUTE *SALCHA***					
	0.000	JCT WITH RICHARDSON HWY	1.876	**100**	**100**	**85**	159
	1.876	END					
		ROUTE TOTAL	1.876	**100**	**100**	**85**	159
187700		**BALCH WAY, RICHARDSON HWY-RICHARDSON HWY *SALCHA***					
	0.000	JCT WITH RICHARDSON HWY	0.514	**15**	**15**	**20**	10
	0.514	END					
		ROUTE TOTAL	0.514	**15**	**15**	**20**	10
187900		**JOHNSON RD, RICHARDSON HWY-END ROUTE *SALCHA***					
	0.000	JCT WITH RICHARDSON HWY	6.276	**575**	**515**	**490**	3,075
	6.276	END					
		ROUTE TOTAL	6.276	**575**	**515**	**490**	3,075

Roadlog Route ID	Begin M.P.	Feature	Length (Mi)	2009 AADT	2010 AADT	2011 AADT	2011 VMT
188000		**OLD RICH/OLD VALDEZ TRAIL, RICH HWY-END ROUTE *SALCHA***					
	0.000	JCT WITH RICHARDSON HWY	7.403	**70**	**90**	**90**	666
	7.403	END					
		ROUTE TOTAL	7.403	**70**	**90**	**90**	666
188010		**STRINGER RD, OLD RICH/OLD VALDEZ TRAIL-RICH HWY *SALCHA***					
	0.000	JCT WITH OLD RICH/OLD VALDEZ TRAIL	0.455	**190**	**290**	**300**	137
	0.455	END					
		ROUTE TOTAL	0.455	**190**	**290**	**300**	137
188100		**OLD RICH HWY, EIELSON ACCESS RD-RICHARDSON HWY *EIELSON***					
	0.000	JCT WITH CENTRAL AVE	1.093	**3,115**	**3,485**	**2,915**	3,186
	1.093	JCT WITH EIELSON AFB ACCESS	2.311	**775**	**820**	**620**	1,433
	3.404	END					
		ROUTE TOTAL	3.404	**1,525**	**1,675**	**1,360**	4,619
188105		**EIELSON ACCESS RD, RICHARDSON HWY-OLD RICH HWY *EIELSON***					
	0.000	JCT WITH RICHARDSON HWY	0.074	**5,690**	**6,000**	**5,225**	387
	0.074	END					
		ROUTE TOTAL	0.074	**5,690**	**6,000**	**5,225**	387
188200		**OLD RICH HWY, DYKE RD-RICHARDSON HWY *NORTH POLE***					
	0.000	JCT WITH DYKE RD	1.520	**190**	**110**	**65**	99
	1.520	JCT WITH LAURANCE RD	1.127	**1,590**	**1,390**	**1,450**	1,634
	2.647	JCT WITH PATRIOT DR	0.236	**3,460**	**3,165**	**3,420**	807
	2.883	JCT WITH SANTA CLAUSE LN	2.009	**2,295**	**2,495**	**2,235**	4,490
	4.892	END					
		ROUTE TOTAL	4.892	**1,535**	**1,530**	**1,435**	7,030
188285		**SANTA CLAUSE LANE, RICH/BADGER RAMPS-OLD RICH HWY *NORTH POLE***					
	0.000	BEGIN ROUTE	0.021	**10,225**	**12,580**	**12,445**	261
	0.021	JCT WITH RICH/BADGER RAMPS	0.116	**12,510**	**14,895**	**12,065**	1,400
	0.137	JCT WITH SAINT NICHOLAS DR	0.215	**4,705**	**4,600**	**4,475**	962
	0.352	JCT WITH SECOND AVE	0.210	**4,130**	**3,730**	**3,615**	759
	0.562	END					
		ROUTE TOTAL	0.562	**6,305**	**6,700**	**6,020**	3,382
188335		**BROCK RD, WHITMAN RD-NATALIE AVE *NORTH POLE***					
	0.000	JCT WITH WHITMAN RD	2.129	**520**	**675**	**615**	1,309
	2.129	END					
		ROUTE TOTAL	2.129	**520**	**675**	**615**	1,309
188370		**PEEDE RD, BADGER LOOP RD-BROCK RD *NORTH POLE***					
	0.000	JCT WITH BADGER LOOP RD	0.094	**2,895**	**3,315**	**3,125**	294
	0.094	JCT WITH PERSINGER DR	0.845	**2,200**	**2,405**	**2,305**	1,948
	0.939	JCT WITH NORDALE RD	0.998	**995**	**1,110**	**1,170**	1,168
	1.937	END					
		ROUTE TOTAL	1.937	**1,615**	**1,785**	**1,760**	3,409
188487		**HOLLOWELL RD, REPP RD-PLACK RD *NORTH POLE***					
	0.000	JCT WITH REPP RD	1.002	**790**	**905**	**895**	897
	1.002	END					
		ROUTE TOTAL	1.002	**790**	**905**	**895**	897
188500		**PLACK RD, RD BEGIN-BADGER LOOP RD *NORTH POLE***					
	0.000	BEGIN	0.504	**380**	**505**	**600**	302
	0.504	JCT WITH NELSON RD	2.124	**1,005**	**1,135**	**1,435**	3,048
	2.628	JCT WITH ERMINE DR	1.080	**2,785**	**2,980**	**2,930**	3,164
	3.708	END AT BADGER RD					
		ROUTE TOTAL	3.708	**1,440**	**1,585**	**1,760**	6,515
188549		**NELSON RD, LAURANCE RD-PLACK RD *NORTH POLE***					
	0.000	JCT WITH LAURANCE RD	2.007	**785**	**605**	**620**	1,244
	2.007	JCT WITH HURST RD	1.000		**815**	**820**	820
	3.007	END					
		ROUTE TOTAL	2.007	**785**	**1,010**	**1,030**	2,064

Roadlog Route ID	Begin M.P.	Feature	Length (Mi)	2009 AADT	2010 AADT	2011 AADT	2011 VMT
188605		**LYLE AVE, HOUGHTON HILL DR-GORDON RD *NORTH POLE***					
	0.000	JCT WITH HOUGHTON HILL DR	0.875	**840**	**955**	**820**	718
	0.875	END					
		ROUTE TOTAL	0.875	**840**	**955**	**820**	718
188610		**DYKE RD, LAURANCE RD-OLD RICHARDSON HWY *NORTH POLE***					
	0.000	JCT WITH LAURANCE RD	0.820	**690**	**760**	**755**	619
	0.820	END					
		ROUTE TOTAL	0.820	**690**	**760**	**755**	619
188615		**GORDON RD, RD BEGIN-END ROUTE *NORTH POLE***					
	0.000	BEGIN	0.869	**360**	**295**	**260**	226
	0.869	END					
		ROUTE TOTAL	0.869	**360**	**295**	**260**	226
188650		**LAURANCE RD, OLD RICH HWY -END ROUTE *NORTH POLE***					
	0.000	JCT WITH OLD RICH HWY (NORTH POLE)	0.619	**1,225**	**1,105**	**1,040**	644
	0.619	JCT WITH TREATY ST	0.864	**655**	**595**	**580**	501
	1.483	JCT WITH RICHARDSON HWY	0.703	**2,650**	**2,510**	**2,690**	1,891
	2.186	END					
		ROUTE TOTAL	2.186	**1,460**	**1,355**	**1,390**	3,036
188655		**BUZBY RD, LAURANCE RD-SAINT NICHOLAS DR *NORTH POLE***					
	0.000	JCT WITH LAURANCE RD	0.621			**1,620**	1,006
	0.621	END					
		ROUTE TOTAL	0.621			**1,620**	1,006
188700		**NEWBY RD, MISTLETOE DR-HURST RD *NORTH POLE***					
	0.000	JCT WITH MISTLETOE DR	1.201	**540**	**770**	**580**	697
	1.201	END					
		ROUTE TOTAL	1.201	**540**	**770**	**580**	697
188740		**LINEMAN AVENUE, NEWBY RD-DAWSON RD *NORTH POLE***					
	0.000	BEGIN ROUTE	0.500	**820**	**810**	**690**	345
	0.500	END					
		ROUTE TOTAL	0.500	**820**	**810**	**690**	345
188800		**BADGER LOOP RD, RICH HWY-RICH/BADGER RAMPS *NORTH POLE***					
	* 0.000	JCT WITH RICHARDSON HWY	0.253	**10,040**	**11,520**	**11,305**	2,860
	0.253	JCT WITH OLD RICH HWY (BADGER LOOP RD)	1.627	**5,840**	**6,260**	**6,150**	10,006
	1.880	JCT WITH DENNIS RD	1.676	**4,240**	**4,430**	**4,440**	7,441
	3.556	JCT WITH OLD BADGER LOOP RD	1.735	**4,070**	**4,415**	**4,255**	7,382
	5.291	JCT WITH PEEDE RD	1.212	**3,695**	**4,195**	**3,825**	4,636
	6.503	JCT WITH NORDALE RD	1.687	**4,700**	**5,060**	**4,830**	8,148
	8.190	JCT WITH REPP RD	1.430	**5,615**	**5,965**	**5,905**	8,444
	* 9.620	JCT WITH PLACK RD	0.945	**7,355**	**7,725**	**7,590**	7,173
	10.565	JCT WITH HORSESHOE WAY	0.609	**8,985**	**10,260**	**9,730**	5,926
	11.174	END					
		ROUTE TOTAL	11.174	**5,235**	**6,555**	**6,365**	62,016
188801		**OLD BADGER LOOP RD, BADGER LOOP RD-BADGER LOOP RD *NORTH POLE***					
	0.000	JCT WITH BADGER LOOP RD	0.926	**615**	**595**	**735**	681
	0.926	END					
		ROUTE TOTAL	0.926	**615**	**595**	**735**	681
188805		**REPP RD, BADGER LOOP RD-END ROUTE *NORTH POLE***					
	0.000	JCT WITH BADGER LOOP RD	1.798	**1,725**	**2,145**	**1,940**	3,488
	1.798	END					
		ROUTE TOTAL	1.798	**1,725**	**2,145**	**1,940**	3,488
188806		**RICHARDSON HWY SB-BADGER LOOP OFF RAMP *BADGER WEST***					
	0.000	JCT WITH RICHARDSON HWY	0.572	**2,420**	**5,645**	**5,455**	3,120
	0.572	END					
		ROUTE TOTAL	0.572	**2,420**	**5,645**	**5,455**	3,120
188807		**BADGER LOOP RD-RICHARDSON HWY SB ON RAMP *BADGER WEST***					
	0.000	JCT WITH RICHARDSON HWY SB	0.463	**2,770**	**1,190**	**595**	275
	0.463	END					
		ROUTE TOTAL	0.463	**2,770**	**1,190**	**595**	275

*Permanent Traffic Recorder: West End Badger Loop Rd
East End Badger Loop Rd

Roadlog Route ID	Begin M.P.	Feature	Length (Mi)	2009 AADT	2010 AADT	2011 AADT	2011 VMT
188808		**BADGER LOOP RD-RICHARDSON HWY NB ON RAMP *BADGER WEST***					
	0.000	JCT WITH BADGER RD	0.632	**2,910**	**5,760**	**5,770**	3,647
	0.632	END					
		ROUTE TOTAL	0.632	**2,910**	**5,760**	**5,770**	3,647
188809		**RICHARDSON HWY NB-BADGER LOOP OFF RAMP *BADGER WEST***					
	0.000	JCT WITH RICHARDSON HWY	0.608	**2,200**	**1,105**	**640**	389
	0.608	END					
		ROUTE TOTAL	0.608	**2,200**	**1,105**	**640**	389
188810		**BRADWAY RD, OLD RICH HWY-BADGER LOOP RD *NORTH POLE***					
	0.000	JCT WITH OLD RICH HWY (BADGER LOOP RD)	3.048	**1,975**	**2,325**	**2,110**	6,431
	3.048	JCT WITH BURGESS AIRSTRIP RD	1.055	**1,605**	**1,905**	**1,835**	1,936
	4.103	END					
		ROUTE TOTAL	4.103	**1,880**	**2,215**	**2,040**	8,367
188811		**WOLL RD, DASSEL COURT-END ROUTE *NORTH POLE***					
	0.000	JCT WITH DASSEL COURT	1.464	**795**	**1,195**	**885**	1,296
	1.464	END					
		ROUTE TOTAL	1.464	**795**	**1,195**	**885**	1,296
188813		**NORDALE RD, BADGER LOOP RD-CHSR *NORTH POLE***					
	0.000	JCT WITH BADGER LOOP RD	0.527	**1,570**	**1,690**	**1,625**	856
	0.527	JCT WITH PEEDE RD	1.497	**2,365**	**2,305**	**2,470**	3,698
	* 2.024	JCT WITH FREEMAN RD	1.016	**1,860**	**1,975**	**1,890**	1,920
	3.040	LITTLE CHENA RIVER	2.623	**1,845**	**2,015**	**1,730**	4,538
	5.663	END					
		ROUTE TOTAL	5.663	**1,960**	**2,055**	**1,945**	11,012
188820		**MONTGOMERY RD GATE, BADGER LOOP RD-KETCHAM RD *NORTH POLE***					
	0.000	JCT WITH BADGER LOOP RD	0.850	**3,575**	**4,970**	**4,810**	4,089
	0.850	END					
		ROUTE TOTAL	0.850	**3,575**	**4,970**	**4,810**	4,089
188835		**LAKLOEY DR, BADGER RD-BRADWAY RD *NORTH POLE***					
	0.000	JCT WITH BADGER RD	1.080	**1,405**	**1,240**	**1,140**	1,231
	1.080	JCT WITH STILL VALLEY RD	1.071	**490**	**450**	**465**	498
	2.151	END					
		ROUTE TOTAL	2.151	**950**	**845**	**805**	1,729
188845		**DENNIS RD, BADGER LOOP RD-BRADWAY RD *NORTH POLE***					
	0.000	JCT WITH BADGER LOOP RD	0.611	**255**	**290**	**295**	180
	0.611	JCT WITH HOLMES RD	1.000	**1,360**	**1,515**	**1,255**	1,255
	1.611	JCT WITH BRADWAY RD	0.210	**2,200**	**2,310**	**2,180**	458
	1.821	END					
		ROUTE TOTAL	1.821	**1,085**	**1,195**	**1,040**	1,893
188850		**HOLMES RD, BADGER LOOP RD WEST-BADGER LOOP RD EAST *NORTH POLE***					
	0.000	JCT WITH BADGER LOOP RD	0.668	**3,855**	**4,025**	**3,515**	2,348
	0.668	JCT WITH DENNIS RD	0.997	**2,010**	**2,395**	**2,060**	2,054
	1.665	JCT WITH LAKLOEY DR	1.996	**1,725**	**2,045**	**1,730**	3,453
	3.661	END					
		ROUTE TOTAL	3.661	**2,190**	**2,500**	**2,145**	7,855
188855		**5TH AVE, RICHARDSON HWY-OLD RICH HWY *NORTH POLE***					
	0.000	JCT WITH RICHARDSON HWY	0.702	**1,220**	**1,250**	**1,270**	892
	0.702	END					
		ROUTE TOTAL	0.702	**1,220**	**1,250**	**1,270**	892
188858		**8TH AVE, SAINT NICHOLAS DR-OLD RICHARDSON HWY *NORTH POLE***					
	0.000	JCT WITH SAINT NICHOLAS DR	0.780	**825**	**875**	**1,025**	800
	0.780	END					
		ROUTE TOTAL	0.780	**825**	**875**	**1,025**	800
188859		**NPHS BOULEVARD, OLD RICHARDSON HWY-NORTH POLE HIGH SCHOOL *NORTH POLE***					
	0.000	JCT WITH OLD RICHARDSON HWY	0.390	**1,375**	**1,335**	**1,115**	435
	0.390	END					
		ROUTE TOTAL	0.390	**1,375**	**1,335**	**1,115**	435

*Permanent Traffic Recorder: Nordale Rd at Chena Bridege

Roadlog Route ID	Begin M.P.	Feature	Length (Mi)	2009 AADT	2010 AADT	2011 AADT	2011 VMT
188860		**HURST RD, MAVENCAMP CIRCLE-PERIDOT ST *NORTH POLE***					
	0.000	JCT WITH MAVENCAMP CIRCLE	1.375	**2,450**	**2,405**	**2,180**	2,998
	1.375	JCT WITH REDSTONE RD	0.925	**3,790**	**3,730**	**3,570**	3,302
	2.300	JCT WITH DAWSON RD	1.270	**5,210**	**5,200**	**4,465**	5,671
	3.570	JCT WITH BADGER LOOP RD	0.889	**2,680**	**2,250**	**2,080**	1,849
	4.459	END					
		ROUTE TOTAL	4.459	**3,560**	**3,445**	**3,100**	13,819
188865		**MISSION RD, RICHARDSON HWY-HURST RD *NORTH POLE***					
	0.000	JCT WITH RICHARDSON HWY	0.997	**875**	**790**	**690**	688
	0.997	END					
		ROUTE TOTAL	0.997	**875**	**790**	**690**	688
188870		**DAWSON RD, ST. NICHOLAS DR - DUNDEE LOOP *NORTH POLE***					
	0.000	JCT WITH ST. NICHOLAS DR	0.834	**1,375**	**1,280**	**2,770**	2,310
	0.834	JCT WITH LINEMAN AVE	0.659	**2,050**	**1,605**	**1,425**	939
	1.493	END					
		ROUTE TOTAL	1.493	**1,675**	**1,425**	**2,175**	3,249
188872		**ST. NICHOLAS DR, DAWSON RD-END ROUTE *NORTH POLE***					
	0.000	JCT WITH DAWSON RD	0.564	**1,910**	**1,665**	**1,520**	857
	0.564	JCT WITH BARBARA LEE DR	0.404	**1,400**	**1,715**	**1,660**	671
	0.968	JCT WITH 5TH AVE	0.432	**2,225**	**1,760**	**1,565**	676
	1.400	AT SANTA CLAUS HOUSE	0.318	**2,785**	**2,490**	**2,225**	708
	1.718	END					
		ROUTE TOTAL	1.718	**1,475**	**1,855**	**1,695**	2,912
188874		**MISTLETOE DR, LAURANCE RD-DAWSON RD *NORTH POLE***					
	0.000	JCT WITH LAURANCE RD	0.445	**1,630**	**1,895**	**1,710**	761
	0.445	JCT WITH NEWBY RD	0.662	**1,100**	**1,230**	**1,930**	1,278
	1.107	END					
		ROUTE TOTAL	1.107	**735**	**1,500**	**1,840**	2,039
188877		**CONIFER DR, DAWSON RD-DEEPWOOD DR *NORTH POLE***					
	0.000	JCT WITH DAWSON RD (ST NICHOLAS)	0.950			**655**	622
	0.950	END					
		ROUTE TOTAL	0.950			**655**	622
188880		**PERIDOT ST, RICHARDSON HWY-FINELL DR *NORTH POLE***					
	0.000	JCT WITH FINELL DR	0.388	**1,775**	**1,695**	**1,720**	667
	0.388	JCT WITH QUINELL AVE	1.103	**540**	**480**	**555**	612
	1.491	END					
		ROUTE TOTAL	1.491	**860**	**795**	**860**	1,280
189000		**ROZAK RD, OLD RICH HWY-HOMESITE AREA *NORTH POLE***					
	0.000	JCT WITH OLD RICH HWY (BADGER LOOP RD)	0.384	**135**	**170**	**130**	50
	0.384	END					
		ROUTE TOTAL	0.384	**135**	**170**	**130**	50
189048		**PERSINGER DR, PEEDE RD-OLD BADGER LOOP RD *NORTH POLE***					
	0.000	JCT WITH PEEDE RD	0.984	**645**	**720**	**750**	738
	0.984	JCT WITH KEELING RD	1.340	**680**	**745**	**820**	1,099
	2.324	END					
		ROUTE TOTAL	2.324	**665**	**735**	**790**	1,837
189061		**KEELING RD, PERSINGER DR-END ROUTE *NORTH POLE***					
	0.106	JCT WITH PERSINGER DR	0.394	**275**	**295**	**325**	128
	0.500	END					
		ROUTE TOTAL	0.394	**275**	**295**	**325**	128
189072		**FREEMAN RD, NORDALE RD-DEHMER RD *NORTH POLE***					
	0.000	JCT WITH NORDALE RD	2.032	**815**	**835**	**860**	1,748
	2.032	END					
		ROUTE TOTAL	2.032	**815**	**835**	**860**	1,748
189200		**OLD RICH HWY (BADGER LOOP), RICH HWY-BADGER LOOP RD *NORTH POLE***					
	0.015	JCT WITH RICHARDSON HWY	1.769	**605**	**680**	**600**	1,061
	1.784	JCT WITH DENNIS RD	1.025	**3,485**	**3,510**	**3,195**	3,275
	2.809	END					
		ROUTE TOTAL	2.794	**1,660**	**1,715**	**1,555**	4,336

Roadlog Route ID	Begin M.P.	Feature	Length (Mi)	2009 AADT	2010 AADT	2011 AADT	2011 VMT
190000		**RICHARDSON HWY, MEALS AVE-AIRPORT WAY**					
	0.000	JCT WITH MEALS AVE	0.229	**3,585**	**3,895**	**3,300**	756
	* 0.229	JCT WITH PIONEER DR	1.987	**4,505**	**4,735**	**4,565**	9,071
	2.216	JCT WITH MINERAL CREEK LOOP	1.225	**4,050**	**5,095**	**4,940**	6,052
	3.441	JCT WITH VALDEZ AIRPORT RD	1.116	**3,125**	**3,510**	**3,715**	4,146
	4.557	JCT WITH LANDFILL HAUL RD	2.214	**2,495**	**2,915**	**2,810**	6,221
	6.771	JCT WITH DAYVILLE RD	8.723	**1,170**	**1,190**	**1,265**	11,035
	15.494	JCT WITH PIPELINE RD 4APL-1 (MP 11.4)	4.841	**615**	**650**	**780**	3,776
	* 20.335	LOWE RIVER UPPER CROSSING	49.176	**555**	**445**	**420**	20,654
	69.511	LITTLE TONSINA RIVER CAMPGROUND	17.560	**555**	**695**	**565**	9,921
	87.071	JCT WITH EDGERTON HWY/MCCARTHY RD	8.528	**745**	**935**	**920**	7,846
	95.599	JCT WITH OLD EDGERTON HWY	14.459	**985**	**1,065**	**1,035**	14,965
	110.058	JCT WITH OLD RICHARDSON LOOP	8.354	**2,120**	**1,865**	**1,605**	13,408
	* 118.412	JCT WITH GLENN HWY	3.220	**1,735**	**1,675**	**1,690**	5,442
	121.632	MILEPOST 118	10.859	**975**	**1,015**	**980**	10,642
	132.491	JCT WITH TOK CUTOFF HWY	9.490	**635**	**705**	**845**	8,019
	141.981	POPLAR GROVE CREEK	9.552	**425**	**515**	**590**	5,636
	151.533	SOURDOUGH CREEK	37.937	**405**	**420**	**370**	14,037
	189.470	JCT WITH DENALI HWY	15.012	**415**	**435**	**400**	6,005
	* 204.482	JCT WITH FIELDING LAKE RD	24.505	**385**	**320**	**305**	7,474
	228.987	JCT WITH WHITE ALICE/BLACK RAPIDS	24.570	**450**	**545**	**505**	12,408
	253.557	SATELLITE TRACKING STATION (MP 249)	11.860	**695**	**560**	**535**	6,345
	265.417	JCT WITH FORT GREELY MAIN GATE	4.196	**2,240**	**2,250**	**2,185**	9,168
	269.613	JCT WITH SIXTH ST *DELTA JUNCTION	0.696	**3,180**	**3,150**	**3,150**	2,192
	270.309	JCT WITH ALASKA HWY	0.295	**4,280**	**4,255**	**4,835**	1,426
	270.604	DELTA FIRE GUARD STATION	1.969	**3,070**	**3,195**	**3,235**	6,370
	272.573	JCT WITH JACK WARREN RD	6.604	**2,410**	**2,505**	**2,775**	18,326
	279.177	TANANA TRADING POST ENTRANCE	11.527	**1,300**	**1,440**	**1,320**	15,216
	290.704	SHAW CREEK	19.054	**1,250**	**1,270**	**1,290**	24,580
	309.758	JCT WITH LOST LAKE RD	12.874	**1,195**	**1,185**	**1,225**	15,771
	322.632	JCT WITH SALCHA DR	9.142	**2,305**	**2,480**	**2,285**	20,889
	331.774	JCT WITH BALCH WAY	12.507	**3,425**	**3,115**	**2,815**	35,207
	* 344.281	JCT WITH CENTRAL AVE (EIELSON AFB ENTRANCE)	4.285	**6,305**	**6,500**	**6,925**	29,674
	348.566	JCT WITH OLD RICH HWY (MOOSE CREEK)	1.437	**7,515**	**8,730**	**8,420**	12,100
	350.003	JCT WITH LAURANCE RD	2.693	**10,875**	**11,250**	**9,365**	25,220
	352.696	JCT WITH BADGER LOOP RD	1.722	**12,750**	**12,985**	**12,690**	21,852
	354.418	JCT WITH OLD RICH HWY (NORTH POLE)	5.947	**13,040**	**13,965**	**14,850**	88,313
	* 360.365	JCT WITH BADGER LOOP RD	2.211	**24,120**	**25,290**	**24,880**	55,010
	362.576	ALASKA RAILROAD CROSSING (MP 359.1)	1.725	**21,750**	**22,530**	**20,210**	34,862
	364.301	JCT WITH PARKS EB/RICH NB OFF RAMP	1.100	**19,240**	**20,780**	**19,800**	21,780
	365.401	END					
		ROUTE TOTAL	365.401	**1,700**	**1,750**	**1,700**	621,812
190500		**HAZELET AVE, FERRY WAY-END ROUTE *VALDEZ'**					
	0.000	JCT WITH FERRY WAY	0.289	**1,375**	**1,320**	**1,310**	379
	0.289	JCT WITH EGAN DR	0.122	**3,145**	**2,920**	**2,890**	353
	0.411	JCT WITH PIONEER DR	0.322	**3,350**	**3,120**	**3,100**	998
	0.733	JCT WITH NABESNA ST	0.107	**1,750**	**1,365**	**1,340**	143
	0.840	JCT WITH HANAGITA DR	0.047	**625**	**595**	**585**	27
	0.887	END					
		ROUTE TOTAL	0.887	**2,345**	**2,160**	**2,145**	1,900
190501		**FERRY WAY, FERRY TERMINAL-HAZELET AVE *VALDEZ'**					
	0.000	JCT WITH FERRY TERMINAL	0.113	**475**	**660**	**625**	71
	0.113	END					
		ROUTE TOTAL	0.113	**475**	**660**	**625**	71
190502		**FIDALGO STREET**					
	0.000	BEGIN ROUTE	0.297	**705**	**855**	**840**	249
	0.297	END					
		ROUTE TOTAL	0.297	**705**	**855**	**840**	249
190505		**HANAGITA ST, MEALS AVE-END ROUTE *VALDEZ'**					
	0.000	JCT WITH MEALS AVE	0.757	**1,050**	**1,345**	**1,310**	992
	0.757	END					
		ROUTE TOTAL	0.757	**1,050**	**1,345**	**1,310**	992

*Permanent Traffic Recorder: Richardson Hwy at VALDEZ
Richardson Hwy at Ernestine
Richardson Hwy at Gulkana Airfield
Richardson Hwy at Trims Maintenance Station
Richardson Hwy at Moose Creek
Richardson Hwy at Moose Creek
Richardson Hwy at 3 Mile

Roadlog Route ID	Begin M.P.	Feature	Length (Mi)	2009 AADT	2010 AADT	2011 AADT	2011 VMT
190510		**MINERAL CREEK DR, HANAGITA ST-END ROUTE *VALDEZ***					
	0.000	JCT WITH HANAGITA ST	0.281	**125**	**125**	**120**	34
	0.281	END					
		ROUTE TOTAL	0.281	**125**	**125**	**120**	34
190515		**MEALS AVE, NORTH HARBOR DR-ROBE RIVER DR *VALDEZ***					
	0.000	JCT WITH NORTH HARBOR DR	0.169	**3,190**	**2,805**	**2,650**	448
	0.169	JCT WITH EGAN DR	0.284	**2,895**	**2,935**	**2,810**	798
	0.453	JCT WITH CHENA ST	0.262	**1,160**	**1,225**	**1,200**	314
	0.715	JCT WITH HANAGITA ST	0.049	**625**	**545**	**540**	26
	0.764	END					
		ROUTE TOTAL	0.764	**2,220**	**2,170**	**2,080**	1,587
190520		**PIONEER DR, RICHARDSON HWY-END ROUTE *VALDEZ***					
	0.000	JCT WITH RICHARDSON HWY	0.389	**2,720**	**3,345**	**3,190**	1,241
	0.389	JCT WITH TATITLEK AVE	0.755	**1,155**	**1,070**	**1,030**	778
	1.144	END					
		ROUTE TOTAL	1.144	**1,685**	**1,845**	**1,765**	2,019
190525		**EGAN DR, FRONT ST-MEALS AVE *VALDEZ***					
	0.000	JCT WITH FRONT ST	1.173	**1,060**	**1,270**	**1,220**	1,431
	1.173	JCT WITH HAZELET AVE	0.107	**2,435**	**3,225**	**3,195**	342
	1.280	JCT WITH TATITLEK AVE	0.205	**3,540**	**3,775**	**3,650**	748
	1.485	END					
		ROUTE TOTAL	1.485	**1,500**	**1,755**	**1,700**	2,521
190530		**HARBOR DR, MEALS AVE-KENNICOTT DR *VALDEZ***					
	0.000	JCT WITH MEALS AVE	0.427	**2,105**	**2,350**	**2,280**	974
	0.427	END					
		ROUTE TOTAL	0.427	**2,105**	**2,350**	**2,280**	974
190535		**CHITINA DR, RICHARDSON HWY-NORTH HARBOR DR *VALDEZ***					
	0.000	JCT WITH RICHARDSON HWY	0.180	**2,505**	**2,560**	**2,520**	454
	0.180	END					
		ROUTE TOTAL	0.180	**2,505**	**2,560**	**2,520**	454
190700		**OLD RICH HWY (S. FAIRBANKS), OLD RICH HWY-END ROUTE *FAIRBANKS***					
	0.000	JCT WITH OLD RICH HWY (SOUTH FAIRBANKS)	0.634	**4,875**	**5,070**	**5,310**	3,367
	0.634	JCT WITH EASY ST	0.519	**6,160**	**6,260**	**6,135**	3,184
	1.153	END					
		ROUTE TOTAL	1.153	**5,455**	**5,605**	**5,680**	6,551
190705		**RICHARDSON HWY WB - OLD RICH HWY WYE *FAIRBANKS***					
	0.000	JCT WITH RICHARDSON HWY	0.467	**2,235**	**2,330**	**2,585**	1,207
	0.467	END					
		ROUTE TOTAL	0.467	**2,235**	**2,330**	**2,585**	1,207
190706		**OLD RICH HWY (S. FAIRBANKS)-RICH HWY EB WYE *FAIRBANKS***					
	0.000	JCT WITH RICHARDSON HWY	0.478	**2,560**	**2,560**	**2,940**	1,405
	0.478	END					
		ROUTE TOTAL	0.478	**2,560**	**2,560**	**2,940**	1,405
190707		**RICHARDSON EB-LAKEVIEW DR SB RAMP *FAIRBANKS***					
	0.000	JCT WITH RICHARDSON HWY	0.416	**620**	**620**	**725**	302
	0.416	END					
		ROUTE TOTAL	0.416	**620**	**620**	**725**	302
191000		**VALDEZ AIRPORT RD, RICH HWY-VALDEZ GLACIER RD *VALDEZ***					
	0.000	JCT WITH RICHARDSON HWY	0.572	**1,800**	**1,755**	**1,585**	907
	0.572	JCT WITH SALCHA WAY	0.462	**1,040**	**1,025**	**930**	430
	1.034	END					
		ROUTE TOTAL	1.034	**1,460**	**1,430**	**1,295**	1,336
191005		**VALDEZ GLACIER RD, VALDEZ AIRPORT RD-END ROUTE *VALDEZ***					
	0.000	JCT WITH VALDEZ AIRPORT RD	2.520	**390**	**390**	**390**	983
	2.520	END					
		ROUTE TOTAL	2.520	**390**	**390**	**390**	983

Roadlog Route ID	Begin M.P.	Feature	Length (Mi)	2009 AADT	2010 AADT	2011 AADT	2011 VMT
191400		**ROBE LAKE RD, RICHARDSON HWY-ROBE LAKE *VALDEZ***					
	0.000	JCT WITH RICHARDSON HWY	0.522	**50**	**105**	**105**	55
	0.522	END					
		ROUTE TOTAL	0.522	**50**	**105**	**105**	55
191600		**DAYVILLE RD, RICHARDSON HVY-JACKSON POINT *VALDEZ***					
	0.000	JCT WITH RICHARDSON HWY	5.825	**1,460**	**1,935**	**1,595**	9,291
	5.825	END					
		ROUTE TOTAL	5.825	**1,460**	**1,935**	**1,595**	9,291
191900		**MINERAL CREEK LOOP, W-E JCT RICHARDSON HWY *VALDEZ***					
	0.000	JCT WITH RICHARDSON HWY	1.307	**415**	**425**	**425**	555
	1.307	JCT WITH MCKINLEY STREET	0.308	**450**	**450**	**450**	139
	1.615	END					
		ROUTE TOTAL	1.615	**425**	**430**	**430**	694
192200		**BLUEBERRY LAKE RD, RICH HWY-CAMPGROUND *VALDEZ***					
	0.000	JCT WITH RICHARDSON HWY	0.950	**5**	**5**	**5**	5
	0.950	END					
		ROUTE TOTAL	0.950	**5**	**5**	**5**	5
192500		**WORTHINGTON GLACIER RD, RICH HWY-END ROUTE *VALDEZ***					
	0.000	JCT WITH RICHARDSON HWY	0.490	**275**	**245**	**245**	120
	0.490	END					
		ROUTE TOTAL	0.490	**275**	**245**	**245**	120
195000		**COPPER CENTER LOOP, S-N JCT OLD RICH HWY *COPPER CENTER***					
	0.000	JCT WITH OLD RICH HWY LOOP (COPPER CENTER)	0.639	**275**	**280**	**210**	134
	0.639	END					
		ROUTE TOTAL	0.639	**275**	**280**	**210**	134
195200		**BRENWICK-CRAIG RD, OLD RICH LOOP-END ROUTE *COPPER CENTER***					
	0.000	JCT WITH OLD RICH HWY LOOP	26.000	**115**	**115**	**100**	2,600
	26.000	END					
		ROUTE TOTAL	26.000	**115**	**115**	**100**	2,600
195225		**SILVER SPRINGS RD, OLD RICH HWY LP-WOLF POINT RD *COPPER CENTER***					
	0.000	JCT WITH OLD RICH HWY LOOP	0.580	**300**	**260**	**265**	154
	0.580	END					
		ROUTE TOTAL	0.580	**300**	**260**	**265**	154
195400		**SCHOOL RD, RICHARDSON HWY-END ROUTE *COPPER CENTER***					
	0.000	JCT WITH RICHARDSON HWY	1.173	**215**	**220**	**255**	299
	1.173	END					
		ROUTE TOTAL	1.173	**215**	**220**	**255**	299
195500		**OLD RICH HWY LOOP, RICH HWY-RICH HWY *COPPER CENTER***					
	0.000	JCT WITH RICHARDSON HWY	0.603	**565**	**605**	**645**	389
	0.603	JCT WITH COPPER CENTER LOOP	3.659	**425**	**355**	**395**	1,445
	4.262	JCT WITH SILVER SPRINGS RD	1.395	**730**	**660**	**635**	886
	5.657	END					
		ROUTE TOTAL	5.657	**515**	**455**	**480**	2,720
195600		**TAZLINA TERRACE, RICH HWY-END ROUTE *COPPER CENTER***					
	0.000	JCT WITH RICHARDSON HWY	0.599	**310**	**315**	**310**	186
	0.599	END					
		ROUTE TOTAL	0.599	**310**	**315**	**310**	186
195700		**COPPERVILLE RD, RICH HWY-END ROUTE *COPPER CENTER***					
	0.000	JCT WITH RICHARDSON HWY	1.175	**300**	**300**	**295**	347
	1.175	END					
		ROUTE TOTAL	1.175	**300**	**300**	**295**	347
197400		**ONE MILE PIT RD, RICHARDSON HWY-END ROUTE *PAXSON***					
	0.000	JCT WITH RICHARDSON HWY	1.000	**50**	**50**	**50**	50
	1.000	END					
		ROUTE TOTAL	1.000	**50**	**50**	**50**	50

Roadlog Route ID	Begin M.P.	Feature	Length (Mi)	2009 AADT	2010 AADT	2011 AADT	2011 VMT
197500		**FIELDING LAKE RD, RICHARDSON HWY-FIELDING LAKE**					
	0.000	JCT WITH RICHARDSON HWY	1.790	**25**	**55**	**45**	81
	1.790	END					
		ROUTE TOTAL	1.790	**25**	**55**	**45**	81
198000		**EDGERTON HWY/MCCARTHY RD, RICHARDSON HWY-MCCARTHY**					
	0.000	JCT WITH RICHARDSON HWY	7.252	**515**	**525**	**560**	4,061
	7.252	JCT WITH OLD EDGERTON LOOP RD	26.068	**585**	**615**	**590**	15,380
	33.320	JCT WITH COPPER RIVER SPUR	1.650	**330**	**350**	**400**	660
	34.970	COPPER RIVER REST AREA	25.292	**120**	**110**	**105**	2,656
	60.262	CHOKOSNA RIVER	32.354	**100**	**100**	**105**	3,397
	92.616	END					
		ROUTE TOTAL	92.616	**280**	**285**	**285**	26,154
198030		**KENNICOTT RD, EDGERTON/ MCCARTHY RD-KENNICOTT *MCCARTHY***					
	0.000	JCT WITH EDGERTON HWY/MCCARTHY RD	4.257	**10**	**10**	**10**	43
	4.257	END					
		ROUTE TOTAL	4.257	**10**	**10**	**10**	43
198035		**DAN CREEK RD, MCCARTHY-DAN CREEK CAMP *MCCARTHY***					
	0.000	MCCARTHY	20.000	**5**	**5**	**5**	100
	20.000	END					
		ROUTE TOTAL	20.000	**5**	**5**	**5**	100
198036		**CHITITU RD, DAN CREEK RD-NIZINA *MCCARTHY***					
	0.000	JCT WITH DAN CREEK RD	6.500	**5**	**5**	**5**	33
	6.500	END					
		ROUTE TOTAL	6.500	**5**	**5**	**5**	33
198500		**OLD EDGERTON LOOP RD, RICH HWY-EDGERTON HWY/MCCARTHY RD *MCCARTHY***					
	0.000	JCT WITH RICHARDSON HWY	11.862	**60**	**75**	**90**	1,068
	11.862	END					
		ROUTE TOTAL	11.862	**60**	**75**	**90**	1,068
205000		**SHUNGNAK AIRPORT RD, SHUNGNAK-AIRPORT**					
	0.000	BEGIN	0.683	**30**	**30**	**30**	20
	0.683	END					
		ROUTE TOTAL	0.683	**30**	**30**	**30**	20
207000		**STEVENS VILLAGE STREETS, STEVENS VILLAGE ST SYSTEM**					
	0.000	BEGIN	0.620	**25**	**25**	**25**	16
	0.620	END					
		ROUTE TOTAL	0.620	**25**	**25**	**25**	16
209000		**BIRCH CREEK AIRPORT RD, BIRCH CREEK VILLAGE-AIRPORT**					
	0.000	BEGIN	0.287	**25**	**25**	**25**	7
	0.287	END					
		ROUTE TOTAL	0.287	**25**	**25**	**25**	7
210000		**COPPER RIVER HWY, CORDOVA TERMINAL-RICHARDSON HWY**					
	0.000	CORDOVA DOCK	0.449	**1,060**	**1,060**	**1,060**	476
	0.449	JCT WITH RAILROAD AVE	0.400	**1,340**	**1,340**	**1,340**	536
	0.849	JCT WITH COUNCIL AVE	0.246	**3,410**	**3,410**	**3,410**	839
	1.095	JCT WITH 2ND ST	0.281	**3,980**	**3,980**	**3,980**	1,118
	1.376	JCT WITH POINT WHITSHED RD	0.417	**1,805**	**1,805**	**1,805**	753
	1.793	JCT WITH LE FEVRE ST	3.038	**1,875**	**1,875**	**1,875**	5,696
	4.831	JCT WITH 5 MILE CUTOFF	0.476	**1,180**	**1,180**	**1,180**	562
	5.307	EYAK RIVER	8.388	**820**	**820**	**820**	6,878
	13.695	JCT WITH SHERIDAN GLACIER RD	8.589	**155**	**155**	**155**	1,331
	22.284	ALAGANIK SLOUGH BRIDGE (MP 22)	27.174	**65**	**65**	**65**	1,766
	49.458	END					
		ROUTE TOTAL	49.458	**405**	**405**	**405**	19,956
210100		**RAILROAD AVE, COPPER RIVER HWY-END ROUTE *CORDOVA***					
	0.000	JCT WITH COPPER RIVER HWY	0.353	**695**	**695**	**695**	245
	0.353	JCT WITH BREAKWATER AVE	0.347	**2,625**	**2,625**	**2,625**	911
	0.700	END					
		ROUTE TOTAL	0.700	**1,650**	**1,655**	**1,655**	1,156

Roadlog Route ID	Begin M.P.	Feature	Length (Mi)	2009 AADT	2010 AADT	2011 AADT	2011 VMT
210110		**BREAKWATER AVE, RAILROAD AVE-END ROUTE *CORDOVA***					
	0.000	JCT WITH RAILROAD AVE	0.218	**1,795**	**1,795**	**1,795**	391
	0.218	END					
		ROUTE TOTAL	0.218	**1,795**	**1,795**	**1,795**	391
210120		**COUNCIL AVE *CORDOVA***					
	0.000	BEGIN	0.188	**1,400**	**1,400**	**1,400**	263
	0.188	END					
		ROUTE TOTAL	0.188	**1,400**	**1,400**	**1,400**	263
210122		**COUNCIL AVENUE (FOURTH STREET) *CORDOVA***					
	0.000	BEGIN	0.142	**1,250**	**1,250**	**1,250**	178
	0.142	END					
		ROUTE TOTAL	0.142	**1,250**	**1,250**	**1,250**	178
210500		**CANNERY RD/ORCA INLET, COPPER RIVER HWY-END ROUTE *CORDOVA***					
	0.000	JCT WITH COPPER RIVER HWY	2.146	**685**	**685**	**685**	1,470
	2.146	END					
		ROUTE TOTAL	2.146	**685**	**685**	**685**	1,470
210900		**EYAK LAKE RD, SECOND ST-END ROUTE *CORDOVA***					
	0.000	JCT WITH SECOND ST	1.725	**1,540**	**1,540**	**1,540**	2,657
	1.725	EYAK LAKE SKATERS CABIN	5.029	**425**	**425**	**425**	2,137
	6.754	END					
		ROUTE TOTAL	6.754	**710**	**710**	**710**	4,794
210905		**BROWNING AVE, COPPER RIVER HWY-FIFTH ST *CORDOVA***					
	0.000	JCT WITH COPPER RIVER HWY	0.207	**1,500**	**1,500**	**1,500**	311
	0.207	END					
		ROUTE TOTAL	0.207	**1,500**	**1,500**	**1,500**	311
210910		**SECOND ST, COPPER RIVER HWY-DAVIS AVE *CORDOVA***					
	0.000	JCT WITH COPPER RIVER HWY	0.363	**725**	**725**	**725**	263
	0.363	END					
		ROUTE TOTAL	0.363	**725**	**725**	**725**	263
210915		**CHASE AVE, COPPER RIVER HWY-EYAK LAKE RD *CORDOVA***					
	0.000	JCT WITH COPPER RIVER HWY	0.497	**1,205**	**1,205**	**1,205**	599
	0.497	END					
		ROUTE TOTAL	0.497	**1,205**	**1,205**	**1,205**	599
211400		**POINT WHITSHED RD, COPPER RIVER HWY-END ROUTE *CORDOVA***					
	0.000	JCT WITH COPPER RIVER HWY	0.955	**1,245**	**1,245**	**1,245**	1,189
	0.955	JCT WITH WHISKEY RIDGE RD	4.975	**425**	**425**	**425**	2,114
	5.930	END					
		ROUTE TOTAL	5.930	**560**	**560**	**560**	3,303
211500		**FIVE MILE CUTOFF, COPPER RIVER HWY-COPPER RIVER HWY *CORDOVA***					
	0.000	JCT WITH COPPER RIVER HWY	0.505	**75**	**75**	**75**	38
	0.505	END					
		ROUTE TOTAL	0.505	**75**	**75**	**75**	38
212000		**SHERIDAN GLACIER RD, COPPER RIVER HWY-END ROUTE *CORDOVA***					
	0.000	JCT WITH COPPER RIVER HIGHWAY	3.810	**50**	**50**	**50**	191
	3.810	END					
		ROUTE TOTAL	3.810	**50**	**50**	**50**	191
215000		**COPPER RIVER SPUR, COPPER RIVER HWY-EDGERTON HWY *COPPER CENTER***					
	0.000	JCT WITH COPPER RIVER HWY	2.692	**100**	**105**	**105**	283
	2.692	END					
		ROUTE TOTAL	2.692	**100**	**105**	**105**	283
220000		**THIRD AVE, RURIK WAY-SECOND AVE *KOTZEBUE***					
	0.000	JCT WITH RURIK WAY	1.071	**2,025**	**2,025**	**2,025**	2,169
	1.071	END					
		ROUTE TOTAL	1.071	**2,025**	**2,025**	**2,025**	2,169

Roadlog Route ID	Begin M.P.	Feature	Length (Mi)	2009 AADT	2010 AADT	2011 AADT	2011 VMT
220015		**LAGOON ST, SHORE AVE-END ROUTE *KOTZEBUE***					
	0.000	SHORE AVE	0.424	**620**	**620**	**620**	263
	0.424	END					
		ROUTE TOTAL	0.424	**620**	**620**	**620**	263
220070		**EIGHTH AVE *KOTZEBUE***					
	0.000	BEGIN	0.265	**175**	**175**	**175**	46
	0.265	END					
		ROUTE TOTAL	0.265	**175**	**175**	**175**	46
220090		**TED STEVENS WAY, FIFTH AVE-END ROUTE *KOTZEBUE***					
	0.213	EIGHTH AVE	1.265	**350**	**350**	**350**	443
	1.478	END					
		ROUTE TOTAL	1.265	**350**	**350**	**350**	443
222100		**NEW POINT HOPE RD**					
	0.000	BEGIN	1.397	**50**	**50**	**50**	70
	1.397	END					
		ROUTE TOTAL	1.397	**50**	**50**	**50**	70
223000		**NOATAK CITY STREETS, NOATAK-END ROUTE**					
	0.000	BEGIN	1.200	**50**	**50**	**50**	60
	1.200	END					
		ROUTE TOTAL	1.200	**50**	**50**	**50**	60
225000		**DEERING RD, MINING AREA-DEERING**					
	0.000	BEGIN	27.986	**25**	**25**	**25**	700
	27.986	JCT WITH DEERING AIRPORT RD	1.155	**10**	**10**	**10**	12
	29.141	END					
		ROUTE TOTAL	29.141	**25**	**25**	**25**	711
225060		**DEERING AIRPORT RD, DEERING RD-AIRPORT**					
	0.000	JCT WITH DEERING RD	0.188	**25**	**25**	**25**	5
	0.188	END					
		ROUTE TOTAL	0.188	**25**	**25**	**25**	5
228000		**RED DOG MINE RD, RED DOG MINE-END ROUTE**					
	0.000	RED DOG MINE	55.000	**25**	**25**	**25**	1,375
	55.000	END					
		ROUTE TOTAL	55.000	**25**	**25**	**25**	1,375
230000		**TOK CUTOFF HWY, RICHARDSON HWY-ALASKA HWY**					
	0.000	JCT WITH RICHARDSON HWY	2.644	**700**	**650**	**635**	1,679
	2.644	POST OFFICE ENTRANCE 1	14.806	**560**	**515**	**500**	7,403
	17.450	TULSONA CREEK	41.709	**435**	**425**	**370**	15,432
	59.159	JCT WITH NABESNA RD	21.099	**445**	**410**	**315**	6,646
	80.258	JCT WITH MENTASTA SPUR RD	16.473	**365**	**385**	**360**	5,930
*	96.731	JCT WITH OLD TOK CUTOFF	25.259	**415**	**425**	**405**	10,230
	121.990	TOK HIGHWAY MAINTENANCE STATION	0.867	**940**	**925**	**900**	780
	122.857	END					
		ROUTE TOTAL	122.857	**450**	**435**	**390**	48,101
237000		**NABESNA RD, TOK CUTOFF HWY-NABESNA *NABESNA***					
	0.000	JCT WITH TOK CUTOFF HWY	1.489	**180**	**195**	**185**	275
	1.489	SLANA RIVER	39.607	**30**	**35**	**30**	1,188
	41.096	END					
		ROUTE TOTAL	41.096	**35**	**45**	**40**	1,464
237500		**MENTASTA SPUR RD, TOK CUTOFF HWY-MENTASTA *MENTASTA***					
	0.000	JCT WITH TOK CUTOFF HWY	7.146	**75**	**115**	**135**	965
	7.146	END					
		ROUTE TOTAL	7.146	**75**	**115**	**135**	965
238000		**OLD TOK CUTOFF, TOK CUTOFF HWY-ELIZABETH CREEK**					
	0.000	JCT WITH TOK CUTOFF HWY	1.930	**15**	**15**	**15**	29
	1.930	END					
		ROUTE TOTAL	1.930	**15**	**15**	**15**	29

*Permanent Traffic Recorder: Tok Cutoff at Tok Junction

Roadlog Route ID	Begin M.P.	Feature	Length (Mi)	2009 AADT	2010 AADT	2011 AADT	2011 VMT
250000		**TAYLOR HWY, ALASKA HWY-EAGLE CITY**					
	0.000	JCT WITH ALASKA HWY	72.820	**145**	**145**	**210**	15,292
	72.820	HIGHWAY MAINTENANCE STATION	21.025	**125**	**125**	**205**	4,310
	93.845	JCT WITH TOP OF THE WORLD HWY	63.721	**40**	**40**	**45**	2,867
	157.566	END					
		ROUTE TOTAL	157.566	**100**	**100**	**145**	22,470
252500		**TOP OF THE WORLD HWY, TAYLOR HWY-AK/CANADA BORDER**					
	0.000	JCT WITH TAYLOR HWY	13.543	**115**	**115**	**170**	2,302
	13.543	END					
		ROUTE TOTAL	13.543	**115**	**115**	**170**	2,302
252600		**TOP OF THE WORLD HWY WYE, TAYLOR HWY-TOP OF THE WORLD HWY**					
	0.000	JCT WITH TAYLOR HWY	0.127	**5**	**5**	**5**	1
	0.127	END					
		ROUTE TOTAL	0.127	**5**	**5**	**5**	1
255100		**SALMON / WILLOW / SPRUCE ST, MISSION RD-END ROUTE**					
	0.000	JCT WITH MISSION RD	0.370	**10**	**10**	**10**	4
	0.370	END					
		ROUTE TOTAL	0.370	**10**	**10**	**10**	4
255505		**1ST AVENUE *EAGLE***					
	0.141	JCT WITH AMUNDESEN STREET	0.246	**140**	**140**	**140**	34
	0.387	END					
		ROUTE TOTAL	0.246	**140**	**140**	**140**	34
255510		**AMUNDESEN STREET *EAGLE***					
	0.000	JCT WITH AMUNDESEN STREET	0.546	**320**	**320**	**140**	76
	0.546	END					
		ROUTE TOTAL	0.546	**320**	**320**	**140**	76
255600		**MISSION RD, LOWER WASHINGTON AVE-END ROUTE *EAGLE***					
	0.000	JCT WITH LOWER WASHINGTON AVENUE	2.788	**280**	**280**	**65**	181
	2.788	END					
		ROUTE TOTAL	2.788	**280**	**280**	**65**	181
255605		**FREEMONT ST, MISSION RD-FRONT STREET LOWER *EAGLE***					
	0.000	JCT WITH MISSION RD	0.047			**55**	3
	0.047	END					
		ROUTE TOTAL	0.047			**55**	3
256000		**WOODLOT RD, ARCTIC VILLAGE-WOODLOT**					
	0.000	JCT WITH ARCTIC VILLAGE	5.000	**5**	**5**	**5**	25
	5.000	END					
		ROUTE TOTAL	5.000	**5**	**5**	**5**	25
273010		**WISEMAN/NOLAN RD, WISEMAN/HAMMOND RIVER RD-END ROUTE**					
	0.000	JCT WITH WISEMAN/HAMMOND RIVER RD	5.500	**5**	**5**	**5**	28
	5.500	END					
		ROUTE TOTAL	5.500	**5**	**5**	**5**	28

END OF REPORT

For additional copies or information contact or write:

DOTPF/Traffic Data
Attn: Jennifer Eason
2301 Peger Road
Fairbanks, Alaska 99709
Phone (907) 451-2257

This Report is prepared by the Department of Transportation and Public Facilities/Northern Region in cooperation with the Federal Highway Administration.

Northern Region Annual Traffic Volume Report 2008-2010

Northern Region Annual Traffic Volume Report 2008-2010