ANNUAL TRAFFIC VOLUME REPORT



Central Region

2004 - 2005 - 2006

Department of Transportation & Public Facilities

http://www.dot.state.ak.us/stwdplng/mapping/adt.shtml

Preparation and Editing: Edith Yan

Cover Photo: Joe Gibbons

This report is a compilation of traffic data collected, reviewed and analyzed by the Highway Data Section of the Alaska State Department of Transportation & Public Facilities

ALASKA DEPARTMENT OF TRANSPORTATION AND PUBLIC FACILITIES

CENTRAL REGION PLANNING HIGHWAY DATA SECTION

CENTRAL REGION TRAFFIC VOLUME REPORT 2004-2005-2006

John S. Tolley, Chief of Planning

Highway Data Section

Howard Helkenn, Highway Data Manager
Joe Gibbons, Project Review & Programs Planner
Edith Yan, Traffic Data Analyst
Cindy Roth, Statistical Technician

ANNUAL TRAFFIC VOLUME REPORT

TABLE OF CONTENTS

Introduction ..... Part I

Road Listing by Route Name..... Part II

Annual Average Daily Traffic (AADT) ..... Part III

Permanent Traffic Recorder (PTR) Summaries..... Part IV

Vehicle Classification Data ..... Part V

Part I

Introduction

Introduction

The Highway Data Section provides data describing the volumes (number of vehicles) and other characteristics of traffic over the state highway system for use by engineers, planners, administrators, and others whose work requires such information. The traffic data program includes the collection of traffic data, data editing, data processing, analysis, report preparation, data distribution, computer traffic modeling, traffic forecasting, equipment installation and maintenance, data file maintenance, and the annual planning of activities.

The Central Region contains the largest concentration of population in the State of Alaska, and is the most far-flung of the three Regions. The contiguous highway system runs from the Homer Spit at the end of the Sterling Highway to the Regional boundaries on the Glenn Highway at MP 118 near Eureka, and the Parks Highway at MP 163 at Little Coal Creek. It includes Kodiak Island and the Aleutian Chain, as well as the isolated villages south of the Kuskokwim River, and all points in between.

The following report is a summary of the data collected in the Central Region from 2004 through 2006. The key elements are:

Permanent Counts: Traffic volumes, by direction of travel, collected year-round with Permanent Traffic Recorders (PTRs) at a number of permanently established locations. These counts are summarized yearly and used to provide seasonal adjustment factors applicable to coverage counts recorded at all other locations.

Coverage Counts: Traffic volumes, sometimes by direction of travel, are typically collected for seven days, with a minimum of one weekend and one weekday. These counts are on a cycle of one to three years at selected locations on the state, borough, and municipal road system. Most coverage counts are taken between May and September because the weather related road conditions make counting very difficult during the remainder of the year. Since summer traffic is generally much higher than other times of the year, the counts are adjusted for weekday and seasonal variations using one or more associated permanent traffic recorders (PTR's) to obtain an estimated Annual Average Daily Traffic (AADT). The calculated AADT then represents the traffic on the specific traffic link on which the count was taken.

Vehicle Classification Counts: Traffic volume counts that classify all vehicles by type, based on the axle arrangement, number of trailers, and other vehicle characteristics. Class counts are collected for seven days or more. At key permanent locations data is collected throughout the year using permanently installed detectors and counters.

Weigh-In-Motion (WIM): Traffic counts which classify all vehicles by the same criteria as the vehicle classification counts, but include the added dimension of axle weights for all commercial size vehicles. The axle weights are not included in this report, but volume and class data from the WIM sites are included.

Definitions:

Annual Average Daily Traffic (AADT): The estimated number of vehicles traveling over a given road segment during one 24 hour day. In practice, AADT is usually obtained from a sample (coverage count) adjusted for seasonality assuming roads are open year round.

Automatic Polling: A method of obtaining data from automatic counters by telephone from a central computer location with automatic dialing equipment. Automatic counters in the field must have microprocessor memory and telephone connection.

Automatic Vehicle Classifier (AVC): Traffic counting equipment which automatically counts and classifies vehicles passing over its detectors, providing a record of those volumes by specific time intervals and vehicle classes.

Axle-Body Combination: A vehicle description based on the configuration of axles, leading and trailing units, and tractor body.

Axle Correction Factor: The proportion by which a volume count based on axles (e.g., from pneumatic tube detectors) is multiplied to obtain an estimate of the number of actual vehicles. The ratio is 1.0 or less, and is derived from vehicle class counts.

Collector: A road classification applicable to roads serving a mixture of local access and through traffic, for which the volume, average speed, and trip length of vehicles using the road are usually lower than for principal or minor arterials, but higher than for local roads.

Coverage Count: Hourly (sometimes directional) total traffic volumes collected for seven days, with one weekend on cycle of one to three years. Counts are generally done with a portable automatic traffic counter using pneumatic-tubes (hoses) or inductive loops in the road. Locations of counts remain the same from one rotation year to the next.

Highway Performance Monitoring System (HPMS): The data reporting system developed by the Federal Highway Administration (FHWA) for standardized road inventory, physical condition, and traffic use monitoring by all states.

Interstate Highway: A highway within the principal arterial category that is also designated as part of the Federal Interstate Highway System.

Link: A section of a road for which traffic data is reported. Link termini are located so that the traffic volume is roughly constant on a link.

Link Volume: The average number of vehicles passing over a traffic link in a 24-hour period of time. This is equivalent to the Annual Average Daily Traffic.

Local Road: Any street (regardless of ownership) that is not classified as any higher type of arterial or collector road. Local roads serve mostly local-access movements, at lower speeds and volumes than roads of other classifications.

Minor Arterial: A road serving mostly through movements, but with shorter trip lengths and at lower speeds than principal arterials.

Monthly Average Daily Traffic (MADT): The estimated average daily traffic volume for a specific month at a given location.

Permanent Count: Hourly, directional or non-directional total traffic volumes collected year-round with Permanent Traffic Recorders (PTRs) at established locations. These counts are used to adjust coverage counts for seasonal variations to yield AADTs.

Permanent Detector: A vehicle detector that is permanently installed in a roadway, as compared to a portable detector. The most common permanent detector equipment employs an inductive loop that senses a vehicle's presence as a change in the electrical characteristics of the loop. Piezo electric cables are used in conjunction with inductive loops to detect and sometimes weigh vehicle axles to determine a vehicle's type (classification) and sometimes weight.

Permanent Traffic Recorder (PTR): Traffic volume counting equipment that automatically counts vehicles passing over detectors, providing a record of those volumes by specific time intervals.

Pneumatic-Tube (Hose) Detector/Counter: A vehicle-detection device/counter consisting of a pneumatic rubber tube placed across a roadway, and which detects vehicles by sensing air pressure pulses from the vehicle axles passing over the tube.

Portable Counter: An automatic traffic counting machine which is moved from location to location where needed, rather than permanently installed in one location.

Principal Arterial: A street or highway connecting major population centers with high traffic volumes, long average trip lengths, and very little local travel service.

Sampling Plan: A plan for collecting a sample from a larger population (e.g. traffic counting at a few locations to estimate traffic at all locations).

Seasonally Adjusted Count: A traffic volume count that has been adjusted to an annual estimate from a raw count. The adjustment is based on the estimated relationship between volumes for the period counted and the annual average at one or more PTRs.

Vehicle Classification Count: A volume count which classifies vehicles by type (trucks, trailers, buses, recreational vehicle, automobiles, motorcycles, etc.) based on axle arrangement. Data may be collected manually or using specially designed automatic counters.

Vehicle Miles of Travel (VMT): For any given traffic link or combination of links, the sum of miles traveled by all vehicles; usually calculated as the sum of the products of each link length and annual average daily traffic (AADT) for that link.

$$\text{VMT} = \text{Link Length} \times \text{Link AADT}$$

Part II

Road Listing by Route Name

Road Listing by Route Name

The road listing is a cross-reference guide to match common road names to the Coordinated Data System (CDS) route number. The CDS route number is a data base reference number and not to be confused with federal aid route numbers or road signing numbers. A single road may be divided into multiple CDS routes. Each year route numbers may be added, changed or divided into separate routes. The mileage listed for the route or road named in the index may represent only a portion of that road's total length. Also, road lengths represent only that portion of the road on which traffic data is collected. More detailed data and route descriptions can be found in Part III.

Route Listing by Route Name

Route Name	Route	Length (mi)
100TH AVENUE - MINNESOTA NB ON RAMP	133789	0.220
100TH AVENUE - MINNESOTA SB ON RAMP	133790	0.220
100TH AVENUE (OLD SEWARD), ANCHORAGE	133747	0.500
100TH AVENUE, ANCHORAGE	133743	1.571
15TH AVENUE, ANCHORAGE	134503	2.750
16TH AVENUE, ANCHORAGE	134240	0.680
1ST AVENUE ACCESS ROAD, BETHEL	080020	0.244
1ST AVENUE E, ANCHORAGE	134345S1	0.670
1ST AVENUE W, ANCHORAGE	134345	0.630
1ST AVENUE, BETHEL	080006	0.290
20TH AVENUE E OF SEWARD HIGHWAY, ANCHORAGE	133912	0.210
20TH AVENUE W OF MULDOON, ANCHORAGE	133911	0.520
34TH AVENUE, ANCHORAGE	133240S1	0.360
35TH AVENUE/MCRAE STREET, ANCHORAGE	134312	0.770
36TH AVENUE E, ANCHORAGE	134772	0.880
36TH AVENUE W OF MINNESOTA, ANCHORAGE	134771	0.520
36TH AVENUE, ANCHORAGE	134770	2.530
3RD AVENUE, ANCHORAGE	134410	2.340
4 MILE ROAD, WILLOW	137770	1.000
40TH AVENUE, ANCHORAGE	134328	0.250
49TH STATE STREET, PALMER	136805	1.671
4TH AVENUE, ANCHORAGE	134450	1.470
58 MILE ROAD WEST, MATSU	138020	1.034
5TH AVENUE, ANCHORAGE	134440	2.713
5TH STREET, UNALASKA	070815	0.095
64TH AVENUE WEST, ANCHORAGE	133726	0.220
68TH AVENUE, ANCHORAGE	133732	1.720
6TH AVENUE EAST, ANCHORAGE	133903	0.950
6TH AVENUE, ANCHORAGE	134600	1.555
72ND AVENUE, ANCHORAGE	133737	1.080
76TH AVE - SEWARD NB RAMP	133833	0.160
76TH AVENUE EAST, ANCHORAGE	133835	0.730
76TH AVENUE WEST, ANCHORAGE	133837	0.680
7TH AVENUE, ANCHORAGE	134536S1	0.900
80TH AVENUE, ANCHORAGE	134143	1.000
80TH/ENDICOTT DRIVE, ANCHORAGE	133758	0.520
84TH AVENUE/JADE, ANCHORAGE	133759	0.650
88TH AVENUE EAST, ANCHORAGE	133696	0.440
88TH AVENUE WEST, ANCHORAGE	133760	1.320
88TH AVENUE, ANCHORAGE	133763	0.460
8TH AVENUE, ANCHORAGE	134538S1	0.970

Route Listing by Route Name

Route Name	Route	Length (mi)
9TH AVENUE, ANCHORAGE	134540	2.010
A STREET, ANCHORAGE	134342	2.630
ABBOTT LOOP ROAD, ANCHORAGE	133735	1.870
ABBOTT ROAD, ANCHORAGE	133724	3.780
ABERCROMBIE DRIVE, KODIAK	068551	0.300
AERO AVENUE, ANCHORAGE	134745	0.470
AIRCRAFT DRIVE SOUTH, ANCHORAGE	134327	0.202
AIRCRAFT DRIVE, ANCHORAGE	134755	1.649
AIRPORT AVENUE, SELDOVIA	100100	0.675
AIRPORT BEACH ROAD, UNALASKA	070800	2.869
AIRPORT COMMERCIAL VEHICLE RAMP, ANCHORAGE	134304	0.220
AIRPORT DEPARTURE RAMP, ANCHORAGE	134307	0.280
AIRPORT DRIVE, UNALASKA	070806	0.077
AIRPORT ENTRANCE ROAD/ARRIVAL RAMP, ANCHORAGE	134305	1.346
AIRPORT HEIGHTS DRIVE, ANCHORAGE	134510	0.810
AIRPORT RD/KANAKANAK WYE, DILLINGHAM	050077	0.076
AIRPORT RETURN RAMP, ANCHORAGE	134308	0.052
AIRPORT ROAD, DILLINGHAM	050075	0.766
AIRPORT ROAD, SEWARD	130400	0.760
AIRPORT TERMINAL ROAD, KODIAK	068010	0.155
AIRPORT WAY, KENAI	117603	0.730
AIRPORT WAY, NAKNEK	070135	0.590
AKAKEET STREET, BETHEL	080036	0.415
ALASKA STREET, PALMER	136850	1.004
ALEKNAGIK LAKE ROAD, DILLINGHAM	050000	19.398
ALEXANDER ROAD, KENAI	116226	1.026
ALYESKA HIGHWAY, GIRDWOOD	132500	2.933
ANCHOR POINT ROAD, HOMER	111770	1.224
ANDERSON WAY, SELDOVIA	100137	0.348
ANTON LARSON BAY ROAD, KODIAK	068040	11.312
ARC LOOP ROAD, SOLDOTNA	116775	1.963
ARCHIE ROAD, PALMER	137914	0.587
ARCTIC BLVD, ANCHORAGE	134330	4.970
ARCTIC VALLEY RD - FT RICH NB RAMPS FRONTAGE RD	134900	1.110
ARLENE STREET, ANCHORAGE	133780	1.050
ARLINGTON ACCESS ROAD, ANCHORAGE	134760	0.030
ARTILLERY RD - GLENN NB RAMP	135202	0.200
ARTILLERY RD - GLENN SB RAMP	135204	0.240
ARTILLERY ROAD, EAGLE RIVER	135216	0.280
AVIATION DRIVE, ANCHORAGE	134768	0.849
B STREET, HOPE	132072	0.122

Route Listing by Route Name

Route Name	Route	Length (mi)
BALIKA LANE, KODIAK	067467	0.301
BALLAINE BOULEVARD, SEWARD	130515	0.810
BALLYHOO ROAD, DUTCH HARBOR	070810	2.700
BARTLETT STREET, HOMER	110500	0.595
BASARGIN ROAD, HOMER	110355	5.964
BAXTER ROAD/BEAVER PLACE, ANCHORAGE	134795	2.010
BAY BEACH ROAD, KENAI	117675	0.490
BAYSHORE DRIVE, ANCHORAGE	133749	0.700
BEACON ST/AIRPORT ROAD, MATSU	170201	0.650
BEAN CREEK ROAD, COOPER LANDING	119300	2.316
BEAR LAKE ROAD, SEWARD	130450	1.361
BEAVER LAKE ROAD, MATSU	170081	1.640
BEAVER LOOP ROAD, KENAI	117770	3.762
BENNY BENSON DRIVE, KODIAK	068540	0.361
BENSON BOULEVARD, ANCHORAGE	134100	2.290
BENSON EB - LATOUCHE SB WYE, ANCHORAGE	134106	0.050
BERNICE LAKE ROAD, KENAI	116157	1.282
BIA ROAD, BETHEL	080054	1.862
BIG EDDY ROAD, SOLDOTNA	117100	1.536
BIG LAKE LODGE ROAD, MATSU	170082	0.540
BIG LAKE ROAD, HOUSTON	170073	6.910
BILL STEPHENS ROAD (OLD GLENN AT PETERS CREEK)	135260	0.460
BINKLEY STREET, SOLDOTNA	116815	0.878
BIORKA DRIVE, UNALASKA	070851	0.716
BIRCH ROAD, ANCHORAGE	133308	2.450
BIRCHWOOD LOOP ROAD, BIRCHWOOD	135400	6.620
BIRCHWOOD SPUR, BIRCHWOOD	135460	1.410
BLUFF DRIVE EAST, ANCHORAGE	134338	0.660
BLUFF ROAD WEST/ERICKSON STREET, ANCHORAGE	134339	0.610
BODENBURG LOOP, PALMER	136045	5.721
BODENBURG SPUR, PALMER	136205	0.319
BOGARD ROAD, WASILLA	170700	7.437
BONIFACE - GLENN EB RAMP, ANCHORAGE	134702	0.240
BONIFACE NB - GLENN WB RAMP, ANCHORAGE	134703	0.270
BONIFACE PARKWAY, ANCHORAGE	134700	3.679
BONIFACE SB - GLENN WB RAMP, ANCHORAGE	134705	0.200
BRADLY ROAD, CHULITNA	171420	2.000
BRAGAW STREET SOUTH, ANCHORAGE	133950	0.740
BRAGAW STREET, ANCHORAGE	133950S1	2.250
BRANDON STREET/CROSS ROAD, ANCHORAGE	133210	0.610
BRAYTON DR (DEAR/HUFF) SEWARD FRONTAGE NB	133316	1.220

Route Listing by Route Name

Route Name	Route	Length (mi)
BRAYTON DR (DIMOND/DOWLING) SEWARD FRONTAGE NB	134133	1.230
BRAYTON DR (DOWLING/TUDOR) SEWARD FRONTAGE NB	133904	0.830
BRAYTON DR (HUFF/O'MALL) SEWARD FRONTAGE NB	133503	0.960
BRAYTON DR (O'MAL/DIMOND) SEWARD FRONTAGE NB	133703	1.250
BRIDGE ACCESS ROAD, KENAI	117790	3.291
BROADWAY AVENUE, UNALASKA	070840	3.138
BUFFALO MINE/MOOSE CREEK ROAD, MATSU	138000	6.480
BUNNELL AVENUE, HOMER	110610	0.283
BURMA ROAD, MATSU	170083	13.802
BUSINESS BLVD, EAGLE RIVER	135210	0.720
C STREET NB - OCEAN DOCK RD RAMP, ANCHORAGE	134340	0.380
C STREET NORTH, ANCHORAGE	134346	0.360
C STREET SB - OCEAN DOCK RD RAMP	134420	0.100
C STREET SOUTH, ANCHORAGE	133222	
C STREET, ANCHORAGE	134341	6.300
CAMP ROAD, WHITTIER	132320	1.646
CAMPBELL AIRSTRIP ROAD, ANCHORAGE	133968	3.290
CAMPBELL ROAD, PALMER	137711	0.504
CAMPGROUND ACCESS ROAD, EAGLE RIVER	135015	1.320
CANNERY ROAD, SOLDOTNA	115525	1.530
CANYON VIEW DRIVE, EAGLE RIVER	135256	0.300
CAPTAINS BAY ROAD, UNALASKA	070830	2.553
CARVER DRIVE, KENAI	117703	0.622
CHAIN OF ROCK STREET, EAGLE RIVER	135249	0.550
CHAWA ROAD, ANCHORAGE	133697	0.070
CHICKALOON DRIVE, SUTTON	138130	3.347
CHIEF EDDIE HOFFMAN HWY, BETHEL	080000	4.414
CHINIAK HIGHWAY, KODIAK	067400	34.382
CHRISTANSEN LAKE ROAD, WILLOW	171080	1.490
CHRISTENSEN DRIVE, ANCHORAGE	134347	0.200
CHUGACH STREET SOUTH (FIREWEED), PALMER	137329	0.960
CHURCH ROAD SOUTH, WASILLA	170012	0.231
CHURCH ROAD, WASILLA	170056	4.170
CIECHANSKI ROAD, SOLDOTNA	115600	2.103
CLAM GULCH ROAD, KASILOF	114300	0.693
CLARK ROAD, PALMER	136074	0.629
CLARK/WOLVERINE, PALMER	136075	2.914
CLARKS ROAD, ANCHORAGE	133715	1.450
COHOE BEACH ROAD, KASILOF	114760	0.730
COHOE LOOP ROAD, KASILOF	114700	15.290
COHOE SPUR/NESS ROAD, KASILOF	114763	0.611

Route Listing by Route Name

Route Name	Route	Length (mi)
COLLEGE ROAD, SOLDOTNA	115825	1.377
COLLIER ROAD, PALMER	136820	0.601
COLLINS WAY, ANCHORAGE	133736	0.300
COLONY SCHOOL ROAD, PALMER	136430	1.113
COLONY WAY SOUTH, PALMER	137300	0.634
COMMERCIAL DRIVE, ANCHORAGE	134810	0.690
COMMODORE DRIVE, ANCHORAGE	134138	0.520
COMSAT ROAD, TALKEETNA	171050	3.390
CORDOVA STREET, ANCHORAGE	134551	1.000
CORONADO STREET, EAGLE RIVER	135212	0.530
CRANBERRY ROAD, ANCHORAGE	133711S2	0.560
CREST VIEW LANE, EAGLE RIVER	135228	0.510
CRIMSONVIEW DR	136700	0.402
CROOKED CREEK ROAD, KASILOF	114950	3.207
CROW CREEK ROAD, GIRDWOOD	132525	5.919
CROWTHER ROAD, PALMER	136920	0.256
CRUSEY STREET, WASILLA	170040	0.430
CRYSTAL LAKE ROAD, MATSU	170087	5.000
CUNNINGHAM ROAD, PALMER	137721	0.246
D STREET, DILLINGHAM	050044	0.434
D STREET, SEWARD	130540	0.112
DAHLIA AVENUE EAST, PALMER	137324	0.359
DAVIS ROAD, WASILLA	170025	1.552
DEARMOUN - SEWARD NB RAMP	133314	0.190
DEARMOUN ROAD, ANCHORAGE	133100	3.760
DEBARR ROAD, ANCHORAGE	134500	3.990
DEEP CREEK ROAD, NINILCHIK	113000	1.272
DENALI STREET, ANCHORAGE	134325	1.195
DENISE LAKE DRIVE, SOLDOTNA	117548	0.428
DEPOT ROAD, MOOSE PASS	130679	0.198
DIAMOND RIDGE ROAD, HOMER	111300	4.838
DIMOND - MINNESOTA EXT SB ON RAMP	133727	0.270
DIMOND - SEWARD SB ON RAMP	133794	0.210
DIMOND BOULEVARD, ANCHORAGE	133700	5.409
DIMOND BOULEVARD, SEWARD	130555	1.136
DIMOND EB - SEWARD NB LOOP	133795	0.851
DIMOND WB - MINNESOTA NB ON-RAMP	133706	0.220
DOCK ROAD, SELDOVIA	100148	0.131
DOG SALMON BAY ROAD, KODIAK	068610	1.034
DOWLING - SEWARD NB ON RAMP	134153	0.200
DOWLING - SEWARD SB ON RAMP	134154	0.210

Route Listing by Route Name

Route Name	Route	Length (mi)
DOWLING ROAD, ANCHORAGE	134130	2.057
E STREET, ANCHORAGE	134557	0.910
EAGLE RIVER LANE, EAGLE RIVER	135229	0.790
EAGLE RIVER LOOP - GLENN NB ON RAMP	135030	0.240
EAGLE RIVER LOOP - GLENN SB ON RAMP	135035	0.250
EAGLE RIVER LOOP SPUR, EAGLE RIVER	135239	0.090
EAGLE RIVER LOOP, EAGLE RIVER	135235	4.650
EAGLE RIVER ROAD	135225	12.550
EAGLE STREET, ANCHORAGE	134549	0.210
EAGLEWOOD DRIVE/LOOP, EAGLE RIVER	135226	1.250
EAST AVENUE, BETHEL	080007	0.425
EAST END ROAD, HOMER	110300	20.164
EAST HILL ROAD, HOMER	110305	2.423
EAST POINT ROAD, DUTCH HARBOR	070850	1.821
EAST SELDON EXTEN/BOGARD EXT, MATSU	170088	2.300
EAST SIDE DRIVE, BIRCHWOOD	135258	0.300
ECHO LAKE ROAD, SOLDOTNA	116700	3.750
EDGERTON PARK ROAD, PALMER	137731S1	0.650
EDGERTON ROAD, PALMER	137731	2.160
EDLUND ROAD, WASILLA	170076	2.180
EKLUTNA - GLENN NB ON RAMP	135703	0.178
EKLUTNA - GLENN SB ON RAMP	135704	0.289
EKLUTNA LAKE ROAD, EKLUTNA	135730	9.574
EKLUTNA VILLAGE ROAD	135700	0.531
ELMORE ROAD, ANCHORAGE	133510	1.880
ENGSTROM EXTENSION, WASILLA	170900	2.500
ESKA ROAD, SUTTON	138063	0.917
EVERGREEN AVENUE EAST, PALMER	137326	0.370
EVERGREEN AVENUE WEST, PALMER	137327	0.300
EXIT GLACIER ROAD, SEWARD	130650	8.428
FAA ROAD, HOMER	110040	0.516
FAIRVIEW AVENUE, HOMER	110520	0.809
FAIRVIEW LOOP ROAD, WASILLA	170028	11.093
FALK STREET, PALMER	137725	0.374
FARM AVENUE, EAGLE RIVER	135220	0.490
FARM LOOP ROAD, PALMER	137900	2.838
FEUDING LANE, STERLING	118900	2.253
FIREWEED AVENUE EAST, PALMER	137328	0.402
FIREWEED LANE (E OF SEWARD), ANCHORAGE	134121	0.240
FIREWEED LANE, ANCHORAGE	134120	1.300
FISH HATCHERY ROAD, EAGLE RIVER	135245	0.280

Route Listing by Route Name

Route Name	Route	Length (mi)
FOREST DRIVE, KENAI	117925	1.397
FOREST LANE ROAD, STERLING	118200	2.314
FOREST PARK DRIVE, ANCHORAGE	133360	0.840
FORT RICH - GLENN NB ON RAMP	134920	0.250
FORT RICH - GLENN SB ON RAMP	134925	0.270
FORT RICH SHIP CREEK GATE - GLENN SB RAMP	134902	0.060
FRONTAGE ACCESS ROAD SOUTH, ANCHORAGE	134530	0.940
FRONTAGE RD (SMITH TO K-SPUR), SOLDOTNA	116802	0.032
FUNNY RIVER ROAD, SOLDOTNA	117300	17.065
G STREET, ANCHORAGE	134561	0.420
GAMBELL STREET, ANCHORAGE	134200	1.220
GAS WELL ROAD, SOLDOTNA	115950	5.117
GERSHMEL LOOP ROAD, WASILLA	170014	1.113
GLENN EB - BONIFACE RAMP, ANCHORAGE	134701	0.260
GLENN EB - MULDOON NB RAMP	133954	0.310
GLENN EB - MULDOON RAMP	133952	0.220
GLENN HIGHWAY	135000	110.264
GLENN NB - ARCTIC VALLEY ROAD RAMP	134901	0.080
GLENN NB - ARTILLERY RD RAMP	135201	0.250
GLENN NB - EAGLE RIVER LOOP OFF RAMP	135020	0.260
GLENN NB - EKLUTNA OFF RAMP	135701	0.226
GLENN NB - FORT RICH OFF RAMP	134910	0.250
GLENN NB - N BIRCHWOOD OFF RAMP	135420	0.270
GLENN NB - N EAGLE RIVER ACCESS RAMP	135241	0.320
GLENN NB - NORTH PETERS CREEK OFF RAMP	135555	0.210
GLENN NB - OLD GLENN AT MIRROR LAKE RAMP	135605	0.120
GLENN NB - OLD GLENN AT PALMER OFF RAMP	136005	0.421
GLENN NB - S BIRCHWOOD OFF RAMP	135410	0.350
GLENN NB - SOUTH PETERS CREEK OFF RAMP	135435	0.200
GLENN NB - THUNDERBIRD FALLS OFF RAMP	135751	0.160
GLENN SB - ARTILLERY RD RAMP	135203	0.250
GLENN SB - EAGLE RIVER LOOP OFF RAMP	135025	0.300
GLENN SB - EKLUTNA OFF RAMP	135702	0.177
GLENN SB - FORT RICH OFF RAMP	134915	0.220
GLENN SB - MIRROR LAKE EXIT RAMP	135610	0.220
GLENN SB - N BIRCHWOOD OFF RAMP	135425	0.220
GLENN SB - N EAGLE RIVER ACCESS RAMP	135242	0.310
GLENN SB - NORTH PETERS CREEK OFF RAMP	135560	0.210
GLENN SB - OLD GLENN AT PALMER EB RAMP	136008	0.174
GLENN SB - S BIRCHWOOD OFF RAMP	135405	0.380
GLENN SB - SOUTH PETERS CREEK OFF RAMP	135440	0.250

Route Listing by Route Name

Route Name	Route	Length (mi)
GLENN WB - BONIFACE RAMP, ANCHORAGE	134704	0.330
GLENN WB - MULDOON NB RAMP	133960	0.260
GLENN WB - MULDOON SB RAMP	133964	0.340
GOLD CHORD ROAD, PALMER	137746	1.650
GOLDEN EAGLE DRIVE, EAGLE RIVER	135259	0.460
GOLDENVIEW DRIVE, ANCHORAGE	133720	2.650
GREER ROAD, HOMER	110030	1.214
GROVER LANE, PALMER	136817	0.486
GULKANA STREET SOUTH, PALMER	137325	0.439
GUNNYSACK ROAD, PALMER	136821	0.249
HALBOUTY ROAD, KENAI	116500	2.673
HANGER LAKE ROAD, BETHEL	080001	1.059
HARBOR STREET NORTH, SEWARD	130560	0.050
HARBOR STREET SOUTH, SEWARD	130550	0.056
HAYFIELD ROAD, WASILLA	170034	2.838
HEMLOCK AVENUE, SEWARD	130565	0.201
HEMMER ROAD, PALMER	136848	0.249
HERMAN ROAD, PALMER	136600	0.098
HIDDEN LAKE ROAD, STERLING	119275	0.830
HIGH VIEW DRIVE, ANCHORAGE	133217	0.560
HILAND ROAD, EAGLE RIVER	135100	9.000
HILLCREST DRIVE, ANCHORAGE	134485	0.620
HILLCREST DRIVE, EAGLE RIVER	135415	0.420
HILLSIDE DRIVE DRIVE, ANCHORAGE	133723	2.649
HOHE STREET, HOMER	110525	0.217
HOLLYWOOD BLVD, WASILLA	170077	6.931
HOLT/LAMPLIGHT ROAD, KENAI	116400	8.327
HOMER DR (DOWLING/DIMOND) SEWARD FRONTAGE SB	133704	1.350
HOMER DR (TUDOR/DOWLING) SEWARD FRONTAGE SB	134134	0.800
HOMESTEAD ROAD, BIRCHWOOD	135250	1.030
HOPE ROAD, HOPE	132000	17.902
HORIZON DRIVE/PHILO SPEES, WASILLA	170079	0.390
HORNUNG SPUR ROAD, WASILLA	170015	0.303
HUFFMAN ROAD - SEWARD NB ON RAMP	133317	0.280
HUFFMAN ROAD - SEWARD SB ON RAMP	133307	0.260
HUFFMAN ROAD, ANCHORAGE	133300	3.000
HUNTLEY ROAD, PALMER	136077	0.953
HYER ROAD, WASILLA	170020	1.958
HYER SPUR, WASILLA	170230	0.285
I STREET, ANCHORAGE	134431	0.830
INDEPENDENCE DRIVE, ANCHORAGE	133712	0.760

Route Listing by Route Name

Route Name	Route	Length (mi)
INDIAN ROAD	132700	0.679
INGRA STREET, ANCHORAGE	134150	1.377
INNER SPRINGER LOOP, PALMER	136900	2.457
INT'L AIRPORT - MINN NB RAMP, ANCHORAGE	134352	0.206
INT'L AIRPORT EB - MINN SB RAMP, ANCHORAGE	134354	0.375
INT'L AIRPORT RD WB/POSTMARK DR RAMP, ANCHORAGE	134303	0.252
INTL AIRPORT ROAD, ANCHORAGE	133800	3.722
INT'L EB - MINN NB LOOP, ANCHORAGE	134355	0.275
INT'L WB - MINN SB LOOP, ANCHORAGE	134359	0.374
IRWIN ROAD, PALMER	136846	0.434
ISLAND LAKE ROAD, KENAI	116200	3.417
ISLAND LAKE ROAD, KODIAK	068460	0.448
JAKALOF BAY ROAD, SELDOVIA	100150	12.899
JAMES STREET, SOLDOTNA	117385	1.007
JAMIE DRIVE, EAGLE RIVER	135248	0.560
JAYHAWK DRIVE, AHCORAGE	135445	0.830
JENSEN ROAD, WASILLA	170010	0.241
JEWEL LAKE NB - INT'L AIRPORT EB WYE, ANCHORAGE	134315	0.080
JEWEL LAKE ROAD, ANCHORAGE	133750	3.116
JODPHUR ROAD, ANCHORAGE	133772	0.635
JOHNS ROAD, ANCHORAGE	133221	0.880
JOHNSON LAKE ROAD, KASILOF	114900	0.903
JONESVILLE MINE ROAD NORTH, MATSU	138060	1.734
JONESVILLE MINE ROAD WEST, MATSU	138061	0.606
KACHEMAK BAY DRIVE, HOMER	110200	3.549
KALIFORNSKY BEACH ROAD, SOLDOTNA	115400	22.220
KANAKANAK ROAD, DILLINGHAM	050060	5.201
KARLUK STREET, ANCHORAGE	134545	1.010
KASILOF BEACH ROAD, SOLDOTNA	115420	1.053
KENAI SPUR HIGHWAY	117600	38.506
KINCAID ROAD, ANCHORAGE	133774	0.990
KING STREET, ANCHORAGE	133738	1.780
KINGSLEY ROAD, NINILCHIK	113401	0.597
KLATT ROAD NEW, ANCHORAGE	133220	2.380
KLATT ROAD OLD, ANCHORAGE	133225	0.967
KNIK RIVER ROAD, PALMER	136035	11.154
KNIK-GOOSE BAY ROAD, WASILLA	170044	20.140
KOBUK STREET, SOLDOTNA	116850	2.092
KOWAKAN STREET, SOLDOTNA	116655	0.991
L STREET, ANCHORAGE	134400	1.090
LAKE OTIS PARKWAY, ANCHORAGE	134140	7.280

Route Listing by Route Name

Route Name	Route	Length (mi)
LAKE OTIS PKWY SOUTH, ANCHORAGE	134142	0.430
LAKE SHORE DRIVE, STERLING	118304	0.462
LAKE STREET, HOMER	110150	0.494
LAKEVIEW DRIVE, KODIAK	068554	0.806
LAKEVIEW ROAD, WASILLA	170041	2.170
LATOUCHE STREET, ANCHORAGE	134110	0.700
LAWALTER ROAD, PALMER	136826	0.237
LOIS DRIVE - BENSON WYE, ANCHORAGE	134102	0.010
LOIS DRIVE, ANCHORAGE	134103	0.870
LONG LAKE ROAD, MATSU	170086	3.000
LONGMERE WAY, STERLING	118300	0.290
LORE ROAD, ANCHORAGE	133739	0.520
LORE ROAD, ANCHORAGE	133836	0.850
LORRAINE STREET, ANCHORAGE	133340	0.180
LOSSING ROAD, PALMER	137910	0.469
LOU MORGAN ROAD, STERLING	118710	2.316
LOWELL POINT ROAD, SEWARD	130530	2.106
LOWER SKILAK CAMPGROUND ROAD, STERLING	119225	0.904
LUCILLE STREET, WASILLA	170059	2.910
LUCUS ROAD, WASILLA	170054	1.350
MACINNES STREET, ANCHORAGE	134773	0.500
MACKEY LAKE ROAD, SOLDOTNA	117500	2.719
MAIN STREET LOOP, KENAI	117876	0.889
MAIN STREET, BETHEL	080017	0.605
MAIN STREET, DILLINGHAM	050040	0.595
MAIN STREET, HOMER	110625	0.953
MAIN STREET, HOPE	132071	0.178
MAIN STREET, SELDOVIA	100125	0.625
MAIN STREET, WASILLA	170023	0.260
MANOR ROAD, HOMER	111320	0.314
MARHENKE STREET, KENAI	116325	0.457
MARINE WAY, KODIAK	068510	0.852
MARSH ROAD, PALMER	136640	0.497
MARTH ROAD, PALMER	136050	0.711
MARYDALE AVENUE, SOLDOTNA	116900	1.258
MATANUSKA SPUR ROAD EAST, PALMER	136400	0.775
MATANUSKA SPUR ROAD WEST, WASILLA	170003	0.466
MAUD ROAD, PALMER	136260	1.782
MAUSEL STREET, EAGLE RIVER	135219	0.410
MCCARREY/PINE STREET, ANCHORAGE	134470	1.160
MCCRARY DRIVE, EAGLE RIVER	135247	0.150

Route Listing by Route Name

Route Name	Route	Length (mi)
MCKECHNIE LOOP, PALMER	136042	0.964
MCLAY ROAD, HOMER	110302	0.636
MCLEOD ROAD, PALMER	136807	0.511
MEADOW CREEK DRIVE, EAGLE RIVER	135207	0.980
MEDFRA STREET, ANCHORAGE	134535	0.910
MELNITSA LANE, KODIAK	068087	0.238
MILKYWAY DRIVE, ANCHORAGE	134313	0.540
MILL BAY ROAD, KODIAK	068525	2.575
MILLER LOOP ROAD, KENAI	116100	5.393
MILO FRITZ AVENUE, HOMER	111740	0.750
MINN NB - INT'L AIRPORT RAMP, ANCHORAGE	134361	0.427
MINN SB - INT'L AIRPORT RAMP, ANCHORAGE	134353	0.283
MINNESOTA DRIVE, ANCHORAGE	134300	7.560
MINNESOTA EXT FRONTAGE RD NB - 100TH/DIMOND	134349	0.640
MINNESOTA EXT FRONTAGE RD SB - DIMOND/100TH	134351	0.450
MINNESOTA EXT SB - DIMOND OFF RAMP	133707	0.360
MINNESOTA NB - 100TH AVE OFF RAMP	133787	0.210
MINNESOTA NB - RASPBERRY EB RAMP	133761	0.290
MINNESOTA SB - 100TH AVE OFF RAMP	133788	0.250
MINNESOTA SB - HILLCREST RD RAMP, ANCHORAGE	134480	0.330
MINNESOTA SB - RASPBERRY WB RAMP	133768	0.320
MINNESOTA SB - STRAWBERRY RAMP	133752	0.240
MISSION AVENUE, NINILCHIK	113600	0.418
MISSION ROAD, HOMER	110716	1.038
MISSION ROAD, KODIAK	068543	2.099
MOFFIT ROAD, PALMER	137708	0.530
MONASHKA BAY ROAD, KODIAK	068550	7.099
MONTAGUE LOOP, EAGLE RIVER	135227	0.480
MONTE ROAD, EAGLE RIVER	135205	0.640
MOORE ROAD, PALMER	136350	0.203
MOUNTAIN VIEW DRIVE, ANCHORAGE	134460	1.900
MULDOON NB - GLENN WB RAMP	133962	0.330
MULDOON ROAD, ANCHORAGE	133900	3.939
MULDOON SB - GLENN EB RAMP	133951	0.340
MURRAY LANE, STERLING	118310	0.532
MURWOOD DRIVE, SOLDOTNA	115700	1.084
MUSEUM DRIVE, MATSU	170204	1.210
NAKNEK/KING SALMON ROAD	070000	15.339
NANCY LAKE PARKWAY, MATSU	170085	6.500
NASH ROAD, SEWARD	130500	5.367
NEAR ISLAND BRIDGE ROAD, KODIAK	068600	0.282

Route Listing by Route Name

Route Name	Route	Length (mi)
NEVA WAY, KODIAK	068089	0.218
NIKISHKA BEACH ROAD, KENAI	116315	0.834
NIKOLAEVSK ROAD, HOMER	111850	2.728
NORTH BIRCHWOOD - GLENN NB ON RAMP	135422	0.270
NORTH BIRCHWOOD - GLENN SB ON RAMP	135427	0.220
NORTH EAGLE RIVER ACCESS - GLENN NB RAMP	135243	0.700
NORTH EAGLE RIVER ACCESS - GLENN SB RAMP	135244	0.440
NORTH EAGLE RIVER ACCESS ROAD	135240	0.620
NORTH FORK ROAD, HOMER	111800	17.394
NORTH PETERS CREEK - GLENN NB ON RAMP	135565	0.230
NORTH PETERS CREEK - GLENN SB ON RAMP	135570	0.230
NORTH PETERS CREEK OVERPASS	135550	0.210
NORTH SHORE DRIVE, MATSU	170084	1.650
NORTHERN LIGHTS BLVD, ANCHORAGE	134750	8.900
NORTHWOOD DRIVE, ANCHORAGE	133770	0.940
NORTHWOOD STREET, ANCHORAGE	133775	1.240
OCEAN DOCK RD - C STREET NB RAMP	134421	0.240
OCEAN DOCK RD - C STREET SB RAMP	134350	0.230
OCEAN DOCK ROAD, ANCHORAGE	134344	0.820
OCEAN VIEW DRIVE, ANCHORAGE	133212	1.010
OHLSON MOUNTAIN ROAD, HOMER	110950	4.616
OIL WELL ROAD, NINILCHIK	113400	18.728
OLD EAGLE RIVER ROAD	135230	0.770
OLD GLENN AT EAGLE RIVER	135200	9.590
OLD GLENN AT EKLUTNA	135750	0.874
OLD GLENN AT MIRROR LAKE	135600	1.210
OLD GLENN AT MIRROR LAKE - GLENN NB RAMP	135615	0.520
OLD GLENN AT MIRROR LAKE - GLENN SB ON RAMP	135620	0.320
OLD GLENN AT PALMER	136000	18.419
OLD GLENN AT PALMER - GLENN NB ON RAMP	136015	0.297
OLD GLENN AT PALMER WB - GLENN SB RAMP	136010	0.342
OLD HOPE ROAD, HOPE	132070	0.259
OLD INT'L AIRPORT/SOUTH FRONTAGE ROAD, ANCH	134320	1.885
OLD MATANUSKA/WILLOW ROAD	170030	2.980
OLD NASH ROAD, SEWARD	130510	0.589
OLD PORTAGE GLACIER ROAD, PORTAGE	132305	1.041
OLD RABBIT CREEK ROAD, ANCHORAGE	133701	1.030
OLD SEWARD - SEWARD SB RAMP	133714	0.180
OLD SEWARD HIGHWAY SPUR, ANCHORAGE	132900	2.320
OLD SEWARD HIGHWAY, ANCHORAGE	133200	7.460
OLD STERLING AT STARISKI, NINILCHIK	112300	0.721

Route Listing by Route Name

Route Name	Route	Length (mi)
OLD STERLING HIGHWAY, HOMER	111700	8.694
OLD WILLOW ROAD, WILLOW	137790	1.580
OLSON LANE, HOMER	110615	0.280
O'MALLEY - SEWARD NB ON RAMP	133505	0.290
O'MALLEY - SEWARD SB ON RAMP	133504	0.270
O'MALLEY ROAD, ANCHORAGE	133500	3.894
OTMELOI WAY, KODIAK	067475	0.778
OUTER SPRINGER LOOP, PALMER	136910	5.047
OWEN STREET, SOLDOTNA	117373	0.640
PALMER/WASILLA HIGHWAY	136800	9.940
PALMER-FISHHOOK ROAD, MATSU	137000	17.400
PARKS EB - TRUNK RD OFF RAMP, MATSU	170001	0.189
PARKS HIGHWAY	170000	128.030
PARKS WB - TRUNK RD OFF RAMP, MATSU	170008	0.170
PASAGSHAK ROAD, KODIAK	067000	15.902
PATTERSON STREET S OF DEBARR, ANCHORAGE	134785	0.750
PATTERSON STREET S OF NORTHERN LIGHTS, ANCHORAGE	134785S1	1.080
PENLAND PARKWAY, ANCHORAGE	134515	0.560
PETERSVILLE ROAD, PETERSVILLE	171300	36.410
PILOTS ROAD, BIRCHWOOD	135470	0.210
PIONEER AVENUE, HOMER	110100	0.994
PITTMAN ROAD, WASILLA	170066	8.710
PLUMLEY ROAD, PALMER	136046	1.279
POINT MCKENZIE ROAD, MATSU	170080	23.000
POLLARD LOOP ROAD, SOLDOTNA	115200	1.554
POPPY LANE EAST, SOLDOTNA	115800	0.836
POPPY LANE WEST, SOLDOTNA	115750	1.670
POPPY RIDGE ROAD, SOLDOTNA	115835	0.743
PORT AVENUE, SEWARD	130600	0.442
PORTAGE GLACIER ROAD, PORTAGE	132300	5.182
PORTAGE RD/VISITOR CTR WYE, PORTAGE	132302	0.232
PORTAGE VISITOR CTR ROAD, PORTAGE	132310	0.698
POST ROAD, ANCHORAGE	134449	1.640
POSTMARK DRIVE, ANCHORAGE	134765	2.144
POTTER DRIVE, ANCHORAGE	133290	0.800
POTTER VALLEY ROAD, ANCHORAGE	132910	1.870
PRIMROSE ROAD, SEWARD	130670	1.158
PROSPECT DRIVE, ANCHORAGE	134373	1.160
PROVIDENCE DRIVE, ANCHORAGE	134780	0.970
PROVIDER DRIVE, ANCHORAGE	134740	1.370
PTARMIGAN STREET, BETHEL	080040	1.773

Route Listing by Route Name

Route Name	Route	Length (mi)
QUARTZ CREEK AIRPORT ROAD, COOPER LANDING	119505	0.080
QUARTZ CREEK ROAD EAST, COOPER LANDING	119510	0.561
QUARTZ CREEK ROAD, COOPER LANDING	119500	3.256
RABBIT CREEK - SEWARD HWY NB RAMP	133708	0.150
RABBIT CREEK ROAD, ANCHORAGE	133710	4.651
RABBIT RUN ROAD, SOLDOTNA	117330	1.068
RAILWAY AVENUE, SEWARD	130520	0.354
RASPBERRY EB - MINNESOTA NB RAMP	133762	0.180
RASPBERRY EB - MINNESOTA SB RAMP	133764	0.350
RASPBERRY ROAD, ANCHORAGE	133765	3.993
RASPBERRY WB - MINNESOTA NB RAMP	133769	0.360
RASPBERRY WB - MINNESOTA SB RAMP	133767	0.220
REDOUBT AVE (WEST OF K-SPUR), SOLDOTNA	116800	1.784
REDOUBT AVENUE, KENAI	117960	1.516
REEVE BLVD, ANCHORAGE	134800	0.950
REFLECTION LAKE ROAD, SOLDOTNA	116600	0.678
RESURRECTION BOULEVARD, SEWARD	130570	0.290
REXS ROAD, SOLDOTNA	116672	0.754
REZANOF DRIVE, KODIAK	068000	13.345
RIDGECREST DRIVE, BETHEL	080025	1.372
ROBINSON LOOP ROAD, STERLING	118500	5.104
ROGERS LOOP, HOMER	111000	0.741
SALAMATOF ROAD, KENAI	116078	0.380
SALMON CREEK ROAD, SEWARD	130480	0.888
SALMON WAY, UNALASKA	070801	0.572
SAND LAKE ROAD, ANCHORAGE	133755	1.478
SAWMILL CIRCLE, KODIAK	067472	0.519
SCHROCK ROAD, WASILLA	170064	6.830
SCOTT ROAD, PALMER	137500	1.755
SCOUT LAKE ROAD, STERLING	118700	4.368
SECOND AVENUE, NAKNEK	070142	0.577
SECOND STREET, HOPE	132073	0.102
SELDOVIA STREET, SELDOVIA	100139	0.070
SETTLERS DRIVE, EAGLE RIVER	135551	0.870
SEWARD HIGHWAY	130000	125.297
SEWARD MERIDIAN ROAD, MATSU	170035	1.971
SEWARD NB - DIMOND OFF RAMP	133791	0.260
SEWARD NB - DOWLING OFF RAMP	134151	0.270
SEWARD NB - HUFFMAN ROAD OFF RAMP	133315	0.290
SEWARD NB - O'MALLEY OFF RAMP	133501	0.230
SEWARD NB - RABBIT CREEK RAMP	133705	0.268

Route Listing by Route Name

Route Name	Route	Length (mi)
SEWARD NB - TUDOR OFF RAMP	133981	0.260
SEWARD SB - 76TH AVE RAMP	133834	0.080
SEWARD SB - DEARMOUN RAMP	133313	0.200
SEWARD SB - DIMOND OFF RAMP	133792	0.260
SEWARD SB - DOWLING OFF RAMP	134152	0.230
SEWARD SB - HUFFMAN ROAD OFF RAMP	133305	0.240
SEWARD SB - OLD SEWARD RAMP	133709	0.190
SEWARD SB - O'MALLEY OFF RAMP	133502	0.270
SEWARD SB - TUDOR OFF RAMP	133982	0.230
SHELTERING SPRUCE AVENUE, EAGLE RIVER	135257	0.190
SITKA STREET, ANCHORAGE	134547	0.260
SKI HILL ROAD, SOLDOTNA	117000	1.920
SKILAK LAKE ROAD, STERLING	119200	18.808
SKYLINE DRIVE EAST, HOMER	110901	4.994
SKYLINE DRIVE WEST, EAGLE RIVER	135236	0.970
SKYLINE DRIVE WEST, HOMER	110900	3.219
SKYLINE DRIVE, SOLDOTNA	115900	1.006
SMART STREET, NINILCHIK	113420	0.126
SMITH ROAD, PALMER	136065	1.589
SMITH WAY, SOLDOTNA	116801	0.197
SNUG HARBOR ROAD, COOPER LANDING	119100	12.130
SOUTH BIRCHWOOD - GLENN NB ON RAMP	135412	0.510
SOUTH BIRCHWOOD - GLENN SB ON RAMP	135407	0.370
SOUTH PETERS CREEK - GLENN NB ON RAMP	135437	0.380
SOUTH PETERS CREEK - GLENN SB ON RAMP	135442	0.250
SOUTHPORT DRIVE, ANCHORAGE	133744	1.472
SPENARD ROAD, ANCHORAGE	134310	3.040
SPORTS LAKE ROAD, SOLDOTNA	117150	1.258
SPRUCE AVENUE, WASILLA	160300	3.110
SPRUCE CAPE ROAD, KODIAK	068500	1.372
SPRUCE STREET, ANCHORAGE	133742	0.250
SQUAW CREEK ROAD, DILLINGHAM	050082	0.638
STANDARD OIL ROAD, BETHEL	080068	0.454
STATE PARK ROAD, SOLDOTNA	117454	1.139
STERLING HIGHWAY	110000	138.180
STERLING WYE	119600	0.470
STERLING-KENAI SPUR WYE, SOLDOTNA	116803	0.020
STRAWBERRY ROAD NORTH, KENAI	117701	0.494
STRAWBERRY ROAD, ANCHORAGE	133751	1.580
STRAWBERRY ROAD, KENAI	117700	0.903
SULTANA DRIVE, ANCHORAGE	133104	0.480

Route Listing by Route Name

Route Name	Route	Length (mi)
SUMMER BAY ROAD, UNALASKA	070846	4.047
SUNSET BOULEVARD, BIRCHWOOD	135473	0.790
SUSITNA RIVER ROAD, CHULITNA	171400	2.930
SWANSON RIVER ROAD, STERLING	118550	17.556
SWETMANN AVENUE, SEWARD	130545	0.209
TALKEETNA AIRPORT ROAD, MATSU	171005	0.390
TALKEETNA SPUR ROAD, MATSU	171000	14.380
TARIKA AVENUE, BIRCHWOOD	135472	0.410
THUNDERBIRD FALLS - GLENN NB ON RAMP	135752	0.120
TIDEWATER ROAD, ANCHORAGE	134348	0.690
TIMBERLANE DRIVE, ANCHORAGE	133226	0.508
TOILSOME HILL/GLENN ALPS ROAD, ANCHORAGE	133102	2.210
TOTE ROAD, SOLDOTNA	116650	1.057
TOWER ROAD, DILLINGHAM	050053	0.660
TRI ROAD, KASILOF	114770	1.263
TRUNK RD - PARKS EB ON RAMP, MATSU	170002	0.104
TRUNK RD - PARKS WB ON RAMP, MATSU	170009	0.142
TRUNK ROAD, PALMER	170006	6.419
TUDOR - SEWARD NB ON RAMP	133983	0.200
TUDOR - SEWARD SB ON RAMP	133984	0.210
TUDOR ROAD, ANCHORAGE	133899	5.831
TUNDRA RIDGE ROAD, BETHEL	080055	1.058
TUNDRA STREET, BETHEL	080013	0.101
TURNAGAIN PARKWAY, ANCHORAGE	134336	0.450
TURNAGAIN STREET (N OF 34TH AVE), ANCHORAGE	134336S1	0.380
TURNAGAIN STREET (S OF 34TH AVE), ANCHORAGE	134336S2	0.060
TURNAGAIN STREET (SPENARD), ANCHORAGE	134336S3	0.510
TURPIN STREET, ANCHORAGE	134520	1.230
TUSTUMENA LAKE ROAD, KASILOF	114930	5.962
UAA DRIVE, ANCHORAGE	134779	0.460
UPPER DEARMOUN ROAD, ANCHORAGE	133101	1.170
UPPER HUFFMAN ROAD, ANCHORAGE	133721	0.660
UPPER SKILAK LAKE ROAD, STERLING	119250	1.821
UPPER SKYLINE DRIVE, EAGLE RIVER	135246	0.770
VALLEY AVENUE, NINILCHIK	113612	0.309
VALLEY WAY, PALMER	137320	1.145
VFW ROAD, EAGLE RIVER	135215	0.470
VICTOR ROAD (DIMOND), ANCHORAGE	133745	0.500
VICTOR ROAD (KLATT RD), ANCHORAGE	133740	0.510
VICTORY BIBLE CAMP ROAD	138153	1.031
VINE ROAD, WASILLA	160101	3.378

Route Listing by Route Name

Route Name	Route	Length (mi)
VOYLES BLVD, EAGLE RIVER	135252	0.630
WAREHOUSE DRIVE, ANCHORAGE	134486	0.730
WASILLA-FISHHOOK ROAD, MATSU	170047	10.540
WEBB RAMSEL ROAD, KASILOF	114780	1.611
WENDY LANE, SOLDOTNA	115974	0.735
WERNER ROAD, PALMER	137705	0.504
WESLEYAN DRIVE, ANCHORAGE	134730	1.570
WEST HILL ROAD, HOMER	110800	2.099
WESTWIND DRIVE, ANCHORAGE	133110	0.590
WHITNEY ROAD, ANCHORAGE	134451	1.250
WHITTIER ACCESS ROAD, WHITTIER	132315	4.265
WIK ROAD, KENAI	116300	1.201
WILLOW CREEK PARKWAY, MATSU	170205	3.860
WILLOW STREET, KENAI	117642	1.725
WILLOW-FISHHOOK ROAD, MATSU	137700	31.340
WISCONSIN STREET, ANCHORAGE	134335	1.190
WOLVERINE ROAD, PALMER	136076	5.827
WOOD RIVER ROAD, DILLINGHAM	050090	3.077

Part III

Annual Average Daily Traffic (AADT)

Annual Average Daily Traffic

Part III contains Annual Average Daily Traffic (AADT) tables for many roads in the Central Region. Traditionally, these were state owned or maintained roads, but starting in 1991, most roads above the functional class of local (9 and 19) have been added to the traffic counting inventory regardless of their ownership. The average daily traffic varies on any length of highway because of numerous breaks in the traffic pattern. Businesses, shopping centers, recreation areas, crossroads, etc. change the flow and direction of traffic. To determine vehicle miles of travel, highways are divided into sections by significant traffic breaks. These sections are called links. The AADT of a link multiplied by the length of the link results in the number of Vehicle Miles of Travel (VMT) for that section. VMT is used for economic comparisons, computing accident rates, analyzing road use and motor vehicle use growth rates.

Raw data from coverage counts, adjusted for seasonal variation, is the basis for determining traffic link AADTs. Links not having raw data are estimated by using growth rates determined by analysis of Permanent Traffic Recorder (PTR) data, or comparisons to other counted links. This is done to assure that all vehicle mileage was updated and included, and therefore provides compatible data to compare to historical data for analysis.

Functional Class (FC):

Code	Description
	Rural
1	Principal Arterial - Interstate
2	Principal Arterial - Other
6	Minor Arterial
7	Major Collector
8	Minor Collector
9	Local Road
	Urban
11	Principal Arterial - Interstate
12	Principal Arterial - Other Freeways and Expressways
14	Other Principal Arterial
16	Minor Arterial
17	Collector
19	Local Road

Note: To identify the route number associated with a road name please refer to the road listing in Part II.

Route/Mpt	Route Name/Description	Length(mi)	FC	04AADT	05AADT	06AADT	VMT
050000	ALEKNAGIK LAKE ROAD, DILLINGHAM						
0.000	Jct with Kanakanak Road	1.743	8	2020	1990	1970	3434
1.743	Jct with Shannon Lake Road	2.561	8	1040	1030	1020	2612
4.304	Jct with North Salmonberry Circle	14.458	8	270	270	270	3904
18.762	Jct with Suravak Road	0.636	8	220	220	220	140
19.398	End of Road					Total	10090
050040	MAIN STREET, DILLINGHAM						
0.000	Jct with D Street	0.287	7	2540	2500	2480	712
0.287	Jct with West Second Avenue (Main)					Total	712
050044	D STREET, DILLINGHAM						
0.199	Jct with Seward Street	0.033	7	3180	3140	3110	103
0.232	Jct with West Second Avenue (Main)					Total	103
050053	TOWER ROAD, DILLINGHAM						
0.000	Jct with E Street	0.660	9	2000	1970	1950	1287
0.660	End of Road					Total	1287
050060	KANAKANAK ROAD, DILLINGHAM						
0.000	Jct with Main Street	1.104	7	5750	5670	5620	6204
1.104	Jct with Wood River Road	1.266	7	3800	3750	3720	4710
2.370	Jct with Airport Rd\Kanakanak Wye	0.218	7	3860	3810	3780	824
2.588	Jct with Aleknagik Lake Road	2.613	7	1240	1220	1210	3162
5.201	Jct with Hospital Loop Road					Total	14900
050075	AIRPORT ROAD, DILLINGHAM						
0.000	Jct with Kanakanak Road	0.087	7	480	470	470	41
0.087	Jct with Airport Road/Kanakanak Wye	0.300	7	1380	1360	1350	405
0.387	Jct with Airport Spur Road	0.181	7	760	750	740	134
0.568	Functional Class Change	0.198	9	140	140	140	28
0.766	DOT Maintenance Building					Total	608
050077	AIRPORT RD/KANAKANAK WYE, DILLINGHAM						
0.000	Jct with Kanakanak Road	0.076	7	1250	1230	1220	93

Route/Mpt	Route Name/Description	Length(mi)	FC	04AADT	05AADT	06AADT	VMT
050077	AIRPORT RD/KANAKANAK WYE, DILLINGHAM						
0.076	Jct with Airport Road					Total	93
050082	SQUAW CREEK ROAD, DILLINGHAM						
0.000	Start of Road	0.638	9	460	450	450	287
0.638	Jct with Kanakanak Road					Total	287
050090	WOOD RIVER ROAD, DILLINGHAM						
0.000	Jct with Kanakanak Road	3.077	9	310	310	310	954
3.077	End of Road					Total	954
067000	PASAGSHAK ROAD, KODIAK						
0.000	Jct with Chiniak Highway	15.721	8	170	170	80	1258
15.721	End of Road					Total	1258
067400	CHINIAK HIGHWAY, KODIAK						
0.000	Jct with Sargent Creek Road	1.742	7	980	950	1281	2232
1.742	Jct with Salonie Creek	8.805	7			246	2166
10.547	Jct with Saltery Cove Road	9.620	7	260	260	178	1712
20.167	Jct with Chiniak/Pasagshak Wye	11.916	8	160	160	101	1204
32.083	Road Surface Change					Total	7313
067467	BALIKA LANE, KODIAK						
0.174	Jct with Neva Way	0.129	9	1090	1080	1070	138
0.303	Jct with Island Lake Road					Total	138
067472	SAWMILL CIRCLE, KODIAK						
0.000	Start of Road	0.548	9	180	180	120	66
0.548	Jct with Monashka Bay Road					Total	66
067475	OTMELOI WAY, KODIAK						
0.000	Jct with Monashka Bay Road	0.244	9	210	210	264	64
0.244	Road Continues	0.543	9	560	550	461	250
0.787	Jct with Rezanof Drive					Total	315

Route/Mpt	Route Name/Description	Length(mi)	FC	04AADT	05AADT	06AADT	VMT
068000	REZANOF DRIVE, KODIAK						
0.000	Jct with Abercrombie Drive	0.130	7	2380	2350	2100	273
0.130	Jct with Otmeloi Way	0.788	7	4590	4530	3328	2622
0.918	Jct with Mill Bay Road	0.804	6/16	3778	3730	3801	3056
1.722	Jct with North Cutoff Road	0.187	16	5070	5000	4960	928
1.909	Jct with Benny Benson Drive	0.555	16	4920	4850	5122	2843
2.464	Jct with Bartell Street	0.274	16	5180	5110	5380	1474
2.738	Jct with Ole Johnson Avenue	0.263	16	5590	5510	5635	1482
3.001	Jct with 12th Avenue	0.790	16	5320	5250	5482	4331
3.791	Jct with Mill Bay Road	0.097	16	8970	8840	10288	998
3.888	Jct with Marine Way	0.365	16	4706	4640	5119	1868
4.253	Jct with Jack Hinkel Way	3.145	16	5292	5219	5174	16272
7.398	Jct with Tom Stiles Road	1.180	16	5000	4930	4864	5740
8.578	Jct with Anton Larson Bay Road	0.113	16	5453	5380	4863	550
8.691	Jct with Airport Terminal Road	1.495	16	4110	4050	3863	5775
10.186	Jct with US Coast Guard Entrance	3.567	17/7	1890	1860	1898	6770
13.753	Jct with Chiniak Highway					Total	54982
068010	AIRPORT TERMINAL ROAD, KODIAK						
0.000	Jct with Rezanof Drive	0.165	17	1280	1260	1817	300
0.165	Kodiak Airport Terminal					Total	300
068040	ANTON LARSON BAY ROAD, KODIAK						
0.000	Jct with Rezanof Drive	1.502	17/8	570	560	650	976
1.502	Buskin River Bridge (2nd - No 7)	10.117	8	100	100	104	1052
11.619	End of Road					Total	2028
068087	MELNITSA LANE, KODIAK						
0.000	Jct with Rezanof Drive	0.142	9	400	390	549	78
0.142	Jct with Neva Way					Total	78
068089	NEVA WAY, KODIAK						
0.000	Jct with Melnitsa Lane	0.219	9	680	670	527	115
0.219	Jct with Balika Lane					Total	115

Route/Mpt	Route Name/Description	Length(mi)	FC	04AADT	05AADT	06AADT	VMT
068460	ISLAND LAKE ROAD, KODIAK						
0.000	Jct with Mill Bay Road	0.428	8	1770	1750	1442	617
0.428	Jct with Scout Circle					Total	617
068500	SPRUCE CAPE ROAD, KODIAK						
0.000	Jct with North Cutoff Road	0.507	9	1660	1640	1583	803
0.507	Jct with Perez Way	0.896	9	260	260	691	619
1.403	End of Road					Total	1422
068510	MARINE WAY, KODIAK						
0.000	Jct with Rezanof Drive	0.304	16	4230	4170	4016	1221
0.304	Jct with Center Avenue					Total	1221
068525	MILL BAY ROAD, KODIAK						
0.000	Jct with Rezanof Drive	0.640	16	7840	7730	7979	5107
0.640	Jct with 11th Avenue (Powell Ave)	0.365	16	11188	11030	10930	3989
1.005	Jct with Ole Johnson Avenue	0.264	16	8854	8730	8650	2284
1.269	Jct with Bartell Street	0.616	16	8190	8080	8120	5002
1.885	Jct with Benny Benson Drive	0.285	16	12720	12540	12144	3461
2.170	Jct with Island Lake Road	0.405	16	3917	3860	3634	1472
2.575	Jct with Rezanof Drive					Total	21314
068540	BENNY BENSON DRIVE, KODIAK						
0.000	Jct with Mission Road	0.082	7	1570	1550	1038	85
0.082	Jct with Rezanof Drive	0.281	17	2510	2480	3542	995
0.363	Jct with Mill Bay Road					Total	1080
068543	MISSION ROAD, KODIAK						
0.000	Jct with North Cutoff Road	0.389	9	1450	1430	1123	437
0.389	Road Continues	0.378	7/17	2270	2240	1700	643
0.767	Jct with Urdahl Loop	1.274				1449	1846
2.041	Jct with Center Avenue	0.090	17		1950	2065	186
2.131	Jct with Marine Way					Total	3111
068550	MONASHKA BAY ROAD, KODIAK						
0.000	Jct with Abercrombie Drive	0.686	8	1880	1850	1919	1316

Route/Mpt	Route Name/Description	Length(mi)	FC	04AADT	05AADT	06AADT	VMT
068550	MONASHKA BAY ROAD, KODIAK						
0.686	Jct with Otmeloi Way	0.669	8	1480	1460	1421	951
1.355	Jct with Sawmill Circle	5.933	8	210	210	212	1258
7.288	End of Road					Total	3525
068551	ABERCROMBIE DRIVE, KODIAK						
0.000	Jct with Rezanof Drive	0.301	9	340	340	250	75
0.301	Alaska State Park					Total	75
068554	LAKEVIEW DRIVE, KODIAK						
0.000	Jct with Otmeloi Way	0.818	9	120	120	140	115
0.818	End of Road					Total	115
068600	NEAR ISLAND BRIDGE ROAD, KODIAK						
0.000	Jct with Rezanof Drive	0.287	17	1680	1660	1554	446
0.287	Jct with Dog Salmon Bay Road					Total	446
068610	DOG SALMON BAY ROAD, KODIAK						
0.000	Jct with Near Island Bridge Road	1.034	17/19	1110	1090	1199	1240
1.034	Kodiak Harbor					Total	1240
070000	NAKNEK/KING SALMON ROAD						
0.000	Jct with Airport Way	1.233	7	1370	1370	1300	1603
1.233	Jct with Naknek Dock Road	11.726	7	990	990	940	11022
12.959	King Salmon Creek	0.276	7	1410	1410	1330	367
13.235	Jct with Sockeye Road	2.104	7	590	590	560	1178
15.339	Jct with King Salmon Dock Road					Total	14171
070135	AIRPORT WAY, NAKNEK						
0.000	Jct with King Salmon/Naknek Road	0.590	9	410	410	390	230
0.590	Landing Strip					Total	230
070142	SECOND AVENUE, NAKNEK						
0.000	Jct with King Salmon/Naknek Road	0.577	9	220	220	210	121
0.577	Naknek River Access					Total	121

Route/Mpt	Route Name/Description	Length(mi)	FC	04AADT	05AADT	06AADT	VMT
070800	AIRPORT BEACH ROAD, UNALASKA						
0.000	Jct with 5th Street	1.351	7	4108	4040	4010	5418
1.351	Jct with Gilman Road	0.794	7	3722	3660	3630	2882
2.145	Jct with East Point Road	0.724	7	1998	1960	1940	1405
2.869	Jct with Ballyhoo Road					Total	9704
070801	SALMON WAY, UNALASKA						
0.000	Jct with Pacesetter Way	0.572	9	1004	990	980	561
0.572	Jct with Airport Beach Road					Total	561
070806	AIRPORT DRIVE, UNALASKA						
0.000	Airport Terminal	0.077	9	975	960	950	73
0.077	Jct with Airport Beach Road					Total	73
070810	BALLYHOO ROAD, DUTCH HARBOR						
0.000	Jct with Airport Beach Road	0.704	9	2443	2400	2380	1676
0.704	Loading Dock Facility	1.996	9	872	860	850	1697
2.700	Boat Harbor					Total	3372
070815	5TH STREET, UNALASKA						
0.000	Jct with Broadway Avenue	0.095	7	3910	3840	3810	362
0.095	Jct with Airport Beach Road					Total	362
070830	CAPTAINS BAY ROAD, UNALASKA						
0.000	Jct with Airport Beach Road	1.987	9	1421	1400	1390	2762
1.987	Bridge					Total	2762
070840	BROADWAY AVENUE, UNALASKA						
0.000	Unalaska City Dock	0.540	7	1472	1450	1440	778
0.540	Jct with 5th Street	1.947	9	2449	2410	2390	4653
2.487	Jct with Steward Road					Total	5431
070846	SUMMER BAY ROAD, UNALASKA						
2.999	City Dump	1.048	9	269	260	260	272
4.047	Jct with King Street					Total	272

Route/Mpt	Route Name/Description	Length(mi)	FC	04AADT	05AADT	06AADT	VMT
070850	EAST POINT ROAD, DUTCH HARBOR						
0.000	Jct with Ballyhoo Road	0.145	9	1368	1350	1340	194
0.145	Jct with Biorka Drive	1.676	9	992	980	970	1626
1.821	Jct with Airport Beach Road					Total	1820
070851	BIORKA DRIVE, UNALASKA						
0.000	Jct with Airport Beach Road	0.716	9	742	730	720	516
0.716	Jct with East Point Road					Total	516
080000	CHIEF EDDIE HOFFMAN HWY, BETHEL						
0.000	Jct with Hanger Lake Road	0.133	7	3610	3680	3480	463
0.133	Jct with Oscar Way	0.125	7	3490	3791	3590	449
0.258	Jct with Tundra Street	0.407	7	2940	2920	2760	1123
0.665	Jct with Main Street	0.275	7	7020	7321	6930	1906
0.940	Jct with Ridgecrest Drive	0.274	7	8221	8053	7619	2088
1.214	Jct with 1st Avenue Access Road	0.519	7	8760	9192	8700	4515
1.733	Jct with Hospital Road	0.262	7	7520	8842	8370	2193
1.995	Jct with Standard Oil Road	1.540	7	4060	5221	4940	7608
3.535	Jct with BIA Road	0.664	7	2440	2847	2690	1786
4.199	Bethel Airport Terminal					Total	22130
080001	HANGER LAKE ROAD, BETHEL						
0.000	Jct with Chief Eddie Hoffman Highway	0.108	7	890	1030	970	105
0.108	Jct with North Harbor Road	0.951	9	140	90	90	86
1.059	Hanger Lake Boat Launch					Total	190
080006	1ST AVENUE, BETHEL						
0.000	Jct with Main Street	0.172	8	820	615	580	100
0.172	Jct with Tundra Street	0.118	8	480	487	460	54
0.290	Jct with Oscar Way					Total	154
080007	EAST AVENUE, BETHEL						
0.000	Jct with Chief Eddie Hoffman Highway	0.425	8	1380	1370	1300	553
0.425	Jct with South Harbor Road					Total	553

Route/Mpt	Route Name/Description	Length(mi)	FC	04AADT	05AADT	06AADT	VMT
080013	TUNDRA STREET, BETHEL						
0.000	Jct with Chief Eddie Hoffman Highway	0.101	9	260	312	300	30
0.101	Jct with 1st Avenue					Total	30
080017	MAIN STREET, BETHEL						
0.000	Jct with 1st Avenue	0.392	7	1150	945	890	349
0.392	Jct with 4th Avenue					Total	349
080020	1ST AVENUE ACCESS ROAD, BETHEL						
0.000	Jct with Chief Eddie Hoffman Highway	0.244	8	540	497	470	115
0.244	Jct with Kinegak Road					Total	115
080025	RIDGECREST DRIVE, BETHEL						
0.000	Jct with Chief Eddie Hoffman Highway	0.608	7	7160	7343	6950	4226
0.608	Jct with Akakeek Street	0.294	7	3210	3106	2940	864
0.902	Jct with Ptarmigan Street					Total	5090
080036	AKAKEET STREET, BETHEL						
0.000	Jct with Ridgecrest Drive	0.415	7	3660	4085	3860	1602
0.415	Jct with Ptarmigan Street					Total	1602
080040	PTARMIGAN STREET, BETHEL						
0.000	Jct with Ridgecrest Drive	0.374	8	1290	1356	1280	479
0.374	Jct with Akakeek Street	1.399	8	2640	2846	2690	3763
1.773	Jct with Tundra Ridge Road					Total	4242
080054	BIA ROAD, BETHEL						
0.000	Jct with Chief Eddie Hoffman Highway	1.862	8/9	210	375	350	652
1.862	BIA Headquarters Complex					Total	652
080055	TUNDRA RIDGE ROAD, BETHEL						
0.000	Jct with BIA Road	1.058	9		1617	1530	1619
1.058	Jct with Ptarmigan Street					Total	1619
080068	STANDARD OIL ROAD, BETHEL						
0.000	Jct with Chief Eddie Hoffman Hwy	0.454	9	470	400	380	173

Route/Mpt	Route Name/Description	Length(mi)	FC	04AADT	05AADT	06AADT	VMT
080068	STANDARD OIL ROAD, BETHEL						
0.454	Yukon Fuel Company					Total	173
100100	AIRPORT AVENUE, SELDOVIA						
0.000	Jct with Main Street	0.675	7	240	212	210	142
0.675	Airport Parking					Total	142
100125	MAIN STREET, SELDOVIA						
0.183	Jct with Dock Road	0.203	7	410	562	560	114
0.386	Jct with Seldovia Street	0.160	7	720	678	670	107
0.546	Jct with Airport Avenue					Total	221
100137	ANDERSON WAY, SELDOVIA						
0.000	Jct with Alder Street	0.348	8	360	360	360	125
0.348	Jct with Shoreline Drive					Total	125
100139	SELDOVIA STREET, SELDOVIA						
0.000	Jct with Main Street	0.070	8	410	500	500	35
0.070	Jct with Alder Street					Total	35
100148	DOCK ROAD, SELDOVIA						
0.000	Soldotna Ferry Terminal	0.131	7	30	70	70	9
0.131	Jct with Main Street					Total	9
100150	JAKALOF BAY ROAD, SELDOVIA						
0.000	Jct with Shoreline Drive	2.376	8	290	360	360	855
2.376	Jct with Boone Lane	2.488	8	120	120	120	299
4.864	Jct with Bickford Circle	7.464	8	45	50	50	373
12.328	End of State Maintenance					Total	1527
110000	STERLING HIGHWAY						
0.000	Jct with Seward Highway	0.581	1	2160	2170	1835	1066
0.581	Jct with Sterling Wye (West Leg)	7.506	1	3132	3124	3036	22788
8.087	Jct with Quartz Creek Road	3.045	1	3410	3410	3029	9223
11.132	Jct with Snug Harbor Road	4.538	1	3290	3461	3360	15248
15.670	Jct with Russian River Campground Road	2.325	1	2710	2710	3219	7484

Route/Mpt	Route Name/Description	Length(mi)	FC	04AADT	05AADT	06AADT	VMT
110000	STERLING HIGHWAY						
17.995	Jct with Russian River Ferry Entrance	3.769	1	3280	3113	3040	11458
21.764	Jct with Skilak Lake Road	17.176	1	3135	3150	3070	52730
38.940	Jct with Skilak Lake Road	3.894	1	4083	4100	4010	15615
42.834	Jct with Kenai Keys Road	2.843	1	3757	3771	3688	10485
45.677	Moose River Bridge	1.375	1	6449	6480	6340	8718
47.052	Jct with Swanson River Road	3.701	1	4180	7233	7150	26462
50.753	Jct with Robinson Loop Road	2.081	1	8311	8303	8212	17089
52.834	Jct with Forest Lane Road	2.868	1	10348	12949	12810	36739
55.702	Jct with Mackey Lake Road	1.473	1	15023	13590	13440	19797
57.175	Jct with Kenai Spur Highway	0.329	2	15870	14618	14460	4757
57.504	Jct with Birch Street	0.222	2	16710	16943	16760	3721
57.726	Jct with Binkley Street	0.306	2	19464	18658	18450	5646
58.032	Jct with Kobuk Street	0.414	2	17510	18892	18680	7734
58.446	Jct with Kalifornsky Beach Road	4.251	2	6620	6579	6230	26484
62.697	Jct with Arc Loop Road	2.303	2	4300	5419	5360	12344
65.000	Jct with Reflection Lake Road	5.719	2	4870	4840	4016	22968
70.719	Jct with Kalifornsky Beach Road	2.021	2	5030	5000	4950	10004
72.740	Jct with Cohoe Loop Road (North)	2.869	2	4610	4580	4530	12997
75.609	Jct with Cohoe Loop Road (South)	3.248	2	2905	2890	2860	9289
78.857	Jct with Clam Gulch Road	9.471	2	2610	2687	2462	23318
88.328	Jct with Silver Lane	7.436	2	2180	2170	2007	14924
95.764	Jct with Mission Avenue	2.393	2	3260	3240	3310	7921
98.157	Jct with Deep Creek Road	13.825	2	2221	2210	2260	31245
111.982	Jct with Old Sterling at Stariski	4.574	2	2601	2582	2641	12080
116.556	Jct with North Fork Road (North)	0.253	2	4370	4340	4440	1123
116.809	Jct with Old Sterling Highway	7.093	2	3420	3400	3480	24684
123.902	Jct with North Fork Road (South)	0.480	2	3884	3860	3950	1896
124.382	Jct with Old Sterling Highway	2.251	2	3000	3228	3250	7316
126.633	Jct with Diamond Ridge Road	2.102	2	4375	4340	4350	9144
128.735	Jct with Rogers Loop	0.504	2	4900	4588	4580	2308
129.239	Jct with Rogers Loop	1.800	2	4950	5464	5450	9810
131.039	Jct with West Hill Road	0.772	2	7438	7360	7350	5674
131.811	Jct with Crittenden Drive	0.145	2	9490	9295	9170	1330
131.956	Jct with Pioneer Avenue	0.256	2	8950	8840	9926	2541
132.212	Jct with Main Street	0.691	2	9830	9709	9578	6618

Route/Mpt	Route Name/Description	Length(mi)	FC	04AADT	05AADT	06AADT	VMT
110000	STERLING HIGHWAY						
132.903	Jct with Lake Street	0.947	2	6410	6492	6380	6042
133.850	Jct with FAA Road	4.393	2	4075	4189	4095	17989
138.243	Jct with Southwest Marine Highway					Total	556807
110030	GREER ROAD, HOMER						
0.000	Jct with Kalopi Court	0.894	9	405	400	410	367
0.894	Jct with Trappers Lane					Total	367
110040	FAA ROAD, HOMER						
0.000	Jct with Sterling Highway	0.525	8	670	743	750	394
0.525	Airport Parking Lot					Total	394
110100	PIONEER AVENUE, HOMER						
0.000	Jct with Lake Street	0.618	7	7000	6990	7401	4574
0.618	Jct with Main Street	0.370	7	4670	4093	4150	1536
0.988	Jct with Sterling Highway					Total	6109
110150	LAKE STREET, HOMER						
0.000	Jct with Sterling Highway	0.489	7	4746	4740	4800	2347
0.489	Jct with Pioneer Avenue					Total	2347
110200	KACHEMAK BAY DRIVE, HOMER						
0.000	Jct with Sterling Highway	1.014	7/8	2170	2794	2006	2034
1.014	Homer Boat Yard	2.510	8		3127	1633	4099
3.524	Jct with East End Road					Total	6133
110300	EAST END ROAD, HOMER						
0.000	Jct with Lake Street	0.801	7	8144	7961	8066	6461
0.801	Jct with East Hill Road	2.770	7	4740	4730	4790	13268
3.571	Jct with Kachemak Bay Drive	5.525	7	2726	2720	2760	15249
9.096	Jct with Greer Road	3.173	7			1716	5445
12.269	Jct with Old East End Road	6.166	7	860	860	870	5364
18.435	Jct with Basargin Road	1.213	8	430	387	390	473
19.648	Jct with Voznesenka Road					Total	46261

Route/Mpt	Route Name/Description	Length(mi)	FC	04AADT	05AADT	06AADT	VMT
110302	MCLAY ROAD, HOMER						
0.000	Jct with East End Road	0.493	9	230	230	304	150
0.493	Jct with Beaver Road					Total	150
110305	EAST HILL ROAD, HOMER						
0.000	Jct with East End Road	1.653	8	1282	1280	1574	2602
1.653	Jct with Mission Road	0.757	8	1066	1060	1283	971
2.410	Jct with Skyline Drive					Total	3573
110355	BASARGIN ROAD, HOMER						
0.000	Jct with East End Road	3.450	8	90	90	90	311
3.450	Jct with Road					Total	311
110500	BARTLETT STREET, HOMER						
0.000	Jct with Pioneer Avenue	0.391	8	2057	2050	2562	1002
0.391	Jct with Fairview Avenue					Total	1002
110520	FAIRVIEW AVENUE, HOMER						
0.428	Jct with Bartlett Street	0.080	8	708	710	720	58
0.508	Jct with Hohe Street					Total	58
110525	HOHE STREET, HOMER						
0.000	Jct with Fairview Avenue	0.218	8	380	237	284	62
0.218	Jct with Bayview Avenue					Total	62
110610	BUNNELL AVENUE, HOMER						
0.000	Jct with Olson Lane	0.082	8	1990	756	770	63
0.082	Jct with Main Street					Total	63
110615	OLSON LANE, HOMER						
0.000	Jct with Sterling Highway	0.173	8	690	690	700	121
0.173	Jct with Bunnell Avenue					Total	121
110625	MAIN STREET, HOMER						
0.062	Jct with Bunnell Avenue	0.115	8	1983	1980	2010	231
0.177	Jct with Sterling Highway	0.273	7	3029	3020	3060	835

Route/Mpt	Route Name/Description	Length(mi)	FC	04AADT	05AADT	06AADT	VMT
110625	MAIN STREET, HOMER						
0.450	Jct with Pioneer Avenue					Total	1067
110716	MISSION ROAD, HOMER						
0.000	Jct with East Hill Road	1.046	8	370	370	268	280
1.046	End of Road					Total	280
110800	WEST HILL ROAD, HOMER						
0.000	Jct with Sterling Highway	1.452	8	2112	2110	2140	3107
1.452	Jct with Highland Drive	0.645	8	1580	1580	1816	1171
2.097	Jct with Diamond Ridge Road					Total	4279
110900	SKYLINE DRIVE WEST, HOMER						
0.000	Jct with West Hill Road	3.206	8	310	377	372	1193
3.206	Jct with East Hill Road					Total	1193
110901	SKYLINE DRIVE EAST, HOMER						
0.000	Jct with East Hill Road	3.446	8	730	549	560	1930
3.446	Jct with Ohlson Mountain Road	1.099	9	254	250	250	275
4.545	End of Road					Total	2205
110950	OHLSON MOUNTAIN ROAD, HOMER						
0.000	Jct with East Skyline Drive	4.549	9	100	114	120	546
4.549	End of Road					Total	546
111000	ROGERS LOOP, HOMER						
0.000	Jct with Sterling Highway	0.737	9	190	100	100	74
0.737	Jct with Sterling Highway					Total	74
111300	DIAMOND RIDGE ROAD, HOMER						
0.000	Jct with Sterling Highway	4.807	8	140	158	160	769
4.807	Jct with West Skyline Drive					Total	769
111320	MANOR ROAD, HOMER						
0.000	Jct with West Skyline Drive	0.317	9	25	61	60	19

Route/Mpt	Route Name/Description	Length(mi)	FC	04AADT	05AADT	06AADT	VMT
111320	MANOR ROAD, HOMER						
0.317	End of Road					Total	19
111700	OLD STERLING HIGHWAY, HOMER						
0.000	Jct with Sterling Highway	8.300	8	480	480	470	3901
8.300	Jct with Anchor Point Road	0.393	8	1680	1670	1111	437
8.693	Jct with Sterling Highway					Total	4338
111740	MILO FRITZ AVENUE, HOMER						
0.000	Jct with Sterling Highway	0.733	9	277	280	290	213
0.733	End of Road					Total	213
111770	ANCHOR POINT ROAD, HOMER						
0.000	Jct with Old Sterling Highway	1.246	8	1020	762	780	972
1.246	End of Road					Total	972
111800	NORTH FORK ROAD, HOMER						
0.000	Jct with Sterling Highway	1.896	8	1238	1230	1260	2389
1.896	Jct with Gillham Court	2.869	8	860	860	706	2026
4.765	Jct with Chakok Road	3.631	8	368	370	521	1892
8.396	Jct with Nikolaevsk Road	8.976	8	190	190	190	1705
17.372	Jct with Sterling Highway					Total	8012
111850	NIKOLAEVSK ROAD, HOMER						
0.000	Jct with North Fork Road	1.767	8	313	310	320	565
1.767	Jct with Bolotna Road					Total	565
112300	OLD STERLING AT STARISKI, NINILCHIK						
0.000	Jct with Sterling Highway	0.578	9	80	80	80	46
0.578	Jct with Sterling Highway					Total	46
113000	DEEP CREEK ROAD, NINILCHIK						
0.000	Jct with Sterling Highway	1.270	9	170	170	127	161
1.270	End of Road					Total	161

Route/Mpt	Route Name/Description	Length(mi)	FC	04AADT	05AADT	06AADT	VMT
113400	OIL WELL ROAD, NINILCHIK						
0.000	Jct with Sterling Highway	0.314	9	1521	1510	792	249
0.314	Jct with Kingsley Road	5.621	8	570	212	210	1180
5.935	Culvert					Total	1429
113401	KINGSLEY ROAD, NINILCHIK						
0.000	Jct with Sterling Highway	0.465	8	1175	1170	1140	530
0.465	Jct with Oil Well Road					Total	530
113420	SMART STREET, NINILCHIK						
0.000	Jct with Oil Well Road	0.126	8	30	30	30	4
0.126	Ninilchik Airport					Total	4
113600	MISSION AVENUE, NINILCHIK						
0.000	Jct with Sterling Highway	0.425	8	480	480	223	95
0.425	End of Road					Total	95
113612	VALLEY AVENUE, NINILCHIK						
0.000	Jct with Mission Avenue	0.326	9	560	560	379	124
0.326	End of Road					Total	124
114300	CLAM GULCH ROAD, KASILOF						
0.000	Jct with Sterling Highway	0.475	9	510	520	490	233
0.475	Jct with State Park Entrance					Total	233
114700	COHOE LOOP ROAD, KASILOF						
0.000	Jct with Sterling Highway	9.669	8	90	98	100	967
9.669	Jct with St Elias Avenue	3.885	8	820	820	800	3108
13.554	Jct with Rilinda Road	1.708	8	1490	1480	1298	2217
15.262	Jct with Sterling Highway					Total	6292
114760	COHOE BEACH ROAD, KASILOF						
0.000	Jct with Cohoe Loop Road	0.731	9	340	327	320	234
0.731	Cook Inlet					Total	234

Route/Mpt	Route Name/Description	Length(mi)	FC	04AADT	05AADT	06AADT	VMT
114763	COHOE SPUR/NESS ROAD, KASILOF						
0.000	Jct with Cohoe Loop Road	0.426	9	44	40	40	17
0.426	Jct with Johansen Drive					Total	17
114770	TRI ROAD, KASILOF						
0.436	Jct with Denise Street	0.830	9	148	150	150	125
1.266	Jct with Cohoe Loop Road					Total	125
114780	WEBB RAMSEL ROAD, KASILOF						
0.000	Jct with Cohoe Loop Road	1.607	9	86	90	90	145
1.607	End of Road					Total	145
114900	JOHNSON LAKE ROAD, KASILOF						
0.000	Jct with Sterling Highway	0.897	9	320	320	623	559
0.897	Jct with Sterling Highway					Total	559
114930	TUSTUMENA LAKE ROAD, KASILOF						
0.000	Jct with Johnson Lake Road	5.960	9	460	246	89	530
5.960	Boat Launch					Total	530
114950	CROOKED CREEK ROAD, KASILOF						
0.000	Jct with Johnson Lake Road	2.388	9	271	338	330	788
2.388	Jct with Running Water Avenue					Total	788
115200	POLLARD LOOP ROAD, SOLDOTNA						
0.000	Jct with Kalifornsky Beach Road	1.548	9	430	116	120	186
1.548	Jct with Sterling Highway					Total	186
115400	KALIFORNSKY BEACH ROAD, SOLDOTNA						
0.000	Jct with Sterling Highway	4.766	7	1930	1838	1790	8531
4.766	Jct with Kasilof Beach Road	8.998	7	1806	2123	2070	18626
13.764	Jct with Cannery Road	2.411	7	5000	5963	5810	14008
16.175	Jct with Bridge Access Road	1.837	6	8364	10076	9820	18039
18.012	Jct with Murwood Avenue	2.129	6	10100	14944	14570	31020
20.141	Jct with Gas Well Road	0.298	6	11200	11050	11937	3557
20.439	Jct with College Road	0.256	6	10697	11667	11380	2913

Route/Mpt	Route Name/Description	Length(mi)	FC	04AADT	05AADT	06AADT	VMT
115400	KALIFORNSKY BEACH ROAD, SOLDOTNA						
20.695	Jct with Skyline Drive	1.459	6	12334	12129	11827	17256
22.154	Jct with Funny River Road					Total	113950
115420	KASILOF BEACH ROAD, SOLDOTNA						
0.000	Jct with Kalifornsky Beach Road	1.070	9	224	316	310	332
1.070	Boat Dock					Total	332
115525	CANNERY ROAD, SOLDOTNA						
0.000	Jct with Kalifornsky Beach Road	1.496	9	660	773	797	1192
1.496	Cook Inlet					Total	1192
115600	CIECHANSKI ROAD, SOLDOTNA						
0.000	Jct with Kalifornsky Beach Road	2.101	8	1280	1912	1842	3870
2.101	Jct with Woods Drive					Total	3870
115700	MURWOOD DRIVE, SOLDOTNA						
0.000	Jct with Kalifornsky Beach Road	0.839	9	490	500	487	409
0.839	Jct with Iditarod Street					Total	409
115750	POPPY LANE WEST, SOLDOTNA						
0.000	Jct with Kalifornsky Beach Road	1.657	8	910	946	920	1524
1.657	End of Road					Total	1524
115800	POPPY LANE EAST, SOLDOTNA						
0.000	Jct with Kalifornsky Beach Road	0.329	7	1370	1452	1420	467
0.329	Jct with Yale Street	0.502	7	810	945	920	462
0.831	Jct with College Road					Total	929
115825	COLLEGE ROAD, SOLDOTNA						
0.000	Jct with Kalifornsky Beach Road	1.378	8	690	687	670	923
1.378	Jct with East Poppy Lane					Total	923
115835	POPPY RIDGE ROAD, SOLDOTNA						
0.000	Jct with College Road	0.749	9	810	899	880	659

Route/Mpt	Route Name/Description	Length(mi)	FC	04AADT	05AADT	06AADT	VMT
115835	POPPY RIDGE ROAD, SOLDOTNA						
0.749	End of Road					Total	659
115900	SKYLINE DRIVE, SOLDOTNA						
0.000	Jct with Kalifornsky Beach Road	0.746	8	1280	1135	1034	771
0.746	Jct with Lincoln Avenue					Total	771
115950	GAS WELL ROAD, SOLDOTNA						
0.000	Jct with Kalifornsky Beach Road	0.453	8	2810	3008	2930	1327
0.453	Jct with Echo Lake Road	1.150	8	720	552	540	621
1.603	Jct with Wendy Lane					Total	1948
115974	WENDY LANE, SOLDOTNA						
0.000	Jct with Gas Well Road	0.733	8	740	205	200	147
0.733	End of Road					Total	147
116078	SALAMATOF ROAD, KENAI						
0.000	Jct with Kenai Spur Road	0.381	9	141	172	170	65
0.381	End of Road					Total	65
116100	MILLER LOOP ROAD, KENAI						
0.000	Jct with Kenai Spur Highway	1.145	8	1910	2030	1790	2050
1.145	Jct with Arness Road	0.998	8	1560	1755	1710	1707
2.143	Jct with Holt/Lamplight Road	1.378	8	1000	1062	1074	1480
3.521	Jct with Island Lake Road	0.982	8	1050	1218	1190	1169
4.503	Jct with Bernice Lake Road	0.868	8	1440	1481	1435	1246
5.371	Jct with Kenai Spur Highway					Total	7650
116157	BERNICE LAKE ROAD, KENAI						
0.000	Jct with Miller Loop Road	1.003	9	220	250	240	241
1.003	End of Road					Total	241
116200	ISLAND LAKE ROAD, KENAI						
0.000	Jct with Miller Loop Road	1.028	8	1130	1315	1280	1316
1.028	Jct with Alexander Road	2.377	8	987	1016	990	2353

Route/Mpt	Route Name/Description	Length(mi)	FC	04AADT	05AADT	06AADT	VMT
116200	ISLAND LAKE ROAD, KENAI						
3.405	Jct with Wik Road					Total	3669
116226	ALEXANDER ROAD, KENAI						
0.000	Jct with Island Lake Road	1.025	9	192	190	150	154
1.025	Jct with Windy Road					Total	154
116300	WIK ROAD, KENAI						
0.000	Jct with Kenai Spur Highway	1.191	8	290	197	190	226
1.191	Jct with Wik Road East					Total	226
116315	NIKISHKA BEACH ROAD, KENAI						
0.000	Jct with Kenai Spur Highway	0.823	8	1090	348	492	405
0.823	Jct with Dock Gate Road					Total	405
116325	MARHENKE STREET, KENAI						
0.000	Jct with Kenai Spur Highway	0.286	9	190	137	130	37
0.286	Jct with Marlene Avenue					Total	37
116400	HOLT/LAMPLIGHT ROAD, KENAI						
0.000	Jct with Kenai Spur Highway	4.037	8	460	721	700	2826
4.037	Jct with Bishop Drive	4.260	8	1380	1029	837	3566
8.297	Jct with Miller Loop Road					Total	6392
116500	HALBOUTY ROAD, KENAI						
0.000	Jct with Kenai Spur Highway	2.553	9	397	431	420	1072
2.553	Jct with Pipeline Road					Total	1072
116600	REFLECTION LAKE ROAD, SOLDOTNA						
0.000	Jct with Sterling Highway	0.670	9	52	45	40	27
0.670	Jct with Sterling Highway					Total	27
116650	TOTE ROAD, SOLDOTNA						
0.000	Jct with Sterling Highway	1.056	8	670	640	630	665
1.056	Jct with Kowakan Street					Total	665

Route/Mpt	Route Name/Description	Length(mi)	FC	04AADT	05AADT	06AADT	VMT
116655	KOWAKAN STREET, SOLDOTNA						
0.000	Jct with Tote Road	0.986	8	80	108	110	108
0.986	Jct with Mallette Avenue					Total	108
116672	REXS ROAD, SOLDOTNA						
0.000	Jct with Tote Road	0.251	9	320	513	510	128
0.251	Jct with Stubblefield Drive					Total	128
116700	ECHO LAKE ROAD, SOLDOTNA						
0.000	Jct with Sterling Highway	3.741	8	640	671	660	2469
3.741	Jct with Gas Well Road					Total	2469
116775	ARC LOOP ROAD, SOLDOTNA						
0.000	Jct with Sterling Highway	1.953	9	110	52	50	98
1.953	Jct with Sterling Highway					Total	98
116800	REDOUBT AVE (WEST OF K-SPUR), SOLDOTNA						
0.000	Jct with South Soldotna Avenue	0.376	8	2560	2056	2000	752
0.376	Jct with Binkley Street	0.503	8	2584	2441	2380	1197
0.879	Jct with Kobuk Street					Total	1949
116801	SMITH WAY, SOLDOTNA						
0.000	Jct with Sterling Highway	0.197	8	1779	926	1219	240
0.197	Jct with Redoubt Ave					Total	240
116802	FRONTAGE RD (SMITH TO K-SPUR), SOLDOTNA						
0.000	Jct with Smith Way	0.032	9	1020	2781	2710	87
0.032	Jct with Kenai Spur Highway					Total	87
116803	STERLING-KENAI SPUR WYE, SOLDOTNA						
0.000	Jct with Sterling Highway	0.067	2	4420	4565	4450	298
0.067	Jct with Kenai Spur Road					Total	298
116815	BINKLEY STREET, SOLDOTNA						
0.000	Jct with Sterling Highway	0.376	8	4860	6762	6590	2478
0.376	Jct with Redoubt Avenue	0.502	8	2530	5236	5110	2565

Route/Mpt	Route Name/Description	Length(mi)	FC	04AADT	05AADT	06AADT	VMT
116815	BINKLEY STREET, SOLDOTNA						
0.878	Jct with Marydale Avenue					Total	5043
116850	KOBUK STREET, SOLDOTNA						
0.000	Jct with Sterling Highway	0.408	8	3311	3468	3380	1379
0.408	Jct with Kobuk Court	0.921	8	3682	3199	3120	2874
1.329	Jct with Marydale Avenue	0.250	8	1840	1743	1700	425
1.579	Jct with Knight Drive	0.513	8	460	544	526	270
2.092	Jct with Big Eddy Road					Total	4947
116900	MARYDALE AVENUE, SOLDOTNA						
0.098	Jct with Kenai Spur Highway	0.604	8	4732	4565	4450	2688
0.702	Jct with Kobuk Street					Total	2688
117000	SKI HILL ROAD, SOLDOTNA						
0.000	Jct with Sterling Highway	1.911	9	232	363	360	688
1.911	Jct with Funny River Road					Total	688
117100	BIG EDDY ROAD, SOLDOTNA						
0.000	Jct with Kenai Spur Highway	1.448	8/9	1470	735	555	804
1.448	End Maintenance					Total	804
117150	SPORTS LAKE ROAD, SOLDOTNA						
0.000	Jct with Kenai Spur Highway	1.258	8	1010	726	713	897
1.258	Jct with Hakala Drive					Total	897
117300	FUNNY RIVER ROAD, SOLDOTNA						
0.000	Jct with Sterling Highway	0.987	7	2910	3123	3090	3050
0.987	Jct with Airport Heights Street	0.680	7	1470	2139	2120	1442
1.667	Kenai River Center	10.860	7/8	1386	1209	1200	13032
12.527	Jct with Pioneer Access Road	1.491	8	927	822	810	1208
14.018	Jct with Rabbit Run Road	1.418	8	690	532	513	727
15.436	Jct with State Park Road	1.554	8	230	331	330	513
16.990	End of Road					Total	19971

Route/Mpt	Route Name/Description	Length(mi)	FC	04AADT	05AADT	06AADT	VMT
117330	RABBIT RUN ROAD, SOLDOTNA						
0.000	Jct with Funny River Road	0.503	9	277	198	200	101
0.503	Jct with Kanak Avenue/Powerline Road					Total	101
117373	OWEN STREET, SOLDOTNA						
0.000	Jct with Funny River Road	0.640	9	60	45	50	32
0.640	Jct with McFarland Road					Total	32
117385	JAMES STREET, SOLDOTNA						
0.000	Jct with Funny River Road	0.505	9	34	22	20	10
0.505	Jct with Kanak Avenue					Total	10
117454	STATE PARK ROAD, SOLDOTNA						
0.000	Jct with Funny River Road	0.896	9	100	141	140	125
0.896	Jct with Apache Avenue					Total	125
117500	MACKEY LAKE ROAD, SOLDOTNA						
0.000	Jct with Sterling Highway	1.564	8	1750	1205	1220	1908
1.564	Jct with Denise Lake Road	1.175	8	727	666	670	787
2.739	Jct with Rainbow Drive					Total	2695
117548	DENISE LAKE DRIVE, SOLDOTNA						
0.000	Jct with Mackeys Lakes Road	0.430	9	343	351	350	151
0.430	Jct with Aksala Lane					Total	151
117600	KENAI SPUR HIGHWAY						
0.000	Jct with Sterling Highway	1.030	2	14470	13255	13400	13802
1.030	Jct with Knight Drive	0.291	2	13350	13149	13290	3867
1.321	Jct with Frontier Avenue	0.475	2	15010	12564	12540	5957
1.796	Jct with Big Eddy Road	0.614	2	11313	10753	10870	6674
2.410	Jct with Sports Lake Road	3.860	2	10000	9869	9980	38523
6.270	Jct with Beaver Loop Road	1.820	2	8825	8793	9267	16866
8.090	Jct with Swires Drive	2.220	2	9851	10688	10810	23998
10.310	Jct with Airport Way	0.365	2	11760	11710	11840	4322
10.675	Jct with Bridge Access Road	0.379	2	16170	12476	12610	4779
11.054	Jct with Willow Street	0.305	2	15832	14754	14920	4551

Route/Mpt	Route Name/Description	Length(mi)	FC	04AADT	05AADT	06AADT	VMT
117600	KENAI SPUR HIGHWAY						
11.359	Jct with Main Street Loop	0.753	2	13730	12649	14047	10577
12.112	Jct with Forest Drive	1.928	2	8800	8185	8280	15964
14.040	Jct with Wildwood Drive	5.226	2	6196	6547	6620	34596
19.266	Jct with Miller Loop Road	2.164	2	5580	4668	5780	12508
21.430	Jct with Miller Loop Road	0.612	2	4350	3591	3630	2222
22.042	Jct with Salamatof Road	0.457	2	3680	2654	3797	1735
22.499	Jct with Rig Tenders Dock Road	2.843	2/6	3285	3296	3330	9467
25.342	Jct with Nikiski Avenue	1.409	6	3660	3847	3890	5481
26.751	Jct with Nikishka Beach Road	0.379	6	2640	2439	2470	936
27.130	Jct with Marhenke Street	1.503	6	1983	1921	1940	2916
28.633	Jct with Holt/Lamplight Road	1.020	7	1460	1448	1374	1401
29.653	Jct with Halbouty Road	9.134	7	480	310	310	2832
38.787	Jct with Bay Beach Road					Total	223974
117603	AIRPORT WAY, KENAI						
0.000	Jct with Kenai Spur Highway	0.730	8	2274	2140	2160	1577
0.730	End of Road					Total	1577
117642	WILLOW STREET, KENAI						
0.115	Jct with Kenai Spur Highway	0.380	8	2700	3703	3740	1421
0.495	Jct with Main Street Loop	0.374	8	1440	2448	2480	928
0.869	Jct with Airport Way					Total	2349
117675	BAY BEACH ROAD, KENAI						
0.000	Jct with Kenai Spur Road	0.488	9	230	216	220	107
0.488	End of Road					Total	107
117700	STRAWBERRY ROAD, KENAI						
0.000	Jct with Kenai Spur Highway	0.309	8	950	838	850	263
0.309	Jct with North Strawberry Road					Total	263
117701	STRAWBERRY ROAD NORTH, KENAI						
0.000	Jct with Strawberry Road	0.499	8	780	658	670	334
0.499	Jct with Carver Drive					Total	334

Route/Mpt	Route Name/Description	Length(mi)	FC	04AADT	05AADT	06AADT	VMT
117703	CARVER DRIVE, KENAI						
0.000	Jct with North Strawberry Road	0.524	8		524	530	278
0.524	Jct with Gene Avenue					Total	278
117770	BEAVER LOOP ROAD, KENAI						
0.000	Jct with Kenai Spur Highway	3.754	7	1189	1531	1550	5819
3.754	Jct with Bridge Access Road					Total	5819
117790	BRIDGE ACCESS ROAD, KENAI						
0.000	Jct with Kenai Spur Highway	1.316	6	9207	9805	9910	13042
1.316	Jct with Beaver Loop Road	1.997	6	9508	9580	9686	19343
3.313	Jct with Kalifornsky Beach Road					Total	32385
117876	MAIN STREET LOOP, KENAI						
0.000	Jct with Kenai Spur Highway	0.332	8	2540	2184	2110	701
0.332	Jct with Willow Street	0.557	8	1490	1463	1480	824
0.889	Jct with Kenai Spur Highway					Total	1525
117925	FOREST DRIVE, KENAI						
0.000	Begin Road	0.408	9	1247	1527	1540	628
0.408	Jct with Kenai Spur Highway	0.488	7	3080	2349	2380	1161
0.896	Jct with 5th Avenue	0.499	7	1566	1528	1550	773
1.395	Jct with Redoubt Avenue					Total	2563
117960	REDOUBT AVENUE, KENAI						
0.329	Jct with Forest Drive	1.184	8	1340	668	800	947
1.513	Jct with Kenai Spur Highway					Total	947
118200	FOREST LANE ROAD, STERLING						
0.000	Jct with Sterling Highway	2.476	9	470	582	600	1486
2.476	Jct with Forbidden Court					Total	1486
118300	LONGMERE WAY, STERLING						
0.000	Jct with Secret Road	0.297	9	95	69	70	21
0.297	Jct with West Drive					Total	21

Route/Mpt	Route Name/Description	Length(mi)	FC	04AADT	05AADT	06AADT	VMT
118304	LAKE SHORE DRIVE, STERLING						
0.000	Jct with Longmere Way	0.478	9	50	244	240	115
0.478	End of Road					Total	115
118310	MURRAY LANE, STERLING						
0.000	Jct with Sterling Highway	0.536	9	50	249	420	225
0.536	End of Road					Total	225
118500	ROBINSON LOOP ROAD, STERLING						
0.000	Jct with Sterling Highway	5.102	9	680	566	570	2908
5.102	Jct with Swanson River Road					Total	2908
118550	SWANSON RIVER ROAD, STERLING						
0.000	Jct with Sterling Highway	0.657	9	1250	1257	1270	834
0.657	Jct with Robinson Loop Road					Total	834
118700	SCOUT LAKE ROAD, STERLING						
0.000	Jct with Sterling Highway	2.801	7/8	540	278	280	784
2.801	Jct with Lou Morgan Road	1.565	8	390	596	652	1020
4.366	Jct with Sterling Highway					Total	1805
118710	LOU MORGAN ROAD, STERLING						
0.000	Jct with Scout Lake Road	2.392	9	220	312	320	765
2.392	End of Road					Total	765
118900	FEUDING LANE, STERLING						
0.000	Jct with Sterling Highway	1.962	8	120	418	410	804
1.962	Jct with Kenai Keys Road					Total	804
119100	SNUG HARBOR ROAD, COOPER LANDING						
0.000	Jct with Sterling Highway	0.861	9	330	330	263	226
0.861	Jct with Lake Shore Lane	11.246	9	33	30	47	529
12.107	End of Road					Total	755
119200	SKILAK LAKE ROAD, STERLING						
0.000	Jct with Sterling Highway	5.257	8	136	140	103	541

Route/Mpt	Route Name/Description	Length(mi)	FC	04AADT	05AADT	06AADT	VMT
119200	SKILAK LAKE ROAD, STERLING						
5.257	Jct with Lower Skilak Campground Road	5.180	8	50	83	70	363
10.437	Jct with Upper Skilak Lake Road	4.851	8	101	100	70	340
15.288	Jct with Hidden Lake Road	3.530	8	398	400	417	1472
18.818	Jct with Sterling Highway					Total	2716
119225	LOWER SKILAK CAMPGROUND ROAD, STERLING						
0.000	Jct with Skilak Lake Road	0.917	8	65	65	77	71
0.917	End of Road					Total	71
119250	UPPER SKILAK LAKE ROAD, STERLING						
0.000	Jct with Skilak Lake Road	1.819	9	65	65	68	124
1.819	Jct with Upper Skilak Lake Campground Rd					Total	124
119275	HIDDEN LAKE ROAD, STERLING						
0.000	Jct with Skilak Lake Road	0.830	9	60	60	37	31
0.830	Jct with Hidden Lake Spur					Total	31
119300	BEAN CREEK ROAD, COOPER LANDING						
0.000	Jct with Sterling Highway	1.428	9	430	430	528	754
1.428	Jct with Raven Street					Total	754
119500	QUARTZ CREEK ROAD, COOPER LANDING						
0.000	Jct with Sterling Highway	0.298	8	602	600	580	173
0.298	Jct with Quartz Creek Airport Road	0.834	9	202	223	220	183
1.132	Jct with East Quartz Creek Road	2.122	9	77	80	80	170
3.254	Crescent Creek Trail Parking					Total	526
119505	QUARTZ CREEK AIRPORT ROAD, COOPER LANDING						
0.000	Jct with Quartz Creek Road	0.078	8	11	11	10	1
0.078	Runway					Total	1
119510	QUARTZ CREEK ROAD EAST, COOPER LANDING						
0.000	Jct with Quartz Creek Road	0.561	9	55	55	50	28
0.561	Kenai Lake					Total	28

Route/Mpt	Route Name/Description	Length(mi)	FC	04AADT	05AADT	06AADT	VMT
119600	STERLING WYE						
0.000	Jct with Sterling Highway	0.455	1	1050	1050	1233	561
0.455	Jct with Seward Highway					Total	561
130000	SEWARD HIGHWAY						
0.000	Jct with Lowell Point Road	0.645	2	3450	3450	3410	2199
0.645	Jct with A Street	0.777	2	6025	5035	4980	3869
1.422	Jct with Port Avenue	1.843	2	8225	6441	6370	11740
3.265	Jct with Nash Road	0.504	2	6650	4890	4840	2439
3.769	Jct with Exit Glacier Road	2.891	2	5320	3604	3560	10292
6.660	Jct with Bear Lake Road	10.319	2	2110	3337	3300	34053
16.979	Jct with Primrose Road	11.941	2	1970	1980	2030	24240
28.920	Jct with Depot Road	3.205	2	1860	1860	1750	5609
32.125	Johnson Pass Trail	4.372	2	1734	1743	1638	7161
36.497	Jct with Sterling Highway	0.611	1	2370	2690	2530	1546
37.108	Jct with Sterling Wye (West Leg)	8.264	1	3882	3878	3640	30081
45.372	Summit Lake Lodge	10.356	1	4050	4429	4340	44945
55.728	Jct with Hope Road	11.718	1	3570	3590	3688	43216
67.446	Turnagain Pass	7.013	1	4310	4337	4160	29174
74.459	Northwest of Ingram Creek	3.573	1	3880	4284	4110	14685
78.032	Jct with Portage Glacier Road	1.581	1	5729	5760	5520	8727
79.613	Whittier Ferry Train Stop	9.687	1	5440	5498	5270	51050
89.300	Jct with Alyeska Road	10.697	1	7634	7630	7310	78195
99.997	Jct with Sawmill Road	3.038	1	8140	7339	7040	21388
103.035	Jct with Indian Road	7.819	1	7834	7800	7480	58486
110.854	Jct with McHugh Creek Campground Road	3.603	1/11	9000	8960	8590	30950
114.457	Jct with Potter Valley Road	2.667	11	9356	9321	8936	23832
117.124	Rabbit Creek Road Overpass	0.566	11	14750	15090	15050	8518
117.690	DeArmoun Road Overpass	1.027	11	21511	22983	22848	23465
118.717	Huffman Road Overpass	1.029	11	26068	29158	28461	29286
119.746	O'Malley Road Overpass	1.753	11	37560	38690	39965	70059
121.499	Dimond Blvd Overpass	0.475	11	49937	51414	50251	23869
121.974	Jct with 76th Ave - Seward NB On Ramp	0.555	11	61730	63580	63400	35187
122.529	Dowling Road Overpass	1.008	11	59572	62760	60401	60884
123.537	Tudor Road Overpass	0.787	11	53070	56323	48980	38547
124.324	Jct with 36th Avenue	0.385	11	47621	55090	54940	21152

Route/Mpt	Route Name/Description	Length(mi)	FC	04AADT	05AADT	06AADT	VMT
130000	SEWARD HIGHWAY						
124.709	Jct with Benson Boulevard	0.130	11	52330	53854	53690	6980
124.839	Jct with Northern Lights Blvd	0.181	11	54409	50235	53736	9726
125.020	Jct with Fireweed Lane	0.277	11	54700	55190	55040	15246
125.297	Jct with 20th Avenue E of Seward Hwy					Total	880798
130400	AIRPORT ROAD, SEWARD						
0.000	Jct with Seward Highway	0.746	7	290	131	158	118
0.746	Seward Airport					Total	118
130450	BEAR LAKE ROAD, SEWARD						
0.000	Jct with Seward Highway	1.357	8	969	473	592	803
1.357	Jct with Golden Eagle Street					Total	803
130480	SALMON CREEK ROAD, SEWARD						
0.000	Jct with Nash Road	0.881	8	540	731	690	608
0.881	Jct with Moat Way					Total	608
130500	NASH ROAD, SEWARD						
0.000	Jct with Seward Highway	0.054	7	2050	3446	3240	175
0.054	Jct with Salmon Creek Road	0.396	7	1968	1641	1540	610
0.450	Jct with Old Nash Road	1.553	7	1800	1613	1520	2361
2.003	Seward City Limits	3.345	7	770	770	720	2408
5.348	End of Road					Total	5554
130510	OLD NASH ROAD, SEWARD						
0.000	Jct with Nash Road	0.590	9	110	60	60	35
0.590	Jct with Salmon Creek Road					Total	35
130515	BALLAINE BOULEVARD, SEWARD						
0.000	Jct with Railway Avenue	0.204	8	1790	1011	950	194
0.204	Jct with Jefferson Street	0.606	8	2110	1765	1660	1006
0.810	Jct with Fourth Avenue					Total	1200
130520	RAILWAY AVENUE, SEWARD						
0.000	Jct with Lowell Point Road	0.354	8	760	771	720	255

Route/Mpt	Route Name/Description	Length(mi)	FC	04AADT	05AADT	06AADT	VMT
130520	RAILWAY AVENUE, SEWARD						
0.354	Jct with Ballaine Boulevard					Total	255
130530	LOWELL POINT ROAD, SEWARD						
0.000	Jct with Railway Avenue	2.106	8	1320	1155	1090	2296
2.106	Jct with Border Avenue					Total	2296
130540	D STREET, SEWARD						
0.055	Jct with Seward Highway	0.057	8	540	548	520	30
0.112	Jct with Fourth Avenue					Total	30
130545	SWETMANN AVENUE, SEWARD						
0.000	Jct with Resurrection Boulevard	0.209	8	170	193	180	38
0.209	Seward High School					Total	38
130550	HARBOR STREET SOUTH, SEWARD						
0.000	Jct with Seward Highway	0.056	8	1130	1104	1040	58
0.056	Jct with Fourth Avenue					Total	58
130555	DIMOND BOULEVARD, SEWARD						
0.351	Jct with Hemlock Avenue	0.311	8	160	204	190	59
0.662	Jct with Alder Street					Total	59
130560	HARBOR STREET NORTH, SEWARD						
0.000	Jct with Seward Highway	0.050	8	1970	1558	1460	73
0.050	Jct with Fourth Avenue					Total	73
130565	HEMLOCK AVENUE, SEWARD						
0.000	Jct with Seward Highway	0.201	8	460	535	500	101
0.201	Jct with Dimond Blvd					Total	101
130570	RESURRECTION BOULEVARD, SEWARD						
0.000	Jct with Seward Highway	0.290	8	730	225	322	93
0.290	Jct with Bear Drive					Total	93

Route/Mpt	Route Name/Description	Length(mi)	FC	04AADT	05AADT	06AADT	VMT
130600	PORT AVENUE, SEWARD						
0.000	Jct with Seward Highway	0.043	6	2460	1885	1770	76
0.043	Jct with Fourth Avenue	0.403	6	1046	721	680	274
0.446	End of Road					Total	350
130650	EXIT GLACIER ROAD, SEWARD						
0.000	Jct with Seward Highway	1.375	7	804	732	690	949
1.375	Box Canyon Creek Bridge	7.051	7	420	458	430	3032
8.426	Exit Glacier Trail					Total	3981
130670	PRIMROSE ROAD, SEWARD						
0.000	Jct with Seward Highway	1.166	9	100	64	60	70
1.166	Primrose Campground					Total	70
130679	DEPOT ROAD, MOOSE PASS						
0.000	Jct with Seward Highway	0.198	9	260	86	80	16
0.198	End of Road					Total	16
132000	HOPE ROAD, HOPE						
0.000	Jct with Seward Highway	0.128	7	480	365	340	44
0.128	Jct with Hope Road Wye	7.458	7	240	240	272	2029
7.586	Jct with KOA Campground Road	8.980	7	287	290	270	2425
16.566	Jct with Old Hope Road	1.295	7	253	250	230	298
17.861	End of Road					Total	4795
132070	OLD HOPE ROAD, HOPE						
0.000	Jct with Hope Road	0.259	9	160	161	150	39
0.259	Jct with Second Street					Total	39
132071	MAIN STREET, HOPE						
0.000	Jct with A Street	0.181	9	290	339	320	58
0.181	Resurrection Creek Access					Total	58
132072	B STREET, HOPE						
0.000	Jct with Main Street	0.122	9	10	11	10	1

Route/Mpt	Route Name/Description	Length(mi)	FC	04AADT	05AADT	06AADT	VMT
132072	B STREET, HOPE						
0.122	Jct with Second Street					Total	1
132073	SECOND STREET, HOPE						
0.000	Jct with A Street	0.097	9	10	17	20	2
0.097	Jct with B Street					Total	2
132300	PORTAGE GLACIER ROAD, PORTAGE						
0.000	Jct with Seward Highway	5.147	6	931	1436	1192	6135
5.147	Jct with Whittier Access Road					Total	6135
132302	PORTAGE RD/VISITOR CTR WYE, PORTAGE						
0.000	Jct with Portage Glacier Road	0.232	8	301	250	230	53
0.232	Jct with Portage Visitor CTR Road					Total	53
132305	OLD PORTAGE GLACIER ROAD, PORTAGE						
0.000	Portage Glacier Tours	1.041	8	298	300	280	291
1.041	Jct with Portage Visitor CTR Road					Total	291
132310	PORTAGE VISITOR CTR ROAD, PORTAGE						
0.000	Jct with Portage Visitor CTR Road	0.426	7	360	360	340	145
0.426	Jct with Old Portage Glacier Road	0.272	8	629	630	590	160
0.698	Jct with Portage Glacier Road					Total	305
132315	WHITTIER ACCESS ROAD, WHITTIER						
0.000	Jct with Portage Glacier Road	4.444	6	727	750	944	4195
4.444	Jct with Camp Road					Total	4195
132320	CAMP ROAD, WHITTIER						
0.000	Jct with Whittier Access Road	1.646	6/9	875	900	850	1399
1.646	End of Road					Total	1399
132500	ALYESKA HIGHWAY, GIRDWOOD						
0.000	Jct with Seward Highway	1.949	7	3219	3210	3134	6108
1.949	Jct with Crow Creek Road	0.984	7	3711	3700	3409	3354

Route/Mpt	Route Name/Description	Length(mi)	FC	04AADT	05AADT	06AADT	VMT
132500	ALYESKA HIGHWAY, GIRDWOOD						
2.933	Jct with Arlberg Road					Total	9463
132525	CROW CREEK ROAD, GIRDWOOD						
0.000	Jct with Alyeska Highway	5.913	9	215	210	200	1183
5.913	Crow Pass Trail Parking Lot					Total	1183
132700	INDIAN ROAD						
0.000	Jct with Seward Highway	0.680	9	215	210	200	136
0.680	Jct with Comfort Road					Total	136
132900	OLD SEWARD HIGHWAY SPUR, ANCHORAGE						
0.000	Jct with Potter Valley Road	0.997	17	416	420	430	429
0.997	Jct with Tideview Drive	0.346	17	630	802	810	280
1.343	Jct with South Park Bluff Drive	0.932	17	1270	1290	1321	1231
2.275	Jct with Rabbit Creek Road					Total	1940
132910	POTTER VALLEY ROAD, ANCHORAGE						
0.000	Jct with Seward Highway	0.060	17	1260	1280	1304	78
0.060	Jct with Old Seward Hwy Spur	1.870	17	765	765	781	1460
1.930	Jct with Greece Drive					Total	1539
133100	DEARMOUN ROAD, ANCHORAGE						
0.000	Jct with Old Seward Highway	0.285	17	4295	3412	3833	1092
0.285	Jct with New Seward Hwy	0.220	17	6655	6624	7646	1682
0.505	Jct with Westwind Drive	0.844	17	5310	5220	5978	5045
1.349	Jct with Elmore Road	0.353	17	2050	3755	4150	1465
1.702	Jct with East 140th Avenue	1.306	17	1950	1920	2061	2692
3.008	Jct with Tahoe Circle	0.727	17	1322	1314	1439	1046
3.735	Jct with Hillside Drive					Total	13023
133101	UPPER DEARMOUN ROAD, ANCHORAGE						
0.000	Jct with Rabbit Creek Road	0.740	17	623	751	750	555
0.740	Jct with Jeanne Road					Total	555

Route/Mpt	Route Name/Description	Length(mi)	FC	04AADT	05AADT	06AADT	VMT
133102	TOILSOME HILL/GLENN ALPS ROAD, ANCHORAGE						
0.000	Jct with Upper Huffman	2.210	17	573	789	846	1870
2.210	End of Road					Total	1870
133104	SULTANA DRIVE, ANCHORAGE						
0.000	Jct with Upper Huffman	0.480	17	181	180	180	86
0.480	Chugach State Park					Total	86
133110	WESTWIND DRIVE, ANCHORAGE						
0.000	Jct with DeArmoun Road	0.590	17	2109	1410	1865	1100
0.590	Jct with Legacy Drive					Total	1100
133200	OLD SEWARD HIGHWAY, ANCHORAGE						
0.000	Jct with Rabbit Creek Road	0.517	17	10891	10261	11132	5755
0.517	New Seward Highway Overpass	0.516	16	4871	4886	5872	3030
1.033	Jct with DeArmoun Road	0.465	16	6976	7076	7761	3609
1.498	Jct with Ocean View Drive	0.260	16	9130	8980	9270	2410
1.758	Jct with Brandon Street/Cross Road	0.469	16	14154	12425	11211	5258
2.227	Jct with Huffman Road	0.503	16	14067	14370	14804	7446
2.730	Jct with New Klatt Road	0.496	16	23564	21147	22908	11362
3.226	Jct with O'Malley Road	1.253	16	20278	20013	19609	24570
4.479	Jct with 88th Ave	0.250	16	23280	23330	26791	6698
4.729	Jct with Dimond Blvd	0.498	16	17310	18499	19090	9507
5.227	Jct with East 76th Avenue	0.502	16	21350	21427	22315	11202
5.729	Jct with East 68th Avenue	0.525	16	22500	22192	22900	12023
6.254	Jct with Dowling Road	0.499	16	26510	22854	23590	11771
6.753	Jct with Int'l Airport Road	0.495	16	23380	25449	23378	11572
7.248	Jct with Tudor Road	0.507	16	15325	15980	16490	8360
7.755	Jct with 36th Avenue	0.188	16	8704	9080	9370	1762
7.943	Jct with 33rd Avenue					Total	136336
133210	BRANDON STREET/CROSS ROAD, ANCHORAGE						
0.380	Jct with Old Seward Highway	0.120	17	2028	2234	2347	282
0.500	Jct with Cross Road (Right Turn)	0.110	17	1771	1972	2272	250
0.610	Jct with Ocean View Drive					Total	532

Route/Mpt	Route Name/Description	Length(mi)	FC	04AADT	05AADT	06AADT	VMT
133212	OCEAN VIEW DRIVE, ANCHORAGE						
0.370	Jct with Cross Road	0.640	17	1550	1580	1388	888
1.010	Jct with High View Drive					Total	888
133217	HIGH VIEW DRIVE, ANCHORAGE						
0.000	Jct with Ocean View Drive	0.560	17	610	719	612	343
0.560	Jct with Johns Road					Total	343
133220	KLATT ROAD NEW, ANCHORAGE						
0.166	Jct with Old Seward Highway	0.500	17	6940	9593	9200	4600
0.666	Jct with Johns Road	0.328	17/16	6560	8706	8350	2739
0.994	Jct with C Street	0.136	16	6650	6760	6480	881
1.130	Jct with Timberlane Drive	0.966	16	4760	5477	5250	5072
2.096	Jct with Victor Road	0.284	17	2660	2700	4538	1289
2.380	Jct with Southport Drive					Total	14580
133221	JOHNS ROAD, ANCHORAGE						
0.000	Jct with New Klatt Road	0.852	17	3240	3875	3530	3008
0.852	Jct with Highview Drive					Total	3008
133222	C STREET SOUTH, ANCHORAGE						
0.000	Jct with Minnesota Drive	0.550	17	9040	9729	9330	5132
0.550	Jct with New Klatt Road					Total	5132
133225	KLATT ROAD OLD, ANCHORAGE						
0.000	Jct with Timberlane Drive	0.379	17	945	960	920	349
0.379	Jct with Toy Drive	0.586	17	200	203	190	111
0.965	Jct with Victor Road					Total	460
133226	TIMBERLANE DRIVE, ANCHORAGE						
0.000	Jct with New Klatt Road	0.139	17	1711	1470	1410	196
0.139	Jct with Old Klatt Road	0.364	17	770	780	838	305
0.503	Jct with Thomassan Drive					Total	501
133240S1	34TH AVENUE, ANCHORAGE						
0.220	Jct with Turnagain Street	0.140	17	130	162	147	21

Route/Mpt	Route Name/Description	Length(mi)	FC	04AADT	05AADT	06AADT	VMT
133240S1	34TH AVENUE, ANCHORAGE						
0.360	End of Road					Total	21
133290	POTTER DRIVE, ANCHORAGE						
0.000	Jct with Dowling Road	0.360	17	8551	9067	8653	3115
0.360	Jct with C Street	0.394	17	3276	3510	3620	1426
0.754	Jct with Arctic Blvd					Total	4541
133300	HUFFMAN ROAD, ANCHORAGE						
0.000	Jct with Old Seward Highway	0.440	17	15761	14826	13595	5982
0.440	Jct with Seward Highway	0.548	17	12849	12190	11690	6406
0.988	Jct with Lake Otis Parkway	1.000	17	8520	8090	6358	6358
1.988	Jct with Elmore Road	0.501	17	3600	3199	3700	1854
2.489	Jct with Bainbridge Road	0.513	17	1645	1686	1841	944
3.002	Jct with Birch Road					Total	21544
133305	SEWARD SB - HUFFMAN ROAD OFF RAMP						
0.000	Jct with Seward Highway	0.240	11	5827	5770	6800	1632
0.240	Jct with Huffman Road					Total	1632
133307	HUFFMAN ROAD - SEWARD SB ON RAMP						
0.000	Jct with Huffman Road	0.260	11	2377	2350	2616	680
0.260	Jct with Seward Highway					Total	680
133308	BIRCH ROAD, ANCHORAGE						
0.538	Jct with Huffman Road	0.948	17	2455	2072	2727	2585
1.486	Jct with O'Malley Road	1.003	17	2011	2040	1577	1582
2.489	Jct with Abbott Road					Total	4167
133313	SEWARD SB - DEARMOUN RAMP						
0.000	Jct with Seward Highway	0.200	19	4353	4310	4250	850
0.200	Jct with DeArmoun Road					Total	850
133314	DEARMOUN - SEWARD NB RAMP						
0.000	Jct with Seward Hwy-Frontage NB	0.130	19	4316	4270	4210	547
0.130	Jct with Seward Frontage Road	0.060	19	3504	3470	3420	205

Route/Mpt	Route Name/Description	Length(mi)	FC	04AADT	05AADT	06AADT	VMT
133314	DEARMOUN - SEWARD NB RAMP						
0.190	Jct with Seward Highway					Total	753
133315	SEWARD NB - HUFFMAN ROAD OFF RAMP						
0.000	Jct with Seward Highway	0.190	11	1540	1530	1510	287
0.190	Jct with Frontage Road	0.100	11	2830	2800	2760	276
0.290	Jct with Huffman Road					Total	563
133316	BRAYTON DR (DEAR/HUFF) SEWARD FRONTAGE NB						
0.000	Jct with DeArmoun - Seward NB Ramp	1.220	19	1030	1020	757	924
1.220	Jct with Seward NB - Huffman Rd Off Ramp					Total	924
133317	HUFFMAN ROAD - SEWARD NB ON RAMP						
0.000	Jct with Huffman Road	0.090	11	6370	6310	7500	675
0.090	Jct with Frontage Road	0.190	11	5470	5420	6488	1233
0.280	Jct with Seward Highway					Total	1908
133340	LORRAINE STREET, ANCHORAGE						
0.000	Jct with Huffman Road	0.180	19	190	190	364	66
0.180	End of Road					Total	66
133360	FOREST PARK DRIVE, ANCHORAGE						
0.000	Jct with Northern Lights Blvd	0.570	17	2410	2400	2599	1481
0.570	Jct with Highlands Drive					Total	1481
133500	O'MALLEY ROAD, ANCHORAGE						
0.000	Jct with Old Seward Highway	0.242	14	32384	28075	27232	6590
0.242	New Seward Highway Overpass	0.751	16	16736	15884	15236	11442
0.993	Jct with Lake Otis Parkway	1.002	16	13483	13365	12820	12846
1.995	Jct with Abbott Loop	0.999	16	9916	9437	9629	9619
2.994	Jct with Birch Road	0.894	16	7587	7784	6586	5888
3.888	Jct with Hillside Drive					Total	46385
133501	SEWARD NB - O'MALLEY OFF RAMP						
0.000	Jct with Seward Highway	0.140	11	3510	3445	3300	462
0.140	Jct with Seward Hwy Frontage Road NB	0.090	11	5140	5090	4880	439

Route/Mpt	Route Name/Description	Length(mi)	FC	04AADT	05AADT	06AADT	VMT
133501	SEWARD NB - O'MALLEY OFF RAMP						
0.230	Jct with O'Malley Road					Total	901
133502	SEWARD SB - O'MALLEY OFF RAMP						
0.000	Jct with Seward Highway	0.270	11	7170	7275	6980	1885
0.270	Jct with O'Malley Road					Total	1885
133503	BRAYTON DR (HUFF/O'MALL) SEWARD FRONTAGE NB						
0.000	Jct with Huffman Rd - Seward NB On Ramp	0.960	19	1002	1021	980	941
0.960	Jct with Seward NB - O'Malley Off Ramp					Total	941
133504	O'MALLEY - SEWARD SB ON RAMP						
0.000	Jct with O'Malley Road	0.270	11	4171	4098	3930	1061
0.270	Jct with Seward Highway					Total	1061
133505	O'MALLEY - SEWARD NB ON RAMP						
0.000	Jct with O'Malley Road	0.160	11	9990	9890	9840	1574
0.160	Jct with Seward Frontage Rd NB (Brayton)	0.130	11	7000	6930	6758	879
0.290	Jct with Seward Highway					Total	2453
133510	ELMORE ROAD, ANCHORAGE						
0.000	Jct with O'Malley Road	1.000	17	1093	1324	1340	1340
1.000	Jct with Huffman Road	0.687	19	810	820	2647	1818
1.687	Jct with 135th Avenue					Total	3158
133696	88TH AVENUE EAST, ANCHORAGE						
0.000	Jct with Abbott Loop Road	0.466	19	421	420	410	191
0.466	Jct with Sandy Place					Total	191
133697	CHAWA ROAD, ANCHORAGE						
0.000	Jct with Clarks Road	0.070	19	61	60	45	3
0.070	End of Route					Total	3
133700	DIMOND BOULEVARD, ANCHORAGE						
0.000	New Seward Highway Overpass	0.252	16	55243	47640	47885	12067
0.252	Jct with Old Seward Highway	0.765	16	45002	40382	36355	27812

Route/Mpt	Route Name/Description	Length(mi)	FC	04AADT	05AADT	06AADT	VMT
133700	DIMOND BOULEVARD, ANCHORAGE						
1.017	Jct with C Street	0.181	16	37278	40212	37720	6827
1.198	Jct with Arctic Blvd	0.660	16	34334	34880	32701	21583
1.858	Jct with Minn Ext SB - Dimond Off Ramp	0.468	16	25437	32872	38359	17952
2.326	Jct with Victor Road	0.250	16	28430	28890	29810	7453
2.576	Jct with Arlene Street	0.747	16	20090	21226	21910	16367
3.323	Jct with Jewel Lake Road	0.424	17	8334	7791	8068	3421
3.747	Jct with Edinburgh Drive	0.592	17	3804	4188	4329	2563
4.339	Jct with Sand Lake Road	1.040	17	1433	1350	1292	1344
5.379	Jct with Jodphur Road					Total	117387
133701	OLD RABBIT CREEK ROAD, ANCHORAGE						
0.000	Jct with Rabbit Creek Road	1.039	19	170	170	91	95
1.039	Jct with Rabbit Creek Road					Total	95
133703	BRAYTON DR (O'MAL/DIMOND) SEWARD FRONTAGE NB						
0.000	Jct with O'Malley - Seward NB On Ramp	1.250	17	3240	2428	2330	2913
1.250	Jct with Seward NB - Dimond Off Ramp					Total	2913
133704	HOMER DR (DOWLING/DIMOND) SEWARD FRONTAGE SB						
0.000	Jct with Dowling - Seward SB On Ramp	0.940	17	1319	1187	1154	1085
0.940	Jct with East 76th Avenue	0.410	17	1779	1720	1650	677
1.350	Jct with Seward SB - Dimond Off Ramp					Total	1761
133705	SEWARD NB - RABBIT CREEK RAMP						
0.000	Jct with Seward Highway	0.268	11	446	440	527	141
0.268	Jct with Old Seward Highway					Total	141
133706	DIMOND WB - MINNESOTA NB ON-RAMP						
0.000	Jct with Dimond Boulevard	0.220	14	7749	7870	7550	1661
0.220	Jct with Minnesota Drive					Total	1661
133707	MINNESOTA EXT SB - DIMOND OFF RAMP						
0.000	Jct with Minnesota Drive	0.360	14	8784	8780	8420	3031
0.360	Jct with Dimond Boulevard					Total	3031

Route/Mpt	Route Name/Description	Length(mi)	FC	04AADT	05AADT	06AADT	VMT
133708	RABBIT CREEK - SEWARD HWY NB RAMP						
0.000	Jct with Old Seward Highway	0.150	17	4443	4220	3560	534
0.150	Jct with Seward Highway					Total	534
133709	SEWARD SB - OLD SEWARD RAMP						
0.000	Jct with Seward Highway	0.190	11	3412	3510	3270	621
0.190	Jct with Old Seward Highway					Total	621
133710	RABBIT CREEK ROAD, ANCHORAGE						
0.000	Jct with Old Seward Highway	0.670	17	8782	8630	9164	6140
0.670	Jct with Elmore Road	1.059	17	7500	7370	8002	8474
1.729	Jct with Goldenview Drive	0.907	17	2550	2510	2612	2369
2.636	Jct with Clarks Road	0.292	17	1863	1830	2501	730
2.928	Jct with Old Rabbit Creek Road	1.227	17	1352	1330	1343	1648
4.155	Jct with Upper DeArmoun Drive					Total	19361
133711S2	CRANBERRY ROAD, ANCHORAGE						
0.000	Jct with 71st Avenue	0.250	17	2390	2105	1701	425
0.250	Jct with Raspberry Road	0.310	17/19	1931	1920	1976	613
0.560	Jct with West 64th Avenue					Total	1038
133712	INDEPENDENCE DRIVE, ANCHORAGE						
0.000	Jct with Abbott Road	0.760	17	4751	4629	4469	3396
0.760	Jct with Colony Loop Drive					Total	3396
133714	OLD SEWARD - SEWARD SB RAMP						
0.000	Jct with Old Seward Highway	0.180	11	557	560	657	118
0.180	Jct with Seward Highway					Total	118
133715	CLARKS ROAD, ANCHORAGE						
0.000	Jct with Rabbit Creek Road	1.516	17	988	969	930	1410
1.516	Jct with Kings Way Drive					Total	1410
133720	GOLDENVIEW DRIVE, ANCHORAGE						
0.820	Jct with Rabbit Creek Road	1.830	17	1889	1860	2664	4875

Route/Mpt	Route Name/Description	Length(mi)	FC	04AADT	05AADT	06AADT	VMT
133720	GOLDENVIEW DRIVE, ANCHORAGE						
2.650	Jct with Bulgaria Drive					Total	4875
133721	UPPER HUFFMAN ROAD, ANCHORAGE						
0.000	Jct with Hillside Drive	0.657	17	1267	1727	1750	1150
0.657	Jct with Toilsome Hill/Glenn Alps Road					Total	1150
133723	HILLSIDE DRIVE DRIVE, ANCHORAGE						
0.000	Jct with Upper DeArmoun Road	0.502	17	2263	2160	2195	1102
0.502	Jct with Huffman Road	1.026	17	4819	4338	4284	4395
1.528	Jct with O'Malley Road	0.167	17	2887	2840	2999	501
1.695	Jct with Upper O'Malley Road	1.055	17	2606	2879	2432	2566
2.750	Jct with Hilltop Ski Access Road					Total	8564
133724	ABBOTT ROAD, ANCHORAGE						
0.000	Jct with Hillside Drive	0.771	17	3236	3290	3340	2575
0.771	Jct with Birch Road	0.997	17	6135	6119	7252	7230
1.768	Jct with Abbott Loop Road	1.002	17	13110	13320	13520	13547
2.770	Jct with Lake Otis Parkway	0.248	16	16072	16330	16570	4109
3.018	Jct with Independence Drive	0.356	16	19034	21990	22320	7946
3.374	Jct with 88th Avenue	0.468	16	26609	28448	28312	13250
3.842	New Seward Highway					Total	48658
133726	64TH AVENUE WEST, ANCHORAGE						
0.160	Jct with Collins Way	0.060	17	2022	2000	1940	116
0.220	Jct with Cranberry Road					Total	116
133727	DIMOND - MINNESOTA EXT SB ON RAMP						
0.000	Jct with Dimond Boulevard	0.140	14	4438	4510	4442	622
0.140	Jct with Minnesota Ext Frontage Rd SB	0.130	14	3161	3210	3170	412
0.270	Jct with Minnesota Drive					Total	1034
133732	68TH AVENUE, ANCHORAGE						
0.000	Jct wtih Abbott Loop Road	1.002	17	6760	6605	5806	5818
1.002	Jct with Lake Otis Parkway	0.701	19	3723	3660	3383	2371

Route/Mpt	Route Name/Description	Length(mi)	FC	04AADT	05AADT	06AADT	VMT
133732	68TH AVENUE, ANCHORAGE						
1.703	Jct with Brayton Drive					Total	8189
133735	ABBOTT LOOP ROAD, ANCHORAGE						
0.000	Begin of Road	0.357	19	215	210	200	71
0.357	Jct with Abbott Road	0.999	17	3357	3307	3170	3167
1.356	Jct with Lore Road	0.501	17	2902	2801	2690	1348
1.857	Jct with 68th Avenue					Total	4586
133736	COLLINS WAY, ANCHORAGE						
0.000	Jct with Jewel Lake Road	0.300	17	1861	1840	1790	537
0.300	Jct with West 64th Avenue					Total	537
133737	72ND AVENUE, ANCHORAGE						
0.686	Jct with Lake Otis Parkway	0.502	17	3002	2536	2570	1290
1.188	Jct with Spruce Street					Total	1290
133738	KING STREET, ANCHORAGE						
0.000	Jct with East 76th Avenue	0.520	17	5290	5380	6745	3507
0.520	Jct with Dimond Blvd	0.500	17	4763	5778	5849	2925
1.020	Jct with 92nd Avenue	0.510	17	4236	4300	5438	2773
1.530	Jct with 100th Avenue (Old Seward)					Total	9205
133739	LORE ROAD, ANCHORAGE						
0.219	Jct with Spruce Street	0.502	17	1302	1075	1158	581
0.721	Jct with Abbott Loop Road					Total	581
133740	VICTOR ROAD (KLATT RD), ANCHORAGE						
0.260	Jct with Old Klatt Road	0.250	17	2316	1998	1920	480
0.510	Jct with New Klatt Road					Total	480
133742	SPRUCE STREET, ANCHORAGE						
0.000	Jct with 72nd Avenue	0.246	17	2070	2730	2620	645
0.246	Jct with Lore Road					Total	645

Route/Mpt	Route Name/Description	Length(mi)	FC	04AADT	05AADT	06AADT	VMT
133743	100TH AVENUE, ANCHORAGE						
0.000	Start of Road	0.524	17	9718	9870	9470	4962
0.524	Jct with Victor Road	0.628	17	5910	6629	6360	3994
1.152	Jct with Bayshore Drive	0.381	17	598	669	481	183
1.533	End of Road					Total	9140
133744	SOUTHPORT DRIVE, ANCHORAGE						
0.000	Jct with 100th Avenue	0.565	17	7582	7406	7640	4317
0.565	Jct with Seagate Court	0.907	17	3363	3350	3460	3138
1.472	Jct with New Klatt Road					Total	7455
133745	VICTOR ROAD (DIMOND), ANCHORAGE						
0.000	Jct with Dimond Boulevard	0.500	17	7140	8999	8630	4315
0.500	Jct with 100th Avenue					Total	4315
133747	100TH AVENUE (OLD SEWARD), ANCHORAGE						
0.000	Jct with King Street	0.500	17	3885	3856	3905	1953
0.500	Jct with Old Seward Highway					Total	1953
133749	BAYSHORE DRIVE, ANCHORAGE						
0.000	Jct with 100th Avenue	0.200	17	4260	4766	4630	926
0.200	Jct with Admirality Bay Drive	0.500	17	610	876	850	425
0.700	Jct with Marathon Circle					Total	1351
133750	JEWEL LAKE ROAD, ANCHORAGE						
0.261	Jct with Dimond Boulevard	0.998	16	13382	14180	14390	14361
1.259	Jct with Strawberry Road	0.493	16	14154	14694	14497	7147
1.752	Jct with Raspberry Road	0.764	16	12740	10678	10840	8282
2.516	Jct with Collins Way	0.596	16	15600	15279	15510	9244
3.112	Jct with Spenard Road					Total	39034
133751	STRAWBERRY ROAD, ANCHORAGE						
0.000	Jct with Jewel Lake Road	0.520	17	2134	2150	2137	1111
0.520	Jct with Cranberry Street	0.510	17	4091	3931	3751	1913
1.030	Jct with Northwood Street	0.550	17	3300	2959	2880	1584

Route/Mpt	Route Name/Description	Length(mi)	FC	04AADT	05AADT	06AADT	VMT
133751	STRAWBERRY ROAD, ANCHORAGE						
1.580	Jct with Minn Ext SB - Strawberry Ramp					Total	4608
133752	MINNESOTA SB - STRAWBERRY RAMP						
0.000	Jct with Minnesota Drive	0.240	19	1970	1892	1870	449
0.240	Jct with Strawberry Road					Total	449
133755	SAND LAKE ROAD, ANCHORAGE						
0.000	Jct with Dimond Boulevard	0.984	17	2786	2806	2727	2683
0.984	Jct with Kincaid Road	0.508	17	3877	3488	3390	1722
1.492	Jct with Raspberry Road					Total	4405
133758	80TH/ENDICOTT DRIVE, ANCHORAGE						
0.000	Jct with Sand Lake Road	0.270	19	630	418	410	111
0.270	Jct with 80th Avenue/Endicott	0.250	19	93	100	444	111
0.520	Jct with 84th Avenue/Jade					Total	222
133759	84TH AVENUE/JADE, ANCHORAGE						
0.000	Jct with Endicott Drive	0.130	19	370	370	360	47
0.130	Jct with Jade Street	0.520	19	610	644	630	328
0.650	Jct with Dimond Blvd					Total	374
133760	88TH AVENUE WEST, ANCHORAGE						
0.000	Jct with Northwood Street	0.250	17	5620	6013	5840	1460
0.250	Jct with Arlene Street	0.770	17	4111	4140	4020	3095
1.020	Jct with Jewel Lake Road					Total	4555
133761	MINNESOTA NB - RASPBERRY EB RAMP						
0.000	Jct with Raspberry Road	0.290	14	3510	3687	3640	1056
0.290	Jct with Minnesota Drive					Total	1056
133762	RASPBERRY EB - MINNESOTA NB RAMP						
0.000	Jct with Raspberry Road	0.180	14	9380	10866	10740	1933
0.180	Jct with Minnesota Drive					Total	1933

Route/Mpt	Route Name/Description	Length(mi)	FC	04AADT	05AADT	06AADT	VMT
133763	88TH AVENUE, ANCHORAGE						
0.407	Jct with Lake Otis Parkway	0.445	17	10337	10340	9970	4437
0.852	Jct with Abbott Road					Total	4437
133764	RASPBERRY EB - MINNESOTA SB RAMP						
0.000	Jct with Raspberry Road	0.350	16	4150	2968	2838	993
0.350	Jct with Minnesota Drive					Total	993
133765	RASPBERRY ROAD, ANCHORAGE						
0.491	Jct with Beer Can Road	0.986	17	1184	1376	1812	1787
1.477	Jct with Sand Lake Road	1.013	16	10136	10297	11028	11171
2.490	Jct with Jewel Lake Road	0.502	16	13667	12185	12981	6516
2.992	Jct with Cranberry Road	0.499	16	16285	14195	14220	7096
3.491	Jct with Northwood Street	0.241	16	22484	22482	22530	5430
3.732	Jct with Raspberry WB - Minn SB Ramp	0.261	16	1102	974	980	256
3.993	End of Road					Total	32256
133767	RASPBERRY WB - MINNESOTA SB RAMP						
0.000	Jct with Raspberry Road	0.220	16	360	340	340	75
0.220	Jct with Minnesota Drive					Total	75
133768	MINNESOTA SB - RASPBERRY WB RAMP						
0.000	Jct with Minnesota Drive	0.320	16	8200	7814	7830	2506
0.320	Jct with Raspberry Road					Total	2506
133769	RASPBERRY WB - MINNESOTA NB RAMP						
0.000	Jct with Raspberry Road	0.360	14	320	415	420	151
0.360	Jct with Minnesota Drive					Total	151
133770	NORTHWOOD DRIVE, ANCHORAGE						
0.000	Jct with Int'l Airport Road	0.740	17	2288	1984	2049	1516
0.740	Jct with Spenard Road					Total	1516
133772	JODPHUR ROAD, ANCHORAGE						
0.000	Jct with Dimond Boulevard	0.635	17	540	726	710	451

Route/Mpt	Route Name/Description	Length(mi)	FC	04AADT	05AADT	06AADT	VMT
133772	JODPHUR ROAD, ANCHORAGE						
0.635	Jct with Kincaid Road					Total	451
133774	KINCAID ROAD, ANCHORAGE						
0.000	Jct with Jodphur Road	0.983	17	1116	1120	1090	1071
0.983	Jct with Sand Lake Road					Total	1071
133775	NORTHWOOD STREET, ANCHORAGE						
0.000	Jct with Raspberry Road	0.500	17	11350	10955	10980	5490
0.500	Jct with Strawberry Road	0.740	17	6440	6490	6288	4653
1.240	Jct with West 88th Avenue					Total	10143
133780	ARLENE STREET, ANCHORAGE						
0.470	Jct with Dimond Boulevard	0.260	17	6960	7959	7980	2075
0.730	Jct with West 88th Avenue					Total	2075
133787	MINNESOTA NB - 100TH AVE OFF RAMP						
0.000	Jct with Minnesota Drive	0.210	14	4605	4680	5419	1138
0.210	Jct with 100th Avenue					Total	1138
133788	MINNESOTA SB - 100TH AVE OFF RAMP						
0.000	Jct with Minnesota Drive	0.150	14	1660	2162	2303	345
0.150	Jct with Minnesota Ext Frontage Rd SB	0.100	14	2180	3360	3320	332
0.250	Jct with 100th Avenue					Total	677
133789	100TH AVENUE - MINNESOTA NB ON RAMP						
0.000	Jct with 100th Avenue	0.070	14	5710	5810	6471	453
0.070	Jct with Minnesota Ext Frontage Rd NB	0.150	14	2615	2660	3069	460
0.220	Jct with Minnesota Drive					Total	913
133790	100TH AVENUE - MINNESOTA SB ON RAMP						
0.000	Jct with 100th Avenue	0.220	14	1450	1470	1372	302
0.220	Jct with Minnesota Drive					Total	302
133791	SEWARD NB - DIMOND OFF RAMP						
0.000	Jct with Seward Highway	0.150	11	3527	3630	3400	510

Route/Mpt	Route Name/Description	Length(mi)	FC	04AADT	05AADT	06AADT	VMT
133791	SEWARD NB - DIMOND OFF RAMP						
0.150	Jct with Seward Frontage Rd NB (Brayton)	0.110	11	7011	7220	5868	645
0.260	Jct with Abbott Road					Total	1155
133792	SEWARD SB - DIMOND OFF RAMP						
0.000	Jct with Seward Highway	0.160	11	12540	12920	13894	2223
0.160	Jct with Seward Frontage Rd SB (Homer)	0.100	11	17860	18400	19945	1995
0.260	Jct with Dimond Boulevard					Total	4218
133794	DIMOND - SEWARD SB ON RAMP						
0.000	Jct with Seward SB - Dimond Off Ramp	0.210	11	2840	3605	4838	1016
0.210	Jct with Seward Highway					Total	1016
133795	DIMOND EB - SEWARD NB LOOP						
0.000	Jct with Abbott Road	0.851	11	5860	6040	5670	4825
0.851	Jct with Seward Highway					Total	4825
133800	INTL AIRPORT ROAD, ANCHORAGE						
0.000	Jct with South Aircraft Drive	0.871	14	23293	27620	26488	23071
0.871	Jct with Spenard Road	0.525	14	29461	31550	31870	16732
1.396	Jct with Northwood Drive	0.339	14	36220	35998	36360	12326
1.735	Jct with Minnesota Drive Interchange	0.669	14/16	23038	24795	25006	16729
2.404	Jct with Arctic Blvd	0.385	16	21047	21517	25242	9718
2.789	Jct with C Street	0.614	16	15814	16937	17473	10728
3.403	Jct with Old Seward Highway	0.311	17	2391	2560	2788	867
3.714	Jct with Homer Drive					Total	90172
133833	76TH AVE - SEWARD NB RAMP						
0.000	Jct with Seward Frontage Rd NB (Brayton)	0.160	11	7443	7670	7650	1224
0.160	Jct with Seward Highway					Total	1224
133834	SEWARD SB - 76TH AVE RAMP						
0.000	Jct with Seward Highway	0.080	11	2230	2300	1942	155
0.080	Jct with Seward Frontage Rd SB (Homer)					Total	155

Route/Mpt	Route Name/Description	Length(mi)	FC	04AADT	05AADT	06AADT	VMT
133835	76TH AVENUE EAST, ANCHORAGE						
0.000	Jct with Seward Frontage Rd SB (Homer)	0.260	19	3730	3760	3460	900
0.260	Jct with Old Seward Highway	0.470	17	5223	5260	5140	2416
0.730	Jct with King Street					Total	3315
133836	LORE ROAD, ANCHORAGE						
0.000	Jct with Seward Frontage Rd NB (Brayton)	0.685	17	2394	2410	3046	2087
0.685	Jct with Lake Otis Parkway					Total	2087
133837	76TH AVENUE WEST, ANCHORAGE						
0.000	Jct with C Street	0.170	17	2420	3425	3350	570
0.170	Jct with Arctic Blvd					Total	570
133899	TUDOR ROAD, ANCHORAGE						
0.204	Jct with Minnesota Drive	0.510	14	23750	22280	23936	12207
0.714	Jct with Arctic Blvd	0.384	14	32081	27810	29374	11280
1.098	Jct with C Street	0.614	14	40669	38150	39260	24106
1.712	Jct with Old Seward Highway	0.235	14	40820	38290	39400	9259
1.947	Jct with New Seward Highway	0.765	14	43326	40640	38977	29817
2.712	Jct with Lake Otis Parkway	1.007	14	52648	46511	45849	46170
3.719	Jct with South Bragaw Street	0.995	14	42299	39690	40847	40643
4.714	Jct with Boniface Parkway	0.501	14	29440	27620	28420	14238
5.215	Jct with Baxter Road/Beaver Place	0.503	14	25395	23926	23925	12034
5.718	Jct with Patterson Street	0.244	14	24210	23680	24370	5946
5.962	Jct with Muldoon Road					Total	205701
133900	MULDOON ROAD, ANCHORAGE						
0.000	Jct with Tudor Road	0.587	14	24210	23680	23470	13777
0.587	Jct with E 36th Avenue	0.504	14	27570	26282	25647	12926
1.091	Jct with Northern Lights Blvd	0.998	14	33480	28988	29830	29770
2.089	Jct with Debarr Road	0.502	14	35266	33220	34180	17158
2.591	Jct with 6th Avenue	0.491	14	29450	27740	28475	13981
3.082	Jct with Boundary Avenue	0.618	14	15540	8403	8650	5346
3.700	Jct with Provider Drive					Total	92959

Route/Mpt	Route Name/Description	Length(mi)	FC	04AADT	05AADT	06AADT	VMT
133903	6TH AVENUE EAST, ANCHORAGE						
0.460	Jct with Muldoon Road	0.490	17	1560	1750	1800	882
0.950	Jct with Patterson Street					Total	882
133904	BRAYTON DR (DOWLING/TUDOR) SEWARD FRONTAGE NB						
0.000	Jct with Dowling - Seward NB On Ramp	0.830	17	2019	1842	1900	1577
0.830	Jct with Seward NB - Tudor Off Ramp					Total	1577
133911	20TH AVENUE W OF MULDOON, ANCHORAGE						
0.000	Jct with Muldoon Road	0.520	19	1730	1630	1590	827
0.520	Jct with Patterson Street (S of Debarr)					Total	827
133912	20TH AVENUE E OF SEWARD HIGHWAY, ANCHORAGE						
0.000	Jct with Ingra Street	0.210	17	2180	2000	2060	433
0.210	Jct with Karluk Street					Total	433
133950	BRAGAW STREET SOUTH, ANCHORAGE						
0.000	Jct with 48th Avenue	0.248	19	3179	3000	3090	766
0.248	Jct with Tudor Road	0.556	16	5738	5410	6174	3433
0.804	Jct with University Drive					Total	4199
133950S1	BRAGAW STREET, ANCHORAGE						
0.000	Jct with Northern Lights Blvd	0.240	16	19625	21035	21650	5196
0.240	Jct with 20th Avenue	0.500	16	18763	19040	18593	9297
0.740	Jct with Debarr Road	0.430	16	18730	17787	18579	7989
1.170	Jct with 7th Avenue	0.370	16	17563	17830	18350	6790
1.540	Jct with Glenn Highway	0.200	16	9380	9520	11106	2221
1.740	Jct with Mountain View Drive	0.510	17	3933	3990	3993	2036
2.250	Jct with McPhee Avenue					Total	33529
133951	MULDOON SB - GLENN EB RAMP						
0.000	Jct with Muldoon Road	0.340	11	9640	9620	10030	3410
0.340	Jct with Glenn Highway					Total	3410
133952	GLENN EB - MULDOON RAMP						
0.000	Jct with Glenn Highway	0.220	11	4610	4260	4380	964

Route/Mpt	Route Name/Description	Length(mi)	FC	04AADT	05AADT	06AADT	VMT
133952	GLENN EB - MULDOON RAMP						
0.220	Jct with Muldoon Road					Total	964
133954	GLENN EB - MULDOON NB RAMP						
0.000	Jct with Glenn Highway	0.310	11	720	917	940	291
0.310	Jct with Muldoon Road					Total	291
133960	GLENN WB - MULDOON NB RAMP						
0.000	Jct with Glenn Highway	0.260	11	790	820	1288	335
0.260	Jct with Muldoon Road					Total	335
133962	MULDOON NB - GLENN WB RAMP						
0.000	Jct with Muldoon Road	0.330	11	4810	4991	5140	1696
0.330	Jct with Glenn Highway					Total	1696
133964	GLENN WB - MULDOON SB RAMP						
0.000	Jct with Glenn Highway	0.340	11	7190	8206	8440	2870
0.340	Jct with Muldoon Road					Total	2870
133968	CAMPBELL AIRSTRIP ROAD, ANCHORAGE						
0.000	Jct with Tudor Road	1.100	17	1317	1480	1520	1672
1.100	Jct with Basher Road	1.190	17	1575	1240	1280	1523
2.290	End of Road					Total	3195
133981	SEWARD NB - TUDOR OFF RAMP						
0.000	Jct with Seward Highway	0.170	11	7500	6519	6710	1141
0.170	Jct with Seward Hwy Frontage Rd NB	0.090	11	10170	13149	13530	1218
0.260	Jct with Tudor Road					Total	2358
133982	SEWARD SB - TUDOR OFF RAMP						
0.000	Jct with Seward Highway	0.230	11	4980	4174	4300	989
0.230	Jct with Tudor Road					Total	989
133983	TUDOR - SEWARD NB ON RAMP						
0.000	Jct with Tudor Road	0.200	11	5010	4953	5100	1020

Route/Mpt	Route Name/Description	Length(mi)	FC	04AADT	05AADT	06AADT	VMT
133983	TUDOR - SEWARD NB ON RAMP						
0.200	Jct with Seward Highway					Total	1020
133984	TUDOR - SEWARD SB ON RAMP						
0.000	Jct with Tudor Road	0.120	11	8220	9142	9140	1097
0.120	Jct with Seward Frontage Rd SB (Homer)	0.090	11	7676	8840	9100	819
0.210	Jct with Seward Highway					Total	1916
134100	BENSON BOULEVARD, ANCHORAGE						
0.000	Jct with Northern Lights Blvd	0.147	16	12430	12081	11556	1699
0.147	Jct with Lois Drive On Ramp	0.236	16	16590	16510	15035	3548
0.383	Jct with Minnesota Drive	0.256	16	16460	16762	16390	4196
0.639	Jct with Spenard Road	0.250	16	20730	22534	22040	5510
0.889	Jct with Arctic Blvd	0.383	16	24564	24440	23900	9154
1.272	Jct with C Street	0.109	16	29307	28456	27139	2958
1.381	Jct with A Street	0.226	16	28040	27732	27120	6129
1.607	Jct with Denali Street	0.289	16	27410	27270	27764	8024
1.896	Jct with Seward Highway	0.269	16	22090	21980	20345	5473
2.165	Jct with LaTouche Street	0.157	16	19750	19650	19220	3018
2.322	Jct with Northern Lights Blvd					Total	49708
134102	LOIS DRIVE - BENSON WYE, ANCHORAGE						
0.000	Jct with Lois Drive	0.010	14	1983	1970	1880	19
0.010	Jct with Benson Boulevard					Total	19
134103	LOIS DRIVE, ANCHORAGE						
0.000	Jct with Northern Lights Blvd	0.050	17	2390	2380	2744	137
0.050	Jct with Benson Boulevard	0.460	17	2640	2362	2310	1063
0.510	Jct with 36th Avenue (W of Minnesota)					Total	1200
134106	BENSON EB - LATOUCHE SB WYE, ANCHORAGE						
0.000	Jct with Benson Boulevard	0.050	14	3380	3420	3441	172
0.050	Jct with LaTouche Street					Total	172
134110	LATOUCHE STREET, ANCHORAGE						
0.000	Jct with Fireweed Lane	0.180	17	2382	2410	2310	416

Route/Mpt	Route Name/Description	Length(mi)	FC	04AADT	05AADT	06AADT	VMT
134110	LATOUCHE STREET, ANCHORAGE						
0.180	Jct with Northern Lights Blvd	0.520	17	4966	5030	4820	2506
0.700	Jct with 36th Avenue					Total	2922
134120	FIREWEED LANE, ANCHORAGE						
0.000	Jct with Seward Highway	0.280	16	12740	12195	12160	3405
0.280	Jct with Denali Street	0.220	16		11443	11869	2611
0.500	Jct with A Street	0.130	16		11676	11640	1513
0.630	Jct with C Street	0.370	16	11670	11610	10810	4000
1.000	Jct with Arctic Boulevard	0.300	16	9990	7931	7910	2373
1.300	Jct with Spenard Road					Total	13902
134121	FIREWEED LANE (E OF SEWARD), ANCHORAGE						
0.000	Jct with Fireweed Lane	0.240	17	2580	2600	2379	571
0.240	Jct with LaTouche Street					Total	571
134130	DOWLING ROAD, ANCHORAGE						
0.000	Jct with Norm Drive	0.407	16		4500	4570	1860
0.407	Jct with Lake Otis Parkway	0.540	16	16342	16940	17190	9283
0.947	Jct with Seward NB - Dowling Off Ramp	0.470	16	15774	17510	17158	8064
1.417	Jct with Old Seward Highway	0.380	16	9301	9258	9400	3572
1.797	Jct with Potter Drive	0.260	19		421	430	112
2.057	Jct with C Street					Total	22891
134133	BRAYTON DR (DIMOND/DOWLING) SEWARD FRONTAGE NB						
0.000	Jct with Abbott Road	0.570	17	10547	10680	10751	6128
0.570	Jct with 76th Ave - Seward NB Ramp	0.750	17	3727	4042	4004	3003
1.320	Jct with Seward NB - Dowling Off Ramp					Total	9131
134134	HOMER DR (TUDOR/DOWLING) SEWARD FRONTAGE SB						
0.000	Jct with Tudor - Seward SB On Ramp	0.390	17	1217	1220	1616	630
0.390	Jct with Int'l Airport Road	0.410	17	2259	2386	2982	1223
0.800	Jct with Seward SB - Dowling Off Ramp					Total	1853
134138	COMMODORE DRIVE, ANCHORAGE						
0.000	Jct with O'Malley Road	0.520	17	3820	3780	4795	2493

Route/Mpt	Route Name/Description	Length(mi)	FC	04AADT	05AADT	06AADT	VMT
134138	COMMODORE DRIVE, ANCHORAGE						
0.520	Jct with Jamestown Drive					Total	2493
134140	LAKE OTIS PARKWAY, ANCHORAGE						
0.000	Jct with Debarr Road	0.356	16	16444	16440	15199	5411
0.356	Jct with 20th Avenue	0.493	16	18169	18160	17100	8430
0.849	Jct with Northern Lights Blvd	0.513	16	23427	23380	27551	14134
1.362	Jct with Providence Drive	0.503	16	24551	24500	22423	11279
1.865	Jct with Tudor Road	0.406	16	35881	35270	35800	14535
2.271	Jct with Waldron Drive	0.591	16	38475	37820	31915	18862
2.862	Jct with Dowling Road	0.535	16	35035	30531	30990	16580
3.397	Jct with 68th Avenue	0.253	16	28736	28250	25904	6554
3.650	Jct with 72nd Avenue	0.501	16	24986	24566	24945	12497
4.151	Jct with 80th Avenue	0.498	16	27661	27190	27600	13745
4.649	Jct with 88th Avenue	0.250	16	19196	18870	19150	4788
4.899	Jct with Abbott Road	1.005	16	16120	15850	16090	16170
5.904	Jct with O'Malley Road	1.002	17	8505	8697	8830	8848
6.906	Jct with Huffman Road	0.474	17	4738	4605	4146	1965
7.380	Jct with Legacy Drive					Total	153797
134142	LAKE OTIS PKWY SOUTH, ANCHORAGE						
0.000	Jct with DeArmoun Road	0.451	19	240	447	450	203
0.451	End of Road					Total	203
134143	80TH AVENUE, ANCHORAGE						
0.000	Jct with Lake Otis Parkway	0.254	19	5135	5050	5130	1303
0.254	Jct with Nadine Street					Total	1303
134150	INGRA STREET, ANCHORAGE						
0.000	Jct with 20th Avenue	0.410	11	28070	28489	28481	11677
0.410	Jct with 15th Avenue	0.412	11	23510	24686	24610	10139
0.822	Jct with 9th Avenue	0.206	11	22050	22250	22288	4591
1.028	Jct with 6th Avenue	0.065	11	14720	14850	15861	1031
1.093	Jct with 5th Avenue	0.069	17	8250	8320	7702	531
1.162	Jct with 4th Avenue	0.068	17	3290	3320	3087	210

Route/Mpt	Route Name/Description	Length(mi)	FC	04AADT	05AADT	06AADT	VMT
134150	INGRA STREET, ANCHORAGE						
1.230	Jct with 3rd Avenue					Total	28180
134151	SEWARD NB - DOWLING OFF RAMP						
0.000	Jct with Seward Highway	0.160	11	2597	3271	3260	522
0.160	Jct with Seward Frontage Rd NB (Brayton)	0.110	11	6271	6460	6440	708
0.270	Jct with Dowling Road					Total	1230
134152	SEWARD SB - DOWLING OFF RAMP						
0.000	Jct with Seward Highway	0.160	11	4286	4987	4970	795
0.160	Jct with Seward Frontage Rd SB (Homer)	0.070	11	6026	6206	6190	433
0.230	Jct with Dowling Road					Total	1229
134153	DOWLING - SEWARD NB ON RAMP						
0.000	Jct with Seward NB - Dowling Off Ramp	0.080	11	5863	6040	6020	482
0.080	Jct with Seward Hwy Frontage Rd NB	0.120	11	4448	4993	4980	598
0.200	Jct with Seward Highway					Total	1079
134154	DOWLING - SEWARD SB ON RAMP						
0.000	Jct with Seward SB - Dowling Off Ramp	0.060	11	4219	4350	4340	260
0.060	Jct with Seward Frontage Rd SB (Homer)	0.150	11	3109	3635	3620	543
0.210	Jct with Seward Highway					Total	803
134200	GAMBELL STREET, ANCHORAGE						
0.000	Jct with 3rd Avenue	0.068	17	4500	5286	5270	358
0.068	Jct with 4th Avenue	0.070	17	10000	10090	8421	589
0.138	Jct with 5th Avenue	0.063	11	17010	17160	18414	1160
0.201	Jct with 6th Avenue	0.209	11	16548	16700	17557	3669
0.410	Jct with 9th Avenue	0.411	11	24160	24380	22659	9313
0.821	Jct with 15th Avenue	0.425	11	25664	25716	25573	10869
1.246	Jct with Ingra Street					Total	25959
134240	16TH AVENUE, ANCHORAGE						
0.000	Jct with Gambell Street	0.410	17	2231	2220	3034	1244
0.410	Jct with A Street	0.140	17	1870	1775	1770	248
0.550	Jct with C Street	0.130	19	660	679	680	88

Route/Mpt	Route Name/Description	Length(mi)	FC	04AADT	05AADT	06AADT	VMT
134240	16TH AVENUE, ANCHORAGE						
0.680	Jct with E Street					Total	1580
134300	MINNESOTA DRIVE, ANCHORAGE						
0.000	Jct with Old Seward Highway	0.760	14	26469	25600	24780	18833
0.760	Jct with C Street	0.970	14	25310	24480	23700	22989
1.730	100th Ave Overpass	0.570	14	22019	21290	21962	12518
2.300	Dimond Blvd Underpass	1.000	14	39928	38603	37402	37402
3.300	Jct with Strawberry Road	0.530	14	37450	39788	39310	20834
3.830	Raspberry Road Overpass	0.910	14	51218	49889	49278	44843
4.740	Jct with Int'l Airport Road	0.620	14	44929	40491	46805	29019
5.360	Jct with Tudor Road	0.420	14	37617	36640	36200	15204
5.780	Jct with Spenard Road	0.480	14	41950	40610	40337	19362
6.260	Jct with Benson Boulevard	0.110	14	42532	41287	40300	4433
6.370	Jct with Northern Lights Blvd	0.360	14	33230	33000	32210	11596
6.730	Jct with Hillcrest Road Overpass	0.600	14	35579	35332	34496	20698
7.330	Jct with Spenard Road	0.230	14	20470	18497	18050	4151
7.560	Jct with 15th Avenue					Total	261882
134303	INT'L AIRPORT RD WB/POSTMARK DR RAMP, ANCHORAGE						
0.000	Jct with Int'l Airport Road	0.252	17	4428	4530	6690	1686
0.252	Jct with Postmark Drive					Total	1686
134304	AIRPORT COMMERCIAL VEHICLE RAMP, ANCHORAGE						
0.000	Jct with Airport Entrance Road/Arrival Ramp	0.220	14	3272	3350	3460	761
0.220	Jct with Airport Entrance Road/Arrival Ramp					Total	761
134305	AIRPORT ENTRANCE ROAD/ARRIVAL RAMP, ANCHORAGE						
0.000	Jct with South Aircraft Drive	0.220	14	8565	8760	9040	1989
0.220	Jct with Airport Return Ramp	0.292	14	12743	13040	13460	3930
0.512	Jct with Rental Car Parking	0.455	14	2503	2600	2427	1104
0.967	Jct with Airport Departure Ramp	0.199	14	14690	15030	13047	2596
1.166	Jct with Airport Return Ramp	0.180	14	8517	10146	10470	1885
1.346	Jct with South Aircraft Drive					Total	11504

Route/Mpt	Route Name/Description	Length(mi)	FC	04AADT	05AADT	06AADT	VMT
134307	AIRPORT DEPARTURE RAMP, ANCHORAGE						
0.000	Jct with Airport Entrance Rd/Arrival Ramp	0.280	14	2911	2980	3080	862
0.280	Jct with Airport Entrance Road/Arrival Ramp					Total	862
134308	AIRPORT RETURN RAMP, ANCHORAGE						
0.000	Jct with Airport Entrance Rd/Arrival Ramp	0.052	14	2934	3000	3100	161
0.052	Jct with Airport Entrance Road/Arrival Ramp					Total	161
134310	SPENARD ROAD, ANCHORAGE						
0.000	Jct with Int'l Airport Road	0.170	16	21264	19976	21928	3728
0.170	Jct with Aviation Avenue	0.270	16	20370	20270	24505	6616
0.440	Jct with Wisconsin Street	0.490	16	16594	16510	16331	8002
0.930	Jct with Northwood/Carolina Drive	0.250	16	19677	19580	20348	5087
1.180	Jct with Woodland Drive	0.300	16	22535	22420	23667	7100
1.480	Jct with Minnesota Drive	0.190	16	19910	16592	16660	3165
1.670	Jct with 36th Avenue	0.430	16	12904	12840	13939	5994
2.100	Jct with Benson Boulevard	0.090	16	13210	11843	11580	1042
2.190	Jct with Northern Lights Blvd	0.250	16	13460	13390	12481	3120
2.440	Jct with Fireweed Lane	0.170	16	6726	6690	6688	1137
2.610	Jct with Hillcrest Drive	0.430	16	3770	3777	3690	1587
3.040	Jct with Minnesota Drive					Total	46579
134312	35TH AVENUE/MCRAE STREET, ANCHORAGE						
0.000	Jct with Wisconsin Street	0.260	17	1292	1290	1684	438
0.260	Jct with Turnagain Street	0.510	17	2640	2413	2360	1204
0.770	Jct with Spenard Road					Total	1641
134313	MILKYWAY DRIVE, ANCHORAGE						
0.000	Jct with Aero Avenue	0.370	17	3510	4115	4020	1487
0.370	Jct with Orion Drive	0.170	17	4863	4840	4730	804
0.540	Jct with Wisconsin Street					Total	2292
134315	JEWEL LAKE NB - INT'L AIRPORT EB WYE, ANCHORAGE						
0.000	Jct with Jewel Lake Road	0.080	14	3240	3220	2579	206
0.080	Jct with Intl Airport Road					Total	206

Route/Mpt	Route Name/Description	Length(mi)	FC	04AADT	05AADT	06AADT	VMT
134320	OLD INT'L AIRPORT/SOUTH FRONTAGE ROAD, ANCH						
0.000	Alaska Airlines HQS Entrance	0.234	17	930	930	1579	369
0.234	Jct with South Aircraft Drive	0.484	17	4900	2260	2592	1255
0.718	Jct with 50th Avenue	0.459	17	3764	3750	3870	1776
1.177	Jct with Jewel Lake Road					Total	3400
134325	DENALI STREET, ANCHORAGE						
0.000	Jct with Fireweed Lane	0.185	17	4140	5008	4990	923
0.185	Jct with Northern Lights Blvd	0.126	17	14750	14880	13094	1650
0.311	Jct with Benson Boulevard	0.188	17	12490	13629	13590	2555
0.499	Jct with 33rd Avenue	0.186	17		13629	13590	2528
0.685	Jct with 36th Avenue	0.097	17	9830	9920	10184	988
0.782	Jct with Telephone Avenue	0.160	17	8959	9040	9010	1442
0.942	Jct with 40th Avenue	0.253	17	7879	7950	7830	1981
1.195	Jct with Tudor Road					Total	12066
134327	AIRCRAFT DRIVE SOUTH, ANCHORAGE						
0.000	Jct with International Airport Road	0.202	17	1540	1650	3032	612
0.202	End of Road					Total	612
134328	40TH AVENUE, ANCHORAGE						
0.000	Jct with Denali Street	0.250	17	1550	1560	1603	401
0.250	Jct with Old Seward Highway					Total	401
134330	ARCTIC BLVD, ANCHORAGE						
0.000	Jct with 15th Avenue	0.370	16	5670	5640	5620	2079
0.370	Jct with Begin Arctic Blvd	0.230	16	5610	6460	6440	1481
0.600	Jct with 21st Avenue	0.220	16	6740	7803	7780	1712
0.820	Jct with Fireweed Lane	0.240	16	10110	10200	9750	2340
1.060	Jct with Northern Lights Blvd	0.080	16	13990	14120	13500	1080
1.140	Jct with Benson Boulevard	0.420	16	14680	14810	14160	5947
1.560	Jct with 36th Avenue	0.500	16	21430	21620	20670	10335
2.060	Jct with Tudor Road	0.500	16	13110	13230	11468	5734
2.560	Jct with International Airport Road	0.560	16	14330	10841	10580	5925
3.120	Jct with Dowling Road	1.020	16	9220	9535	9310	9496
4.140	Jct with 76th Avenue	0.510	16	9655	9604	9388	4788

Route/Mpt	Route Name/Description	Length(mi)	FC	04AADT	05AADT	06AADT	VMT
134330	ARCTIC BLVD, ANCHORAGE						
4.650	Jct with Dimond Blvd	0.280	19	3220	3200	3023	846
4.930	Jct with 89th Avenue					Total	51764
134335	WISCONSIN STREET, ANCHORAGE						
0.000	Jct with Spenard Road	0.160	17	9995	10993	13076	2092
0.160	Jct with Lakeshore Drive	0.590	17	8550	8899	9070	5351
0.750	Jct with Milkyway Drive	0.440	17	6640	6610	6740	2966
1.190	Jct with Northern Lights Blvd					Total	10409
134336	TURNAGAIN PARKWAY, ANCHORAGE						
0.000	Jct with Northern Lights Blvd	0.450	17	1620	1610	1570	707
0.450	Jct with McCollie Avenue					Total	707
134336S1	TURNAGAIN STREET (N OF 34TH AVE), ANCHORAGE						
0.000	Jct with 34th Avenue	0.380	17	2620	2610	3113	1183
0.380	Jct with Northern Light Blvd					Total	1183
134336S2	TURNAGAIN STREET (S OF 34TH AVE), ANCHORAGE						
0.000	Jct with 35th Avenue	0.060	17	1870	1860	2241	134
0.060	Jct with 34th Avenue					Total	134
134336S3	TURNAGAIN STREET (SPENARD), ANCHORAGE						
0.000	Jct with Spenard Road	0.510	17	1350	1340	1341	684
0.510	Jct with 35th Avenue					Total	684
134338	BLUFF DRIVE EAST, ANCHORAGE						
0.000	Jct with C Street	0.140	17	1590	1477	1470	206
0.140	Jct with Cedar Street	0.520	17	1220	1220	948	493
0.660	Jct with Kumquat Street					Total	699
134339	BLUFF ROAD WEST/ERICKSON STREET, ANCHORAGE						
0.000	Jct with Ocean Dock Road	0.330	17	310	310	310	102
0.330	Jct with Brown Road	0.280	17	270	270	270	76
0.610	Jct with East Loop Road					Total	178

Route/Mpt	Route Name/Description	Length(mi)	FC	04AADT	05AADT	06AADT	VMT
134340	C STREET NB - OCEAN DOCK RD RAMP, ANCHORAGE						
0.000	Jct with C Street	0.380	14	2160	2537	2210	840
0.380	Jct with Ocean Dock Road					Total	840
134341	C STREET, ANCHORAGE						
0.000	Jct with Bluff Drive East	0.720	14	13290	10882	10742	7734
0.720	Jct with C Street - Ocean Dock Road Ramp	0.210	14	10840	10840	10790	2266
0.930	Jct with A Street	0.170	14	8900	8624	7552	1284
1.100	Jct with 3rd Avenue	0.080	14	12520	12510	12450	996
1.180	Jct with 4th Avenue	0.070	14	14470	14460	14184	993
1.250	Jct with 5th Avenue	0.060	14	16630	17484	17400	1044
1.310	Jct with 6th Avenue	0.200	16	13660	14528	14460	2892
1.510	Jct with 9th Avenue	0.410	16	14744	14730	14660	6011
1.920	Jct with 15th Avenue	0.650	16	18778	19034	18903	12287
2.570	Jct with Fireweed Lane	0.220	16	17390	18608	21106	4643
2.790	Jct with Northern Lights Blvd	0.070	16	21320	21300	22702	1589
2.860	Jct with Benson Boulevard	0.420	16	18045	18030	22062	9266
3.280	Jct with 36th Avenue	0.270	16	15003	14990	17090	4614
3.550	Jct with 40th Avenue	0.240	16	28990	28960	32980	7915
3.790	Jct with Tudor Road	0.500	16	25806	29104	27974	13987
4.290	Jct with International Airport Road	0.240	16	18514	18805	20555	4933
4.530	Jct with Potter Drive	0.770	16	16028	17266	16878	12996
5.300	Jct with Raspberry Road/68th Avenue	0.500	16	13425	13671	13228	6614
5.800	Jct with Foxridge Way/76th Avenue	0.500	16	11485	13203	13140	6570
6.300	Jct with Dimond Blvd					Total	108635
134342	A STREET, ANCHORAGE						
0.000	Jct with 40th Avenue	0.270	16	15173	16185	16113	4351
0.270	Jct with 36th Avenue	0.420	16	18193	16786	19737	8290
0.690	Jct with Benson Boulevard	0.080	16	18838	18633	22577	1806
0.770	Jct with Northern Lights Blvd	0.210	16	14970	16572	16520	3469
0.980	Jct with Fireweed Lane	0.790	16	15949	15734	15683	12390
1.770	Jct with 13th Avenue	0.280	16	13420	13410	14265	3994
2.050	Jct with 9th Avenue	0.200	16	11282	11866	11830	2366
2.250	Jct with 6th Avenue	0.070	14	11375	10008	9677	677
2.320	Jct with 5th Avenue	0.070	14	14245	14230	11139	780

Route/Mpt	Route Name/Description	Length(mi)	FC	04AADT	05AADT	06AADT	VMT
134342	A STREET, ANCHORAGE						
2.390	Jct with 4th Avenue	0.070	14	9280	9270	9240	647
2.460	Jct with 3rd Avenue	0.170	14	7680	7549	6629	1127
2.630	Jct with C Street					Total	39896
134344	OCEAN DOCK ROAD, ANCHORAGE						
0.000	Jct with C Street Access	0.370	14	2356	2448	2263	837
0.370	Jct with Bluff Road	0.110	14	3640	3780	3760	414
0.480	Jct with Terminal Road	0.340	14	2326	2928	2910	989
0.820	End of Road					Total	2240
134345	1ST AVENUE W, ANCHORAGE						
0.380	Jct with C Street North	0.250	17	2410	2430	2043	511
0.630	Jct with Christensen Drive					Total	511
134345S1	1ST AVENUE E, ANCHORAGE						
0.000	Jct with Warehouse Drive	0.270	17	1755	1770	1760	475
0.270	Jct with Post Road					Total	475
134346	C STREET NORTH, ANCHORAGE						
0.000	Jct with Whitney Road	0.200	17	6930	6920	4664	933
0.200	Jct with 1st Avenue	0.160	17	2861	2860	2850	456
0.360	Jct with 2nd Avenue					Total	1389
134347	CHRISTENSEN DRIVE, ANCHORAGE						
0.000	Jct with 1st Avenue	0.200	17	2740	2770	3471	694
0.200	Jct with H Street					Total	694
134348	TIDEWATER ROAD, ANCHORAGE						
0.000	Jct with Ocean Dock Road	0.690	17	460	480	480	331
0.690	End of Road					Total	331
134349	MINNESOTA EXT FRONTAGE RD NB - 100TH/DIMOND						
0.000	Jct with 100th Ave - Minn Ext NB On Ramp	0.640	17	3095	3150	3402	2177
0.640	Jct with Dimond Blvd					Total	2177

Route/Mpt	Route Name/Description	Length(mi)	FC	04AADT	05AADT	06AADT	VMT
134350	OCEAN DOCK RD - C STREET SB RAMP						
0.000	Jct with C Street NB - Ocean Dock Rd Ramp	0.230	14	1860	1930	2054	472
0.230	Jct with C Street					Total	472
134351	MINNESOTA EXT FRONTAGE RD SB - DIMOND/100TH						
0.000	Jct with Dimond - Minn Ext SB On Ramp	0.450	14	1086	1198	1301	585
0.450	Jct with Minn Ext SB - 100th Ave Off Ramp					Total	585
134352	INT'L AIRPORT - MINN NB RAMP, ANCHORAGE						
0.079	Jct with Int'l WB - Minn NB Wye	0.127	16	960	1175	1180	150
0.206	Jct with Minnesota Drive					Total	150
134353	MINN SB - INT'L AIRPORT RAMP, ANCHORAGE						
0.000	Jct with Minnesota Drive	0.125	14	5070	6394	6430	804
0.125	Jct with Minn SB - Int'l WB Wye					Total	804
134354	INT'L AIRPORT EB - MINN SB RAMP, ANCHORAGE						
0.048	Jct with International EB - Minn SB Wye	0.327	14	4220	4559	4580	1498
0.375	Jct with Minnesota Drive					Total	1498
134355	INT'L EB - MINN NB LOOP, ANCHORAGE						
0.000	Jct with International Airport Road	0.275	16	1440	3053	3070	844
0.275	Jct with Minnesota Drive					Total	844
134359	INT'L WB - MINN SB LOOP, ANCHORAGE						
0.000	Jct with International Airport Road	0.374	16	460	2741	2760	1032
0.374	Jct with Minnesota Drive					Total	1032
134361	MINN NB - INT'L AIRPORT RAMP, ANCHORAGE						
0.000	Jct with Minnesota Drive	0.427	16	8030	8519	8560	3655
0.427	Jct with International Airport Road					Total	3655
134373	PROSPECT DRIVE, ANCHORAGE						
0.000	Jct with Upper O'Malley Road	1.160	17	405	400	345	400
1.160	Jct with Slalom Drive					Total	400

Route/Mpt	Route Name/Description	Length(mi)	FC	04AADT	05AADT	06AADT	VMT
134400	L STREET, ANCHORAGE						
0.000	Jct with 4th Avenue	0.070	17	7370	7320	8140	570
0.070	Jct with 5th Avenue	0.070	14	17810	17690	17561	1229
0.140	Jct with 6th Avenue	0.200	14	15598	15490	15120	3024
0.340	Jct with 9th Avenue	0.420	14	16680	22099	21540	9047
0.760	Jct with 15th Avenue	0.330	14	20429	20307	19786	6529
1.090	Jct with Minnesota Drive					Total	20399
134410	3RD AVENUE, ANCHORAGE						
0.000	Jct with Reeve Blvd	0.420	16	12900	12126	13508	5673
0.420	Jct with Concrete Street	0.380	16	14620	14520	12704	4828
0.800	Jct with Post Road	0.260	16	8450	9232	9010	2343
1.060	Jct with Ingra Street	0.130	16	11248	11170	11976	1557
1.190	Jct with Gambell Street	0.420	16	7420	7370	6379	2679
1.610	Jct with A Street	0.130	16	7585	7530	7350	955
1.740	Jct with C Street	0.140	17	11450	11370	8792	1231
1.880	Jct with E Street	0.270	17	6140	6083	5940	1604
2.150	Jct with I Street	0.190	17	5115	5080	4960	942
2.340	Jct with L Street					Total	21812
134420	C STREET SB - OCEAN DOCK RD RAMP						
0.000	Jct with C Street SB	0.100	14	460	480	344	34
0.100	C Street NB - Ocean Dock Road Ramp					Total	34
134421	OCEAN DOCK RD - C STREET NB RAMP						
0.000	Jct with C Street Access	0.240	14	510	530	374	90
0.240	Jct with C Street					Total	90
134431	I STREET, ANCHORAGE						
0.000	Jct with 15th Avenue	0.410	14	14060	13960	15669	6424
0.410	Jct with 9th Avenue	0.210	14	15470	15298	14930	3135
0.620	Jct with 6th Avenue	0.070	14	6020	5980	7629	534
0.690	Jct with 5th Avenue	0.070	17	5370	5330	5966	418
0.760	Jct with 4th Avenue	0.070	17	2750	2786	2720	190
0.830	Jct with 3rd Avenue					Total	10702

Route/Mpt	Route Name/Description	Length(mi)	FC	04AADT	05AADT	06AADT	VMT
134440	5TH AVENUE, ANCHORAGE						
0.000	Jct with Glenn Highway	0.338	11	43188	48028	47880	16183
0.338	Jct with Reeve Blvd	0.301	11	41727	50187	50040	15062
0.639	Jct with Sitka Street	0.437	11	46591	48786	48640	21256
1.076	Jct with Medfra Street	0.264	11	22551	20950	25747	6797
1.340	Jct with Ingra Street	0.146	11	31373	30384	28479	4158
1.486	Jct with Gambell Street	0.274	14	18730	18967	24853	6810
1.760	Jct with Cordova Street	0.135	14	24914	24940	30561	4126
1.895	Jct with A Street	0.137	14	20090	20110	17338	2375
2.032	Jct with C Street	0.134	14	15340	19753	19280	2584
2.166	Jct with E Street	0.274	14	13841	14053	12850	3521
2.440	Jct with I Street	0.138	14	12120	12124	11830	1633
2.578	Jct with L Street					Total	84504
134449	POST ROAD, ANCHORAGE						
0.000	Jct with 3rd Avenue	0.380	17	5749	5760	6137	2332
0.380	Jct with Whitney Road	0.810	17	4090	4090	4245	3438
1.190	Jct with Yakutat Street	0.170	17	3780	4030	3850	655
1.360	Jct with Reeve Blvd	0.280	16	3230	3233	3275	917
1.640	Elmendorf AFB Gate					Total	7342
134450	4TH AVENUE, ANCHORAGE						
0.000	Jct with L Street	0.140	17	1900	2931	3168	444
0.140	Jct with I Street	0.270	17	8911	8850	12931	3491
0.410	Jct with E Street	0.130	17	7215	7170	9681	1259
0.540	Jct with C Street	0.130	16	6476	7430	8411	1093
0.670	Jct with A Street	0.140	16	6996	6262	7458	1044
0.810	Jct with Cordova Street	0.250	16	9290	12234	12080	3020
1.060	Jct with Gambell Street	0.140	16	4400	4440	4828	676
1.200	Jct with Ingra Street	0.270	16	9705	9790	9749	2632
1.470	Jct with 3rd Avenue					Total	13659
134451	WHITNEY ROAD, ANCHORAGE						
0.000	Jct with Post Road	0.450	17	3470	3470	3580	1611
0.450	Craig Taylor Equipment	0.610	17	3120	3120	3472	2118
1.060	Jct with C Street North	0.190	17	3780	3780	2402	456

Route/Mpt	Route Name/Description	Length(mi)	FC	04AADT	05AADT	06AADT	VMT
134451	WHITNEY ROAD, ANCHORAGE						
1.250	Jct with Ocean Dock Road					Total	4185
134460	MOUNTAIN VIEW DRIVE, ANCHORAGE						
0.000	Jct with Glenn Highway	0.590	16	5592	5640	5820	3434
0.590	Jct with Taylor Street	0.250	16	14850	14980	14135	3534
0.840	Jct with Bragaw Street	0.600	16	13340	13460	9990	5994
1.440	Jct with McCarrey/Pine Street	0.460	16	9670	8719	9000	4140
1.900	Jct with Boniface Parkway					Total	17102
134470	MCCARREY/PINE STREET, ANCHORAGE						
0.000	Jct with Mountain View Drive	0.650	17	4460	4500	4231	2750
0.650	Jct with 6th Avenue	0.510	17	6140	6200	4980	2540
1.160	Jct with Debarr Road					Total	5290
134480	MINNESOTA SB - HILLCREST RD RAMP, ANCHORAGE						
0.000	Jct with Minnesota Drive	0.330	14	2350	2330	1953	644
0.330	Jct with Hillcrest Drive					Total	644
134485	HILLCREST DRIVE, ANCHORAGE						
0.000	Jct with Spenard Road	0.240	17	4836	4800	4590	1102
0.240	Jct with Hillcrest Exit Ramp	0.380	17	3880	3850	3219	1223
0.620	Jct with Forest Park Drive					Total	2325
134486	WAREHOUSE DRIVE, ANCHORAGE						
0.000	Jct with Ship Creek Avenue	0.730	17	1460	1470	1424	1040
0.730	Jct with 1st Avenue					Total	1040
134500	DEBARR ROAD, ANCHORAGE						
0.000	Jct with Merrill Field Road	0.540	16	36590	37180	34123	18426
0.540	Jct with Airport Heights Drive	0.500	16	24967	25355	25046	12523
1.040	Jct with Bragaw Street	1.010	16	26190	26610	26290	26553
2.050	Jct with Boniface Parkway	0.570	16	21565	21890	21630	12329
2.620	Jct with Baxter Road/Beaver Place	0.190	16	19134	19420	19190	3646
2.810	Jct with Turpin Street	0.250	16	17830	18448	18230	4558
3.060	Jct with Patterson Street	0.510	16	15900	16410	17451	8900

Route/Mpt	Route Name/Description	Length(mi)	FC	04AADT	05AADT	06AADT	VMT
134500	DEBARR ROAD, ANCHORAGE						
3.570	Jct with Muldoon Road					Total	86935
134503	15TH AVENUE, ANCHORAGE						
0.520	Jct with L Street	0.140	16	4727	6776	4291	601
0.660	Jct with I Street	0.270	16	7801	7537	7534	2034
0.930	Jct with E Street	0.150	16	11962	11910	14110	2117
1.080	Jct with C Street	0.270	16	13030	15359	15170	4096
1.350	Jct with Cordova Street	0.270	16	15777	15920	15730	4247
1.620	Jct with Gambell Street	0.140	16	20415	20600	20350	2849
1.760	Jct with Ingra Street	0.270	16	23730	26984	26660	7198
2.030	Jct with Medfra Street	0.720	16	25791	26130	25820	18590
2.750	Jct with Debarr Road					Total	41732
134510	AIRPORT HEIGHTS DRIVE, ANCHORAGE						
0.000	Jct with Glenn Highway	0.170	16	12647	15753	11996	2039
0.170	Jct with Penland Parkway	0.390	16	11440	11540	10971	4279
0.560	Jct with Debarr Road					Total	6318
134515	PENLAND PARKWAY, ANCHORAGE						
0.000	Jct with Merrill Field Road	0.560	17	11290	11390	8487	4753
0.560	Jct with Bragaw Street					Total	4753
134520	TURPIN STREET, ANCHORAGE						
0.000	Jct with Glenn NB - Turpin SB Ramp	1.040	17	7110	7220	6920	7197
1.040	Jct with Debarr Road					Total	7197
134530	FRONTAGE ACCESS ROAD SOUTH, ANCHORAGE						
0.000	Jct with Boniface Parkway	0.670	19	2520	2699	2670	1789
0.670	Jct with Turpin Street	0.270	19	4980	5060	4909	1325
0.940	Jct with Patterson Street					Total	3114
134535	MEDFRA STREET, ANCHORAGE						
0.000	Jct with 5th Avenue	0.280	17	1710	1142	1140	319
0.280	Jct with 9th Avenue	0.410	17	1970	1990	1752	718
0.690	Jct with 15th Avenue	0.220	19	2380	2584	2580	568

Route/Mpt	Route Name/Description	Length(mi)	FC	04AADT	05AADT	06AADT	VMT
134535	MEDFRA STREET, ANCHORAGE						
0.910	Jct with 17th Avenue					Total	1605
134536S1	7TH AVENUE, ANCHORAGE						
0.000	Jct with Cordova Street	0.150	19	1029	1040	1011	152
0.150	Jct with A Street	0.120	19	2000	2020	2010	241
0.270	Jct with C Street	0.410	19	2900	2930	3138	1287
0.680	Jct with I Street	0.140	19	1770	1770	1770	248
0.820	Jct with L Street					Total	1927
134538S1	8TH AVENUE, ANCHORAGE						
0.000	Jct with Cordova Street	0.150	19	730	934	930	140
0.150	Jct with A Street	0.120	19	1542	1540	1540	185
0.270	Jct with C Street	0.410	19	1380	1380	1380	566
0.680	Jct with I Street	0.140	19	1253	1250	1250	175
0.820	Jct with L Street					Total	1065
134540	9TH AVENUE, ANCHORAGE						
0.000	Jct with Ocra Street	0.140	19	730	767	760	106
0.140	Jct with Medfra Street	0.140	17	2140	2160	2099	294
0.280	Jct with Karluk Street	0.130	17	2760	2984	2980	387
0.410	Jct with Ingra Street	0.140	17	5830	5880	5067	709
0.550	Jct with Gambell Street	0.270	17	7410	7480	6845	1848
0.820	Jct with Cordova Street	0.140	17	7870	7940	7924	1109
0.960	Jct with A Street	0.130	17	10850	10840	8318	1081
1.090	Jct with C Street	0.140	17	10070	10060	9523	1333
1.230	Jct with E Street	0.280	17	9980	8399	8370	2344
1.510	Jct with I Street	0.130	17	6731	6680	6660	866
1.640	Jct with L Street	0.270	17	2380	2360	2332	630
1.910	Jct with P Street					Total	10708
134545	KARLUK STREET, ANCHORAGE						
0.000	Jct with 5th Avenue	0.330	19	2860	2522	2510	828
0.330	Jct with 9th Avenue	0.420	19	2673	2700	2690	1130
0.750	Jct with 15th Avenue					Total	1958

Route/Mpt	Route Name/Description	Length(mi)	FC	04AADT	05AADT	06AADT	VMT
134547	SITKA STREET, ANCHORAGE						
0.000	Jct with 15th Avenue	0.260	19	1320	1320	1009	262
0.260	Jct with Parkside Drive					Total	262
134549	EAGLE STREET, ANCHORAGE						
0.000	Jct with 3rd Avenue	0.210	19	1360	1360	1368	287
0.210	Jct with 6th Avenue					Total	287
134551	CORDOVA STREET, ANCHORAGE						
0.070	Jct with 3rd Avenue	0.070	19	1322	1330	1330	93
0.140	Jct with 4th Avenue	0.060	19	1687	1988	2276	137
0.200	Jct with 5th Avenue	0.280	19	3277	3310	3300	924
0.480	Jct with 9th Avenue	0.410	19	2920	3188	2960	1214
0.890	Jct with 15th Avenue					Total	2367
134557	E STREET, ANCHORAGE						
0.000	Jct with 15th Avenue	0.210	17	6015	6010	6976	1465
0.210	Jct with 12th Avenue	0.200	17	4778	4770	3987	797
0.410	Jct with 9th Avenue	0.270	17	3483	3878	3860	1042
0.680	Jct with 5th Avenue	0.070	17	2480	2480	2459	172
0.750	Jct with 4th Avenue	0.070	17	2416	2410	3378	236
0.820	Jct with 3rd Avenue	0.090	17	3440	3440	4534	408
0.910	Jct with 2nd Avenue					Total	4121
134561	G STREET, ANCHORAGE						
0.000	Jct with 3rd Avenue	0.130	19	2510	2502	2490	324
0.130	Jct with 5th Avenue	0.070	19	4040	4040	4030	282
0.200	Jct with 6th Avenue	0.220	19	2542	2540	3058	673
0.420	Jct with 9th Avenue					Total	1279
134600	6TH AVENUE, ANCHORAGE						
0.033	Jct with L Street	0.139	14	3381	2866	2349	327
0.172	Jct with I Street	0.272	14	11021	10940	10680	2905
0.444	Jct with E Street	0.138	14	14021	13920	13590	1875
0.582	Jct with C Street	0.136	14	14610	14630	16035	2181
0.718	Jct with A Street	0.135	14	15120	20335	19850	2680

Route/Mpt	Route Name/Description	Length(mi)	FC	04AADT	05AADT	06AADT	VMT
134600	6TH AVENUE, ANCHORAGE						
0.853	Jct with Cordova Street	0.276	14	16090	16110	17345	4787
1.129	Jct with Gambell Street	0.134	11	13273	12848	15493	2076
1.263	Jct with Ingra Street	0.292	11	21841	24109	23621	6897
1.555	Jct with 5th Avenue					Total	23728
134700	BONIFACE PARKWAY, ANCHORAGE						
0.139	Jct with Tudor Road	0.490	16	14925	14217	14267	6991
0.629	Jct with Defiance\Reflection\Lynn	0.510	16	19162	19160	16305	8316
1.139	Jct with Northern Lights Blvd	0.630	16	20350	23928	23860	15032
1.769	Jct with Perry Drive	0.460	16	21334	21680	21664	9965
2.229	Jct with Debarr Road	0.420	16	20955	22034	21970	9227
2.649	Jct with 6th Avenue	0.530	16	20608	23014	19664	10422
3.179	Glenn Overpass	0.190	16	18330	20354	20290	3855
3.369	Jct with Mountain View Drive	0.310	16	12510	12710	12670	3928
3.679	Jct with Elmendorf North Gate					Total	67736
134701	GLENN EB - BONIFACE RAMP, ANCHORAGE						
0.000	Jct with Glenn Highway	0.260	11	2850	3130	3120	811
0.260	Jct with Boniface Parkway					Total	811
134702	BONIFACE - GLENN EB RAMP, ANCHORAGE						
0.050	Jct with Boniface Parkway	0.150	11	6960	9069	9040	1356
0.200	Jct with Glenn Highway					Total	1356
134703	BONIFACE NB - GLENN WB RAMP, ANCHORAGE						
0.000	Jct with Boniface Parkway	0.270	11	1450	1437	1430	386
0.270	Jct with Glenn Highway					Total	386
134704	GLENN WB - BONIFACE RAMP, ANCHORAGE						
0.000	Jct with Glenn Highway	0.330	11	5600	6338	6320	2086
0.330	Jct with Mountain View Drive					Total	2086
134705	BONIFACE SB - GLENN WB RAMP, ANCHORAGE						
0.000	Jct with Boniface Parkway	0.200	11	1080	1087	1080	216

Route/Mpt	Route Name/Description	Length(mi)	FC	04AADT	05AADT	06AADT	VMT
134705	BONIFACE SB - GLENN WB RAMP, ANCHORAGE						
0.200	Jct with Glenn Highway					Total	216
134730	WESLEYAN DRIVE, ANCHORAGE						
0.000	Jct with Checkmate Drive	0.650	19	1164	1180	1743	1133
0.650	Jct with Marion Avenue	0.350	19	2510	2540	3116	1091
1.000	Jct with Northern Lights Blvd	0.570	19	820	834	909	518
1.570	Jct with 20th Avenue					Total	2742
134740	PROVIDER DRIVE, ANCHORAGE						
0.000	Jct with Boniface Parkway	1.370	17	4780	4500	4530	6206
1.370	Jct with Muldoon Road					Total	6206
134745	AERO AVENUE, ANCHORAGE						
0.000	Jct with Northern Lights Blvd	0.470	17/19	2520	2401	2350	1105
0.470	Jct with Cosmos Drive					Total	1105
134750	NORTHERN LIGHTS BLVD, ANCHORAGE						
0.000	Jct with Muldoon Road	0.500	16	13666	14983	13393	6697
0.500	Jct with Patterson Street	0.500	16	17149	18110	16202	8101
1.000	Jct with Baxter Road/Beaver Place	0.500	16	22450	23326	22350	11175
1.500	Jct with Boniface Parkway	0.370	16	26716	24972	23920	8850
1.870	Jct with Wesleyan Drive	0.750	16	28270	28640	27440	20580
2.620	Jct with Bragaw Street	0.730	16	43010	44575	42700	31171
3.350	Jct with UAA Drive	0.370	16	40240	40760	37236	13777
3.720	Jct with Lake Otis Parkway	0.630	16	41031	41574	39816	25084
4.350	Jct with Benson Boulevard	0.120	16	20370	20640	19770	2372
4.470	Jct with LaTouche Street	0.240	16	21624	21910	20990	5038
4.710	Jct with Seward Highway	0.300	16	27602	27960	26790	8037
5.010	Jct with Denali Street	0.220	16	27940	28300	25675	5649
5.230	Jct with A Street	0.120	16	24080	24390	26609	3193
5.350	Jct with C Street	0.370	16	25533	22348	24539	9079
5.720	Jct with Arctic Blvd	0.290	16	21068	20978	23442	6798
6.010	Jct with Spenard Road	0.220	16	19411	19160	18340	4035
6.230	Jct with Minnesota Drive	0.280	16	14502	14310	13680	3830
6.510	Jct with Arlington Access Road	0.080	16		12075	11793	943

Route/Mpt	Route Name/Description	Length(mi)	FC	04AADT	05AADT	06AADT	VMT
134750	NORTHERN LIGHTS BLVD, ANCHORAGE						
6.590	Jct with Benson Boulevard	0.140	16	24878	23997	23349	3269
6.730	Jct with Forest Park Drive	0.260	16	24978	24005	22955	5968
6.990	Jct with Turnagain Street	0.240	16	19920	21615	20660	4958
7.230	Jct with Turnagain Parkway	0.510	16	11602	11450	10950	5585
7.740	Jct with Aero Avenue	0.220	16	8720	8152	7790	1714
7.960	Jct with Westwood Drive	0.200	16	6940	6850	6550	1310
8.160	Jct with Aircraft Drive	0.740	17	5319	5250	5327	3942
8.900	Jct with Postmark Drive					Total	201156
134755	AIRCRAFT DRIVE, ANCHORAGE						
0.000	Jct with Northern Lights Blvd	0.520	19	1867	1860	1780	926
0.520	Jct with Lakeshore Drive	0.541	19	4110	2146	1933	1046
1.061	Jct with South Dehavilland Drive					Total	1971
134760	ARLINGTON ACCESS ROAD, ANCHORAGE						
0.000	Jct with Northern Lights Blvd	0.030	19	580	595	570	17
0.030	Jct with Benson Boulevard					Total	17
134765	POSTMARK DRIVE, ANCHORAGE						
0.000	Jct with South Aircraft Drive	0.223	17		7270	6283	1401
0.223	Jct with Int'l Airport WB/Postmark Dr Ramp	0.694	17	11860	11800	12973	9003
0.917	Jct with DeHavilland Drive North	0.139	17	7100	7070	8849	1230
1.056	Post Office Entrance	1.088	17	4431	4096	5235	5696
2.144	Jct with Northern Lights Blvd					Total	17330
134768	AVIATION DRIVE, ANCHORAGE						
0.000	Jct with Spenard Road	0.240	17	1623	1147	993	238
0.240	Jct with Rutan Place					Total	238
134770	36TH AVENUE, ANCHORAGE						
0.000	Jct with Minnesota Drive	0.140	19	1130	1352	1320	185
0.140	Jct with Spenard Road	0.360	16	10577	11330	11080	3989
0.500	Jct with Arctic Blvd	0.380	16	16640	17820	17657	6710
0.880	Jct with C Street	0.110	16	21850	23400	22890	2518
0.990	Jct with A Street	0.220	16	20540	17396	17010	3742

Route/Mpt	Route Name/Description	Length(mi)	FC	04AADT	05AADT	06AADT	VMT
134770	36TH AVENUE, ANCHORAGE						
1.210	Jct with Denali Street	0.290	16	18960	21025	20560	5962
1.500	Jct with Old Seward Highway	0.100	16	24720	26025	25450	2545
1.600	Jct with Seward Highway	0.220	16	23370	25030	21023	4625
1.820	Jct with LaTouche Street	0.310	16	19370	20750	20290	6290
2.130	Jct with MacInnes Street	0.400	16	16010	16877	16510	6604
2.530	Jct with Providence Drive					Total	43170
134771	36TH AVENUE W OF MINNESOTA, ANCHORAGE						
0.000	Jct with Iowa Street	0.260	17	3090	2452	2400	624
0.260	Jct with Lois Drive	0.260	17	1860	1603	1570	408
0.520	Jct with Minnesota Drive					Total	1032
134772	36TH AVENUE E, ANCHORAGE						
0.000	Jct with Patterson Street	0.500	17	1420	1530	1570	785
0.500	Jct with Muldoon Road	0.380	17	2849	2890	2970	1129
0.880	Jct with Gayot Drive					Total	1914
134773	MACINNES STREET, ANCHORAGE						
0.000	Jct with 36th Avenue	0.500	17	1540	1468	1510	755
0.500	Jct with Tudor Road					Total	755
134779	UAA DRIVE, ANCHORAGE						
0.000	Jct with Northern Lights Blvd	0.460	17	9353	9480	9049	4163
0.460	Jct with Providence Drive					Total	4163
134780	PROVIDENCE DRIVE, ANCHORAGE						
0.000	Jct with Lake Otis Parkway	0.580	16	12033	12973	10502	6091
0.580	Jct with UAA Drive	0.390	16	7842	7940	8170	3186
0.970	Jct with Chapel Hill					Total	9277
134785	PATTERSON STREET S OF DEBARR, ANCHORAGE						
0.000	Start of Road North of Debarr Road	0.270	17	130	130	130	35
0.270	Jct with Debarr Road	0.480	17	2098	2130	2190	1051
0.750	Jct with Sherwood Avenue					Total	1086

Route/Mpt	Route Name/Description	Length(mi)	FC	04AADT	05AADT	06AADT	VMT
134785S1	PATTERSON STREET S OF NORTHERN LIGHTS, ANCHORAGE						
0.000	Jct with Chandalar Drive	0.080	17	1100	1100	1130	90
0.080	Jct with Northern Lights Blvd	0.500	17	4600	4330	4460	2230
0.580	Jct with East 36th Avenue	0.500	17	3154	3032	3120	1560
1.080	Jct with Tudor Road					Total	3880
134795	BAXTER ROAD/BEAVER PLACE, ANCHORAGE						
0.000	Jct with Debarr Road	0.570	17	6520	6204	6070	3460
0.570	Jct with Gill Way	0.440	17	6096	5740	5610	2468
1.010	Jct with Northern Lights Blvd	1.000	17	5820	4494	4400	4400
2.010	Jct with Tudor Road					Total	10328
134800	REEVE BLVD, ANCHORAGE						
0.000	Jct with 5th Avenue	0.140	16	7320	7390	9661	1353
0.140	Jct with Commercial Drive	0.330	16	5510	5560	5958	1966
0.470	Jct with Viking Drive	0.480	16	4020	4741	4860	2333
0.950	Jct with Post Road					Total	5651
134810	COMMERCIAL DRIVE, ANCHORAGE						
0.000	Jct with Reeve Blvd	0.400	16	13390	13757	14200	5680
0.400	Jct with North Meyer Street	0.290	16	15607	15750	16250	4713
0.690	Jct with Mountain View Drive					Total	10393
134900	ARCTIC VALLEY RD - FT RICH NB RAMPS FRONTAGE RD						
0.000	Jct with Glenn NB - Arctic Valley Rd Ramp	1.000	19	498	944	808	808
1.000	Jct with Glenn NB - Fort Rich Off Ramp	0.300	19	7518	7790	12965	3890
1.300	Fort Rich Entrance Gate #2					Total	4698
134901	GLENN NB - ARCTIC VALLEY ROAD RAMP						
0.000	Jct with Glenn Highway	0.080	11	245	250	250	20
0.080	Jct with Arctic Valley Rd - Ft Rich NB Ramp					Total	20
134902	FORT RICH SHIP CREEK GATE - GLENN SB RAMP						
0.000	Jct with Road	0.060	11	2690	2790	2801	168
0.060	Jct with Glenn Highway					Total	168

Route/Mpt	Route Name/Description	Length(mi)	FC	04AADT	05AADT	06AADT	VMT
134910	GLENN NB - FORT RICH OFF RAMP						
0.000	Jct with Glenn Highway	0.250	11	3333	3450	3470	868
0.250	Jct with Arctic Valley Rd - Ft Rich NB Ramps					Total	868
134915	GLENN SB - FORT RICH OFF RAMP						
0.000	Jct with Glenn Highway	0.220	11	1661	1720	1730	381
0.220	Jct with Ft Rich Gate #2					Total	381
134920	FORT RICH - GLENN NB ON RAMP						
0.000	Jct with Arctic Valley Rd	0.250	11	1676	1740	1750	438
0.250	Jct with Glenn Highway					Total	438
134925	FORT RICH - GLENN SB ON RAMP						
0.000	Jct with Arctic Valley Rd - Ft Rich NB Ramps	0.270	11	3510	3640	3670	991
0.270	Jct with Glenn Highway					Total	991
135000	GLENN HIGHWAY						
0.000	Jct with Airport Heights Drive	0.666	11	38530	42247	42685	28428
0.666	Jct with Bragaw Street	1.039	11	42510	42890	43190	44874
1.705	Jct with Boniface Overpass	0.762	11	47190	47620	47950	36538
2.467	Jct with Glenn Hwy to Turpin Rd Ramp NB	0.818	11	49130	49570	49920	40835
3.285	Muldoon Overpass	1.558	11	56810	57320	57720	89928
4.843	Jct with Glenn NB - Arctic Valley Rd Ramp	1.735	11	50140	51950	52310	90758
6.578	Jct with Fort Rich - Glenn NB On Ramp	3.520	11	48667	50414	50745	178622
10.098	Jct with Glenn NB - Hiland Road Off Ramp	1.813	11	41390	42880	43180	78285
11.911	Jct with Glenn NB - Artillery Road Ramp	2.016	11	27820	28820	29020	58504
13.927	Jct with N Eagle River Overpass	1.975	11	31240	32370	32600	64385
15.902	South Birchwood Loop Underpass	3.409	11	33380	34380	34620	118020
19.311	North Birchwood Loop Overpass	1.039	11	30410	31320	31540	32770
20.350	Peters Creek Road Underpass	0.995	11	29250	30130	30340	30188
21.345	North Peters Creek Overpass	3.331	11	27250	28070	28270	94167
24.676	Eklutna Road Overpass	3.551	11	26249	27028	27570	97901
28.227	Old Glenn Highway Overpass	5.723	11/1	22620	25190	25370	145193
33.950	Jct with Parks Highway	5.169	1	9479	9711	10212	52786
39.119	Jct with Inner Springer Loop	0.441	1	10880	12768	12940	5707
39.560	Jct with Colony Way South	0.615	1	12160	11814	11980	7368

Route/Mpt	Route Name/Description	Length(mi)	FC	04AADT	05AADT	06AADT	VMT
135000	GLENN HIGHWAY						
40.175	Jct with Palmer/Wasilla Highway	0.520	1	12276	12360	12450	6474
40.695	Jct with Old Glenn at Palmer	0.249	1	9292	9360	9690	2413
40.944	Jct with Scott Road	1.260	1	8830	8730	8579	10810
42.204	Jct with Palmer-Fishhook Road	1.266	1	4410	4360	4240	5368
43.470	Jct with Farm Loop Road	10.075	1	2754	2723	2647	26669
53.545	Jct with Jonesville Mine Road	16.916	1	1541	1512	1462	24731
70.461	Jct with Chickaloon Branch Road	16.660	1	1588	1560	1510	25157
87.121	Jct with Victory Bible Camp Road	11.656	1	1960	1920	1860	21680
98.777	Caribou Creek	11.487	1	1730	1322	1280	14703
110.264	Jct with Alascom Road	9.676	1	969	834	759	7344
119.940	Eureka Lodge	12.704	1	850	867	810	10290
132.644	Nelchina DOT Maintenance Station	18.471	1	1092	997	915	16901
151.115	Jct with Lake Louise Road	12.775	1	943	1042	855	10923
163.890	Tolsona Creek	8.319	1	924	1037	959	7978
172.209	Milepost 181	6.185	1	1372	1431	1285	7948
178.394	Jct with Aurora (School) Road	1.771	1	2594	2315	2032	3599
180.165	Jct with Richardson Highway					Total	1498243
135015	CAMPGROUND ACCESS ROAD, EAGLE RIVER						
0.000	Jct with Glenn NB - Eagle Rr Lp Off Ramp	0.770	17	670	670	625	481
0.770	Jct with State Prison					Total	481
135020	GLENN NB - EAGLE RIVER LOOP OFF RAMP						
0.000	Jct with Glenn Highway	0.260	11	6900	6860	7171	1864
0.260	Jct with Eagle River Loop					Total	1864
135025	GLENN SB - EAGLE RIVER LOOP OFF RAMP						
0.000	Jct with Glenn Highway	0.300	11	780	780	1031	309
0.300	Jct with Eagle River Loop					Total	309
135030	EAGLE RIVER LOOP - GLENN NB ON RAMP						
0.000	Jct with Eagle River Loop	0.240	11	850	850	1148	276
0.240	Jct with Glenn Highway					Total	276

Route/Mpt	Route Name/Description	Length(mi)	FC	04AADT	05AADT	06AADT	VMT
135035	EAGLE RIVER LOOP - GLENN SB ON RAMP						
0.000	Jct with Eagle River Loop	0.250	11	7146	7100	6663	1666
0.250	Jct with Glenn Highway					Total	1666
135100	HILAND ROAD, EAGLE RIVER						
0.000	Jct with Eagle River Loop	1.560	17	1819	1810	1707	2663
1.560	Chugach State Park Boundary	2.090	17	981	1509	1459	3049
3.650	Jct with Road	0.100	17	570	570	580	58
3.750	Jct with Riverview Drive					Total	5770
135200	OLD GLENN AT EAGLE RIVER						
0.000	Jct with Artillery Road	0.070	16	20600	16390	16472	1153
0.070	Jct with Eagle River Road	0.130	16	16060	16549	16860	2192
0.200	Jct with Monte Road	0.140	16	17421	17320	16843	2358
0.340	Jct with Business Blvd	0.440	16	15060	14970	15484	6813
0.780	Jct with Business Blvd	0.850	16	18541	18430	19389	16481
1.630	Jct with Eagle River North Access Road	2.290	16	4755	4359	4368	10003
3.920	Jct with Birchwood Loop Road	3.070	16	2894	2880	4372	13422
6.990	Jct with Birchwood Loop Road	1.150	17	3759	2338	2214	2546
8.140	Jct with Glenn NB - S Peters Creek Off Ramp	0.070	17	6184	6121	5775	404
8.210	Jct with Glenn SB - S Peters Creek Off Ramp	0.070	17	7979	7460	9501	665
8.280	Jct with Voyles Blvd	0.920	17	1320	1769	1563	1438
9.200	Jct with North Peters Creek Overpass					Total	57475
135201	GLENN NB - ARTILLERY RD RAMP						
0.000	Jct with Glenn Highway	0.250	11	7440	6982	7161	1790
0.250	Jct with Artillery Road					Total	1790
135202	ARTILLERY RD - GLENN NB RAMP						
0.000	Jct with Artillery Road	0.200	11	1804	1763	1753	351
0.200	Jct with Glenn Highway					Total	351
135203	GLENN SB - ARTILLERY RD RAMP						
0.000	Jct with Artillery Road - Glenn NB Ramp	0.250	11	1634	1495	1624	406
0.250	Jct with Artillery Road					Total	406

Route/Mpt	Route Name/Description	Length(mi)	FC	04AADT	05AADT	06AADT	VMT
135204	ARTILLERY RD - GLENN SB RAMP						
0.000	Jct with Artillery Road	0.240	11	5251	6545	6634	1592
0.240	Jct with Glenn Highway					Total	1592
135205	MONTE ROAD, EAGLE RIVER						
0.150	Jct with Kantishna Drive	0.410	17	1817	1810	1689	692
0.560	Jct with Fireball Street					Total	692
135207	MEADOW CREEK DRIVE, EAGLE RIVER						
0.000	Jct with Old Eagle River Road	0.980	17	492	510	520	510
0.980	Jct with Eagle River Loop					Total	510
135210	BUSINESS BLVD, EAGLE RIVER						
0.000	Jct with Old Glenn at Eagle River	0.720	17	6052	6020	5035	3625
0.720	Jct with Eagle River Loop					Total	3625
135212	CORONADO STREET, EAGLE RIVER						
0.000	Jct with Old Glenn at Eagle River	0.510	17	1411	1400	1374	701
0.510	Jct with Eagle River Loop Spur					Total	701
135215	VFW ROAD, EAGLE RIVER						
0.000	Jct with Eagle River Road	0.470	19	368	462	494	232
0.470	Jct with Hidden Haven					Total	232
135216	ARTILLERY ROAD, EAGLE RIVER						
0.000	Jct with Mausel Street (Artillery)	0.280	16	9708	9257	9811	2747
0.280	Jct with Old Glenn at Eagle River					Total	2747
135219	MAUSEL STREET, EAGLE RIVER						
0.000	Jct with Artillery Road	0.410	17	732	730	1110	455
0.410	Jct with Banff Street					Total	455
135220	FARM AVENUE, EAGLE RIVER						
0.000	Jct with Old Glenn at Eagle River	0.490	17	1251	1240	1180	578
0.490	Jct with Breckenridge Drive					Total	578

Route/Mpt	Route Name/Description	Length(mi)	FC	04AADT	05AADT	06AADT	VMT
135225	EAGLE RIVER ROAD						
0.000	Jct with Old Glenn at Eagle River	0.150	16	10278	10220	9740	1461
0.150	Jct with VFW Road	1.440	16	8137	8092	8186	11788
1.590	Jct with Eagle Loop Road	0.480	16	8423	8410	9310	4469
2.070	Jct with Crest View Lane	2.730	16	3680	3727	3800	10374
4.800	Jct with Wallace Street	5.820	17	1159	1160	1026	5971
10.620	Enter Chugach State Park	1.930	17	513	510	517	998
12.550	Jct with Spruce Street					Total	35061
135226	EAGLEWOOD DRIVE/LOOP, EAGLE RIVER						
0.000	Jct with Eagle River Road	1.250	17	335	330	340	425
1.250	Jct with Montague Loop (North)					Total	425
135227	MONTAGUE LOOP, EAGLE RIVER						
0.000	Jct with Eagle River Loop	0.480	17	2162	2293	2210	1061
0.480	Jct with Eaglewood Drive					Total	1061
135228	CREST VIEW LANE, EAGLE RIVER						
0.000	Jct with Eagle River Road	0.510	17	533	523	802	409
0.510	Jct with War Admiral Road					Total	409
135229	EAGLE RIVER LANE, EAGLE RIVER						
0.210	Jct with Eagle River Road	0.580	17	1067	1070	993	576
0.790	Jct with New England Road					Total	576
135230	OLD EAGLE RIVER ROAD						
0.000	Jct with Old Glenn at Eagle River	0.770	17/19	1819	1762	1931	1487
0.770	End of Road					Total	1487
135235	EAGLE RIVER LOOP, EAGLE RIVER						
0.000	Jct with Old Glenn at Eagle River	1.090	16	10166	9886	12476	13599
1.090	Jct with West Skyline Drive	0.790	16	9525	9790	9410	7434
1.880	Jct with Eagle River Road	0.750	16	14065	14460	13993	10495
2.630	Jct with Mills Bay Drive	1.670	16	11701	12027	12251	20459
4.300	Jct with Hiland Road	0.200	16	14972	15390	13993	2799
4.500	Jct with Campground Access Road	0.150	16	8458	8650	8426	1264

Route/Mpt	Route Name/Description	Length(mi)	FC	04AADT	05AADT	06AADT	VMT
135235	EAGLE RIVER LOOP, EAGLE RIVER						
4.650	Jct with Glenn SB - Hiland Road Off Ramp					Total	56049
135236	SKYLINE DRIVE WEST, EAGLE RIVER						
0.000	Jct with Eagle River Loop	0.640	17	1546	1540	1544	988
0.640	Jct with Jamie Drive					Total	988
135239	EAGLE RIVER LOOP SPUR, EAGLE RIVER						
0.000	Jct with Coronado Street	0.090	17	347	360	363	33
0.090	Jct with Eagle River Loop					Total	33
135240	NORTH EAGLE RIVER ACCESS ROAD						
0.000	Jct with Old Glenn at Eagle River	0.150	16	12395	12320	12209	1831
0.150	Jct with N Eagle Rr Access - Glenn NB Ramp	0.120	16	9350	9290	7573	909
0.270	Jct with N Eagle Rr Access - Glenn SB Ramp	0.350	19	1730	1720	1750	613
0.620	End of Road					Total	3353
135241	GLENN NB - N EAGLE RIVER ACCESS RAMP						
0.000	Jct with Glenn Highway	0.320	11	1966	1950	2369	758
0.320	Jct with Eagle River North Access Road					Total	758
135242	GLENN SB - N EAGLE RIVER ACCESS RAMP						
0.000	Jct with Glenn Highway	0.310	11	4191	4170	4449	1379
0.310	Jct with Eagle River North Access Road					Total	1379
135243	NORTH EAGLE RIVER ACCESS - GLENN NB RAMP						
0.000	Jct with Eagle River North Access Road	0.700	11	4656	4630	5087	3561
0.700	Jct with Glenn Highway					Total	3561
135244	NORTH EAGLE RIVER ACCESS - GLENN SB RAMP						
0.000	Jct with Eagle River North Access Road	0.440	11	1788	1780	2204	970
0.440	Jct with Glenn Highway					Total	970
135245	FISH HATCHERY ROAD, EAGLE RIVER						
0.000	Jct with Old Glenn at Eagle River	0.280	9	756	750	616	172

Route/Mpt	Route Name/Description	Length(mi)	FC	04AADT	05AADT	06AADT	VMT
135245	FISH HATCHERY ROAD, EAGLE RIVER						
0.280	Jct with Fish Hatcher Road					Total	172
135246	UPPER SKYLINE DRIVE, EAGLE RIVER						
0.290	Jct with McCrary Drive	0.480	17	376	370	408	196
0.770	Jct with Canyon View Drive					Total	196
135247	MCCRARY DRIVE, EAGLE RIVER						
0.000	Jct with Jamie Drive	0.150	17	615	601	625	94
0.150	Jct with Upper Skyline Drive					Total	94
135248	JAMIE DRIVE, EAGLE RIVER						
0.000	Jct with West Skyline Drive	0.560	17	784	780	757	424
0.560	Jct with McCrary Drive					Total	424
135249	CHAIN OF ROCK STREET, EAGLE RIVER						
0.000	Jct with Eagle River Road	0.550	17	1136	1130	1361	749
0.550	Jct with Kahiltna Drive					Total	749
135250	HOMESTEAD ROAD, BIRCHWOOD						
0.000	Jct with East Side Drive	0.200	17	1935	1671	1616	323
0.200	Jct with Settlers Drive					Total	323
135252	VOYLES BLVD, EAGLE RIVER						
0.000	Jct with Old Glenn at Eagle River	0.590	17	1313	1350	1529	902
0.590	Jct with Sheltering Spruce Avenue					Total	902
135256	CANYON VIEW DRIVE, EAGLE RIVER						
0.000	Jct with Upper Skyline Drive	0.120	17	315	310	299	36
0.120	Jct with Golden Eagle Drive					Total	36
135257	SHELTERING SPRUCE AVENUE, EAGLE RIVER						
0.000	Jct with Voyles Blvd	0.190	17	860	920	961	183
0.190	Jct with Northwoods Drive					Total	183

Route/Mpt	Route Name/Description	Length(mi)	FC	04AADT	05AADT	06AADT	VMT
135258	EAST SIDE DRIVE, BIRCHWOOD						
0.000	Jct with Old Glenn at Eagle River	0.300	17	1845	1830	1635	491
0.300	Jct with Homestead Road					Total	491
135259	GOLDEN EAGLE DRIVE, EAGLE RIVER						
0.000	Jct with Canyon View Drive	0.460	17	203	200	242	111
0.460	End of Road					Total	111
135260	BILL STEPHENS ROAD (OLD GLENN AT PETERS CREEK)						
0.000	Jct with Old Glenn at Eagle River	0.460	17	4535	2960	3079	1416
0.460	Jct with Chambers Lane					Total	1416
135400	BIRCHWOOD LOOP ROAD, BIRCHWOOD						
0.000	Jct with Old Glenn at Eagle River	0.590	17	1677	1670	1569	926
0.590	Jct with Glenn NB - S Birchwood Off Ramp	0.100	17	2817	2800	3087	309
0.690	Jct with Glenn SB - S Birchwood Off Ramp	0.190	17	3090	3070	4467	849
0.880	Jct with Hillcrest Drive	0.120	17	2669	2650	2573	309
1.000	Jct with Birchwood School Road	0.870	17	1494	1490	1845	1605
1.870	Jct with Chugiak Elementary School	2.220	17	1580	1001	978	2171
4.090	Jct with Jayhawk Drive	0.960	17	542	540	516	495
5.050	Jct with North Birchwood Road	1.150	17	2726	2710	2826	3250
6.200	Jct with Glenn SB - N Birchwood Off Ramp	0.100	17	3916	3890	5072	507
6.300	Jct with Glenn NB - N Birchwood Off Ramp	0.320	17	3384	3360	3839	1228
6.620	Jct with Old Glenn at Eagler River					Total	11649
135405	GLENN SB - S BIRCHWOOD OFF RAMP						
0.000	Jct with S Birchwood - Glenn NB On Ramp	0.380	11	660	660	626	238
0.380	Jct with Birchwood Loop Road					Total	238
135407	SOUTH BIRCHWOOD - GLENN SB ON RAMP						
0.000	Jct with Glenn SB - S Birchwood Off Ramp	0.370	11	2340	2330	2079	769
0.370	Jct with Glenn Highway					Total	769
135410	GLENN NB - S BIRCHWOOD OFF RAMP						
0.000	Jct with Glenn Highway	0.350	11	2170	2160	1964	687

Route/Mpt	Route Name/Description	Length(mi)	FC	04AADT	05AADT	06AADT	VMT
135410	GLENN NB - S BIRCHWOOD OFF RAMP						
0.350	Jct with Birchwood Loop Road					Total	687
135412	SOUTH BIRCHWOOD - GLENN NB ON RAMP						
0.000	Jct with Birchwood Loop Road	0.510	11	580	580	590	301
0.510	Jct with Glenn Highway					Total	301
135415	HILLCREST DRIVE, EAGLE RIVER						
0.000	Jct with Birchwood Loop Road	0.420	17	747	646	681	286
0.420	Jct with Cline Street					Total	286
135420	GLENN NB - N BIRCHWOOD OFF RAMP						
0.000	Jct with Glenn Highway	0.270	11	1980	1970	2010	543
0.270	Jct with Birchwood Loop Road					Total	543
135422	NORTH BIRCHWOOD - GLENN NB ON RAMP						
0.000	Jct with Glenn NB - N Birchwood Off Ramp	0.270	11	1090	1080	1246	336
0.270	Jct with Glenn Highway					Total	336
135425	GLENN SB - N BIRCHWOOD OFF RAMP						
0.000	Jct with Glenn Highway	0.220	11	950	940	1052	231
0.220	Jct with N Birchwood - Glenn SB On Ramp					Total	231
135427	NORTH BIRCHWOOD - GLENN SB ON RAMP						
0.000	Jct with Glenn SB - N Birchwood Off Ramp	0.220	11	2010	2000	2265	498
0.220	Jct with Glenn Highway					Total	498
135435	GLENN NB - SOUTH PETERS CREEK OFF RAMP						
0.000	Jct with Glenn Highway	0.200	16	2900	3328	3312	662
0.200	Jct with Old Glenn at Eagle River					Total	662
135437	SOUTH PETERS CREEK - GLENN NB ON RAMP						
0.000	Jct with Old Glenn at Eagle River	0.380	16	630	722	707	269
0.380	Jct with Glenn Highway					Total	269

Route/Mpt	Route Name/Description	Length(mi)	FC	04AADT	05AADT	06AADT	VMT
135440	GLENN SB - SOUTH PETERS CREEK OFF RAMP						
0.000	Jct with Glenn Highway	0.250	16	480	608	593	148
0.250	Jct with Old Glenn at Eagle River					Total	148
135442	SOUTH PETERS CREEK - GLENN SB ON RAMP						
0.000	Jct with Old Glenn at Eagle River	0.250	16	2850	3299	3337	834
0.250	Jct with Glenn Highway					Total	834
135445	JAYHAWK DRIVE, AHCORAGE						
0.000	Jct with Birchwood Loop Road	0.830	17/19	442	440	444	369
0.830	Jct with Bowery Lane					Total	369
135460	BIRCHWOOD SPUR, BIRCHWOOD						
0.000	Jct with Birchwood Loop Road	1.410	17	950	940	1199	1691
1.410	Airport Runway					Total	1691
135470	PILOTS ROAD, BIRCHWOOD						
0.000	Jct with Tarika Avenue	0.210	17	802	800	848	178
0.210	Jct with Birchwood Loop Road					Total	178
135472	TARIKA AVENUE, BIRCHWOOD						
0.000	Jct with Sunset Boulevard	0.410	17	707	742	913	374
0.410	Jct with Pilots Road					Total	374
135473	SUNSET BOULEVARD, BIRCHWOOD						
0.490	Jct with Jayhawk Drive	0.110	17	566	560	686	75
0.600	Jct with Tarika Avenue					Total	75
135550	NORTH PETERS CREEK OVERPASS						
0.000	Jct with Old Glenn at Eagle River	0.210	17	943	1313	957	201
0.210	Jct with Settlers Drive					Total	201
135551	SETTLERS DRIVE, EAGLE RIVER						
0.000	Jct with Mirror Lake Drive	0.870	17	432	430	244	212
0.870	Jct with Homestead Road					Total	212

Route/Mpt	Route Name/Description	Length(mi)	FC	04AADT	05AADT	06AADT	VMT
135555	GLENN NB - NORTH PETERS CREEK OFF RAMP						
0.000	Jct with Glenn Highway	0.210	11	640	600	516	108
0.210	Jct with North Peters Creek Overpass					Total	108
135560	GLENN SB - NORTH PETERS CREEK OFF RAMP						
0.000	Jct with Glenn Highway	0.210	11	300	363	321	67
0.210	Jct with North Peters Creek Overpass					Total	67
135565	NORTH PETERS CREEK - GLENN NB ON RAMP						
0.000	Jct with North Peters Creek Overpass	0.230	11	280	321	323	74
0.230	Jct with Glenn Highway					Total	74
135570	NORTH PETERS CREEK - GLENN SB ON RAMP						
0.000	Jct with North Peters Creek Overpass	0.230	11	660	635	680	156
0.230	Jct with Glenn Highway					Total	156
135600	OLD GLENN AT MIRROR LAKE						
0.000	Mirror Lake Parking Lot	0.310	19	170	170	195	60
0.310	Jct with Mirror Lake Exit NB	0.760	19	310	354	395	300
1.070	Jct with Mirror Lake NB - Glenn NB Ramp	0.140	19	245	250	447	63
1.210	Jct with Glenn SB - Mirror Lake Exit Ramp					Total	423
135605	GLENN NB - OLD GLENN AT MIRROR LAKE RAMP						
0.000	Jct with Glenn Highway NB	0.120	11	210	210	283	34
0.120	Jct with Mirror Lake Access Road					Total	34
135610	GLENN SB - MIRROR LAKE EXIT RAMP						
0.000	Jct with Glenn Highway SB	0.220	11	90	90	96	21
0.220	Jct with Mirror Lake Access Road					Total	21
135615	OLD GLENN AT MIRROR LAKE - GLENN NB RAMP						
0.000	Jct with Mirror Lake Access Road	0.520	11	116	120	113	59
0.520	Jct with Glenn Highway					Total	59
135620	OLD GLENN AT MIRROR LAKE - GLENN SB ON RAMP						
0.000	Jct with Mirror Lake Access Road	0.320	11	192	190	258	83

Route/Mpt	Route Name/Description	Length(mi)	FC	04AADT	05AADT	06AADT	VMT
135620	OLD GLENN AT MIRROR LAKE - GLENN SB ON RAMP						
0.320	Jct with Glenn Highway					Total	83
135700	EKLUTNA VILLAGE ROAD						
0.000	Jct with Old Glenn at Eklutna	0.531	17	800	810	854	453
0.531	End of Road					Total	453
135701	GLENN NB - EKLUTNA OFF RAMP						
0.000	Jct with Glenn Highway NB	0.226	11	210	210	288	65
0.226	Jct with Eklutna Village Road					Total	65
135702	GLENN SB - EKLUTNA OFF RAMP						
0.000	Jct with Glenn Highway SB	0.177	11	210	210	221	39
0.177	Jct with Eklutna Village Road					Total	39
135703	EKLUTNA - GLENN NB ON RAMP						
0.000	Jct with Eklutna Village Road	0.178	11	210	210	214	38
0.178	Jct with Glenn Highway					Total	38
135704	EKLUTNA - GLENN SB ON RAMP						
0.000	Jct with Eklutna Village Road	0.289	11	540	550	660	191
0.289	Jct with Glenn Highway					Total	191
135730	EKLUTNA LAKE ROAD, EKLUTNA						
0.000	Jct with Old Glenn at Eklutna	2.369	17	373	445	450	1066
2.369	Entering Chugach State Park	7.205	17/7	381	390	509	3667
9.574	End of Road					Total	4733
135750	OLD GLENN AT EKLUTNA						
0.000	Jct with Glenn NB - Thunderbird Falls Ramp	0.500	17	467	470	568	284
0.500	Jct with Eklutna Lake Road	0.374	17	651	660	773	289
0.874	Jct with Eklutna Village Road					Total	573
135751	GLENN NB - THUNDERBIRD FALLS OFF RAMP						
0.000	Jct with Glenn Highway	0.160	11	423	430	416	67

Route/Mpt	Route Name/Description	Length(mi)	FC	04AADT	05AADT	06AADT	VMT
135751	GLENN NB - THUNDERBIRD FALLS OFF RAMP						
0.160	Old Glenn at Eklutna					Total	67
135752	THUNDERBIRD FALLS - GLENN NB ON RAMP						
0.000	Jct with Old Glenn at Eklutna	0.120	11	64	70	69	8
0.120	Jct with Glenn Highway					Total	8
136000	OLD GLENN AT PALMER						
0.000	Jct with Glenn SB - Old Glenn at Palmer	0.335	7	1103	1445	1470	492
0.335	Jct with Glenn NB - Old Glenn at Palmer	8.276	7	1630	2718	2770	22925
8.611	Jct with Knik River Road	2.191	7	2606	2650	2700	5916
10.802	Jct with McKechnie Loop	0.775	7	3024	3804	3880	3007
11.577	Jct with Bodenburg Loop (S End)	1.046	7	4078	3252	3320	3473
12.623	Jct with Bodenburg Loop (N End)	2.034	7	3238	4938	5060	10292
14.657	Jct with Maud Road	1.472	7	5300	5380	5520	8125
16.129	Jct with Clark/Wolverine Road	1.527	7	7434	7817	8010	12231
17.656	Jct with Airport Road	0.492	7	8332	8460	8670	4266
18.148	Jct with South Valley Way	0.142	7	8120	9963	10210	1450
18.290	Jct with South Alaska Street	0.129	7	11032	10353	10610	1369
18.419	Jct with Glenn Highway					Total	73545
136005	GLENN NB - OLD GLENN AT PALMER OFF RAMP						
0.000	Jct with Glenn Highway	0.421	7	947	1244	1240	522
0.421	Jct with Old Glenn Hwy					Total	522
136008	GLENN SB - OLD GLENN AT PALMER EB RAMP						
0.000	Jct with Glenn Highway	0.174	7	189	256	260	45
0.174	Jct with Old Glenn Hwy					Total	45
136010	OLD GLENN AT PALMER WB - GLENN SB RAMP						
0.000	Jct with Old Glenn at Palmer	0.342	7	762	1139	1140	390
0.342	Jct with Glenn Highway					Total	390
136015	OLD GLENN AT PALMER - GLENN NB ON RAMP						
0.000	Jct with Old Glenn at Palmer	0.297	7	239	289	290	86

Route/Mpt	Route Name/Description	Length(mi)	FC	04AADT	05AADT	06AADT	VMT
136015	OLD GLENN AT PALMER - GLENN NB ON RAMP						
0.297	Jct with Glenn Highway					Total	86
136035	KNIK RIVER ROAD, PALMER						
0.000	Jct with Old Glenn at Palmer	9.562	9	420	430	550	5259
9.562	Hunter Creek Bridge	1.599	9	105	110	107	171
11.161	End of Road					Total	5430
136042	MCKECHNIE LOOP, PALMER						
0.000	Jct with Old Glenn at Palmer	0.964	9	206	210	210	202
0.964	Jct with Old Glenn at Palmer					Total	202
136045	BODENBURG LOOP, PALMER						
0.000	Jct with Old Glenn at Palmer	2.409	8	602	799	800	1927
2.409	Jct with Bodenburg Spur	3.320	8	427	430	458	1521
5.729	Jct with Old Glenn at Palmer					Total	3448
136046	PLUMLEY ROAD, PALMER						
0.000	Jct with Old Glenn at Palmer	1.283	8/9	1117	1258	1260	1617
1.283	Jct with Caudill Road, Palmer					Total	1617
136050	MARTH ROAD, PALMER						
0.000	Jct with Old Glenn at Palmer	0.710	9	244	250	250	178
0.710	Jct with Plumley Road					Total	178
136065	SMITH ROAD, PALMER						
0.000	Jct with Old Glenn at Palmer	0.585	9	1207	1007	1000	585
0.585	Jct with Smith Road Extension	1.003	9	247	322	320	321
1.588	Jct with Maud Road					Total	906
136074	CLARK ROAD, PALMER						
0.000	Jct with Wolverine Road	0.505	9	156	160	160	81
0.505	Jct with Vista Circle					Total	81
136075	CLARK/WOLVERINE, PALMER						
0.000	Jct with Old Glenn at Palmer	0.732	8	2507	2284	2280	1669

Route/Mpt	Route Name/Description	Length(mi)	FC	04AADT	05AADT	06AADT	VMT
136075	CLARK/WOLVERINE, PALMER						
0.732	Jct with Huntley Road	2.189	8	1088	1100	1100	2408
2.921	Jct with Wolverine Road					Total	4077
136076	WOLVERINE ROAD, PALMER						
0.000	Jct with Clark Road	2.865	9	947	832	813	2329
2.865	Wolverine Creek Bridge	0.944	9	260	260	260	245
3.809	Nash Farm	2.025	9	237	240	240	486
5.834	End of Road					Total	3061
136077	HUNTLEY ROAD, PALMER						
0.000	Jct with Clark/Wolverine	0.953	9	363	370	231	220
0.953	End of Road					Total	220
136205	BODENBURG SPUR, PALMER						
0.000	Jct with Bodenburg Loop	0.319	9	81	80	80	26
0.319	End of Road					Total	26
136260	MAUD ROAD, PALMER						
0.000	Jct with Old Glenn at Palmer	0.496	9	1103	1120	1120	556
0.496	Jct with Smith Road	1.286	9	690	815	810	1042
1.782	End of Road					Total	1597
136350	MOORE ROAD, PALMER						
0.000	Jct with Glenn Highway	0.203	9	932	950	950	193
0.203	Jct with Helen Drive					Total	193
136400	MATANUSKA SPUR ROAD EAST, PALMER						
0.000	Jct with Glenn Highway	0.775	9	39	46	50	39
0.775	End of Road					Total	39
136430	COLONY SCHOOL ROAD, PALMER						
0.000	Jct with Trunk Road	1.113	8	4010	4070	4459	4963
1.113	Jct with 49th State Street (Moffitt)					Total	4963

Route/Mpt	Route Name/Description	Length(mi)	FC	04AADT	05AADT	06AADT	VMT
136600	HERMAN ROAD, PALMER						
0.000	Jct with Glenn Highway	0.098	9	9	5	5	0
0.098	End of Road					Total	0
136640	MARSH ROAD, PALMER						
0.000	Jct with Glenn Highway	0.497	9	585	600	600	298
0.497	End of Road					Total	298
136700	CRIMSONVIEW DR						
0.000	Jct with Glenn Highway	0.402	9	490	510	510	205
0.402	End of Road					Total	205
136800	PALMER/WASILLA HIGHWAY						
0.000	Jct with Glenn Highway	0.868	6	16748	17000	15526	13477
0.868	Jct with Hemmer Road	3.164	6	14197	14414	14364	45448
4.032	Jct with Trunk Road	2.121	6	14787	14982	14940	31688
6.153	Jct with Hyer Spur	2.068	6	16337	16580	15750	32571
8.221	Jct with Seward Meridian Road	1.843	6	16501	16597	16550	30502
10.064	Jct with Parks Highway	1.290	6		9680	9650	12449
11.354	Jct with Knik-Goose Bay Road					Total	166133
136805	49TH STATE STREET, PALMER						
0.510	Jct with Palmer/Wasilla Highway	0.773	8	4358	4420	4012	3101
1.283	Jct with East Colony Way					Total	3101
136807	MCLEOD ROAD, PALMER						
0.000	Jct with Outer Springer Loop	0.511	9	286	290	290	148
0.511	End of Road					Total	148
136817	GROVER LANE, PALMER						
0.000	Jct with Outer Springer Loop	0.486	9	386	400	400	194
0.486	End of Road					Total	194
136820	COLLIER ROAD, PALMER						
0.000	Start of Road	0.601	9	46	50	50	30

Route/Mpt	Route Name/Description	Length(mi)	FC	04AADT	05AADT	06AADT	VMT
136820	COLLIER ROAD, PALMER						
0.601	Jct with Glenn Highway					Total	30
136821	GUNNYSACK ROAD, PALMER						
0.000	Jct with Outer Springer Loop	0.249	9	99	100	100	25
0.249	End of Road					Total	25
136826	LAWALTER ROAD, PALMER						
0.000	Jct with Outer Springer Loop	0.237	9	110	110	110	26
0.237	End of Road					Total	26
136846	IRWIN ROAD, PALMER						
0.000	Jct with Palmer/Wasilla Highway	0.158	9	265	270	270	43
0.158	Jct with Irwin Loop					Total	43
136848	HEMMER ROAD, PALMER						
0.000	Jct with Palmer/Wasilla Highway	0.249	8	2059	2090	1994	497
0.249	Jct with West Arctic Avenue					Total	497
136850	ALASKA STREET, PALMER						
0.000	Jct with West Evergreen Avenue	0.502	7	4638	4710	5379	2700
0.502	Jct with Old Glenn at Palmer					Total	2700
136900	INNER SPRINGER LOOP, PALMER						
0.000	Jct with Glenn Highway	1.055	9	730	990	1471	1552
1.055	Jct with Outer Springer Loop	1.006	9	832	1081	1080	1086
2.061	Jct with Outer Springer Loop	0.396	8	2570	2610	2600	1030
2.457	Jct with Glenn Highway					Total	3668
136910	OUTER SPRINGER LOOP, PALMER						
0.000	Jct with Glenn Highway	2.050	9	483	524	520	1066
2.050	Jct with Inner Springer Loop	0.996	9	418	424	420	418
3.046	Jct with Grover Lane	0.751	9	610	708	710	533
3.797	Jct with Lawalter Road	0.996	9	1465	1490	1684	1677
4.793	Jct with South Chugach Street	0.254	8	2600	2377	2370	602

Route/Mpt	Route Name/Description	Length(mi)	FC	04AADT	05AADT	06AADT	VMT
136910	OUTER SPRINGER LOOP, PALMER						
5.047	Jct with Inner Springer Loop					Total	4297
136920	CROWTHER ROAD, PALMER						
0.000	Jct with Inner Springer Loop	0.256	9	36	40	200	51
0.256	End of Road					Total	51
137000	PALMER-FISHHOOK ROAD, MATSU						
0.000	Jct with Glenn Highway	1.422	7	4554	4560	4550	6470
1.422	Jct with Farm Loop Road	1.009	7	4167	4180	3764	3798
2.431	Jct with Trunk Road	1.297	7	3872	3738	3730	4838
3.728	Jct with Cunningham Road	3.102	7	2395	2400	2390	7414
6.830	Jct with Wasilla/Fishhook Road	0.293	8	1779	1410	1410	413
7.123	Jct with Edgerton Road	6.739	8	582	528	502	3383
13.862	Jct with Gold Mint Road	3.538	8	612	486	480	1698
17.400	Jct with Gold Chord Road					Total	28014
137300	COLONY WAY SOUTH, PALMER						
0.000	Jct with Glenn Highway	0.518	8	2226	2260	2250	1166
0.518	Jct with East Fireweed Avenue	0.116	8	5752	4683	4670	542
0.634	Jct with West Evergreen Avenue					Total	1707
137320	VALLEY WAY, PALMER						
0.073	Jct with East Elmwood Avenue	0.092	7	4074	3900	3890	358
0.165	Jct with East Dahlia Avenue	0.465	9	1035	1050	1050	488
0.630	Jct with Old Glenn at Palmer					Total	846
137324	DAHLIA AVENUE EAST, PALMER						
0.000	Jct with Valley Way	0.170	7	1798	1827	1820	309
0.170	Jct with South Denali Street	0.155	7	1505	1502	1500	233
0.325	Jct with South Gulkana Street					Total	542
137325	GULKANA STREET SOUTH, PALMER						
0.199	Jct with East Evergreen Avenue	0.048	7	642	611	610	29
0.247	Jct with East Dahlia Avenue					Total	29

Route/Mpt	Route Name/Description	Length(mi)	FC	04AADT	05AADT	06AADT	VMT
137326	EVERGREEN AVENUE EAST, PALMER						
0.000	Jct with South Gulkana Street	0.336	7	940	902	900	302
0.336	Jct with FAA Road					Total	302
137327	EVERGREEN AVENUE WEST, PALMER						
0.041	Jct with South Colony Way	0.259	7	12119	12236	12200	3160
0.300	Jct with Palmer/Wasilla Highway					Total	3160
137328	FIREWEED AVENUE EAST, PALMER						
0.252	Jct with South Chugach Street	0.150	7	2834	2880	2870	431
0.402	Jct with South Colony Way					Total	431
137329	CHUGACH STREET SOUTH (FIREWEED), PALMER						
0.000	Jct with Outer Springer Loop	0.889	8	3358	3060	3050	2711
0.889	Jct with East Fireweed Avenue	0.071	8	379	390	390	28
0.960	Jct with East Elmwood Avenue					Total	2739
137500	SCOTT ROAD, PALMER						
0.000	Jct with Glenn Highway	1.755	9	434	440	440	772
1.755	End or Road					Total	772
137700	WILLOW-FISHHOOK ROAD, MATSU						
0.000	Jct with Gold Chord Road	6.460	8	133	105	100	646
6.460	Jct with Luckey Shot Mine Road	10.860	8	217	220	138	1499
17.320	Willow Creek Bridge	3.830	8	157	160	219	839
21.150	Jct with Archangel Drive	5.780	8	304	309	290	1676
26.930	Jct with 4 Mile Road	3.580	8	783	646	610	2184
30.510	Jct with Old Willow Road	0.830	8	664	710	670	556
31.340	Jct with Parks Highway					Total	7400
137705	WERNER ROAD, PALMER						
0.000	Jct with Palmer-Fishhook Road	0.504	9	431	403	400	202
0.504	Jct with Biscane Drive					Total	202
137708	MOFFIT ROAD, PALMER						
0.000	Jct with Palmer-Fishhook Road	0.530	9	107	148	150	80

Route/Mpt	Route Name/Description	Length(mi)	FC	04AADT	05AADT	06AADT	VMT
137708	MOFFIT ROAD, PALMER						
0.530	End of Road					Total	80
137711	CAMPBELL ROAD, PALMER						
0.000	Jct with Palmer-Fishhook Road	0.504	9	217	170	170	86
0.504	End of Road					Total	86
137721	CUNNINGHAM ROAD, PALMER						
0.000	Jct with Palmer-Fishhook Road	0.246	9	103	110	110	27
0.246	Jct with Maverick Drive					Total	27
137725	FALK STREET, PALMER						
0.000	Jct with Palmer-Fishhook Road	0.374	9	432	440	440	165
0.374	Jct with Weltin Way					Total	165
137731	EDGERTON ROAD, PALMER						
0.000	Jct with Palmer-Fishhook Road	2.160	9	315	320	300	648
2.160	End of Road					Total	648
137731S1	EDGERTON PARK ROAD, PALMER						
0.000	Jct with Edgerton Road	0.650	9	178	239	220	143
0.650	End of Road					Total	143
137746	GOLD CHORD ROAD, PALMER						
0.000	Jct with Willow Fishhook Road	1.650	8	736	750	380	627
1.650	End of Road					Total	627
137770	4 MILE ROAD, WILLOW						
0.000	Jct with Willow Fishhook Road	1.000	9	51	86	80	80
1.000	End of Road					Total	80
137790	OLD WILLOW ROAD, WILLOW						
0.000	Jct with Willow Fishhook Road	1.090	9	334	350	340	371
1.090	Jct with road to Trading Post	0.490	9	416	395	380	186
1.580	Jct with Parks Highway					Total	557

Route/Mpt	Route Name/Description	Length(mi)	FC	04AADT	05AADT	06AADT	VMT
137900	FARM LOOP ROAD, PALMER						
0.000	Jct with Glenn Highway	2.838	9	340	259	240	681
2.838	Jct with Palmer-Fishhook Road					Total	681
137910	LOSSING ROAD, PALMER						
0.000	Jct with Farm Loop Road	0.469	9	110	112	110	52
0.469	End of Road					Total	52
137914	ARCHIE ROAD, PALMER						
0.000	Jct with Glenn Highway	0.587	9	283	290	270	158
0.587	End of Road					Total	158
138000	BUFFALO MINE/MOOSE CREEK ROAD, MATSU						
0.000	Jct with Glenn Highway	6.480	9	341	316	300	1944
6.480	End of Road					Total	1944
138020	58 MILE ROAD WEST, MATSU						
0.000	Jct with Glenn Highway	1.034	9	491	525	490	507
1.034	Palmer Correctional Center					Total	507
138060	JONESVILLE MINE ROAD NORTH, MATSU						
0.000	Jct with Glenn Highway	1.734	9	464	370	350	607
1.734	Jct with Jonesville Mine Road West					Total	607
138061	JONESVILLE MINE ROAD WEST, MATSU						
0.000	Jct with Jonesville Mine Road North	0.606	9	102	51	50	30
0.606	End of Road					Total	30
138063	ESKA ROAD, SUTTON						
0.000	Jct with Jonesville Mine Road West	0.660	9	134	161	150	99
0.660	Jct with Road					Total	99
138130	CHICKALOON DRIVE, SUTTON						
0.000	Jct with Glenn Highway	1.771	9	107	110	110	195
1.771	Jct with Road					Total	195

Route/Mpt	Route Name/Description	Length(mi)	FC	04AADT	05AADT	06AADT	VMT
138153	VICTORY BIBLE CAMP ROAD						
0.000	Jct with Glenn Highway	1.031	8	199	200	101	104
1.031	Victory Bible Camp					Total	104
160101	VINE ROAD, WASILLA						
0.000	Jct with Knik-Goose Bay Road	0.636	9	2850	4868	4850	3085
0.636	Jct with Hollywood Blvd	2.742	9	2160	3273	3260	8939
3.378	Jct with Parks Highway					Total	12024
160300	SPRUCE AVENUE, WASILLA						
0.920	Jct with Lucille Road	1.000	8	1852	2280	2270	2270
1.920	Jct with Lucus Road	1.040	8	1285	1428	1420	1477
2.960	Jct with Church Road (Schrock)					Total	3747
170000	PARKS HIGHWAY						
0.000	Jct with Glenn Highway	0.380	1	18550	21103	21040	7995
0.380	Jct with Trunk Road	2.200	1	15504	15770	20340	44748
2.580	Jct with Gershmel Loop Road	0.170	1	17990	18300	18850	3205
2.750	Jct with Fairview Loop Road	1.410	1	20030	20370	21050	29681
4.160	Jct with Seward Meridian Road	1.730	1	20800	21110	23432	40537
5.890	Jct with Palmer/Wasilla Highway	0.720	1	30680	31140	36963	26613
6.610	Jct with Crusey Street	0.390	1	29232	29670	28368	11064
7.000	Jct with Knik-Goose Bay Road/Main Street	0.440	1	27970	28390	30061	13227
7.440	Jct with Airport Dr/Tommy Moe Street	0.890	1	26070	26460	27294	24292
8.330	Jct with Lucus Road	1.010	1	19860	20160	19819	20017
9.340	Jct with Church Road	4.220	1	16980	17240	16780	70812
13.560	Jct with Pittman Road	3.550	1	10842	10742	10393	36895
17.110	Jct with Big Lake Road	4.730	1	6280	5300	5130	24265
21.840	Little Susitna River Bridge	10.220	1	4568	4918	4003	40911
32.060	Jct with Nancy Lake Parkway	1.910	1	5190	5290	4086	7804
33.970	Jct with Long Lake Road	0.480	1	4750	3885	3640	1747
34.450	Jct with Old Willow Road	1.570	1	3300	3370	3160	4961
36.020	Jct with Willow Fishhook Road	3.490	1	2944	3002	2816	9828
39.510	Little Willow Creek Bridge	6.250	1	2530	2580	2420	15125
45.760	Milepost 81	2.160	1	2712	2503	2350	5076
47.920	Kashwitna River Bridge	5.530	1	2359	2410	2260	12498

Route/Mpt	Route Name/Description	Length(mi)	FC	04AADT	05AADT	06AADT	VMT
170000	PARKS HIGHWAY						
53.450	Sheep Creek Bridge	7.710	1	2594	2650	2055	15844
61.160	Montana Creek Bridge	2.160	1	2958	2310	2220	4795
63.320	Jct with Talkeetna Spur Road	5.430	1	1662	1690	1620	8797
68.750	Susitna River Bridge	10.820	1	1663	1690	1459	15786
79.570	Jct with Petersville Road	2.210	1	1609	1640	1600	3536
81.780	Milepost 117	15.730	1	1170	1193	1165	18325
97.510	Chulitna River Bridge	14.290	1	989	1239	1210	17291
111.800	Jct with Byers Lake Wayside Road	16.230	1	1102	1120	1203	19525
128.030	Little Coal Creek Bridge	21.790	1	1369	1282	1195	26039
149.820	East Fork Chulitna River	24.680	1	1380	1384	1390	34305
174.500	Jct with Denali Highway	27.221	1	1912	1834	2312	62935
201.721	Jct with Denali National Park Road	11.508	1	2862	2748	2225	25605
213.229	Jct with Hilltop Road	27.018	1	1979	2020	2166	58521
240.247	Nenana River at Rex	7.675	1	1384	1421	1362	10453
247.922	Jct with Clear Road	25.157	1	1571	1554	1533	38566
273.079	Alaska Railroad - N of Milepost 308	32.794	1	1966	1803	1784	58504
305.873	Jct with Old Nenana Highway	7.644	1	2406	2408	2382	18208
313.517	Jct with Old Nenana Highway	0.780	1/11	4285	4519	4037	3149
314.297	Jct with Gold Hill Road	3.274	11	5136	5488	5252	17195
317.571	Jct with Sheep Creek Road	0.938	11	8369	8364	7823	7338
318.509	Chena River	0.710	11	14745	14878	14773	10489
319.219	Chena River	1.358	11	9575	9661	9661	13120
320.577	Jct with University Avenue	1.190	11	16139	16284	12680	15089
321.767	Jct with Peger Road	0.942	11	13777	13596	13357	12582
322.709	Jct with 28th Avenue	0.979	11	13601	14240	15002	14687
323.688	Jct with Richardson Highway					Total	981985
170001	PARKS EB - TRUNK RD OFF RAMP, MATSU						
0.000	Jct with Parks Highway	0.189	9	579	590	590	112
0.189	Jct with Trunk Road					Total	112
170002	TRUNK RD - PARKS EB ON RAMP, MATSU						
0.000	Jct with Trunk Road	0.104	9	2709	2750	2740	285
0.104	Jct with Parks Highway					Total	285

Route/Mpt	Route Name/Description	Length(mi)	FC	04AADT	05AADT	06AADT	VMT
170003	MATANUSKA SPUR ROAD WEST, WASILLA						
0.000	Jct with Parks Highway	0.466	9	141	133	130	61
0.466	End of Road					Total	61
170006	TRUNK ROAD, PALMER						
0.500	Jct with Trunk Spur Loop	2.531	7	5883	5970	5950	15059
3.031	Jct with Palmer/Wasilla Highway	1.080	7	5129	6589	6570	7096
4.111	Jct with Bogard Road	2.308	7	3108	3160	3322	7667
6.419	Jct with Palmer-Fishhook Road					Total	29822
170008	PARKS WB - TRUNK RD OFF RAMP, MATSU						
0.000	Jct with Parks Highway	0.170	9	2679	2720	2710	461
0.170	Jct with Trunk Road					Total	461
170009	TRUNK RD - PARKS WB ON RAMP, MATSU						
0.000	Jct with Trunk Road	0.142	9	588	600	600	85
0.142	Jct with Parks Highway					Total	85
170010	JENSEN ROAD, WASILLA						
0.000	Start of Road	0.241	9	174	180	94	23
0.241	Parks Highway					Total	23
170012	CHURCH ROAD SOUTH, WASILLA						
0.000	Jct with Parks Highway	0.231	9	190	143	140	32
0.231	End of Road					Total	32
170014	GERSHMEL LOOP ROAD, WASILLA						
0.000	Jct with Parks Highway	0.316	9	782	790	947	299
0.316	Jct with Hornung Spur Road	0.797	9	357	474	470	375
1.113	Jct with Parks Highway					Total	674
170015	HORNUNG SPUR ROAD, WASILLA						
0.000	Jct with Gershmel Loop Road	0.303	9	384	449	450	136
0.303	End of Road					Total	136

Route/Mpt	Route Name/Description	Length(mi)	FC	04AADT	05AADT	06AADT	VMT
170020	HYER ROAD, WASILLA						
0.000	Jct with Parks Highway	1.958	8	1020	1040	1601	3135
1.958	Jct with Palmer/Wasilla Highway					Total	3135
170023	MAIN STREET, WASILLA						
0.000	Jct with Parks Highway	0.260	7	10100	10520	10490	2727
0.260	Jct with Bogard Road					Total	2727
170025	DAVIS ROAD, WASILLA						
0.000	Jct with Fairview Loop Road	0.761	9	372	439	440	335
0.761	Jct with Road					Total	335
170028	FAIRVIEW LOOP ROAD, WASILLA						
0.000	Jct with Parks Highway	2.028	8	2802	2840	2804	5687
2.028	Jct with Davis Road	3.739	8	1520	1540	1540	5758
5.767	Jct with Edlund Road	2.010	8	1000	1020	1020	2050
7.777	Snowshoe School 2nd Entrance	3.316	8	1161	1180	1180	3913
11.093	Jct with Knik-Goose Bay Road					Total	17408
170030	OLD MATANUSKA/WILLOW ROAD						
0.000	Jct with Parks Highway	2.980	9	680	690	690	2056
2.980	Jct with Fairview Loop Road					Total	2056
170034	HAYFIELD ROAD, WASILLA						
0.000	Jct with Fairview Loop Road	2.838	9	205	210	210	596
2.838	End of Road					Total	596
170035	SEWARD MERIDIAN ROAD, MATSU						
0.000	Jct with Parks Highway	1.004	7	7729	7850	7830	7861
1.004	Jct with Palmer Wasilla Highway	0.967	7	9306	9450	9420	9109
1.971	Jct with Bogard Road					Total	16970
170040	CRUSEY STREET, WASILLA						
0.000	Jct with Parks Highway	0.430	7	10125	10280	10250	4408
0.430	Jct with Bogard Road					Total	4408

Route/Mpt	Route Name/Description	Length(mi)	FC	04AADT	05AADT	06AADT	VMT
170041	LAKEVIEW ROAD, WASILLA						
0.000	Jct with Wasilla Fishhook Road	2.170	8	498	510	510	1107
2.170	Jct with Bogard Road					Total	1107
170044	KNIK-GOOSE BAY ROAD, WASILLA						
0.000	Jct with Parks Highway	0.740	7	8031	9720	9690	7171
0.740	Jct with Glenwood Avenue	0.460	7	13330	16117	16070	7392
1.200	Jct with Fern Street	1.380	7	12980	15531	15480	21362
2.580	Jct with Edlund Road	1.280	7	10763	12920	12880	16486
3.860	Jct with Mack Road	0.220	7	11130	13360	13264	2918
4.080	Jct with Fairview Loop Road	2.730	7	7710	10932	10900	29757
6.810	Jct with Vine Road	1.280	7	5680	6816	8176	10465
8.090	Jct with Settlers Bay Drive	9.160	7	840	1267	1943	17798
17.250	Jct with Point McKenzie Road	2.890	7	220	239	240	694
20.140	Jct with Road					Total	114043
170047	WASILLA-FISHHOOK ROAD, MATSU						
0.000	Jct with Bogard Road	1.360	7	4702	5121	5110	6950
1.360	Jct with Spruce Avenue	1.380	7	6413	6156	6140	8473
2.740	Jct with Schrock Road	0.700	7	3481	3433	3420	2394
3.440	Jct with Lakeview Road	4.560	7	2570	2610	2593	11824
8.000	Jct with King Cove Drive	2.540	7	1289	1310	1310	3327
10.540	Jct with Palmer-Fishhook Road					Total	32968
170054	LUCUS ROAD, WASILLA						
0.000	Jct with Parks Highway	0.410	8	3114	2635	2630	1078
0.410	Jct with Vaunda Avenue	0.940	8	1816	1608	1600	1504
1.350	Jct with Rock Side Road					Total	2582
170056	CHURCH ROAD, WASILLA						
0.000	Jct with Parks Highway	1.240	8	2052	2769	2760	3422
1.240	Jct with Spruce Avenue	2.170	8	1476	1500	1896	4114
3.410	Jct with Pittman Road	0.760	8	964	1063	1060	806
4.170	Jct with Schrock Road					Total	8342

Route/Mpt	Route Name/Description	Length(mi)	FC	04AADT	05AADT	06AADT	VMT
170059	LUCILLE STREET, WASILLA						
0.000	Jct with Parks Highway	0.730	8	6194	8394	8370	6110
0.730	Jct with Aspen Avenue	0.460	8	6779	7965	7940	3652
1.190	Jct with Spruce Avenue					Total	9763
170064	SCHROCK ROAD, WASILLA						
0.000	Jct with Wasilla/Fishhook Road	1.810	8	2423	2610	2600	4706
1.810	Jct with Lucille Road	4.340	8	1200	1220	1220	5295
6.150	Jct with Church Road	0.680	9	515	567	570	388
6.830	Little Susitna River					Total	10388
170066	PITTMAN ROAD, WASILLA						
0.000	Jct with Parks Highway	0.470	8	4319	4380	4370	2054
0.470	Jct with Indigo Drive	1.040	8	3853	3910	3952	4110
1.510	Jct with Beverly Lake Road	0.540	8	3188	3240	3230	1744
2.050	Jct with Meadows Lakes Loop Road	2.410	8	1175	1198	1190	2868
4.460	Jct with Silver Drive	4.250	8	583	592	590	2508
8.710	Jct with Church Road					Total	13284
170073	BIG LAKE ROAD, HOUSTON						
0.000	Jct with Parks Highway	3.330	7	5502	4836	4610	15351
3.330	Jct with Beaver Lake Road	0.220	7	5122	5200	4454	980
3.550	Jct with North Shore Drive	0.530	7	4684	4389	3608	1912
4.080	Jct with Big Lake Lodge Road	1.280	7	2541	2580	2500	3200
5.360	Campground Picnic Area	1.550	8	1271	1290	1131	1753
6.910	Jct with Burma Road					Total	23196
170076	EDLUND ROAD, WASILLA						
0.000	Jct with Knik-Goose Bay Road	2.180	8	1530	1712	1710	3728
2.180	Jct with Fairview Loop Road					Total	3728
170077	HOLLYWOOD BLVD, WASILLA						
0.491	Jct with Vine Road	5.860	8	1166	1426	1420	8321
6.351	Jct with Road to Landfill	0.580	8	1391	1410	1410	818
6.931	Jct with Big Lake Road					Total	9139

Route/Mpt	Route Name/Description	Length(mi)	FC	04AADT	05AADT	06AADT	VMT
170079	HORIZON DRIVE/PHILO SPEES, WASILLA						
0.000	Jct with Knik-Goose Bay Road	0.390	9	750	805	800	312
0.390	End of Road					Total	312
170080	POINT MCKENZIE ROAD, MATSU						
0.000	Jct with Knik-Goose Bay Road	7.415	7	552	560	560	4152
7.415	Jct with Ayshire Drive	15.585	7	150	233	230	3585
23.000	End of Road					Total	7737
170081	BEAVER LAKE ROAD, MATSU						
0.000	Jct with Big Lake Road	4.657	8	580	590	594	2766
4.657	Jct with Duley Road					Total	2766
170082	BIG LAKE LODGE ROAD, MATSU						
0.000	Jct with Big Lake Road	0.540	9	470	480	445	240
0.540	Jct with Gronwaldt Street					Total	240
170083	BURMA ROAD, MATSU						
0.000	Jct with Big Lake Road	3.072	9	149	150	143	439
3.072	Jct with Kuster Drive					Total	439
170084	NORTH SHORE DRIVE, MATSU						
0.000	Jct with Big Lake Road	1.650	8	619	630	462	762
1.650	Boat Launch Ramp					Total	762
170085	NANCY LAKE PARKWAY, MATSU						
0.000	Jct with Parks Highway	0.750	8	183	190	180	135
0.750	Jct with Long Lake Road	3.910	9	92	90	84	328
4.660	Milo Lake #1 Canoe Trail	1.840	9	92	90	99	182
6.500	South Rolly Lake Campground					Total	646
170086	LONG LAKE ROAD, MATSU						
0.000	Jct with Parks Highway	3.171	9	657	670	520	1649
3.171	Jct with Crystal Lake Road	2.333	9	90	46	40	93
5.504	Jct with Nancy Lake Parkway					Total	1742

Route/Mpt	Route Name/Description	Length(mi)	FC	04AADT	05AADT	06AADT	VMT
170087	CRYSTAL LAKE ROAD, MATSU						
0.000	Jct with Long Lake Road	5.570	9	110	43	40	223
5.570	Jct with Willow Creek Parkway					Total	223
170088	EAST SELDON EXTEN/BOGARD EXT, MATSU						
0.000	Jct with Wasilla/Fishhook Road	2.300	7	5984	6070	6050	13915
2.300	Jct with Bogard Road					Total	13915
170201	BEACON ST/AIRPORT ROAD, MATSU						
0.000	Jct with Museum Drive	0.650	7	150	185	231	150
0.650	Wasilla Airport					Total	150
170204	MUSEUM DRIVE, MATSU						
0.000	Jct with Parks Highway	1.210	7	426	273	270	327
1.210	End of Road					Total	327
170205	WILLOW CREEK PARKWAY, MATSU						
0.000	Jct with Parks Highway	1.970	8	373	380	335	660
1.970	Jct with Crystal Lake Road	1.890	8	133	140	59	112
3.860	Willow Creek State Campground					Total	771
170230	HYER SPUR, WASILLA						
0.000	Jct with Palmer/Wasilla Highway	0.285	8	200	200	200	57
0.285	End of Road					Total	57
170700	BOGARD ROAD, WASILLA						
0.000	Jct with Trunk Road	0.442	7	8458	8590	8560	3784
0.442	Jct with Engstrom Extension	1.732	7	8507	8640	8610	14913
2.174	Jct with Moose Street	0.771	7	7965	8080	8060	6214
2.945	Jct with Lakeview Road	1.551	7	5772	6947	6930	10748
4.496	Jct with Seward Meridian Drive	1.221	7	8248	8370	8340	10183
5.717	Jct with Copper Creek Road	0.974	7	8930	9030	9000	8766
6.691	Jct with Peck Street	0.308	7	11323	11490	11460	3530
6.999	Jct with Crusey Street	0.438	7	5614	9286	9260	4056
7.437	Jct with Wasilla Fishhook Road					Total	62193

Route/Mpt	Route Name/Description	Length(mi)	FC	04AADT	05AADT	06AADT	VMT
170900	ENGSTROM EXTENSION, WASILLA						
0.000	Jct with Bogard Road	1.600	8	995	1286	1280	2048
1.600	Jct with Road					Total	2048
171000	TALKEETNA SPUR ROAD, MATSU						
0.000	Jct with Parks Highway	4.890	7	2131	2299	2160	10562
4.890	Jct with Fiddlehead Fern Circle	7.140	7	1795	1865	1750	12495
12.030	Jct with Comsat Road	2.350	7	2562	2610	2450	5758
14.380	Jct with Railroad Depot Road					Total	28815
171005	TALKEETNA AIRPORT ROAD, MATSU						
0.000	Jct with Talkeetna Spur Road	0.390	7	550	543	510	199
0.390	End of Road					Total	199
171050	COMSAT ROAD, TALKEETNA						
0.000	Jct with Talkeetna Spur Road	0.750	8	342	350	330	248
0.750	Jct with Christansen Lake Road	2.640	8	50	68	60	158
3.390	End of Road					Total	406
171080	CHRISTANSEN LAKE ROAD, WILLOW						
0.000	Jct with Comsat Road	1.490	9	179	214	200	298
1.490	End of Road					Total	298
171300	PETERSVILLE ROAD, PETERSVILLE						
0.000	Jct with Parks Highway	2.670	7	306	339	414	1105
2.670	Trappers Creek Elementary School	5.190	8	225	227	230	1194
7.860	Jct with Trailridge Road	6.040	8	80	100	97	586
13.900	Kroto Creek Bridge	4.420	8	52	53	70	309
18.320	Jct with Peters Creek Airstrip Road	18.090	8	36	37	64	1158
36.410	Jct with Cache Creek Road					Total	4352
171400	SUSITNA RIVER ROAD, CHULITNA						
0.000	Jct with Parks Highway	1.770	8	262	267	223	395
1.770	Jct with Bradly Road	1.160	8	31	32	18	21
2.930	End of Road					Total	416

Route/Mpt	Route Name/Description	Length(mi)	FC	04AADT	05AADT	06AADT	VMT
171420	BRADLY ROAD, CHULITNA						
0.000	Jct with Susitna River Road	2.000	9	297	300	280	560
2.000	End of Road					Total	560

Part IV

Permanent Traffic Recorder (PTR) Summaries

Permanent Traffic Recorder Summaries

Part IV contains summaries of each of the major permanent traffic recorders (PTR's). These recorders have been strategically placed throughout the region to provide accurate, year round, hourly traffic volume data and show historical traffic trends. The seasonal factors from the PTR's are used to calculate the AADTs for the coverage counts.

The PTR listing references the locations by the CDS route number and milepoint, which often does not correspond to milepost locations on the road. The summaries show seasonal, day of the week, and hour of the day traffic statistics. Each day of the week and the time periods of 6 AM to 10 PM and 10 PM to 6 AM are listed as an average percent of the Monthly Average Daily Traffic (MADT). Also included are the highest days and highest hours of traffic with the associated percentage of the AADT. Most critical (in urban traffic) is the 30th highest hour called the design hourly volume (DHV). The DHV is used for determining the design and structure of new roads or to improve existing roads in urban areas. The historical data section of each summary lists all the AADTs on record for each station's specific location. Where the data is available, each station's MADTs for the years 1997 through 2006 are graphed to show seasonal and yearly traffic trends.

Changing traffic patterns are in response to changes in population totals, shifts in the center of industries, changes in retail businesses, and construction during summer peak months, which may have caused changes in routes taken. Increases in both peak and winter traffic indicate changes in resident usage, while increases in peak summer traffic only more likely indicate increased tourism or summer workers.

Functional Class (FC) Codes:

Code	Description	Code	Description
	Rural		Urban
1	Principal Arterial - Interstate	11	Principal Arterial - Interstate
2	Principal Arterial - Other	12	Principal Arterial - Other Freeways & Expressways
6	Minor Arterial	14	Other Principal Arterial
7	Major Collector	16	Minor Arterial
8	Minor Collector	17	Collector
9	Local Road	19	Local Road

Traffic Direction Codes:

Northbound = 1	Southbound = 5	North & South bound = 9
Eastbound = 3	Westbound = 7	East & West bound = 0

Index to Permanent Recorder Summaries

Location	FC	Route	Station	Milepoint	Page
Major Highways					
Glennallen Highway					
East 5th Avenue – East of Airport Heights	11	135000	11500420	0.332	4
Glenn Highway at Anchorage Scalehouse	11	135000	10100042	9.610	6
Glenn Highway at Eklutna Flats	11	135000	52525000	25.556	8
Glenn Highway at Kepler Drive	1	135000	52544000	35.457	10
Glenn Highway at Milepost 53 – North of Palmer	1	135000	11300042	45.473	12
Glenn Highway – South of Kings River	1	135000	13500015	59.289	14
Parks Highway					
Parks Highway at Willow	1	170000	10200036	37.140	16
Parks Highway at Chulitna	1	170000	17000015	83.000	18
Seward Highway					
Seward Highway at Moose Pass	2	130000	10300031	32.571	20
Seward Highway at Potter Marsh	11	130000	11410031	116.423	22
Seward Highway – South of 76th Avenue (WIM)	11	130000	52321000	121.934	24
Sterling Highway					
Sterling Highway – South of Kachemak Bay Road	2	110000	10300021	134.059	26
Sterling Highway – Btwn Lake and Main Streets	2	110000	51015037	132.602	28
Sterling Highway – North of Anchor Point	2	110000	11000051	115.442	30
Sterling Highway – East of Soldotna	1	110000	10100021	51.514	32
Sterling Highway – West of Kenai Keys	1	110000	51180000	42.904	34
Sterling Highway at Cooper Landing	1	110000	11800015	6.143	36
Local Roads					
Anchorage Area					
A Street at Chester Creek	16	134342	1110527U	1.350	38
C Street at Chester Creek	16	134341	1110527U	2.210	40
Arctic Boulevard – South of 76th Avenue	16	134330	13433015	4.200	42
Debarr Road – Btwn Sunrise Dr and Columbine St	16	134500	55182000	0.680	44
Dimond Boulevard – West of Arctic Boulevard	16	133700	11200520	1.603	46
Ingra and Gambell at Chester Creek	11	134150	1120545U	0.030	48
International Airport Road – East of C Street	16	133800	1110538U	2.855	50
Lake Otis Parkway – South of 74th Avenue	16	134140	11005639	3.660	52
Minnesota Drive at Chester Creek	14	134300	1160042U	7.240	54
Minnesota Drive – North of Dimond Boulevard (WIM)	14	134300	13430015	2.900	56
Minnesota Drive – South of Int'l Airport Road	14	134300	13435015	4.540	58
Northern Lights Blvd – East of Latouche Street	16	134750	13475037	4.320	60
Northern Lights Blvd – West of Forest Park Drive	16	134750	1110550U	6.800	62
Ocean Dock Road – Port of Anchorage (WIM)	14	134344	54565000	0.040	64
O'Malley Road – East of Seward Highway	16	133500	11100512	0.412	66
Old Seward Highway – North of Sundown Court	16	133200	52952000	3.405	68

Index to Permanent Recorder Summaries

Location	FC	Route	Station	Milepoint	Page
Anchorage Area (Cont'd.)					
Sand Lake Road – North of Dimond Boulevard	17	133755	13300021	0.595	70
Tudor Road – West of Tudor Center	14	133899	10125449	4.220	72
Tudor Road – West of Patterson Street (AVC)	14	133899	13395037	5.570	74
Bethel Area					
Chief Eddie Hoffman Highway at Akiak Drive	8	080000	18000037	1.085	76
Eagle River Area					
Eagle River Road at Caribou Street *	16	135225	13522537	1.310	78
Eagle River Loop at Briggs Bridge	16	135235	55794000	2.790	80
Kenai Peninsula Area					
Bridge Access Road - North of Kalifornsky Beach Rd	6	117790	51864000	3.032	82
East End Road – East of Pennock Street	7	110300	11030031	0.307	84
Kalifornsky Beach Road	6	115400	11540037	21.025	86
Kenai Spur Road – West of Beaver Loop Road *	2	117600	11760021	7.066	88
Kodiak Area					
Rezanof Drive – West of Gibson Cove Road	6	068000	11100389	5.886	90
Palmer/Wasilla Area					
Palmer-Wasilla Highway – East of Trunk Road	6	136800	10100572	2.984	92
Urban PTRs AADT Comparison					94
Rural PTRs AADT Comparison					95

* Equipment Offline

East 5th Avenue – East of Airport Heights
Monthly Average Daily Traffic

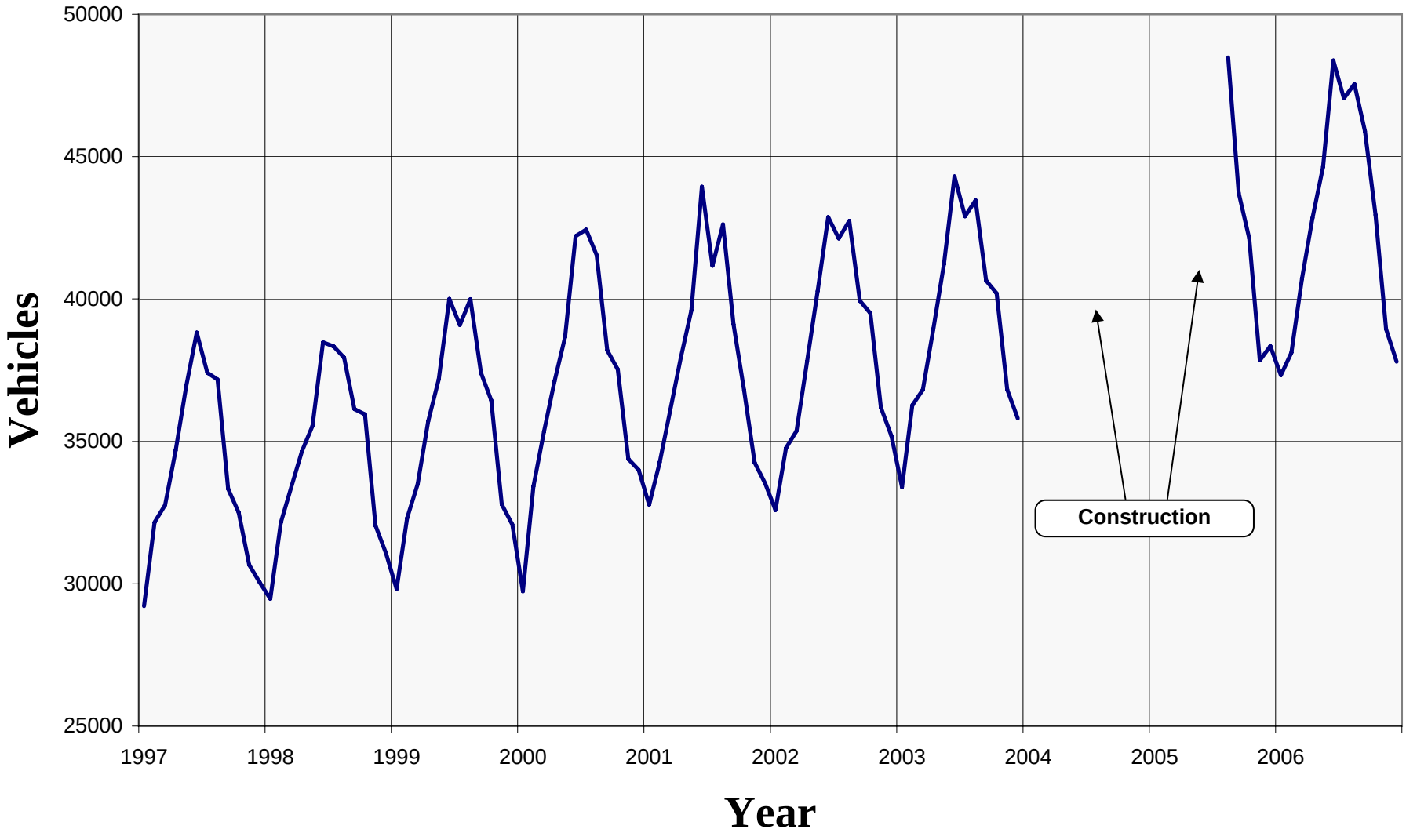

EAST 5TH AVENUE - EAST OF AIRPORT HEIGHTS

ROUTE: 135000 **MILEPOINT: 0.332** **STATION NUMBER: 11500420 0** **PERMANENT STN SUMMARY: 2006**

MNTH	MADT	% AADT	6AM - 10PM	10PM - 6AM	PERCENT OF AADT FOR DAY OF WEEK MON	TUE	WED	THU	FRI	WKDY	SAT	SUN
JAN	37324	87.4	88.2	11.8	97.0	108.3	108.2	108.3	117.4	107.8	95.0	65.8
FEB	38116	89.3	88.4	11.6	94.9	109.0	107.3	108.1	116.5	107.2	92.4	71.8
MAR	40711	95.4	88.7	11.3	97.9	102.1	106.4	108.7	117.5	106.5	95.1	72.3
APR	42853	100.4	88.3	11.7	100.5	104.5	105.1	107.2	115.6	106.6	96.1	71.1
MAY	44641	104.6	88.2	11.8	96.6	105.5	105.9	107.1	115.4	106.1	93.9	75.5
JUN	48378	113.3	87.1	12.9	100.1	103.8	105.1	106.2	112.2	105.5	94.9	77.7
JUL	47044	110.2	86.5	13.5	101.8	97.3	108.1	108.1	114.1	105.9	92.5	78.1
AUG	47546	111.4	87.9	12.1	102.8	104.2	105.1	105.6	109.4	105.4	93.6	79.3
SEP	45896	107.5	88.4	11.6	96.4	104.2	105.8	106.2	115.8	105.7	95.0	76.5
OCT	42960	100.6	88.7	11.3	99.4	103.7	106.7	106.6	115.8	106.4	97.4	70.4
NOV	38949	91.2	88.6	11.4	102.8	107.8	109.4	100.6	112.8	106.7	95.3	71.3
DEC	37800	88.6	87.3	12.7	91.1	107.5	107.9	108.9	118.5	106.8	92.9	73.1
AADT	42685		88.0	12.0	98.4	104.8	106.8	106.8	115.1	106.4	94.5	73.6

HISTORY YEAR	AADT	PERCENT GROWTH
2006	42685	1.0
2005	42247	
2004		
2003	39234	2.5
2002	38281	1.6
2001	37674	1.7
2000	37045	4.3
1999	35526	2.7
1998	34599	2.3
1997	33808	2.3
1996	33036	4.4
1995	31638	2.5
1994	30860	1.1
1993	30522	2.8
1992	29694	1.4
1991	29292	8.2
1990	27080	1.2
1989	26770	

HIGH DAYS	1ST	2ND	3RD	4TH	5TH	6TH	7TH	8TH	9TH	10TH	AVG
VOLUME	55842	55093	54743	54568	53975	53858	53806	53741	53524	53474	54262
DAY	09/01	06/16	06/30	07/14	06/02	06/09	06/23	07/28	07/07	09/08	
% AADT	130.8	129.1	128.2	127.8	126.4	126.2	126.1	125.9	125.4	125.3	127.1

HIGH HOURS	1ST	2ND	3RD	4TH	5TH	6TH	7TH	8TH	9TH	10TH	20TH	30TH	40TH	50TH	AVG
VOLUME	4215	4213	4205	4159	4156	4142	4134	4131	4122	4116	4075	4052	4022	4005	4159
HOUR	6PM	5PM	6PM	6PM	5PM	6PM	6PM	5PM	6PM	6PM	6PM	6PM	6PM	5PM	
DAY	09/29	09/29	08/31	09/21	08/21	07/20	08/03	10/06	10/13	08/23	08/02	09/20	07/18	09/22	
% AADT	9.9	9.9	9.9	9.7	9.7	9.7	9.7	9.7	9.7	9.6	9.5	9.5	9.4	9.4	9.7

PERCENT OF AADT BY HOUR

1AM	2AM	3AM	4AM	5AM	6AM	7AM	8AM	9AM	10AM	11AM	12PM	1PM	2PM	3PM	4PM	5PM	6PM	7PM	8PM	9PM	10PM	11PM	12AM
1.5	1.0	0.8	0.7	0.8	2.0	4.4	5.4	5.0	4.5	4.5	5.2	5.7	5.9	6.2	7.1	7.7	7.7	6.3	4.7	3.9	3.7	3.1	2.2

Glenn Highway at Anchorage Scalehouse
Monthly Average Daily Traffic

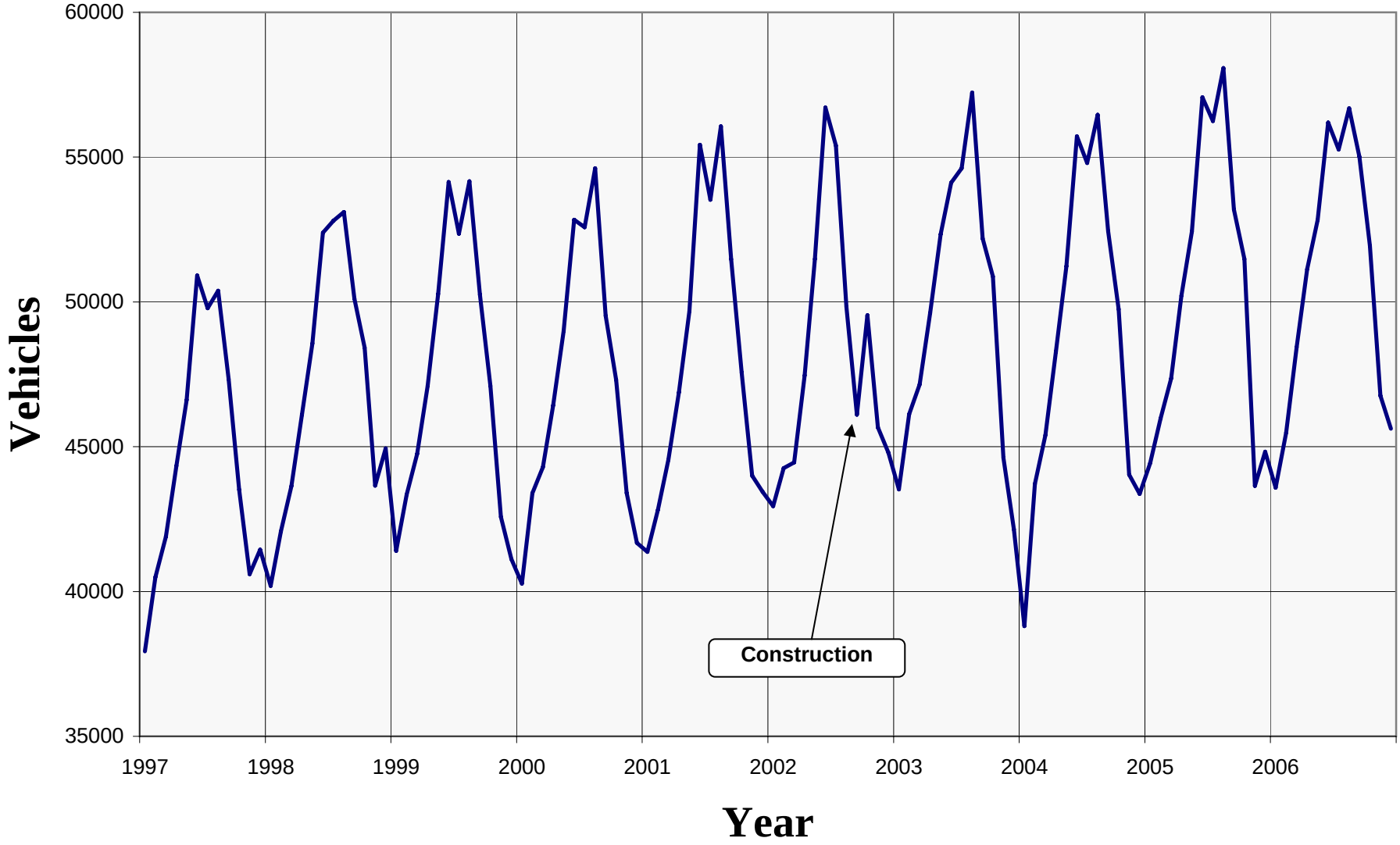

GLENN HIGHWAY AT ANCHORAGE SCALEHOUSE

ROUTE: 135000 **MILEPOINT: 9.610** **STATION NUMBER: 10100042 9** **PERMANENT STN SUMMARY: 2006**

MNTH	MADT	% AADT	6AM - 10PM	10PM - 6AM	MON	TUE	WED	THU	FRI	WKDY	SAT	SUN	HISTORY YEAR	AADT	PERCENT GROWTH
					PERCENT OF AADT FOR DAY OF WEEK										
JAN	43587	85.9	90.8	9.2	97.8	114.6	115.2	113.4	118.0	111.8	82.4	58.5	**2006**	50745	0.7
													2005	50414	3.6
FEB	45481	89.6	90.9	9.1	97.5	116.3	113.9	113.7	115.9	111.5	79.8	63.1	**2004**	48667	-1.8
													2003	49546	2.7
MAR	48436	95.4	91.2	8.8	103.7	107.9	110.4	112.1	116.8	110.2	83.9	65.3	**2002**	48223	0.3
													2001	48066	2.0
APR	51129	100.8	90.9	9.1	105.7	110.1	109.7	111.2	114.1	110.2	84.5	64.7	**2000**	47111	-0.6
													1999	47383	0.5
MAY	52832	104.1	90.7	9.3	98.9	110.1	110.5	111.3	116.0	109.4	84.4	68.8	**1998**	47167	5.7
													1997	44604	3.2
JUN	56197	110.7	89.8	10.2	105.0	107.6	108.6	110.7	113.5	109.1	84.4	70.3	**1996**	43206	0.7
													1995	42892	2.7
JUL	55266	108.9	89.3	10.7	104.7	99.8	111.4	112.6	116.0	108.9	83.4	72.1	**1994**	41759	4.3
													1993	40049	4.7
AUG	56684	111.7	90.4	9.6	106.7	107.9	108.9	109.5	110.1	108.6	83.1	73.8	**1992**	38235	4.9
													1991	36456	3.5
SEP	55009	108.4	91.2	8.8	99.5	108.3	110.7	110.2	116.4	109.0	84.5	70.5	**1990**	35217	3.9
													1989	33885	1.9
OCT	51937	102.3	91.4	8.6	102.9	110.0	111.2	111.4	116.8	110.5	86.4	61.3	**1988**	33237	0.6
													1987	33030	-2.9
NOV	46761	92.1	91.1	8.9	110.4	114.7	114.1	105.0	109.4	110.7	82.9	63.4	**1986**	34016	1.4
													1985	33555	5.2
DEC	45619	89.9	90.2	9.8	97.3	108.6	114.1	114.4	120.9	111.1	80.3	64.4	**1984**	31892	11.7
													1983	28547	24.4
AADT	50745		90.7	9.3	102.5	109.7	111.6	111.3	115.3	110.1	83.3	66.4	**1982**	22941	

HIGH DAYS	1ST	2ND	3RD	4TH	5TH	6TH	7TH	8TH	9TH	10TH	AVG
VOLUME	67896	65762	65568	64342	64313	64203	64010	63980	63977	63963	64801
DAY	09/01	08/29	07/14	07/28	06/30	09/29	06/29	06/16	08/04	08/31	
% AADT	133.8	129.6	129.2	126.8	126.7	126.5	126.1	126.1	126.1	126.0	127.7

HIGH HOURS	1ST	2ND	3RD	4TH	5TH	6TH	7TH	8TH	9TH	10TH	20TH	30TH	40TH	50TH	AVG
VOLUME	6306	6291	6274	6212	6135	6123	6122	6118	6097	6075	6007	5957	5897	5853	6175
HOUR	6PM	6PM	6PM	6PM	6PM	6PM	6PM	6PM	6PM	6PM	6PM	6PM	6PM	6PM	
DAY	05/30	08/29	08/31	08/30	08/28	08/02	06/13	07/26	07/13	08/09	06/29	06/28	06/07	07/17	
% AADT	12.4	12.4	12.4	12.2	12.1	12.1	12.1	12.1	12.0	12.0	11.8	11.7	11.6	11.5	12.2

PERCENT OF AADT BY HOUR

1AM	2AM	3AM	4AM	5AM	6AM	7AM	8AM	9AM	10AM	11AM	12PM	1PM	2PM	3PM	4PM	5PM	6PM	7PM	8PM	9PM	10PM	11PM	12AM
1.0	0.6	0.4	0.4	0.7	2.5	6.4	7.1	5.1	4.4	4.3	4.7	5.1	5.3	5.8	7.1	8.9	9.1	6.6	4.4	3.5	3.1	2.3	1.5

Glenn Highway at Eklutna Flats
Monthly Average Daily Traffic

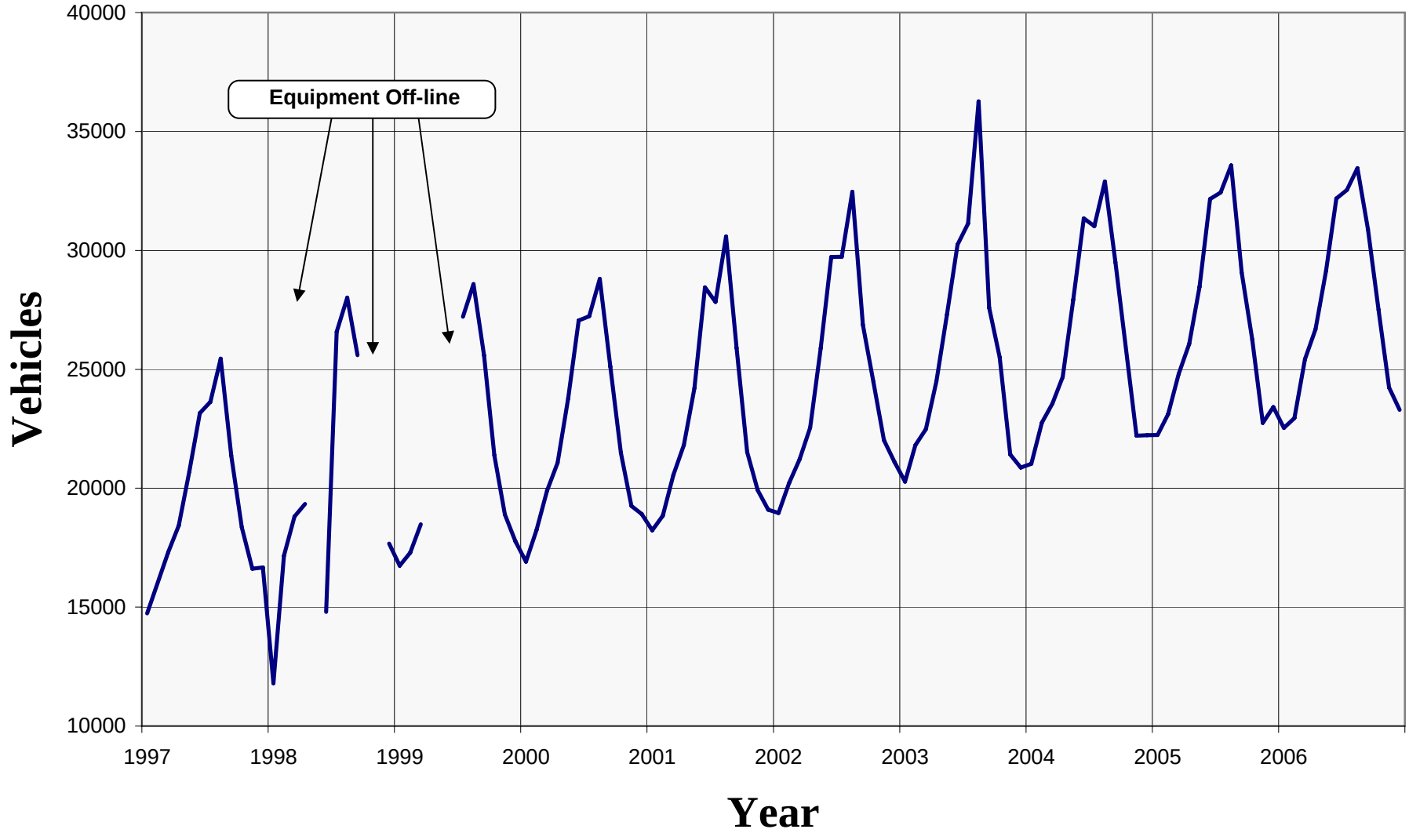

GLENN HIGHWAY AT EKLUTNA FLATS

ROUTE: 135000 **MILEPOINT: 25.556** **STATION NUMBER: 52525000 9** **PERMANENT STN SUMMARY: 2006**

MNTH	MADT	% AADT	6AM - 10PM	10PM - 6AM	MON	TUE	WED	THU	FRI	WKDY	SAT	SUN
					PERCENT OF AADT FOR DAY OF WEEK							
JAN	22532	81.7	89.4	10.6	100.1	110.9	111.2	110.7	117.1	110.0	85.1	64.8
FEB	22952	83.2	89.4	10.6	97.3	111.3	111.5	110.9	114.7	109.1	84.6	69.8
MAR	25429	92.2	89.9	10.1	99.1	102.9	106.4	109.8	117.7	107.2	89.6	74.5
APR	26682	96.8	89.7	10.3	100.8	104.3	105.6	108.1	115.7	106.9	91.3	74.1
MAY	29147	105.7	89.1	10.9	97.4	102.9	103.9	106.4	116.6	105.4	92.7	80.1
JUN	32182	116.7	88.2	11.8	99.4	103.0	104.7	104.6	114.1	105.2	92.4	81.8
JUL	32544	118.0	88.0	12.0	101.2	98.7	104.9	106.7	113.6	105.0	91.7	83.2
AUG	33458	121.4	88.8	11.2	103.4	102.2	101.4	104.1	108.6	103.9	93.2	87.1
SEP	30887	112.0	89.9	10.1	101.9	100.3	101.1	101.0	115.2	103.9	95.4	85.2
OCT	27502	99.8	90.1	9.9	99.2	104.2	107.8	107.6	115.9	106.9	94.8	70.6
NOV	24232	87.9	89.6	10.4	105.4	109.6	110.3	104.1	110.9	108.1	88.9	70.8
DEC	23291	84.5	88.5	11.5	98.4	107.3	109.2	109.5	117.7	108.4	86.7	71.3
AADT	27570		89.2	10.8	100.3	104.8	106.5	107.0	114.8	106.7	90.5	76.1

HISTORY YEAR	AADT	PERCENT GROWTH
2006	27570	2.0
2005	27028	3.0
2004	26249	1.8
2003	25782	4.8
2002	24600	6.6
2001	23079	3.4
2000	22321	1.4
1999	22010	11.7
1998	19711	1.5
1997	19423	
1996		
1995		
1994	19161	
1993		
1992	16134	13.8
1991	14177	

HIGH DAYS	1ST	2ND	3RD	4TH	5TH	6TH	7TH	8TH	9TH	10TH	AVG
VOLUME	44268	38861	38361	37916	37791	37687	37323	37215	37180	37152	38375
DAY	09/01	08/27	08/29	06/30	08/28	07/28	07/14	06/23	08/04	08/25	
% AADT	160.6	141.0	139.1	137.5	137.1	136.7	135.4	135.0	134.9	134.8	139.2

HIGH HOURS	1ST	2ND	3RD	4TH	5TH	6TH	7TH	8TH	9TH	10TH	20TH	30TH	40TH	50TH	AVG
VOLUME	3728	3639	3592	3419	3410	3395	3346	3335	3315	3279	3224	3167	3119	3084	3446
HOUR	6PM	6PM	5PM	6PM	6PM	6PM	6PM	7PM	6PM	6PM	6PM	6PM	6PM	6PM	
DAY	09/01	08/29	09/01	08/28	06/30	07/28	06/29	09/01	08/25	08/31	06/15	07/19	08/10	08/16	
% AADT	13.5	13.2	13.0	12.4	12.4	12.3	12.1	12.1	12.0	11.9	11.7	11.5	11.3	11.2	12.5

PERCENT OF AADT BY HOUR

1AM	2AM	3AM	4AM	5AM	6AM	7AM	8AM	9AM	10AM	11AM	12PM	1PM	2PM	3PM	4PM	5PM	6PM	7PM	8PM	9PM	10PM	11PM	12AM
1.1	0.7	0.5	0.5	0.9	3.0	6.4	5.8	4.5	4.4	4.3	4.7	5.0	5.3	5.7	6.6	8.4	8.9	7.3	4.8	3.8	3.3	2.6	1.6

Glenn Highway at Kepler Drive
Monthly Average Daily Traffic

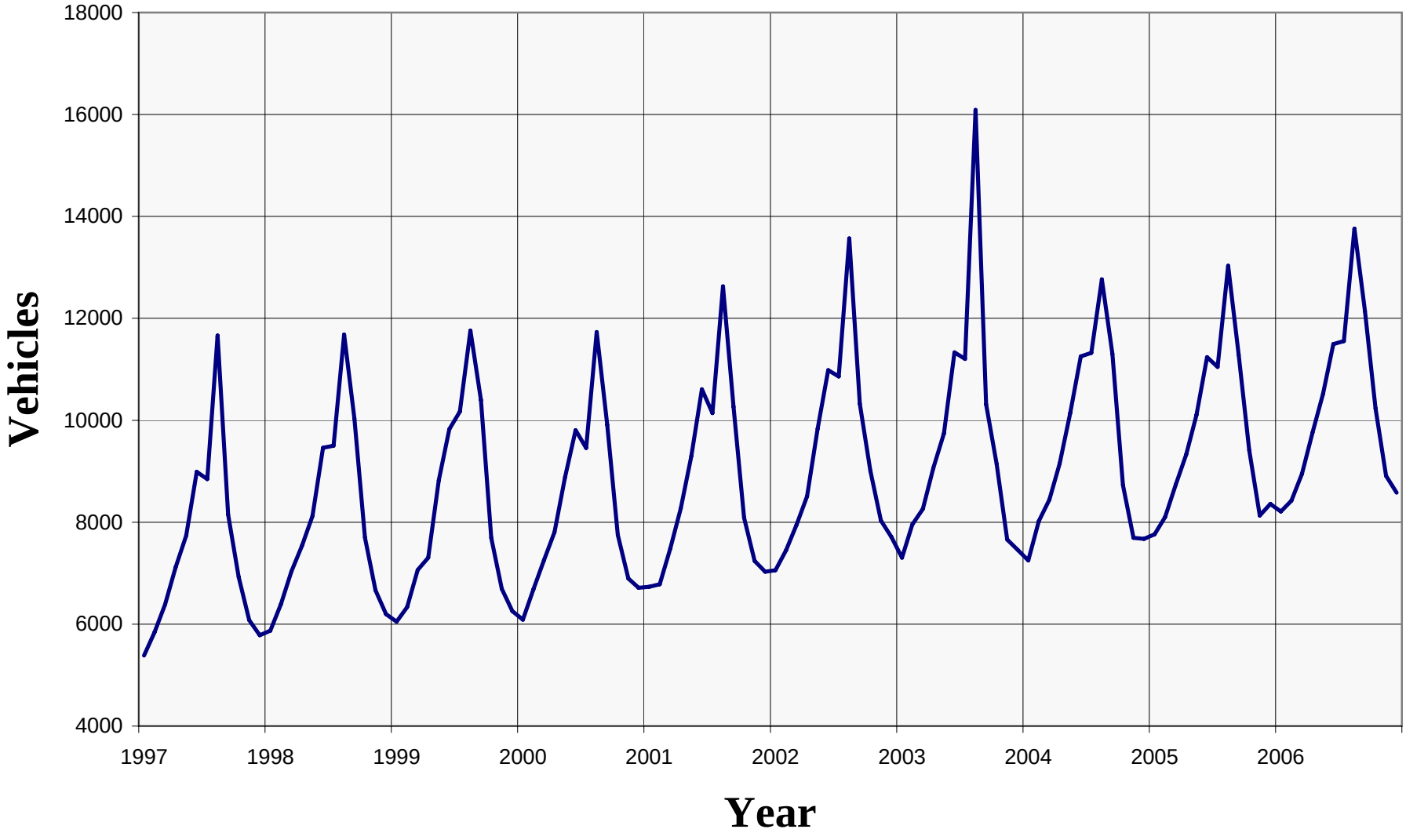

GLENN HIGHWAY AT KEPLER DRIVE

ROUTE: 135000 **MILEPOINT: 35.457** **STATION NUMBER: 52544000 9** **PERMANENT STN SUMMARY: 2006**

MNTH	MADT	% AADT	6AM - 10PM	10PM - 6AM	PERCENT OF AADT FOR DAY OF WEEK MON	TUE	WED	THU	FRI	WKDY	SAT	SUN
JAN	8210	80.4	91.2	8.8	100.3	111.5	113.8	112.5	117.4	111.1	81.7	62.9
FEB	8422	82.5	90.7	9.3	99.5	111.2	113.7	111.5	113.9	110.0	81.9	68.3
MAR	8950	87.6	90.6	9.4	98.6	105.9	109.4	109.3	116.8	108.0	89.1	70.9
APR	9759	95.6	91.7	8.3	100.6	105.3	107.4	109.7	114.6	107.5	91.9	70.4
MAY	10519	103.0	91.3	8.7	97.0	105.8	107.4	107.6	116.6	106.9	90.0	75.5
JUN	11497	112.6	90.6	9.4	102.9	106.3	108.4	107.6	113.6	107.8	87.1	74.1
JUL	11555	113.2	90.4	9.6	104.4	99.3	106.9	111.1	115.6	107.5	87.9	74.8
AUG	13761	134.8	90.6	9.4	104.8	102.9	99.0	101.3	103.6	102.3	97.3	91.0
SEP	12140	118.9	91.5	8.5	106.1	97.4	96.7	95.5	114.8	102.1	97.4	92.0
OCT	10236	100.2	92.3	7.7	101.3	106.2	107.0	108.6	113.7	107.4	93.9	69.1
NOV	8911	87.3	91.7	8.3	109.0	111.6	112.3	99.8	110.7	108.7	88.2	68.4
DEC	8581	84.0	90.6	9.4	97.0	108.7	110.5	111.5	116.6	108.9	87.6	68.1
AADT	10212		91.1	8.9	101.8	106.0	107.7	107.2	114.0	107.4	89.5	73.8

HISTORY YEAR	AADT	PERCENT GROWTH
2006	10212	5.2
2005	9711	2.4
2004	9479	-1.5
2003	9628	3.8
2002	9273	6.4
2001	8715	5.5
2000	8257	1.4
1999	8142	2.2
1998	7964	8.3
1997	7356	5.4
1996	6978	
1995		
1994	6336	48.0
1993	4280	

HIGH DAYS	1ST	2ND	3RD	4TH	5TH	6TH	7TH	8TH	9TH	10TH	AVG
VOLUME	21887	21791	20781	20290	19680	19017	17979	17693	17338	16083	19254
DAY	09/01	08/27	08/26	09/02	09/03	08/29	08/28	09/04	08/25	08/24	
% AADT	214.3	213.4	203.5	198.7	192.7	186.2	176.1	173.3	169.8	157.5	188.5

HIGH HOURS	1ST	2ND	3RD	4TH	5TH	6TH	7TH	8TH	9TH	10TH	20TH	30TH	40TH	50TH	AVG
VOLUME	1789	1749	1742	1714	1701	1588	1577	1576	1563	1562	1492	1427	1392	1348	1656
HOUR	6PM	5PM	4PM	5PM	6PM	6PM	5PM	6PM	7PM	5PM	3PM	2PM	6PM	12AM	
DAY	09/01	08/27	08/27	09/01	08/29	08/27	08/29	08/28	09/01	09/03	08/26	09/04	08/25	09/02	
% AADT	17.5	17.1	17.1	16.8	16.7	15.6	15.4	15.4	15.3	15.3	14.6	14.0	13.6	13.2	16.2

PERCENT OF AADT BY HOUR

1AM	2AM	3AM	4AM	5AM	6AM	7AM	8AM	9AM	10AM	11AM	12PM	1PM	2PM	3PM	4PM	5PM	6PM	7PM	8PM	9PM	10PM	11PM	12AM
0.9	0.6	0.4	0.4	0.7	2.3	4.6	5.6	4.8	4.9	5.1	5.5	5.9	6.3	6.6	7.2	8.3	8.5	6.6	4.4	3.6	3.1	2.3	1.3

Glenn Highway at Milepost 53 – North of Palmer
Monthly Average Daily Traffic

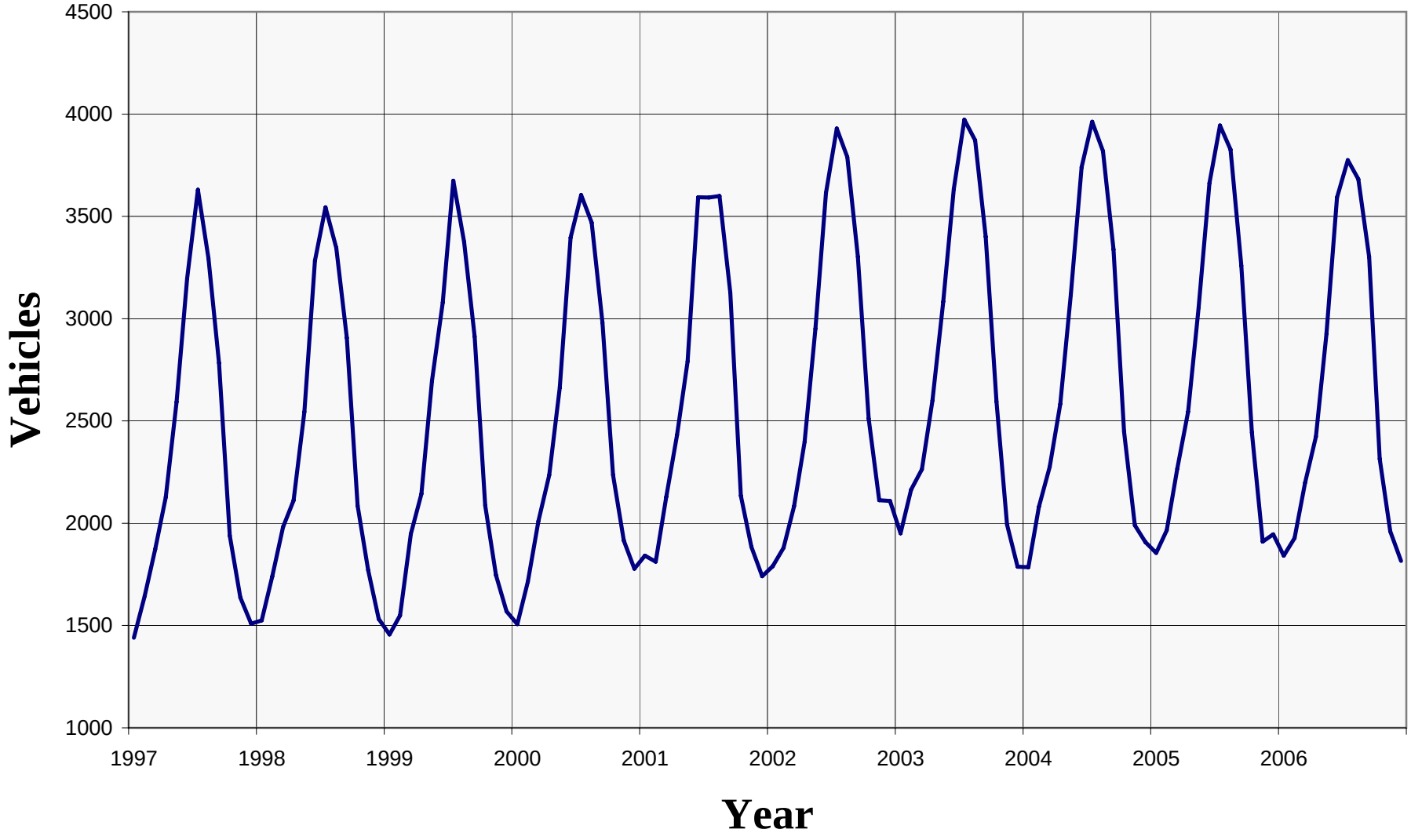

GLENN HIGHWAY AT MILEPOST 53 - NORTH OF PALMER

ROUTE: 135000 **MILEPOINT: 45.473** **STATION NUMBER: 11300042 9** **PERMANENT STN SUMMARY: 2006**

MNTH	MADT	% AADT	6AM - 10PM	10PM - 6AM	MON	TUE	WED	THU	FRI	WKDY	SAT	SUN	HISTORY YEAR	AADT	PERCENT GROWTH
					PERCENT OF AADT FOR DAY OF WEEK										
JAN	1841	69.6	91.7	8.3	103.4	101.9	102.8	101.8	110.7	104.1	93.1	86.3	**2006**	2647	-2.8
													2005	2723	-1.1
FEB	1928	72.8	92.1	7.9	98.1	98.3	101.6	99.3	110.0	101.5	99.5	93.1	**2004**	2754	-0.8
													2003	2777	2.6
MAR	2199	83.1	92.4	7.6	94.1	94.0	95.0	98.4	117.0	99.7	100.4	101.3	**2002**	2706	5.8
													2001	2557	4.0
APR	2423	91.5	92.0	8.0	89.1	92.6	96.6	101.6	113.4	98.7	104.5	102.0	**2000**	2459	4.5
													1999	2353	-0.5
MAY	2926	110.5	91.0	9.0	97.0	92.1	92.3	93.6	113.1	97.6	110.2	101.5	**1998**	2364	2.5
													1997	2306	3.9
JUN	3592	135.7	90.2	9.8	96.5	94.1	93.8	94.7	114.1	98.6	102.7	104.1	**1996**	2219	-0.3
													1995	2225	5.1
JUL	3775	142.6	90.2	9.8	97.9	95.7	94.8	95.5	108.6	98.5	105.3	102.1	**1994**	2118	3.8
													1993	2040	-16.1
AUG	3682	139.1	90.7	9.3	103.3	94.6	92.2	95.3	102.9	97.7	103.5	108.2	**1992**	2431	-3.6
													1991	2521	8.8
SEP	3302	124.7	91.8	8.2	106.7	91.2	91.1	91.6	108.3	97.8	102.7	108.4	**1990**	2317	-2.6
													1989	2379	6.9
OCT	2315	87.5	92.4	7.6	98.1	96.8	99.2	99.0	111.8	101.0	100.6	94.5	**1988**	2225	0.7
													1987	2210	-1.2
NOV	1960	74.0	91.9	8.1	102.7	101.8	105.9	96.4	108.3	103.0	98.9	86.1	**1986**	2236	6.8
													1985	2094	3.6
DEC	1816	68.6	91.4	8.6	94.5	104.4	101.5	103.2	113.2	103.4	97.4	86.0	**1984**	2021	11.8
													1983	1808	13.4
AADT	2647		91.5	8.5	98.5	96.5	97.2	97.5	111.0	100.1	101.6	97.8	**1982**	1594	

HIGH DAYS	1ST	2ND	3RD	4TH	5TH	6TH	7TH	8TH	9TH	10TH	AVG
VOLUME	4968	4663	4642	4636	4518	4447	4259	4214	4190	4180	4472
DAY	08/20	09/04	09/01	07/01	06/30	08/21	08/19	07/07	06/16	07/03	
% AADT	187.7	176.2	175.4	175.1	170.7	168.0	160.9	159.2	158.3	157.9	168.9

HIGH HOURS	1ST	2ND	3RD	4TH	5TH	6TH	7TH	8TH	9TH	10TH	20TH	30TH	40TH	50TH	AVG
VOLUME	444	435	426	422	419	418	413	391	388	386	365	356	349	345	414
HOUR	3PM	5PM	3PM	4PM	2PM	5PM	6PM	4PM	3PM	6PM	6PM	6PM	6PM	3PM	
DAY	09/04	09/04	08/20	09/04	09/04	08/20	09/04	08/20	06/18	07/07	08/06	04/09	06/16	05/29	
% AADT	16.8	16.4	16.1	15.9	15.8	15.8	15.6	14.8	14.7	14.6	13.8	13.4	13.2	13.0	15.6

PERCENT OF AADT BY HOUR

1AM	2AM	3AM	4AM	5AM	6AM	7AM	8AM	9AM	10AM	11AM	12PM	1PM	2PM	3PM	4PM	5PM	6PM	7PM	8PM	9PM	10PM	11PM	12AM
1.0	0.6	0.4	0.3	0.7	2.1	2.8	4.5	4.3	4.9	5.4	6.0	6.4	6.8	7.3	7.5	8.4	8.3	6.5	5.1	4.0	3.2	2.2	1.4

Glenn Highway – South of Kings River
Monthly Average Daily Traffic

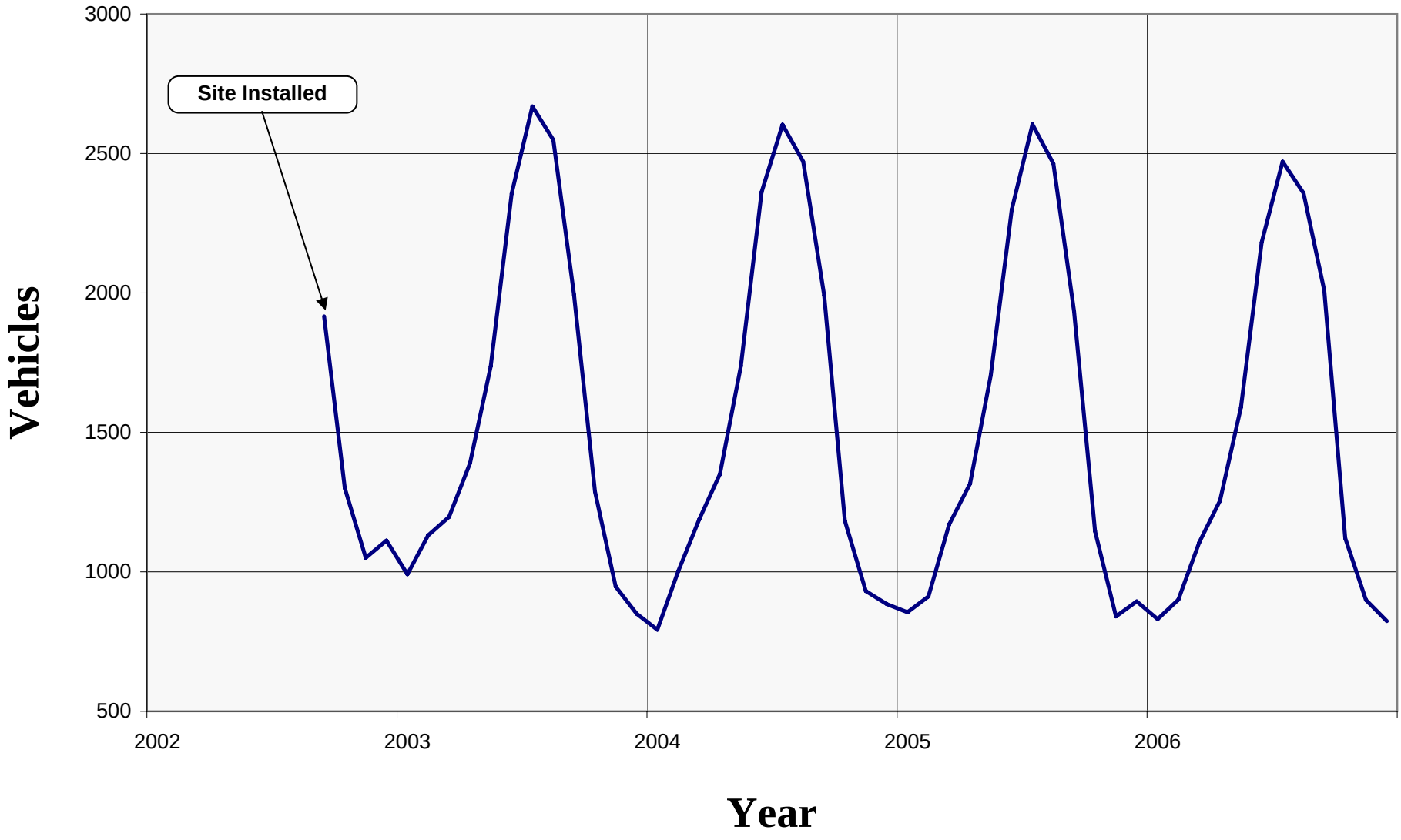

GLENN HIGHWAY - SOUTH OF KINGS RIVER

ROUTE: 135000 **MILEPOINT: 59.289** **STATION NUMBER: 13500015 9** **PERMANENT STN SUMMARY: 2006**

MNTH	MADT	% AADT	6AM - 10PM	10PM - 6AM	MON	TUE	WED	THU	FRI	WKDY	SAT	SUN
					PERCENT OF AADT FOR DAY OF WEEK							
JAN	830	56.8	92.2	7.8	110.3	89.6	86.9	91.6	109.7	97.6	104.8	106.3
FEB	900	61.6	93.0	7.0	94.3	83.5	90.2	88.1	110.0	93.2	118.0	115.7
MAR	1106	75.6	93.5	6.5	88.5	81.8	85.2	88.7	121.0	93.0	110.9	123.7
APR	1255	85.8	92.7	7.3	83.2	79.3	87.9	97.8	112.6	92.2	113.6	125.5
MAY	1590	108.8	91.3	8.7	99.4	83.1	83.7	86.7	116.7	93.9	116.4	114.0
JUN	2181	149.2	90.4	9.6	92.1	87.8	89.4	93.9	117.2	96.1	106.9	112.6
JUL	2471	169.0	90.8	9.2	94.9	93.7	89.9	91.0	109.3	95.8	108.7	112.5
AUG	2358	161.3	91.2	8.8	99.0	87.7	85.2	91.3	103.5	93.3	110.9	122.3
SEP	2009	137.4	92.4	7.6	107.5	81.1	80.9	83.3	123.0	95.2	105.6	118.7
OCT	1121	76.7	92.6	7.4	92.5	83.3	90.9	90.8	109.9	93.5	115.1	117.5
NOV	899	61.5	91.8	8.2	92.9	92.1	97.7	92.4	111.2	97.3	108.8	105.0
DEC	823	56.3	92.0	8.0	87.4	93.7	94.0	99.2	117.8	98.4	109.6	98.3
AADT	1462		92.0	8.0	95.2	86.4	88.5	91.2	113.5	95.0	110.8	114.3

HISTORY YEAR	AADT	PERCENT GROWTH
2006	1462	-3.3
2005	1512	-1.9
2004	1541	-3.2
2003	1592	10.9
2002	1435	

HIGH DAYS	1ST	2ND	3RD	4TH	5TH	6TH	7TH	8TH	9TH	10TH	AVG
VOLUME	3905	3431	3322	3151	3130	3087	3029	2949	2904	2887	3180
DAY	08/20	09/04	07/01	08/19	09/01	06/30	07/02	08/21	07/04	07/08	
% AADT	267.1	234.7	227.2	215.5	214.1	211.1	207.2	201.7	198.6	197.5	217.5

HIGH HOURS	1ST	2ND	3RD	4TH	5TH	6TH	7TH	8TH	9TH	10TH	20TH	30TH	40TH	50TH	AVG
VOLUME	373	349	340	339	335	334	325	316	316	309	265	257	251	245	334
HOUR	5PM	3PM	5PM	4PM	4PM	8PM	6PM	3PM	6PM	2PM	4PM	4PM	3PM	2PM	
DAY	09/04	08/20	08/20	08/20	09/04	05/28	09/04	09/04	08/20	09/04	07/23	09/17	07/02	08/19	
% AADT	25.5	23.9	23.3	23.2	22.9	22.8	22.2	21.6	21.6	21.1	18.1	17.6	17.2	16.8	22.8

PERCENT OF AADT BY HOUR

1AM	2AM	3AM	4AM	5AM	6AM	7AM	8AM	9AM	10AM	11AM	12PM	1PM	2PM	3PM	4PM	5PM	6PM	7PM	8PM	9PM	10PM	11PM	12AM
1.0	0.7	0.6	0.4	0.6	0.9	1.9	3.1	3.9	4.9	5.7	6.4	6.9	7.5	7.8	8.0	8.0	7.6	6.7	5.5	4.3	3.4	2.5	1.6

Parks Highway at Willow
Monthly Average Daily Traffic

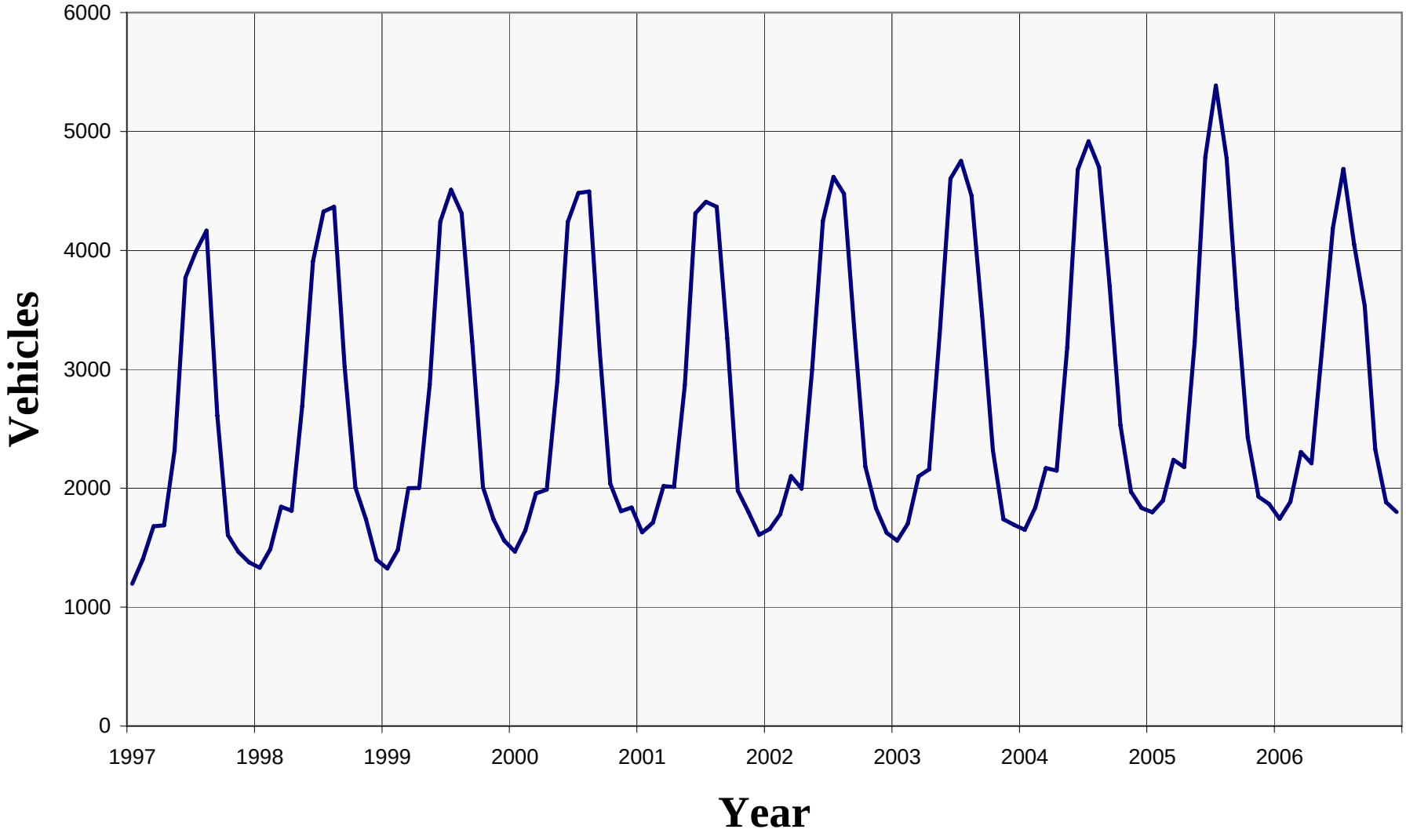

PARKS HIGHWAY AT WILLOW

ROUTE: 170000 **MILEPOINT: 37.140** **STATION NUMBER: 10200036 9** **PERMANENT STN SUMMARY: 2006**

MNTH	MADT	% AADT	6AM - 10PM	10PM - 6AM	MON	TUE	WED	THU	FRI	WKDY	SAT	SUN
					PERCENT OF AADT FOR DAY OF WEEK							
JAN	1743	61.9	90.6	9.4	105.2	97.6	93.2	91.5	112.8	100.1	101.0	98.6
FEB	1887	67.0	91.5	8.5	98.0	90.6	89.9	89.9	117.4	97.2	109.4	104.8
MAR	2305	81.9	92.3	7.7	87.3	82.5	88.1	93.4	116.2	93.5	110.5	121.9
APR	2210	78.5	91.3	8.7	90.6	89.5	89.2	94.3	120.0	96.7	107.4	109.2
MAY	3194	113.4	90.1	9.9	97.9	83.7	81.9	87.7	118.1	93.9	115.5	115.3
JUN	4186	148.7	89.1	10.9	91.4	87.2	86.7	91.4	114.3	94.2	112.2	116.8
JUL	4685	166.4	89.2	10.8	96.8	87.9	85.5	89.5	106.6	93.3	114.3	119.4
AUG	4047	143.7	90.1	9.9	91.5	87.1	89.3	95.6	116.8	96.1	107.7	112.1
SEP	3533	125.5	91.5	8.5	106.2	84.7	81.8	85.3	114.1	94.4	111.7	116.3
OCT	2325	82.6	91.6	8.4	92.1	88.9	93.4	92.9	119.0	97.3	104.9	108.8
NOV	1882	66.8	91.3	8.7	93.5	98.4	103.5	94.5	111.7	100.3	95.4	102.8
DEC	1800	63.9	90.6	9.4	87.0	99.4	96.0	99.7	119.4	100.3	104.4	94.1
AADT	2816		90.8	9.2	94.8	89.8	89.9	92.1	115.5	96.4	107.9	110.0

HISTORY YEAR	AADT	PERCENT GROWTH
2006	2816	-6.2
2005	3002	2.0
2004	2944	4.4
2003	2819	3.1
2002	2733	2.6
2001	2664	-0.1
2000	2667	2.3
1999	2608	4.6
1998	2494	9.7
1997	2273	4.7
1996	2171	-0.6
1995	2184	3.4
1994	2113	-2.7
1993	2171	7.2
1992	2026	31.7
1991	1538	20.9
1990	1272	-25.3
1989	1702	-2.7
1988	1749	-1.3
1987	1772	1.1
1986	1753	0.4
1985	1746	2.1
1984	1710	10.8
1983	1544	9.4
1982	1411	

HIGH DAYS	1ST	2ND	3RD	4TH	5TH	6TH	7TH	8TH	9TH	10TH	AVG
VOLUME	6936	6818	6419	6176	6034	6007	5963	5910	5784	5553	6160
DAY	07/01	07/02	08/06	07/03	06/25	07/09	06/30	07/08	06/24	09/04	
% AADT	246.3	242.1	227.9	219.3	214.3	213.3	211.8	209.9	205.4	197.2	218.8

HIGH HOURS	1ST	2ND	3RD	4TH	5TH	6TH	7TH	8TH	9TH	10TH	20TH	30TH	40TH	50TH	AVG
VOLUME	593	583	567	566	565	553	549	543	543	542	510	485	467	457	560
HOUR	2PM	3PM	6PM	4PM	4PM	5PM	2PM	6PM	3PM	4PM	1PM	1PM	7PM	4PM	
DAY	07/02	07/02	09/04	07/09	06/25	08/06	08/06	08/06	08/06	09/04	07/02	07/01	07/02	07/23	
% AADT	21.1	20.7	20.1	20.1	20.1	19.6	19.5	19.3	19.3	19.2	18.1	17.2	16.6	16.2	19.9

PERCENT OF AADT BY HOUR

1AM	2AM	3AM	4AM	5AM	6AM	7AM	8AM	9AM	10AM	11AM	12PM	1PM	2PM	3PM	4PM	5PM	6PM	7PM	8PM	9PM	10PM	11PM	12AM
1.2	0.8	0.6	0.6	0.7	1.0	1.7	2.6	3.6	4.6	5.8	6.7	7.2	7.5	7.7	7.9	7.8	7.4	6.7	5.4	4.4	3.4	2.6	1.9

Parks Highway at Chulitna
Monthly Average Daily Traffic

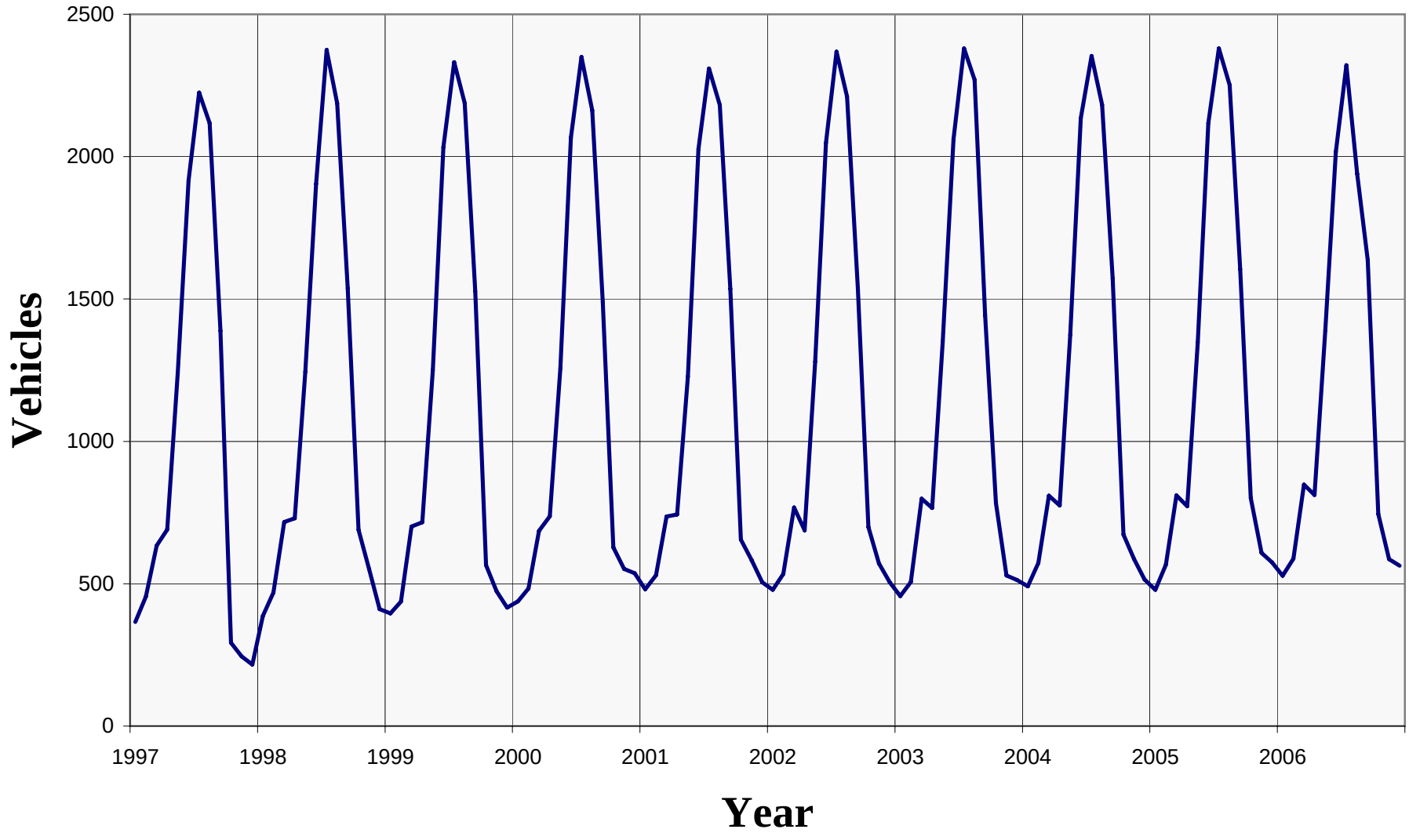

PARKS HIGHWAY AT CHULITNA

ROUTE: 170000 **MILEPOINT: 83.000** **STATION NUMBER: 17000015 9** **PERMANENT STN SUMMARY: 2006**

MNTH	MADT	% AADT	6AM - 10PM	10PM - 6AM	MON	TUE	WED	THU	FRI	WKDY	SAT	SUN
					PERCENT OF AADT FOR DAY OF WEEK							
JAN	528	45.3	86.1	13.9	113.4	91.9	90.6	96.6	113.8	101.3	87.7	106.3
FEB	588	50.5	87.3	12.7	101.9	78.2	85.2	91.0	129.0	97.1	97.1	117.7
MAR	848	72.8	89.9	10.1	89.4	74.9	85.0	91.6	120.1	92.2	104.4	134.9
APR	812	69.7	89.3	10.7	89.2	83.3	80.7	93.7	128.9	95.2	97.0	127.0
MAY	1390	119.3	88.9	11.1	101.9	81.5	81.6	90.6	126.4	96.4	104.3	113.8
JUN	2017	173.1	89.3	10.7	94.4	90.0	92.1	97.4	114.7	97.7	96.8	114.7
JUL	2321	199.2	89.7	10.3	98.1	92.1	92.3	95.8	109.0	97.5	100.5	112.3
AUG	1939	166.4	89.4	10.6	93.3	85.8	97.8	104.0	122.3	100.6	91.1	105.5
SEP	1637	140.5	89.9	10.1	112.6	83.1	77.0	82.1	119.8	94.9	104.5	121.0
OCT	745	63.9	88.2	11.8	93.8	76.0	85.7	89.2	129.6	94.9	92.8	133.8
NOV	586	50.3	86.6	13.4	84.7	83.4	104.9	89.9	111.2	94.8	85.7	140.0
DEC	563	48.3	86.5	13.5	81.5	95.1	91.2	97.9	126.9	98.5	104.7	102.6
AADT	1165		88.4	11.6	96.2	84.6	88.7	93.3	121.0	96.8	97.2	119.1

HISTORY YEAR	AADT	PERCENT GROWTH
2006	1165	-2.3
2005	1193	2.0
2004	1170	1.3
2003	1155	1.2
2002	1141	1.3
2001	1126	1.0
2000	1115	2.7
1999	1086	-1.3
1998	1100	5.5
1997	1043	8.1
1996	965	-3.4
1995	999	6.4
1994	939	0.5
1993	934	4.4
1992	895	5.8
1991	846	34.1
1990	631	

HIGH DAYS	1ST	2ND	3RD	4TH	5TH	6TH	7TH	8TH	9TH	10TH	AVG
VOLUME	3201	2968	2954	2938	2832	2808	2805	2700	2658	2642	2851
DAY	09/04	07/01	06/30	09/01	08/06	06/25	07/23	07/03	07/28	08/13	
% AADT	274.8	254.8	253.6	252.2	243.1	241.0	240.8	231.8	228.2	226.8	244.7

HIGH HOURS	1ST	2ND	3RD	4TH	5TH	6TH	7TH	8TH	9TH	10TH	20TH	30TH	40TH	50TH	AVG
VOLUME	412	336	318	288	284	282	272	270	263	260	244	236	227	222	299
HOUR	5PM	6PM	3PM	2PM	1PM	1PM	4PM	4PM	6PM	5PM	3PM	6PM	4PM	10PM	
DAY	09/04	09/04	09/04	09/04	07/01	09/04	06/25	08/13	08/06	06/25	07/03	07/16	08/11	09/01	
% AADT	35.4	28.8	27.3	24.7	24.4	24.2	23.3	23.2	22.6	22.3	20.9	20.3	19.5	19.1	25.7

PERCENT OF AADT BY HOUR

1AM	2AM	3AM	4AM	5AM	6AM	7AM	8AM	9AM	10AM	11AM	12PM	1PM	2PM	3PM	4PM	5PM	6PM	7PM	8PM	9PM	10PM	11PM	12AM
1.6	1.1	0.9	0.8	0.7	0.9	1.3	2.1	2.7	3.8	5.4	6.8	7.8	8.0	8.3	8.2	7.7	7.3	6.3	5.1	4.4	3.6	2.7	2.3

Seward Highway at Moose Pass
Monthly Average Daily Traffic

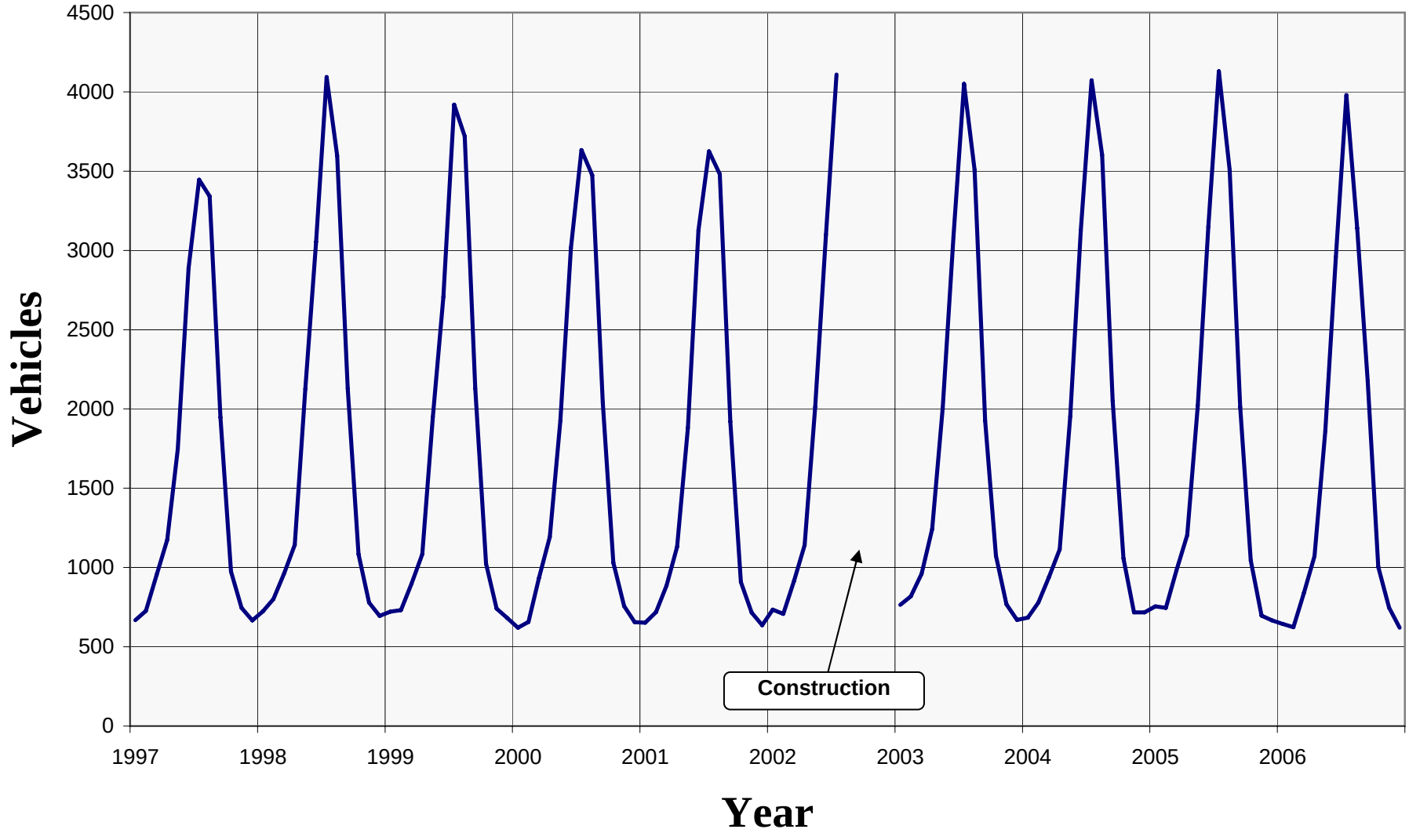

SEWARD HIGHWAY AT MOOSE PASS

ROUTE: 130000 **MILEPOINT: 32.571** **STATION NUMBER: 10300031 9** **PERMANENT STN SUMMARY: 2006**

MNTH	MADT	% AADT	6AM - 10PM	10PM - 6AM	MON	TUE	WED	THU	FRI	WKDY	SAT	SUN
					PERCENT OF AADT FOR DAY OF WEEK							
JAN	644	39.3	94.0	6.0	92.1	90.4	93.6	90.9	117.9	97.0	117.4	97.7
FEB	623	38.0	94.6	5.4	109.7	96.3	103.7	85.3	101.4	99.3	106.2	97.5
MAR	841	51.3	94.9	5.1	87.8	89.2	97.4	99.6	112.7	97.3	110.4	103.4
APR	1071	65.4	94.6	5.4	76.2	76.1	87.6	86.3	121.0	89.4	136.6	116.4
MAY	1861	113.6	93.1	6.9	92.1	76.0	79.9	82.0	117.4	89.5	126.6	126.2
JUN	2956	180.5	92.3	7.7	87.1	84.6	90.2	89.1	109.9	92.2	124.5	114.6
JUL	3980	243.0	91.6	8.4	93.8	108.4	89.8	87.4	100.6	96.0	111.6	108.5
AUG	3140	191.7	92.8	7.2	91.4	85.7	84.9	87.7	110.2	92.0	124.4	115.6
SEP	2173	132.7	95.3	4.7	99.5	77.9	79.5	81.5	109.1	89.5	130.1	122.3
OCT	1003	61.2	94.9	5.1	84.6	85.8	93.7	95.7	113.9	94.7	120.6	105.6
NOV	747	45.6	94.4	5.6	89.6	90.0	101.7	93.2	117.1	98.3	110.5	98.0
DEC	620	37.9	93.8	6.2	89.9	104.6	99.2	100.1	114.5	101.7	100.8	90.6
AADT	1638		93.9	6.1	91.2	88.8	91.8	89.9	112.1	94.7	118.3	108.0

HISTORY YEAR	AADT	PERCENT GROWTH
2006	1638	-6.0
2005	1743	0.5
2004	1734	-0.3
2003	1740	7.5
2002	1618	-1.3
2001	1640	-1.3
2000	1661	-1.8
1999	1692	-4.2
1998	1766	10.0
1997	1606	2.4
1996	1568	2.4
1995	1531	-4.8
1994	1608	3.7
1993	1551	6.6
1992	1455	6.3
1991	1369	3.3
1990	1325	7.1
1989	1237	13.1
1988	1094	-0.9
1987	1104	-1.5
1986	1121	-5.4
1985	1185	14.5
1984	1035	16.0
1983	892	6.6
1982	837	

HIGH DAYS	1ST	2ND	3RD	4TH	5TH	6TH	7TH	8TH	9TH	10TH	AVG
VOLUME	7922	5781	5245	4918	4610	4595	4447	4427	4364	4301	5061
DAY	07/04	07/03	07/02	07/01	07/22	07/29	07/05	06/24	07/28	07/30	
% AADT	483.6	352.9	320.2	300.2	281.4	280.5	271.5	270.3	266.4	262.6	309.0

HIGH HOURS	1ST	2ND	3RD	4TH	5TH	6TH	7TH	8TH	9TH	10TH	20TH	30TH	40TH	50TH	AVG
VOLUME	700	680	595	593	567	540	512	496	492	462	396	375	352	343	564
HOUR	6PM	7PM	8PM	5PM	4PM	3PM	1PM	12AM	11AM	4PM	12AM	4PM	11AM	12AM	
DAY	07/04	07/04	07/04	07/04	07/04	07/04	07/04	07/04	07/04	07/03	07/05	06/24	07/22	07/03	
% AADT	42.7	41.5	36.3	36.2	34.6	33.0	31.3	30.3	30.0	28.2	24.2	22.9	21.5	20.9	34.4

PERCENT OF AADT BY HOUR

1AM	2AM	3AM	4AM	5AM	6AM	7AM	8AM	9AM	10AM	11AM	12PM	1PM	2PM	3PM	4PM	5PM	6PM	7PM	8PM	9PM	10PM	11PM	12AM
0.7	0.5	0.3	0.3	0.4	1.1	1.7	2.5	4.1	5.8	6.9	7.1	7.1	7.2	7.3	7.8	8.0	7.4	7.0	5.7	4.4	3.2	2.1	1.3

Seward Highway at Potter Marsh
Monthly Average Daily Traffic

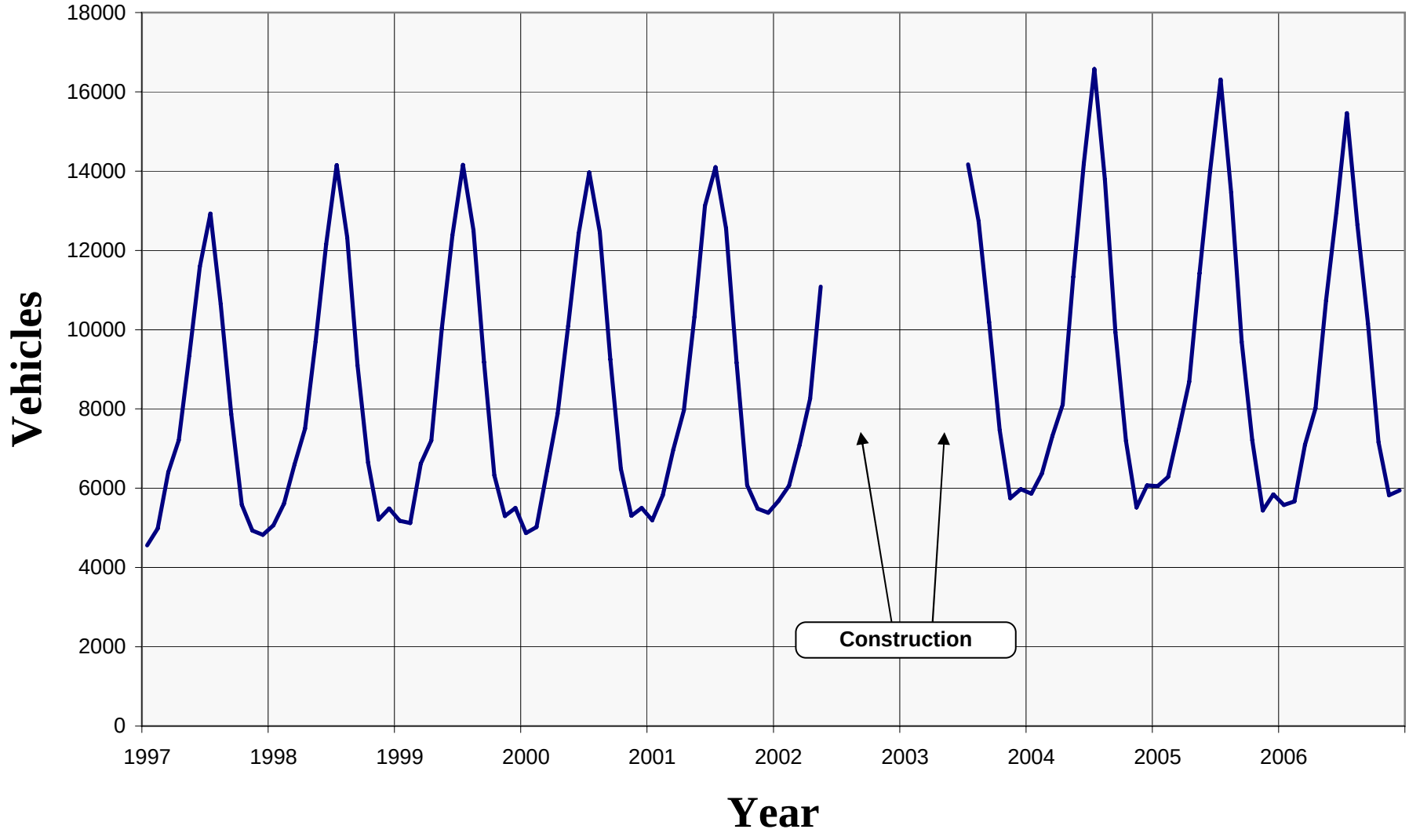

SEWARD HIGHWAY AT POTTER MARSH

ROUTE: 130000 **MILEPOINT: 116.423** **STATION NUMBER: 11410031 9** **PERMANENT STN SUMMARY: 2006**

MNTH	MADT	% AADT	6AM - 10PM	10PM - 6AM	PERCENT OF AADT FOR DAY OF WEEK MON	TUE	WED	THU	FRI	WKDY	SAT	SUN
JAN	5576	62.4	92.6	7.4	103.5	90.3	90.7	92.1	110.7	97.5	110.2	102.5
FEB	5665	63.4	93.1	6.9	92.2	95.4	95.9	88.4	107.4	95.9	110.6	110.0
MAR	7095	79.4	93.5	6.5	85.8	84.3	92.3	92.3	111.6	93.3	115.9	117.7
APR	8018	89.7	93.0	7.0	75.6	82.7	86.7	90.1	115.3	90.1	125.3	124.3
MAY	10735	120.1	90.5	9.5	91.8	80.5	79.6	88.0	115.4	91.1	119.9	124.9
JUN	12958	145.0	88.7	11.3	86.0	86.6	91.1	90.3	113.8	93.6	115.2	117.1
JUL	15458	173.0	88.2	11.8	90.4	88.5	89.1	91.6	108.7	93.7	113.4	118.3
AUG	12639	141.4	89.9	10.1	94.8	87.3	86.7	87.2	105.2	92.2	117.3	121.4
SEP	10156	113.7	92.3	7.7	103.1	81.3	84.2	83.7	105.5	91.6	121.4	120.7
OCT	7159	80.1	92.8	7.2	87.8	86.4	92.5	93.4	115.9	95.2	120.9	103.2
NOV	5824	65.2	92.8	7.2	89.8	90.6	96.3	92.6	112.7	96.4	114.4	103.5
DEC	5945	66.5	92.4	7.6	83.2	95.6	96.4	95.7	114.1	97.0	114.2	101.0
AADT	8936		91.7	8.4	90.3	87.5	90.1	90.5	111.4	94.0	116.6	113.7

HISTORY YEAR	AADT	PERCENT GROWTH
2006	8936	-4.1
2005	9321	-0.4
2004	9356	1.4
2003	9224	-0.9
2002	9311	9.4
2001	8514	2.5
2000	8309	0.2
1999	8294	0.0
1998	8296	9.5
1997	7574	1.5
1996	7464	-1.3
1995	7565	-0.1
1994	7571	2.8
1993	7366	6.3
1992	6929	4.7
1991	6621	69.3
1990	3910	
1987	5674	-0.3
1986	5692	5.0
1985	5423	5.5
1984	5139	12.9
1983	4550	13.9
1982	3994	

HIGH DAYS	1ST	2ND	3RD	4TH	5TH	6TH	7TH	8TH	9TH	10TH	AVG
VOLUME	20665	20177	19212	18555	18421	18336	17803	17622	17387	17374	18555
DAY	07/09	07/08	08/06	07/02	07/23	07/22	07/01	07/16	08/05	07/21	
% AADT	231.3	225.8	215.0	207.6	206.1	205.2	199.2	197.2	194.6	194.4	207.6

HIGH HOURS	1ST	2ND	3RD	4TH	5TH	6TH	7TH	8TH	9TH	10TH	20TH	30TH	40TH	50TH	AVG
VOLUME	1639	1630	1601	1600	1584	1575	1553	1524	1508	1507	1450	1415	1379	1351	1572
HOUR	3PM	5PM	4PM	8PM	5PM	4PM	7PM	5PM	4PM	3PM	6PM	7PM	5PM	7PM	
DAY	07/09	07/09	07/09	07/09	07/23	07/23	07/09	08/06	07/08	07/23	05/26	07/14	07/22	07/23	
% AADT	18.3	18.2	17.9	17.9	17.7	17.6	17.4	17.1	16.9	16.9	16.2	15.8	15.4	15.1	17.6

PERCENT OF AADT BY HOUR

1AM	2AM	3AM	4AM	5AM	6AM	7AM	8AM	9AM	10AM	11AM	12PM	1PM	2PM	3PM	4PM	5PM	6PM	7PM	8PM	9PM	10PM	11PM	12AM
1.2	0.8	0.5	0.4	0.5	0.9	2.0	3.5	4.0	4.8	5.4	5.8	6.3	6.7	7.0	7.5	8.0	8.1	7.5	5.9	4.8	3.9	2.8	1.9

Seward Highway – South of 76th Avenue
Monthly Average Daily Traffic

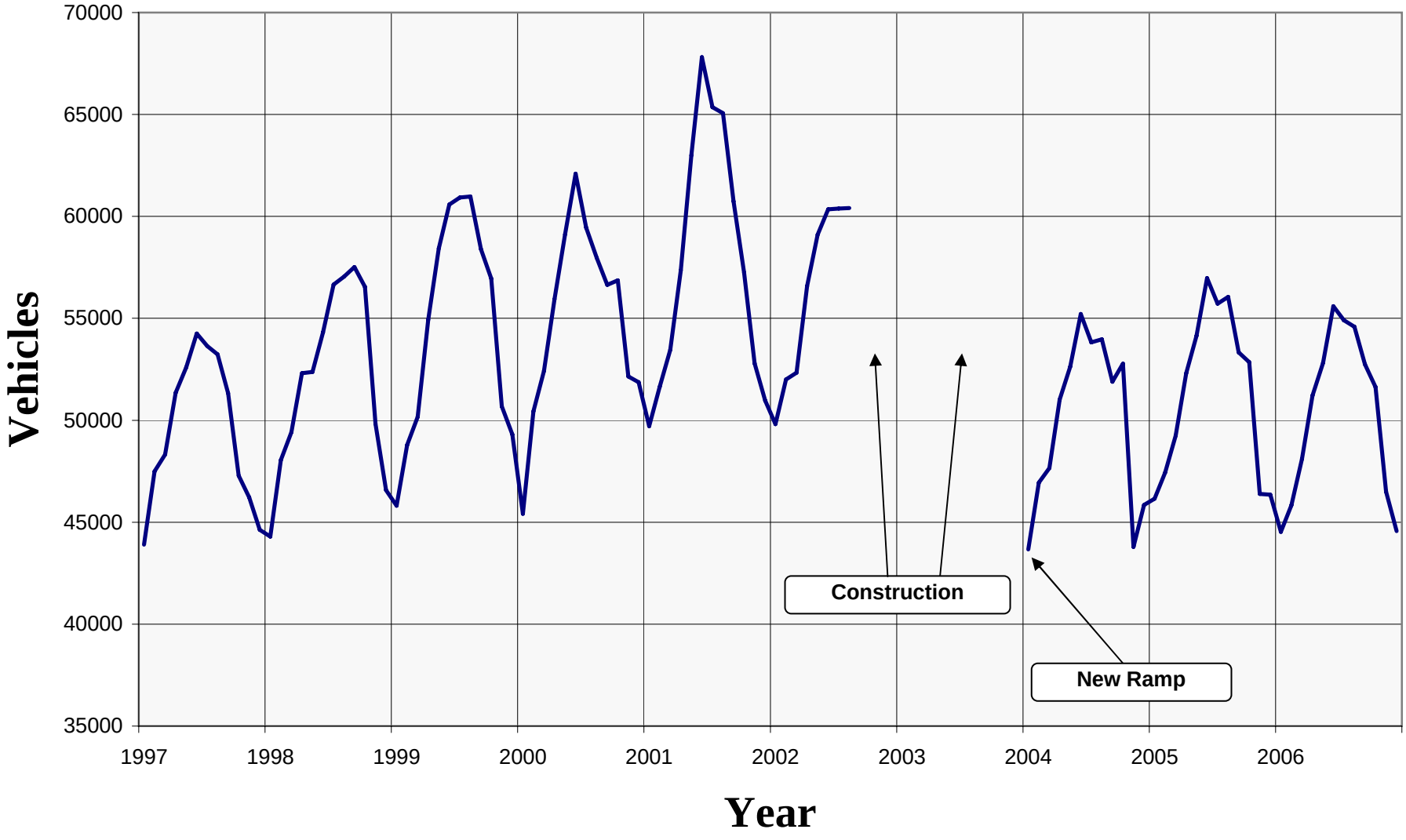

SEWARD HIGHWAY - SOUTH OF 76TH AVENUE (WIM)

ROUTE: 130000 **MILEPOINT: 121.934** **STATION NUMBER: 52321000 9** **PERMANENT STN SUMMARY: 2006**

MNTH	MADT	% AADT	6AM - 10PM	10PM - 6AM	MON	TUE	WED	THU	FRI	WKDY	SAT	SUN
					PERCENT OF AADT FOR DAY OF WEEK							
JAN	44534	88.6	92.8	7.2	100.0	109.6	110.1	109.5	115.5	108.9	90.5	64.7
FEB	45830	91.2	93.0	7.0	97.6	110.9	109.4	109.4	113.9	108.2	89.7	69.1
MAR	48097	95.7	93.2	6.8	101.8	102.5	108.7	108.8	114.3	107.2	92.9	71.1
APR	51216	101.9	92.8	7.2	103.1	106.3	107.2	107.9	113.2	107.5	93.2	69.0
MAY	52809	105.1	92.5	7.5	97.6	107.8	108.2	109.7	114.8	107.6	90.6	71.3
JUN	55598	110.6	91.6	8.4	104.2	107.3	108.6	108.4	111.7	108.0	88.9	70.9
JUL	54905	109.3	90.8	9.2	103.9	98.3	110.7	111.2	113.2	107.5	88.1	74.6
AUG	54588	108.6	92.0	8.0	106.1	106.1	107.3	107.2	109.7	107.3	89.8	73.8
SEP	52734	104.9	92.7	7.3	97.4	107.9	108.4	108.9	112.8	107.1	92.7	71.8
OCT	51629	102.7	92.9	7.1	101.9	104.0	109.0	106.7	113.8	107.1	96.8	67.8
NOV	46504	92.5	92.6	7.4	108.0	108.3	112.1	98.0	111.6	107.6	92.8	69.3
DEC	44570	88.7	91.8	8.2	92.2	110.6	108.9	110.9	115.9	107.7	90.7	70.8
AADT	50251		92.4	7.6	101.2	106.6	109.1	108.1	113.4	107.6	91.4	70.4

HISTORY YEAR	AADT	PERCENT GROWTH
2006	50251	-2.3
2005	51414	3.0
2004	49937	
2002	55896	-3.5
2001	57929	5.3
2000	55031	0.7
1999	54662	5.0
1998	52074	5.2
1997	49519	1.1
1996	49002	-0.3
1995	49130	0.8
1994	48716	-4.1
1993	50783	
1988	38729	

HIGH DAYS	1ST	2ND	3RD	4TH	5TH	6TH	7TH	8TH	9TH	10TH	AVG
VOLUME	63698	62615	62448	62269	62232	62086	61739	61736	61656	61613	62209
DAY	06/02	07/13	07/14	06/16	07/28	07/07	05/26	07/21	06/23	07/12	
% AADT	126.8	124.6	124.3	123.9	123.8	123.6	122.9	122.9	122.7	122.6	123.8

HIGH HOURS	1ST	2ND	3RD	4TH	5TH	6TH	7TH	8TH	9TH	10TH	20TH	30TH	40TH	50TH	AVG
VOLUME	5472	5462	5452	5444	5441	5437	5431	5431	5421	5421	5367	5348	5302	5277	5441
HOUR	6PM	6PM	6PM	6PM	6PM	6PM	6PM	6PM	6PM	6PM	6PM	6PM	6PM	6PM	
DAY	08/03	06/20	08/02	06/13	05/25	05/18	07/27	07/11	07/20	06/26	06/22	09/19	10/19	06/01	
% AADT	10.9	10.9	10.8	10.8	10.8	10.8	10.8	10.8	10.8	10.8	10.7	10.6	10.6	10.5	10.8

PERCENT OF AADT BY HOUR

1AM	2AM	3AM	4AM	5AM	6AM	7AM	8AM	9AM	10AM	11AM	12PM	1PM	2PM	3PM	4PM	5PM	6PM	7PM	8PM	9PM	10PM	11PM	12AM
1.0	0.6	0.4	0.4	0.4	1.0	3.1	5.4	5.2	4.7	4.8	5.7	6.3	6.5	6.7	7.5	8.2	8.6	7.1	5.1	4.1	3.5	2.4	1.5

Sterling Highway – South of Kachemak Bay Road
Monthly Average Daily Traffic

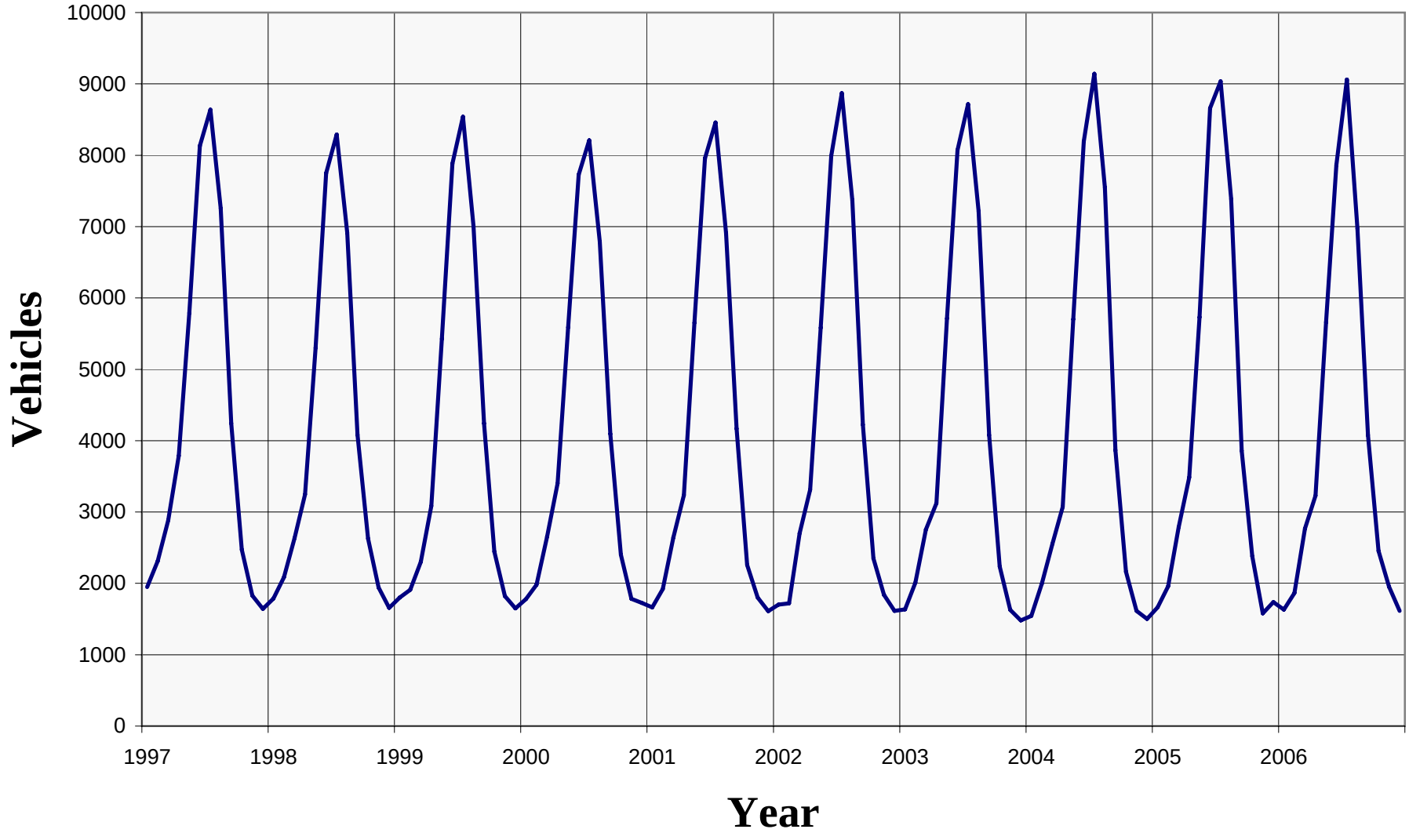

STERLING HIGHWAY - SOUTH OF KACHEMAK BAY ROAD

ROUTE: 110000 **MILEPOINT: 134.059** **STATION NUMBER: 10300021 9** **PERMANENT STN SUMMARY: 2006**

MNTH	MADT	% AADT	6AM - 10PM	10PM - 6AM	MON	TUE	WED	THU	FRI	WKDY	SAT	SUN
					PERCENT OF AADT FOR DAY OF WEEK							
JAN	1632	39.9	96.5	3.5	99.3	114.6	117.9	102.8	93.3	105.6	97.0	75.1
FEB	1863	45.5	96.9	3.1	90.4	112.1	107.7	88.1	109.4	101.5	111.5	80.9
MAR	2767	67.6	96.3	3.7	93.5	98.9	99.4	97.2	109.2	99.6	109.2	92.7
APR	3229	78.9	95.8	4.2	83.0	99.4	105.3	100.3	115.2	100.6	109.0	87.8
MAY	5659	138.2	93.5	6.5	88.0	88.8	88.4	90.5	107.7	92.7	126.8	109.7
JUN	7862	192.0	91.2	8.8	95.3	99.9	96.5	93.1	107.0	98.4	110.9	97.3
JUL	9060	221.2	90.8	9.2	96.6	95.9	96.6	98.7	103.1	98.2	110.3	98.8
AUG	6972	170.3	93.0	7.0	94.2	98.9	93.9	94.4	105.6	97.4	112.1	100.8
SEP	4075	99.5	95.8	4.2	95.0	96.9	90.7	90.0	104.1	95.3	115.2	108.1
OCT	2456	60.0	95.8	4.2	92.6	104.7	103.0	99.0	107.8	101.4	106.7	86.3
NOV	1951	47.6	96.5	3.5	88.7	105.5	106.6	93.6	105.1	99.9	114.1	86.3
DEC	1613	39.4	95.8	4.2	87.2	111.4	99.5	110.1	110.3	103.7	97.3	83.9
AADT	4095		94.8	5.2	92.0	102.3	100.5	96.5	106.5	99.5	110.0	92.3

HISTORY YEAR	AADT	PERCENT GROWTH
2006	4095	-2.2
2005	4189	2.8
2004	4075	0.5
2003	4055	-1.3
2002	4107	2.1
2001	4023	0.3
2000	4011	0.0
1999	4009	-0.3
1998	4022	-5.3
1997	4245	0.6
1996	4219	-1.1
1995	4268	1.7
1994	4196	-0.6
1993	4222	6.2
1992	3976	4.1
1991	3819	-1.9
1990	3891	-7.4
1989	4203	15.2
1988	3650	1.3
1987	3604	1.6
1986	3547	2.6
1985	3456	3.6
1984	3336	15.5
1983	2888	12.6
1982	2564	

HIGH DAYS	1ST	2ND	3RD	4TH	5TH	6TH	7TH	8TH	9TH	10TH	AVG
VOLUME	11013	11002	10778	10731	10209	10079	9804	9718	9647	9646	10263
DAY	07/01	05/27	07/03	07/02	05/28	07/29	07/22	07/21	07/28	07/08	
% AADT	268.9	268.7	263.2	262.1	249.3	246.1	239.4	237.3	235.6	235.6	250.6

HIGH HOURS	1ST	2ND	3RD	4TH	5TH	6TH	7TH	8TH	9TH	10TH	20TH	30TH	40TH	50TH	AVG
VOLUME	908	876	871	869	857	838	837	834	816	809	794	768	749	738	852
HOUR	3PM	5PM	5PM	5PM	2PM	4PM	7PM	6PM	3PM	3PM	6PM	3PM	6PM	5PM	
DAY	05/27	07/03	07/02	05/27	05/27	05/27	07/01	07/02	07/01	07/02	05/27	07/03	07/05	06/30	
% AADT	22.2	21.4	21.3	21.2	20.9	20.5	20.4	20.4	19.9	19.8	19.4	18.8	18.3	18.0	20.8

PERCENT OF AADT BY HOUR

1AM	2AM	3AM	4AM	5AM	6AM	7AM	8AM	9AM	10AM	11AM	12PM	1PM	2PM	3PM	4PM	5PM	6PM	7PM	8PM	9PM	10PM	11PM	12AM
0.6	0.3	0.2	0.2	0.3	1.2	2.3	2.8	4.2	4.7	5.7	6.7	7.6	8.1	8.1	8.1	8.1	7.9	6.6	5.3	4.2	3.4	2.4	1.2

Sterling Highway – Btwn Lake and Main Streets
Monthly Average Daily Traffic

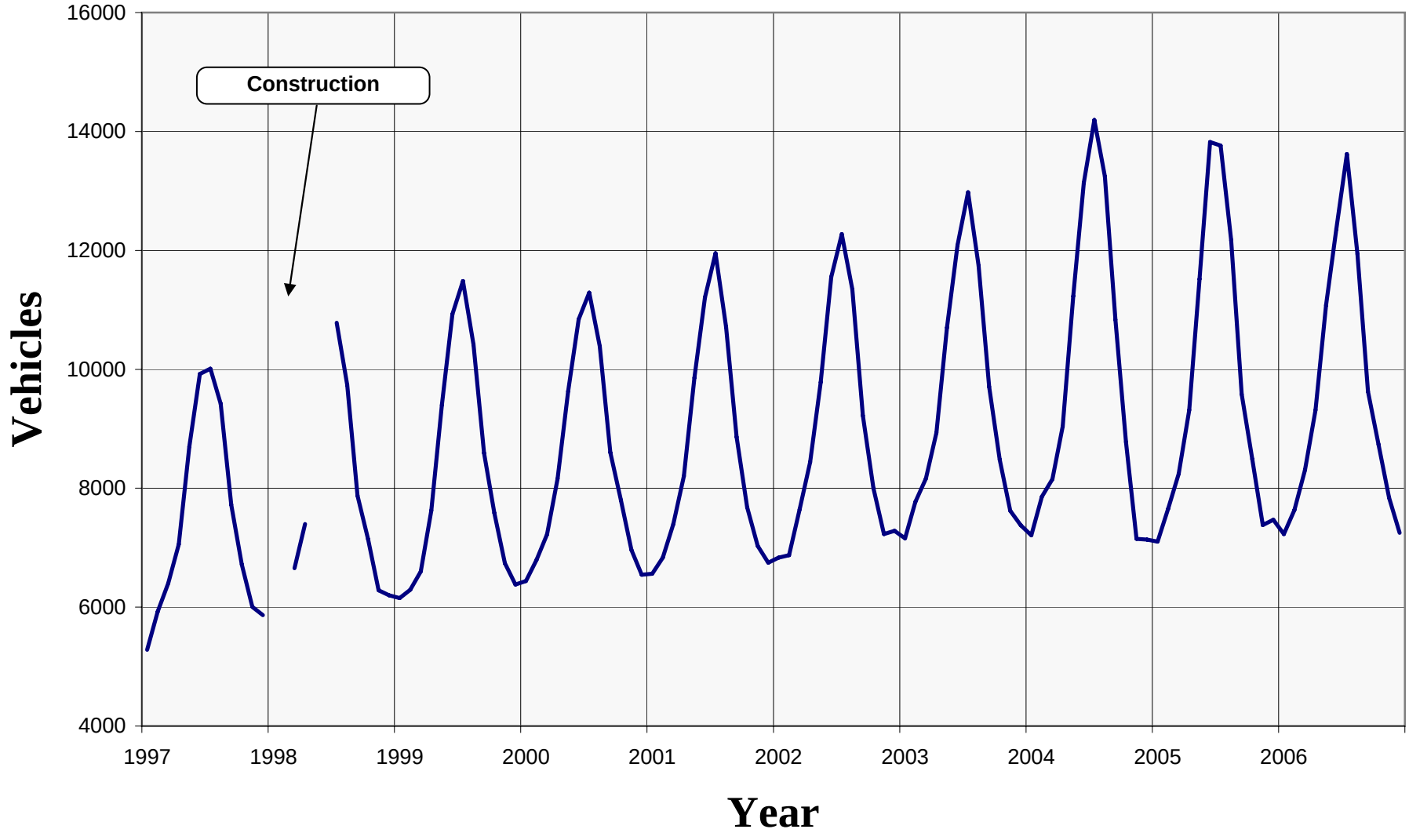

STERLING HIGHWAY - BTWN LAKE AND MAIN STREETS

ROUTE: 110000 **MILEPOINT: 132.602** **STATION NUMBER: 51015037 0** **PERMANENT STN SUMMARY: 2006**

MNTH	MADT	% AADT	6AM - 10PM	10PM - 6AM	MON	TUE	WED	THU	FRI	WKDY	SAT	SUN
					PERCENT OF AADT FOR DAY OF WEEK							
JAN	7230	75.5	96.2	3.8	103.6	117.3	114.3	111.6	111.3	111.6	82.3	59.6
FEB	7634	79.7	96.5	3.5	102.4	116.8	107.8	103.0	116.8	109.4	92.3	60.9
MAR	8304	86.7	96.5	3.5	105.9	107.1	106.5	108.1	116.2	108.8	88.2	68.0
APR	9314	97.2	96.0	4.0	102.7	108.4	106.3	107.0	115.0	107.9	94.1	66.6
MAY	11080	115.7	95.0	5.0	96.9	103.5	101.6	103.8	112.1	103.6	100.5	81.6
JUN	12362	129.1	93.3	6.7	102.9	105.3	103.4	101.5	110.5	104.7	97.0	79.4
JUL	13619	142.2	92.6	7.4	102.6	97.7	104.5	105.0	107.3	103.4	100.1	82.8
AUG	11940	124.7	94.2	5.8	101.8	104.5	101.9	103.3	109.6	104.2	97.6	81.4
SEP	9627	100.5	96.0	4.0	96.9	102.9	101.1	105.3	115.8	104.4	100.6	77.3
OCT	8737	91.2	96.6	3.4	105.7	109.6	106.8	110.7	110.9	108.7	91.1	65.3
NOV	7843	81.9	96.7	3.3	110.1	112.1	112.9	99.3	108.0	108.5	92.1	65.4
DEC	7249	75.7	96.0	4.0	93.9	112.1	104.4	112.5	117.9	108.2	92.6	66.5
AADT	9578		95.5	4.5	102.1	108.1	106.0	105.9	112.6	107.0	94.0	71.2

HISTORY YEAR	AADT	PERCENT GROWTH
2006	9578	-1.3
2005	9709	-1.2
2004	9830	4.7
2003	9393	5.9
2002	8873	3.3
2001	8587	2.3
2000	8390	1.3
1999	8286	6.8
1998	7759	3.2
1997	7515	1.2
1996	7429	3.8
1995	7160	
1994		
1993	7411	
1992		
1991	5969	
1990		
1989		
1988		
1987		
1986	5578	

HIGH DAYS	1ST	2ND	3RD	4TH	5TH	6TH	7TH	8TH	9TH	10TH	AVG
VOLUME	15223	14942	14661	14596	14541	14534	14533	14490	14446	14416	14638
DAY	07/03	07/21	06/30	07/28	07/05	07/20	07/14	07/01	07/27	07/26	
% AADT	158.9	156.0	153.1	152.4	151.8	151.7	151.7	151.3	150.8	150.5	152.8

HIGH HOURS	1ST	2ND	3RD	4TH	5TH	6TH	7TH	8TH	9TH	10TH	20TH	30TH	40TH	50TH	AVG
VOLUME	1300	1291	1288	1264	1250	1243	1241	1236	1236	1235	1207	1191	1177	1166	1258
HOUR	5PM	5PM	2PM	5PM	5PM	5PM	1PM	1PM	5PM	2PM	2PM	4PM	5PM	4PM	
DAY	07/03	06/30	07/03	07/26	07/28	07/20	07/05	07/24	07/14	07/29	07/05	06/30	07/24	07/26	
% AADT	13.6	13.5	13.4	13.2	13.1	13.0	13.0	12.9	12.9	12.9	12.6	12.4	12.3	12.2	13.1

PERCENT OF AADT BY HOUR

1AM	2AM	3AM	4AM	5AM	6AM	7AM	8AM	9AM	10AM	11AM	12PM	1PM	2PM	3PM	4PM	5PM	6PM	7PM	8PM	9PM	10PM	11PM	12AM
0.5	0.3	0.2	0.2	0.3	0.7	1.4	2.8	4.7	4.9	6.1	7.3	8.7	8.7	8.3	8.7	8.6	8.3	6.1	4.4	3.4	2.7	1.8	1.0

Sterling Highway – North of Anchor Point
Monthly Average Daily Traffic

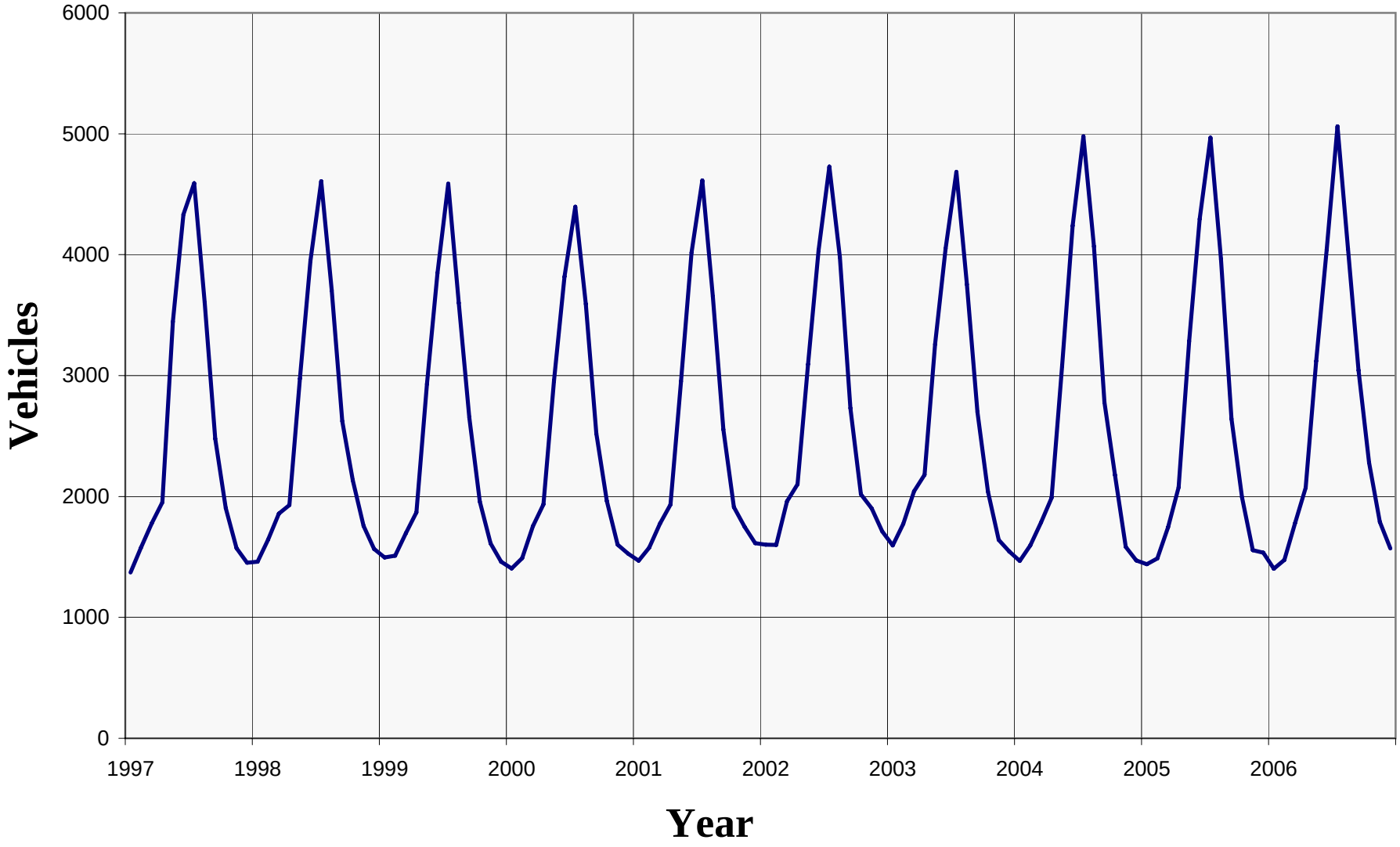

STERLING HIGHWAY - NORTH OF ANCHOR POINT

ROUTE: 110000 **MILEPOINT: 115.442** **STATION NUMBER: 11000051 9** **PERMANENT STN SUMMARY: 2006**

MNTH	MADT	% AADT	6AM - 10PM	10PM - 6AM	MON	TUE	WED	THU	FRI	WKDY	SAT	SUN
					PERCENT OF AADT FOR DAY OF WEEK							
JAN	1403	53.1	94.8	5.2	103.2	105.6	106.3	108.6	109.3	106.6	93.1	73.9
FEB	1476	55.9	95.1	4.9	97.9	106.6	105.8	96.3	112.4	103.8	104.7	76.4
MAR	1781	67.4	95.2	4.8	97.1	95.4	101.2	103.2	118.0	103.0	98.5	86.8
APR	2071	78.4	94.5	5.5	90.2	94.0	95.9	101.5	119.4	100.2	110.0	89.0
MAY	3121	118.2	93.0	7.0	93.3	87.8	87.9	92.1	112.3	94.7	119.1	107.5
JUN	4043	153.1	92.0	8.0	96.0	96.6	96.4	93.2	108.3	98.1	109.2	100.2
JUL	5061	191.6	91.7	8.3	99.9	94.2	100.1	100.9	105.5	100.1	103.3	96.0
AUG	4048	153.3	93.0	7.0	96.1	100.0	93.4	97.2	106.8	98.7	107.7	98.7
SEP	3044	115.3	94.7	5.3	98.2	98.1	97.5	94.7	112.2	100.1	108.1	91.2
OCT	2281	86.4	95.2	4.8	98.8	102.1	104.5	106.0	112.2	104.7	97.8	78.6
NOV	1791	67.8	95.3	4.7	101.4	102.6	107.4	97.1	114.2	104.5	99.3	78.1
DEC	1571	59.5	93.8	6.2	92.2	109.3	102.3	110.1	112.8	105.3	97.3	76.1
AADT	2641		94.0	6.0	97.0	99.4	99.9	100.1	112.0	101.7	104.0	87.7

HISTORY YEAR	AADT	PERCENT GROWTH
2006	2641	2.3
2005	2582	-0.7
2004	2601	-0.2
2003	2605	-0.6
2002	2622	5.5
2001	2485	3.0
2000	2413	-0.9
1999	2435	-3.3
1998	2517	0.5
1997	2505	1.5
1996	2469	-0.5
1995	2482	15.3
1994	2153	7.2
1993	2009	10.7
1992	1815	4.7
1991	1734	-3.3
1990	1794	

HIGH DAYS	1ST	2ND	3RD	4TH	5TH	6TH	7TH	8TH	9TH	10TH	AVG
VOLUME	5745	5723	5617	5615	5486	5436	5419	5394	5364	5353	5515
DAY	07/28	05/27	07/01	07/03	07/29	07/02	07/24	07/21	07/26	07/27	
% AADT	217.5	216.7	212.7	212.6	207.7	205.8	205.2	204.2	203.1	202.7	208.8

HIGH HOURS	1ST	2ND	3RD	4TH	5TH	6TH	7TH	8TH	9TH	10TH	20TH	30TH	40TH	50TH	AVG
VOLUME	483	476	473	462	458	450	446	446	444	443	430	423	415	411	458
HOUR	12AM	4PM	2PM	3PM	6PM	3PM	3PM	1PM	1PM	12AM	5PM	2PM	5PM	4PM	
DAY	07/29	05/27	05/28	07/29	07/28	07/24	07/14	07/01	07/22	07/03	07/19	07/03	07/01	05/28	
% AADT	18.3	18.0	17.9	17.5	17.3	17.0	16.9	16.9	16.8	16.8	16.3	16.0	15.7	15.6	17.3

PERCENT OF AADT BY HOUR

1AM	2AM	3AM	4AM	5AM	6AM	7AM	8AM	9AM	10AM	11AM	12PM	1PM	2PM	3PM	4PM	5PM	6PM	7PM	8PM	9PM	10PM	11PM	12AM
0.7	0.4	0.3	0.2	0.4	1.1	2.0	3.7	5.0	5.7	6.5	7.3	7.5	7.5	7.6	7.8	7.9	7.7	6.4	4.7	3.6	2.8	2.0	1.2

Sterling Highway – East of Soldotna
Monthly Average Daily Traffic

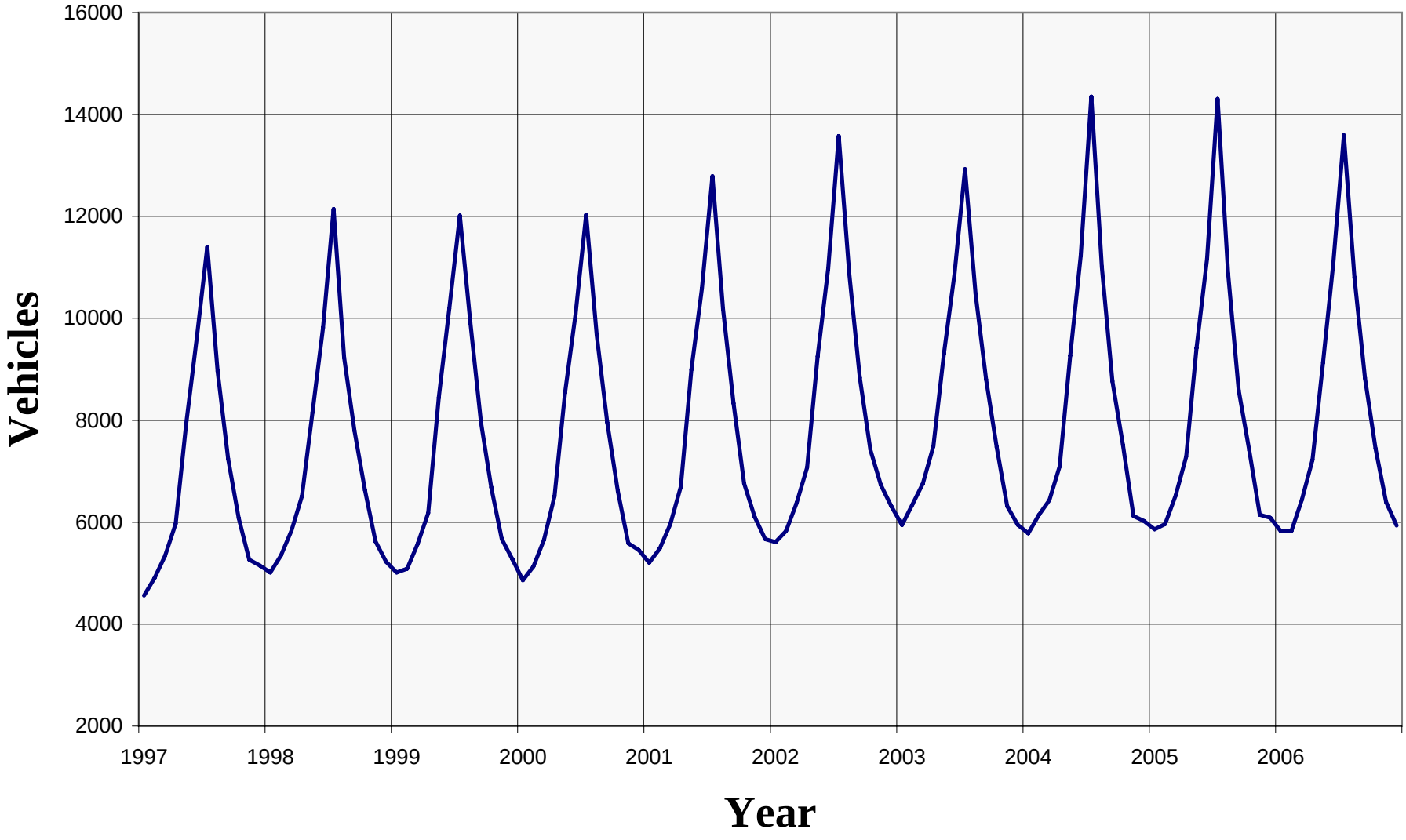

STERLING HIGHWAY - EAST OF SOLDOTNA

ROUTE: 110000 **MILEPOINT: 51.514** **STATION NUMBER: 10100021 0** **PERMANENT STN SUMMARY: 2006**

MNTH	MADT	% AADT	6AM - 10PM	10PM - 6AM	MON	TUE	WED	THU	FRI	WKDY	SAT	SUN
					PERCENT OF AADT FOR DAY OF WEEK							
JAN	5821	70.9	92.9	7.1	100.9	105.2	104.1	103.3	113.8	105.5	92.4	80.4
FEB	5828	71.0	93.6	6.4	102.6	106.7	105.9	102.7	111.5	105.9	91.4	79.3
MAR	6445	78.5	93.4	6.6	99.5	99.6	101.9	105.1	114.3	104.1	92.8	86.8
APR	7227	88.0	93.2	6.8	94.0	98.3	99.5	101.4	115.6	101.8	102.7	88.5
MAY	9133	111.2	91.8	8.2	97.2	93.9	93.8	96.6	117.2	99.7	105.5	95.9
JUN	11088	135.0	90.2	9.8	95.0	96.9	98.8	95.8	112.1	99.7	104.2	97.2
JUL	13590	165.5	89.3	10.7	96.3	93.8	98.3	100.3	110.5	99.8	102.6	98.1
AUG	10807	131.6	91.2	8.8	96.6	97.2	95.5	96.5	111.7	99.5	103.5	98.9
SEP	8830	107.5	93.2	6.8	98.6	96.3	95.7	96.4	115.1	100.4	104.1	93.9
OCT	7447	90.7	93.6	6.4	97.9	98.4	99.5	101.6	112.5	102.0	101.3	88.8
NOV	6397	77.9	93.5	6.5	100.6	103.2	105.8	97.7	111.0	103.7	96.1	85.7
DEC	5936	72.3	92.5	7.5	92.4	103.2	102.7	106.2	113.1	103.5	95.8	86.6
AADT	8212		92.4	7.6	97.6	99.4	100.1	100.3	113.2	102.1	99.4	90.0

HISTORY YEAR	AADT	PERCENT GROWTH
2006	8212	-1.1
2005	8303	-0.1
2004	8311	1.1
2003	8221	-0.2
2002	8238	6.6
2001	7731	5.3
2000	7344	0.1
1999	7335	0.8
1998	7278	5.9
1997	6871	5.3
1996	6526	1.9
1995	6406	3.9
1994	6165	4.5
1993	5898	3.5
1992	5700	10.5
1991	5158	2.0
1990	5055	2.0
1989	4956	3.6
1988	4786	0.5
1987	4764	1.6
1986	4688	0.0
1985	4688	12.0
1984	4186	13.6
1983	3685	19.3
1982	3090	

HIGH DAYS	1ST	2ND	3RD	4TH	5TH	6TH	7TH	8TH	9TH	10TH	AVG
VOLUME	16878	16007	15375	15348	15076	14966	14920	14564	14388	14344	15187
DAY	07/21	07/14	07/22	07/20	07/15	07/19	07/16	07/18	07/17	07/23	
% AADT	205.5	194.9	187.2	186.9	183.6	182.2	181.7	177.4	175.2	174.7	184.9

HIGH HOURS	1ST	2ND	3RD	4TH	5TH	6TH	7TH	8TH	9TH	10TH	20TH	30TH	40TH	50TH	AVG
VOLUME	1234	1232	1220	1220	1218	1210	1193	1175	1171	1169	1142	1094	1078	1058	1204
HOUR	6PM	5PM	2PM	3PM	6PM	2PM	1PM	1PM	5PM	5PM	5PM	4PM	6PM	2PM	
DAY	07/14	07/21	07/23	07/16	07/21	07/22	07/23	07/16	07/22	07/14	07/23	07/21	07/20	07/09	
% AADT	15.0	15.0	14.9	14.9	14.8	14.7	14.5	14.3	14.3	14.2	13.9	13.3	13.1	12.9	14.7

PERCENT OF AADT BY HOUR

1AM	2AM	3AM	4AM	5AM	6AM	7AM	8AM	9AM	10AM	11AM	12PM	1PM	2PM	3PM	4PM	5PM	6PM	7PM	8PM	9PM	10PM	11PM	12AM
0.9	0.5	0.4	0.5	0.7	1.1	2.2	4.2	4.8	4.9	5.4	6.0	6.6	7.1	7.2	7.6	7.8	8.1	7.0	5.3	4.4	3.5	2.4	1.5

Sterling Highway – West of Kenai Keys
Monthly Average Daily Traffic

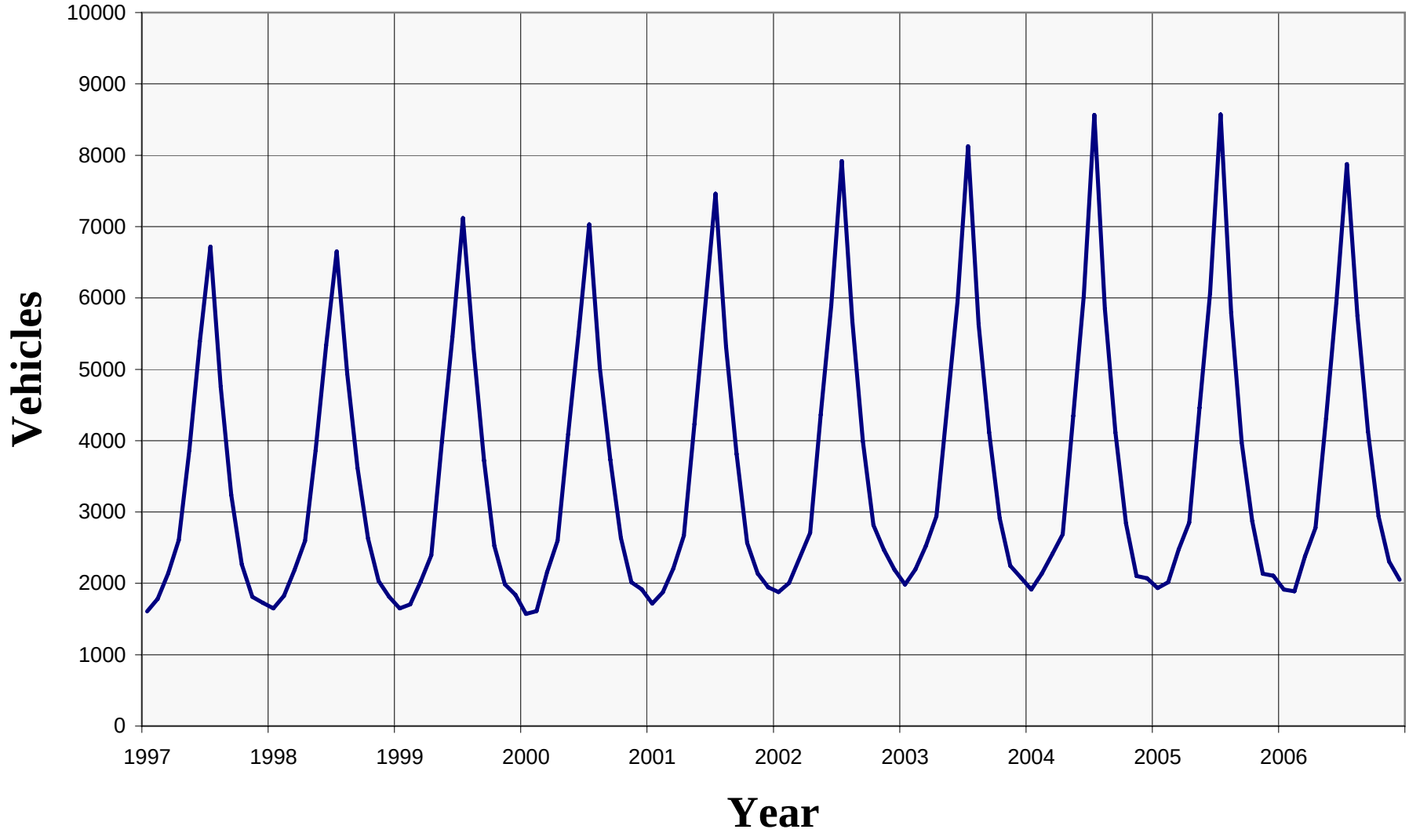

STERLING HIGHWAY - WEST OF KENAI KEYS

ROUTE: 110000 **MILEPOINT: 42.904** **STATION NUMBER: 51180000 9** **PERMANENT STN SUMMARY: 2006**

MNTH	MADT	% AADT	6AM - 10PM	10PM - 6AM	MON	TUE	WED	THU	FRI	WKDY	SAT	SUN
					PERCENT OF AADT FOR DAY OF WEEK							
JAN	1914	51.9	91.9	8.1	99.2	93.5	93.1	94.7	118.8	99.9	102.0	98.7
FEB	1889	51.2	92.9	7.1	94.6	93.7	98.6	94.0	116.8	99.5	103.6	98.8
MAR	2378	64.5	92.7	7.3	88.6	85.2	90.6	96.9	123.0	96.9	106.6	109.5
APR	2777	75.3	92.5	7.5	80.7	82.8	87.6	93.7	127.9	94.5	117.2	110.1
MAY	4311	116.9	90.7	9.3	94.8	78.8	81.0	87.1	125.6	93.5	117.5	115.2
JUN	5938	161.0	89.3	10.7	88.7	87.5	91.5	89.4	116.9	94.8	111.3	114.6
JUL	7877	213.6	89.1	10.9	91.4	89.2	90.9	94.7	113.0	95.8	109.5	111.2
AUG	5747	155.8	90.5	9.5	90.0	88.5	85.6	89.4	113.7	93.4	114.6	118.2
SEP	4129	112.0	92.6	7.4	100.0	84.0	82.3	84.0	115.9	93.2	117.4	116.5
OCT	2942	79.8	92.8	7.2	88.1	83.9	88.0	94.2	118.6	94.6	115.9	111.3
NOV	2309	62.6	92.7	7.3	87.3	90.8	98.5	93.3	118.8	97.7	106.1	105.1
DEC	2049	55.6	92.1	7.9	86.9	99.4	95.1	99.4	117.8	99.7	104.6	97.0
AADT	3688		91.7	8.4	90.9	88.1	90.2	92.6	118.9	96.1	110.5	108.9

HISTORY YEAR	AADT	PERCENT GROWTH
2006	3688	-2.2
2005	3771	0.4
2004	3757	-0.2
2003	3763	2.0
2002	3689	5.9
2001	3482	4.7
2000	3325	6.8
1999	3113	0.4
1998	3100	3.7
1997	2988	1.3
1996	2949	-0.1
1995	2953	57.4
1994	1876	

HIGH DAYS	1ST	2ND	3RD	4TH	5TH	6TH	7TH	8TH	9TH	10TH	AVG
VOLUME	10077	10009	9953	9490	9448	9342	9085	8535	8525	8490	9295
DAY	07/16	07/21	07/14	07/23	07/22	07/15	07/01	07/20	06/30	08/06	
% AADT	273.2	271.4	269.9	257.3	256.2	253.3	246.3	231.4	231.2	230.2	252.0

HIGH HOURS	1ST	2ND	3RD	4TH	5TH	6TH	7TH	8TH	9TH	10TH	20TH	30TH	40TH	50TH	AVG
VOLUME	875	851	843	816	815	811	806	799	792	792	723	706	681	662	820
HOUR	3PM	1PM	4PM	2PM	5PM	4PM	3PM	5PM	1PM	2PM	6PM	6PM	4PM	2PM	
DAY	07/16	07/22	07/16	07/23	07/16	07/23	07/23	07/23	07/23	07/16	07/09	07/14	07/02	07/30	
% AADT	23.7	23.1	22.9	22.1	22.1	22.0	21.9	21.7	21.5	21.5	19.6	19.1	18.5	18.0	22.2

PERCENT OF AADT BY HOUR

1AM	2AM	3AM	4AM	5AM	6AM	7AM	8AM	9AM	10AM	11AM	12PM	1PM	2PM	3PM	4PM	5PM	6PM	7PM	8PM	9PM	10PM	11PM	12AM
1.1	0.7	0.6	0.6	0.7	1.2	1.9	3.0	4.1	4.8	5.8	6.4	7.0	7.4	7.5	7.8	7.7	7.3	6.7	5.6	4.6	3.6	2.5	1.6

Sterling Highway at Cooper Landing
Monthly Average Daily Traffic

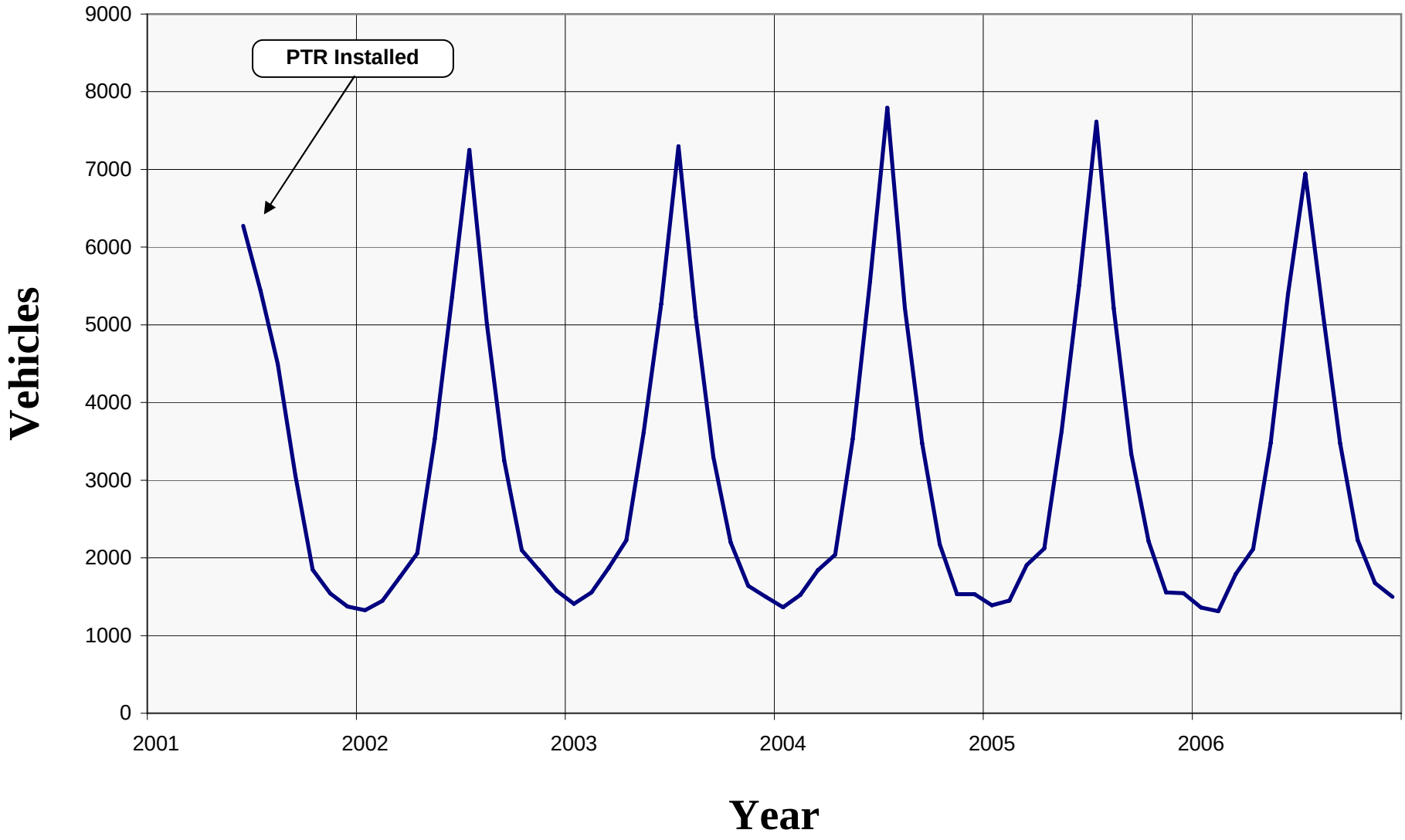

STERLING HIGHWAY AT COOPER LANDING

ROUTE: 110000 **MILEPOINT: 6.143** **STATION NUMBER: 11800015 9** **PERMANENT STN SUMMARY: 2006**

MNTH	MADT	% AADT	6AM - 10PM	10PM - 6AM	MON	TUE	WED	THU	FRI	WKDY	SAT	SUN
					PERCENT OF AADT FOR DAY OF WEEK							
JAN	1362	44.9	90.5	9.5	98.6	86.7	86.2	91.2	124.0	97.3	105.4	107.7
FEB	1315	43.3	91.5	8.5	92.9	89.4	94.0	86.5	118.9	96.3	109.9	108.3
MAR	1793	59.1	92.2	7.8	83.8	78.4	85.1	93.7	127.5	93.7	111.7	119.8
APR	2116	69.7	92.1	7.9	75.2	75.6	81.4	90.3	134.9	91.5	122.9	119.7
MAY	3479	114.6	90.5	9.5	95.1	72.4	75.7	83.0	132.9	91.8	118.6	122.3
JUN	5394	177.7	88.5	11.5	85.0	82.2	88.6	87.6	120.3	92.7	110.5	125.7
JUL	6944	228.7	89.1	10.9	90.3	89.1	85.8	90.5	115.6	94.3	109.4	119.3
AUG	5157	169.9	90.4	9.6	86.3	82.8	80.6	85.9	117.0	90.5	119.7	127.6
SEP	3473	114.4	92.7	7.3	100.4	77.1	75.1	78.8	118.9	90.1	123.0	126.6
OCT	2230	73.5	92.5	7.5	81.5	74.6	81.1	90.2	123.9	90.3	123.6	124.7
NOV	1675	55.2	92.1	7.9	79.7	82.6	94.7	91.5	124.6	94.6	112.0	114.9
DEC	1499	49.4	91.4	8.6	83.1	99.6	93.3	96.1	118.8	98.2	106.8	102.1
AADT	3036		91.1	8.9	87.7	82.5	85.1	88.8	123.1	93.4	114.5	118.2

HISTORY YEAR	AADT	PERCENT GROWTH
2006	3036	-2.8
2005	3124	-0.3
2004	3132	1.6
2003	3082	1.3
2002	3042	4.3
2001	2917	

HIGH DAYS	1ST	2ND	3RD	4TH	5TH	6TH	7TH	8TH	9TH	10TH	AVG
VOLUME	9565	8984	8972	8918	8393	8391	8311	8106	8007	7969	8562
DAY	07/16	07/14	07/21	07/23	08/06	07/22	06/25	07/01	06/30	07/02	
% AADT	315.1	295.9	295.5	293.7	276.4	276.4	273.7	267.0	263.7	262.5	282.0

HIGH HOURS	1ST	2ND	3RD	4TH	5TH	6TH	7TH	8TH	9TH	10TH	20TH	30TH	40TH	50TH	AVG
VOLUME	882	838	827	821	815	797	779	759	737	725	695	666	649	637	798
HOUR	4PM	3PM	5PM	6PM	5PM	4PM	2PM	2PM	6PM	3PM	4PM	6PM	6PM	6PM	
DAY	07/16	07/16	07/23	07/09	07/16	07/23	07/16	07/23	07/16	07/23	07/30	07/30	08/06	06/25	
% AADT	29.1	27.6	27.2	27.0	26.8	26.3	25.7	25.0	24.3	23.9	22.9	21.9	21.4	21.0	26.3

PERCENT OF AADT BY HOUR

1AM	2AM	3AM	4AM	5AM	6AM	7AM	8AM	9AM	10AM	11AM	12PM	1PM	2PM	3PM	4PM	5PM	6PM	7PM	8PM	9PM	10PM	11PM	12AM
1.1	0.8	0.8	0.7	0.7	1.0	1.5	2.3	3.4	4.9	5.8	6.5	7.0	7.3	7.6	7.8	7.7	7.4	6.8	6.0	4.8	3.7	2.6	1.7

A Street at Chester Creek
Monthly Average Daily Traffic

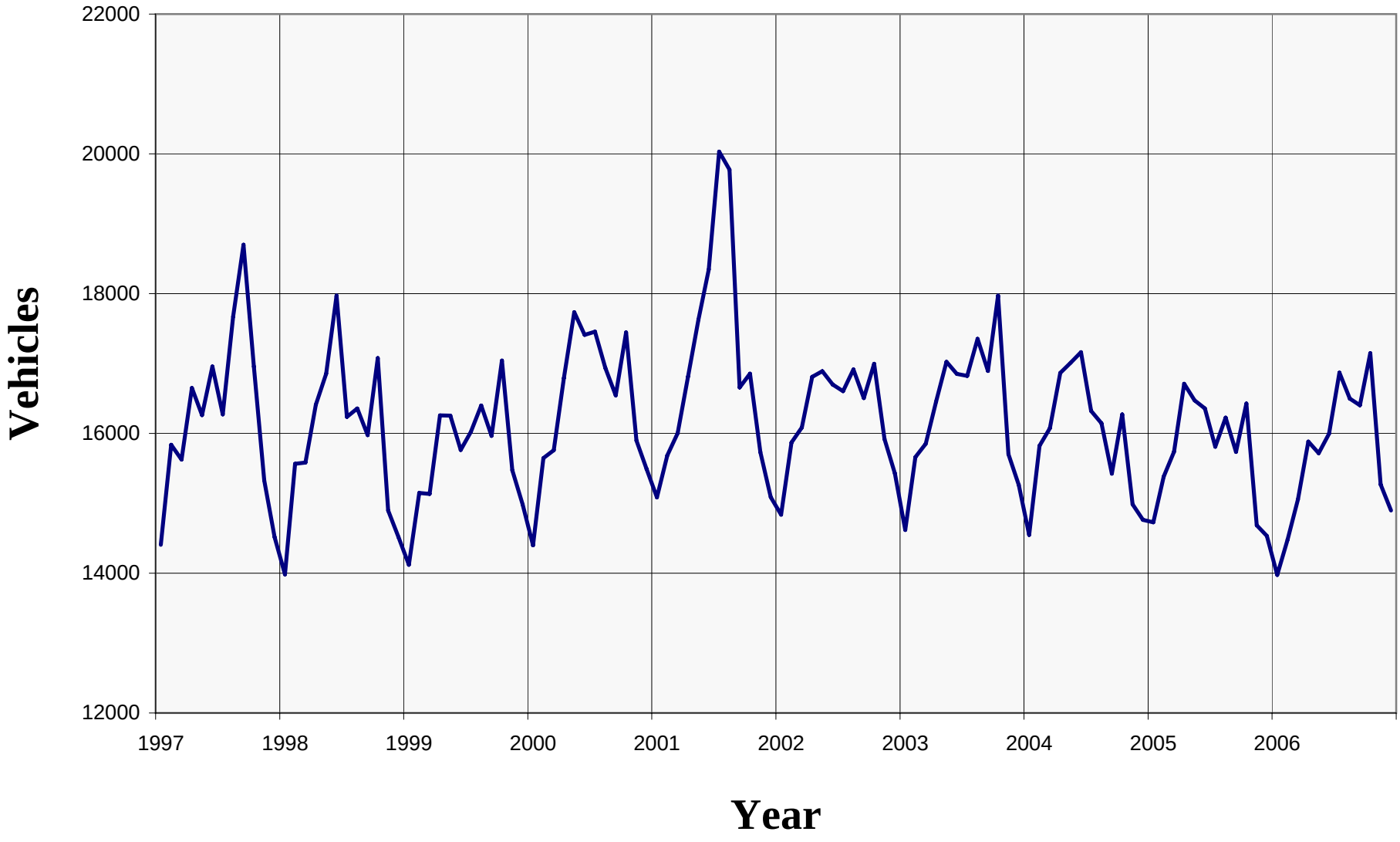

A STREET AT CHESTER CREEK

ROUTE: 134342 **MILEPOINT: 1.350** **STATION NUMBER: 1110527U 1** **PERMANENT STN SUMMARY: 2006**

MNTH	MADT	% AADT	6AM - 10PM	10PM - 6AM	MON	TUE	WED	THU	FRI	WKDY	SAT	SUN	HISTORY YEAR	AADT	PERCENT GROWTH
					PERCENT OF AADT FOR DAY OF WEEK										
JAN	13976	89.1	92.4	7.6	95.4	115.4	117.4	116.0	124.8	113.8	79.3	51.7	**2006**	15683	-0.3
													2005	15734	-1.3
FEB	14479	92.3	92.5	7.5	97.0	114.7	113.7	114.2	124.1	112.7	80.1	56.1	**2004**	15949	-2.6
													2003	16373	0.5
MAR	15056	96.0	92.7	7.3	102.2	108.1	113.4	114.0	124.7	112.5	81.6	56.0	**2002**	16296	-4.0
													2001	16974	3.1
APR	15883	101.3	92.4	7.6	107.7	112.3	109.8	114.9	120.7	113.1	81.0	53.5	**2000**	16459	4.7
													1999	15713	-1.5
MAY	15718	100.2	92.3	7.7	99.7	115.6	118.0	116.1	119.1	113.7	75.3	56.2	**1998**	15953	-1.9
													1997	16265	0.4
JUN	15998	102.0	91.4	8.6	107.8	111.9	113.1	116.7	118.1	113.5	76.1	56.3	**1996**	16205	-2.6
													1995	16630	0.4
JUL	16871	107.6	90.4	9.6	106.8	101.8	112.5	113.2	120.4	110.9	81.0	64.3	**1994**	16570	1.7
													1993	16288	2.6
AUG	16499	105.2	91.8	8.2	105.1	114.2	112.7	112.1	116.6	112.1	78.1	61.1	**1992**	15868	0.5
													1991	15789	2.7
SEP	16402	104.6	92.2	7.8	94.3	112.4	113.7	113.7	122.3	111.3	84.0	59.6	**1990**	15372	2.9
													1989	14942	2.9
OCT	17148	109.3	92.4	7.6	103.5	109.1	111.2	112.0	121.9	111.5	86.2	56.1	**1988**	14516	-3.4
													1987	15033	0.2
NOV	15267	97.3	92.7	7.3	108.3	114.0	117.5	101.8	116.4	111.6	84.3	57.9	**1986**	15003	45.6
													1985	10304	6.9
DEC	14896	95.0	91.6	8.4	91.1	113.0	114.3	115.1	126.0	111.9	81.6	58.8	**1984**	9642	-0.1
													1983	9651	2.2
AADT	15683		92.1	7.9	101.6	111.9	113.9	113.3	121.3	112.4	80.7	57.3	**1982**	9446	

HIGH DAYS	1ST	2ND	3RD	4TH	5TH	6TH	7TH	8TH	9TH	10TH	AVG
VOLUME	21208	20938	20861	20802	20768	20678	20433	20341	20290	20257	20658
DAY	10/27	07/14	10/06	10/20	10/13	09/29	07/21	10/25	04/07	09/08	
% AADT	135.2	133.5	133.0	132.6	132.4	131.8	130.3	129.7	129.4	129.2	131.7

HIGH HOURS	1ST	2ND	3RD	4TH	5TH	6TH	7TH	8TH	9TH	10TH	20TH	30TH	40TH	50TH	AVG
VOLUME	1976	1898	1891	1882	1857	1844	1827	1818	1809	1794	1731	1710	1697	1685	1860
HOUR	7PM	6PM	6PM	6PM	7PM	6PM	2PM	6PM	6PM	6PM	6PM	7PM	6PM	6PM	
DAY	02/17	05/31	10/25	10/20	10/20	05/02	06/02	11/21	05/09	10/06	05/10	04/25	05/05	11/15	
% AADT	12.6	12.1	12.1	12.0	11.8	11.8	11.6	11.6	11.5	11.4	11.0	10.9	10.8	10.7	11.9

PERCENT OF AADT BY HOUR

1AM	2AM	3AM	4AM	5AM	6AM	7AM	8AM	9AM	10AM	11AM	12PM	1PM	2PM	3PM	4PM	5PM	6PM	7PM	8PM	9PM	10PM	11PM	12AM
1.2	0.8	0.6	0.4	0.3	0.8	2.7	5.8	5.9	4.8	4.9	6.1	7.3	7.4	6.9	7.3	7.9	8.3	6.2	4.4	3.3	3.0	2.3	1.7

C Street at Chester Creek
Monthly Average Daily Traffic

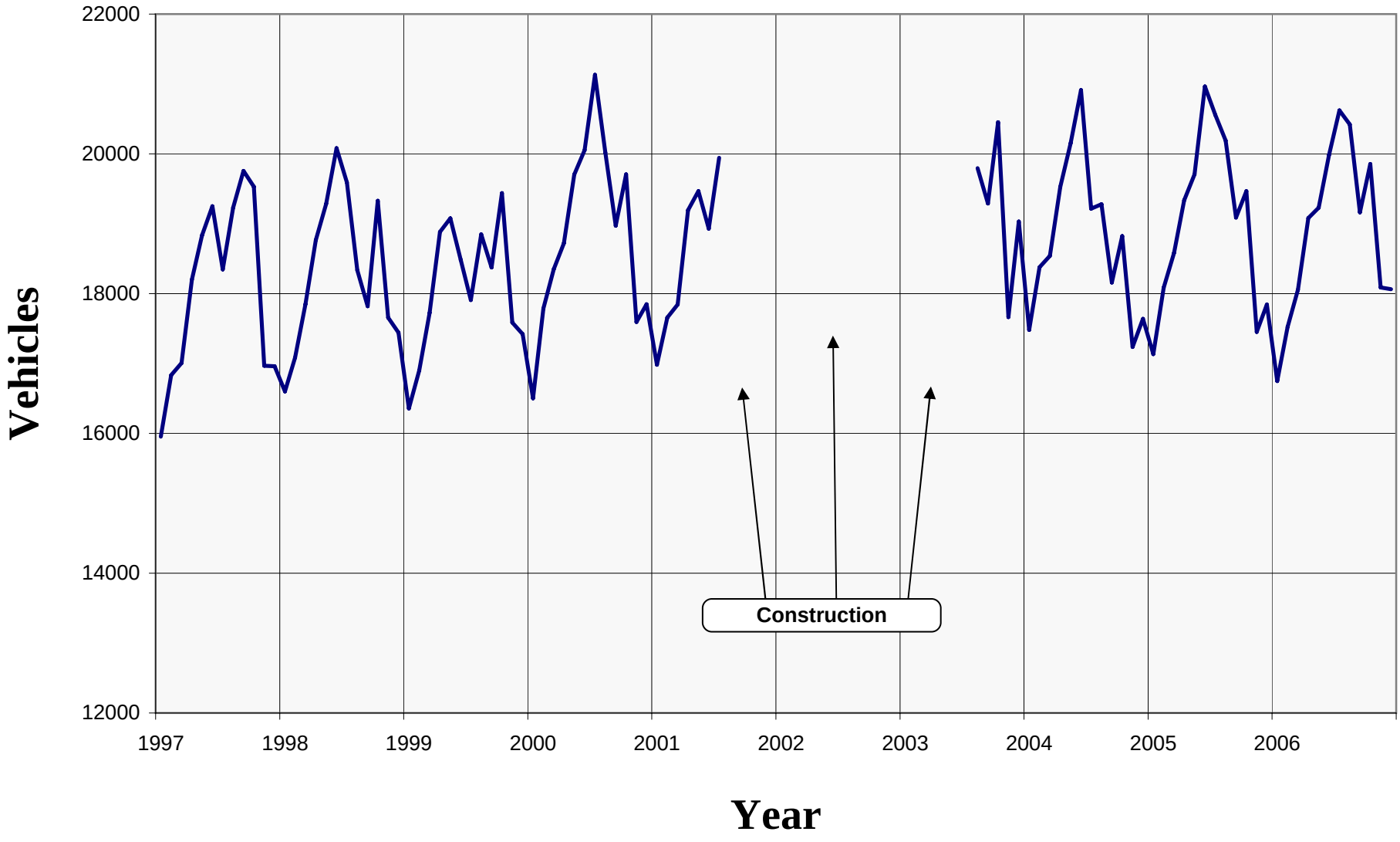

C STREET AT CHESTER CREEK

ROUTE: 134341 **MILEPOINT: 2.210** **STATION NUMBER: 1110527U 5** **PERMANENT STN SUMMARY: 2006**

MNTH	MADT	% AADT	6AM - 10PM	10PM - 6AM	MON	TUE	WED	THU	FRI	WKDY	SAT	SUN
					PERCENT OF AADT FOR DAY OF WEEK							
JAN	16750	88.6	92.1	7.9	95.9	116.4	112.5	114.7	123.2	112.5	81.2	56.0
FEB	17523	92.7	92.3	7.7	96.3	114.1	111.8	112.4	123.0	111.5	81.1	61.3
MAR	18056	95.5	92.4	7.6	102.8	108.1	111.4	112.5	122.6	111.5	82.8	59.8
APR	19081	100.9	91.8	8.2	106.1	110.6	109.8	112.3	120.1	111.8	83.4	57.7
MAY	19228	101.7	91.9	8.1	97.9	112.2	114.7	113.9	119.5	111.6	80.2	61.6
JUN	19987	105.7	91.2	8.8	105.3	108.5	110.5	113.5	117.2	111.0	82.1	62.8
JUL	20621	109.1	90.2	9.8	105.1	97.7	112.6	111.8	118.8	109.2	84.3	69.7
AUG	20422	108.0	92.0	8.0	108.6	110.0	108.6	109.5	115.3	110.4	81.9	66.0
SEP	19163	101.4	91.9	8.1	95.8	112.5	113.8	113.8	122.5	111.7	78.6	63.1
OCT	19855	105.0	92.1	7.9	102.6	107.5	109.9	111.1	120.6	110.3	87.8	60.5
NOV	18087	95.7	92.4	7.6	109.0	112.4	115.1	100.9	115.1	110.5	85.2	62.3
DEC	18063	95.6	91.3	8.7	90.9	112.4	112.0	112.1	122.5	110.0	85.3	64.9
AADT	18903		91.8	8.2	101.4	110.2	111.9	111.5	120.0	111.0	82.8	62.1

HISTORY YEAR	AADT	PERCENT GROWTH
2006	18903	-0.7
2005	19034	1.4
2004	18778	-4.2
2003	19603	
2002		
2001	18333	-2.8
2000	18865	4.3
1999	18083	-1.3
1998	18319	1.4
1997	18072	-3.2
1996	18661	0.5
1995	18577	2.2
1994	18186	0.0
1993	18183	3.0
1992	17646	2.5
1991	17224	4.9
1990	16413	2.3
1989	16051	5.8
1988	15173	-3.9
1987	15791	1.1
1986	15622	34.1
1985	11646	4.3
1984	11166	-1.3
1983	11315	4.6
1982	10817	

HIGH DAYS	1ST	2ND	3RD	4TH	5TH	6TH	7TH	8TH	9TH	10TH	AVG
VOLUME	25329	25326	24677	24391	24168	24075	24022	23917	23913	23811	24363
DAY	07/14	07/21	06/02	08/25	10/06	10/27	07/07	08/01	06/30	06/16	
% AADT	134.0	134.0	130.5	129.0	127.9	127.4	127.1	126.5	126.5	126.0	128.9

HIGH HOURS	1ST	2ND	3RD	4TH	5TH	6TH	7TH	8TH	9TH	10TH	20TH	30TH	40TH	50TH	AVG
VOLUME	2451	2423	2383	2345	2318	2304	2288	2283	2283	2273	2225	2207	2171	2153	2335
HOUR	5PM	5PM	5PM	5PM	5PM	5PM	5PM	5PM	5PM	5PM	6PM	5PM	6PM	5PM	
DAY	06/01	06/02	08/01	06/30	08/28	08/25	05/31	07/18	07/14	07/19	08/28	12/08	05/15	09/18	
% AADT	13.0	12.8	12.6	12.4	12.3	12.2	12.1	12.1	12.1	12.0	11.8	11.7	11.5	11.4	12.4

PERCENT OF AADT BY HOUR

1AM	2AM	3AM	4AM	5AM	6AM	7AM	8AM	9AM	10AM	11AM	12PM	1PM	2PM	3PM	4PM	5PM	6PM	7PM	8PM	9PM	10PM	11PM	12AM
1.1	0.8	0.7	0.5	0.4	0.8	2.1	4.4	4.8	4.3	4.8	6.6	7.3	7.2	7.2	8.2	9.2	8.6	5.9	4.3	3.5	3.3	2.4	1.6

Arctic Boulevard – South of 76th Avenue
Monthly Average Daily Traffic

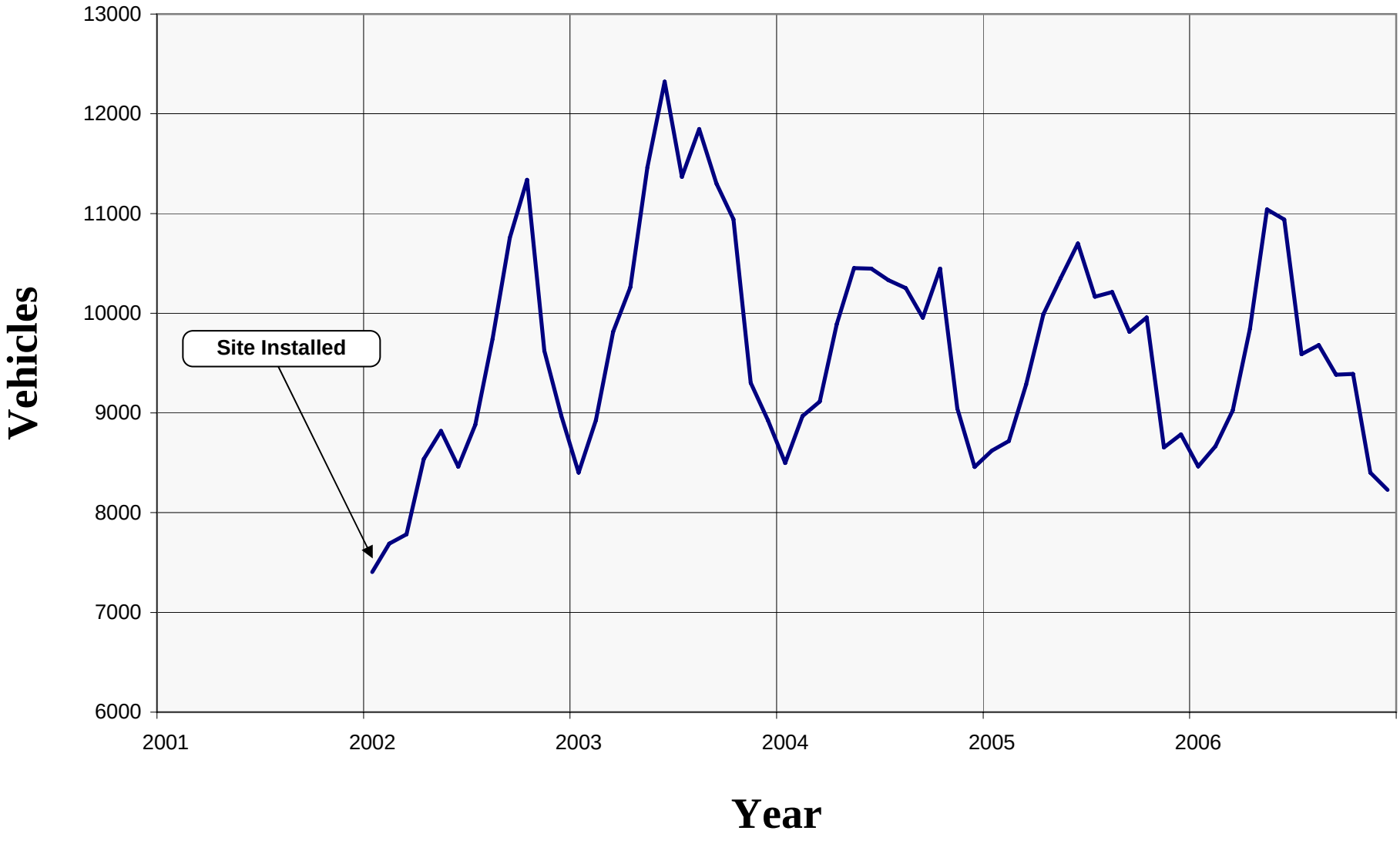

ARCTIC BOULEVARD - SOUTH OF 76TH AVENUE

ROUTE: 134330 **MILEPOINT: 4.200** **STATION NUMBER: 13433015 9** **PERMANENT STN SUMMARY: 2006**

MNTH	MADT	% AADT	6AM - 10PM	10PM - 6AM	MON	TUE	WED	THU	FRI	WKDY	SAT	SUN
					PERCENT OF AADT FOR DAY OF WEEK							
JAN	8463	90.1	90.4	9.6	99.0	110.9	108.3	110.8	117.2	109.2	86.2	67.5
FEB	8667	92.3	91.7	8.3	100.6	109.6	109.1	109.9	116.8	109.2	84.7	69.3
MAR	9026	96.1	91.8	8.2	105.3	105.1	108.1	107.8	117.5	108.8	86.0	70.3
APR	9847	104.9	91.6	8.4	102.8	107.4	107.4	107.9	116.8	108.5	88.9	68.8
MAY	11041	117.6	90.9	9.1	94.9	104.0	104.3	106.4	115.9	105.1	106.2	68.3
JUN	10940	116.5	89.5	10.5	102.9	104.3	104.1	105.3	110.6	105.4	93.4	79.3
JUL	9588	102.1	89.5	10.5	107.1	98.4	113.1	112.3	114.9	109.2	84.4	69.7
AUG	9681	103.1	91.1	8.9	107.8	109.4	108.6	109.4	110.9	109.2	83.7	70.2
SEP	9384	100.0	91.8	8.2	97.3	109.0	107.9	109.0	117.4	108.1	88.9	70.6
OCT	9390	100.0	91.9	8.1	104.6	105.0	106.7	105.9	116.7	107.8	91.4	69.6
NOV	8403	89.5	91.3	8.7	108.5	112.4	111.9	100.3	111.2	108.9	87.0	68.7
DEC	8229	87.7	90.1	9.9	95.0	107.1	107.7	109.5	119.6	107.8	87.7	73.5
AADT	9388		91.0	9.0	102.2	106.9	108.1	107.9	115.5	108.1	89.0	70.5

HISTORY YEAR	AADT	PERCENT GROWTH
2006	9388	-2.2
2005	9604	-0.5
2004	9655	-7.2
2003	10406	15.6
2002	9001	

HIGH DAYS	1ST	2ND	3RD	4TH	5TH	6TH	7TH	8TH	9TH	10TH	AVG
VOLUME	17770	13793	12974	12574	12429	12386	12348	12255	12067	12037	13063
DAY	05/20	05/05	06/02	05/12	05/26	05/19	05/25	04/28	06/16	06/09	
% AADT	189.3	146.9	138.2	133.9	132.4	131.9	131.5	130.5	128.5	128.2	139.1

HIGH HOURS	1ST	2ND	3RD	4TH	5TH	6TH	7TH	8TH	9TH	10TH	20TH	30TH	40TH	50TH	AVG
VOLUME	1337	1336	1325	1219	1205	1196	1181	1181	1170	1158	1053	1038	1022	1003	1231
HOUR	5PM	6PM	7PM	4PM	12AM	7PM	2PM	1PM	6PM	3PM	6PM	6PM	6PM	6PM	
DAY	05/20	05/20	06/17	05/20	05/20	05/20	05/20	05/20	06/02	05/20	06/01	05/31	06/07	05/11	
% AADT	14.2	14.2	14.1	13.0	12.8	12.7	12.6	12.6	12.5	12.3	11.2	11.1	10.9	10.7	13.1

PERCENT OF AADT BY HOUR

1AM	2AM	3AM	4AM	5AM	6AM	7AM	8AM	9AM	10AM	11AM	12PM	1PM	2PM	3PM	4PM	5PM	6PM	7PM	8PM	9PM	10PM	11PM	12AM
1.2	0.8	0.6	0.5	0.5	0.9	2.2	5.0	4.8	4.3	4.8	5.9	6.9	6.7	6.7	7.6	8.2	8.4	6.5	5.1	4.3	3.6	2.7	1.8

DeBarr Road – Btwn Sunrise Dr and Columbine St

Monthly Average Daily Traffic

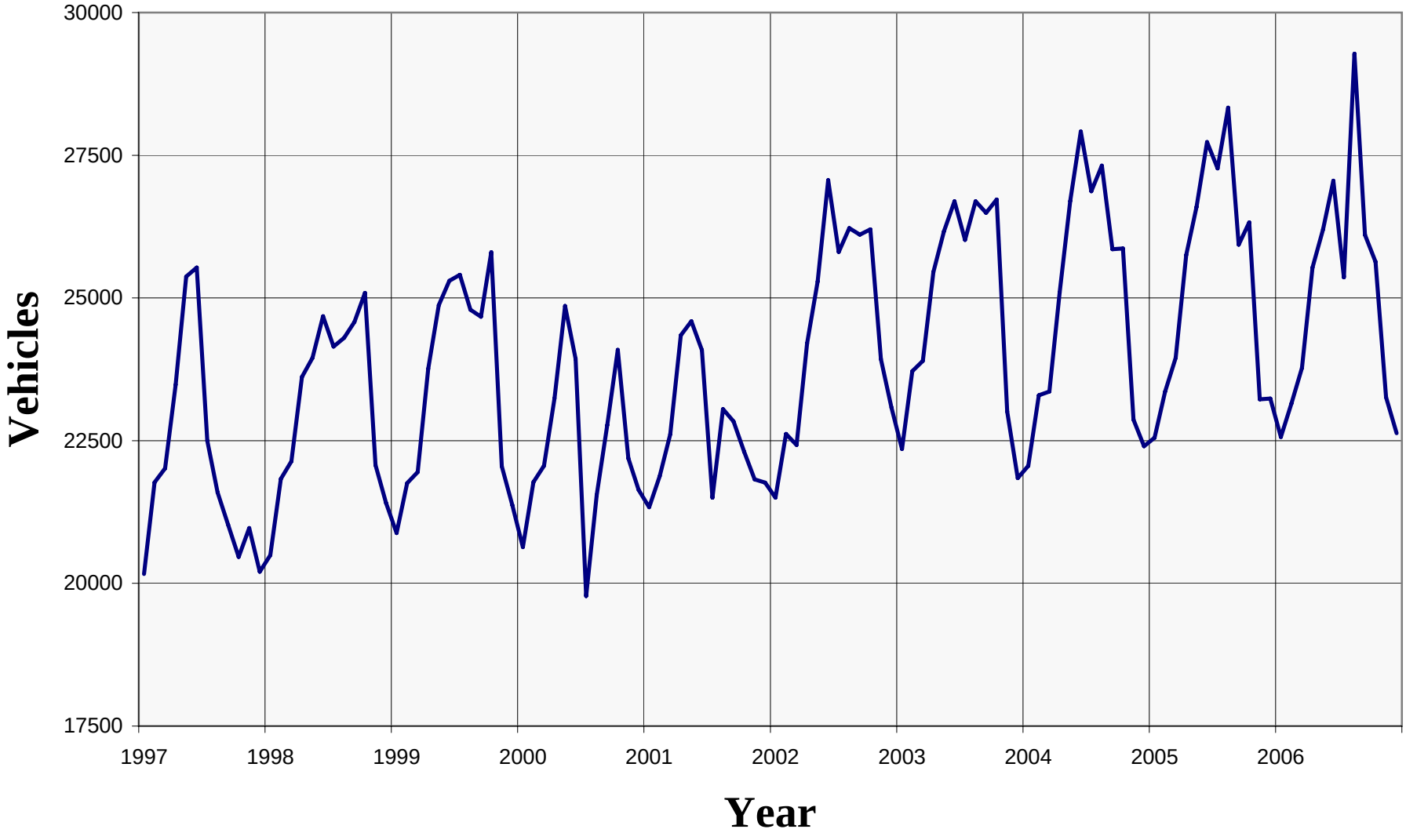

DEBARR ROAD - BTWN SUNRISE DR AND COLUMBINE ST

ROUTE: 134500 **MILEPOINT: 0.680** **STATION NUMBER: 55182000 0** **PERMANENT STN SUMMARY: 2006**

MNTH	MADT	% AADT	6AM - 10PM	10PM - 6AM	MON	TUE	WED	THU	FRI	WKDY	SAT	SUN
					PERCENT OF AADT FOR DAY OF WEEK							
JAN	22565	90.1	90.1	9.9	96.6	114.3	110.6	110.7	116.8	109.8	85.2	65.9
FEB	23151	92.4	90.5	9.5	95.9	111.1	110.5	110.3	116.1	108.8	87.3	68.7
MAR	23775	94.9	90.8	9.2	102.8	105.3	109.3	110.0	115.5	108.6	87.1	69.9
APR	25534	101.9	90.3	9.7	105.0	107.7	108.1	109.4	113.8	108.8	87.3	68.6
MAY	26199	104.6	90.1	9.9	99.1	108.6	109.9	110.2	114.0	108.4	87.7	70.5
JUN	27056	108.0	89.1	10.9	104.4	105.7	106.8	107.8	113.2	107.6	90.1	72.1
JUL	25362	101.3	88.3	11.7	107.2	99.1	113.3	111.3	115.0	109.2	83.1	71.1
AUG	29281	116.9	89.5	10.5	109.4	102.5	103.7	103.0	109.9	105.7	92.4	79.1
SEP	26105	104.2	90.8	9.2	94.9	108.8	110.8	108.1	117.3	108.0	87.7	72.4
OCT	25635	102.4	90.6	9.4	102.4	107.0	108.5	109.1	114.4	108.3	90.4	68.3
NOV	23260	92.9	90.4	9.6	109.1	110.1	113.3	100.8	109.6	108.6	87.1	70.0
DEC	22631	90.4	89.3	10.7	95.8	108.1	109.4	109.1	117.6	108.0	88.0	72.1
AADT	25046		90.0	10.0	101.9	107.4	109.5	108.3	114.4	108.3	87.8	70.7

HISTORY YEAR	AADT	PERCENT GROWTH
2006	25046	-1.2
2005	25355	1.6
2004	24967	0.2
2003	24921	1.6
2002	24537	8.2
2001	22678	1.3
2000	22376	-4.9
1999	23530	1.4
1998	23210	4.7
1997	22161	-1.8
1996	22562	22.8
1995	18376	

HIGH DAYS	1ST	2ND	3RD	4TH	5TH	6TH	7TH	8TH	9TH	10TH	AVG
VOLUME	38935	36047	34525	33413	32624	32308	32305	31699	31610	31500	33497
DAY	08/21	08/19	08/18	08/11	06/02	08/10	09/08	09/01	08/09	08/17	
% AADT	155.5	143.9	137.8	133.4	130.3	129.0	129.0	126.6	126.2	125.8	133.7

HIGH HOURS	1ST	2ND	3RD	4TH	5TH	6TH	7TH	8TH	9TH	10TH	20TH	30TH	40TH	50TH	AVG
VOLUME	2977	2875	2826	2812	2794	2770	2769	2743	2732	2714	2674	2644	2615	2594	2801
HOUR	5PM	4PM	6PM	6PM	4PM	6PM	5PM	6PM	6PM	6PM	6PM	6PM	6PM	5PM	
DAY	08/21	08/21	08/21	08/11	08/19	08/07	08/11	06/02	10/06	09/08	08/09	05/30	05/25	08/23	
% AADT	11.9	11.5	11.3	11.2	11.2	11.1	11.1	11.0	10.9	10.8	10.7	10.6	10.4	10.4	11.2

PERCENT OF AADT BY HOUR

1AM	2AM	3AM	4AM	5AM	6AM	7AM	8AM	9AM	10AM	11AM	12PM	1PM	2PM	3PM	4PM	5PM	6PM	7PM	8PM	9PM	10PM	11PM	12AM
1.3	0.9	0.7	0.6	0.5	1.0	2.5	5.5	5.2	4.4	4.6	5.5	6.3	6.5	6.7	7.4	8.1	8.4	6.5	4.9	4.0	3.5	2.8	2.0

Dimond Boulevard – West of Arctic Boulevard
Monthly Average Daily Traffic

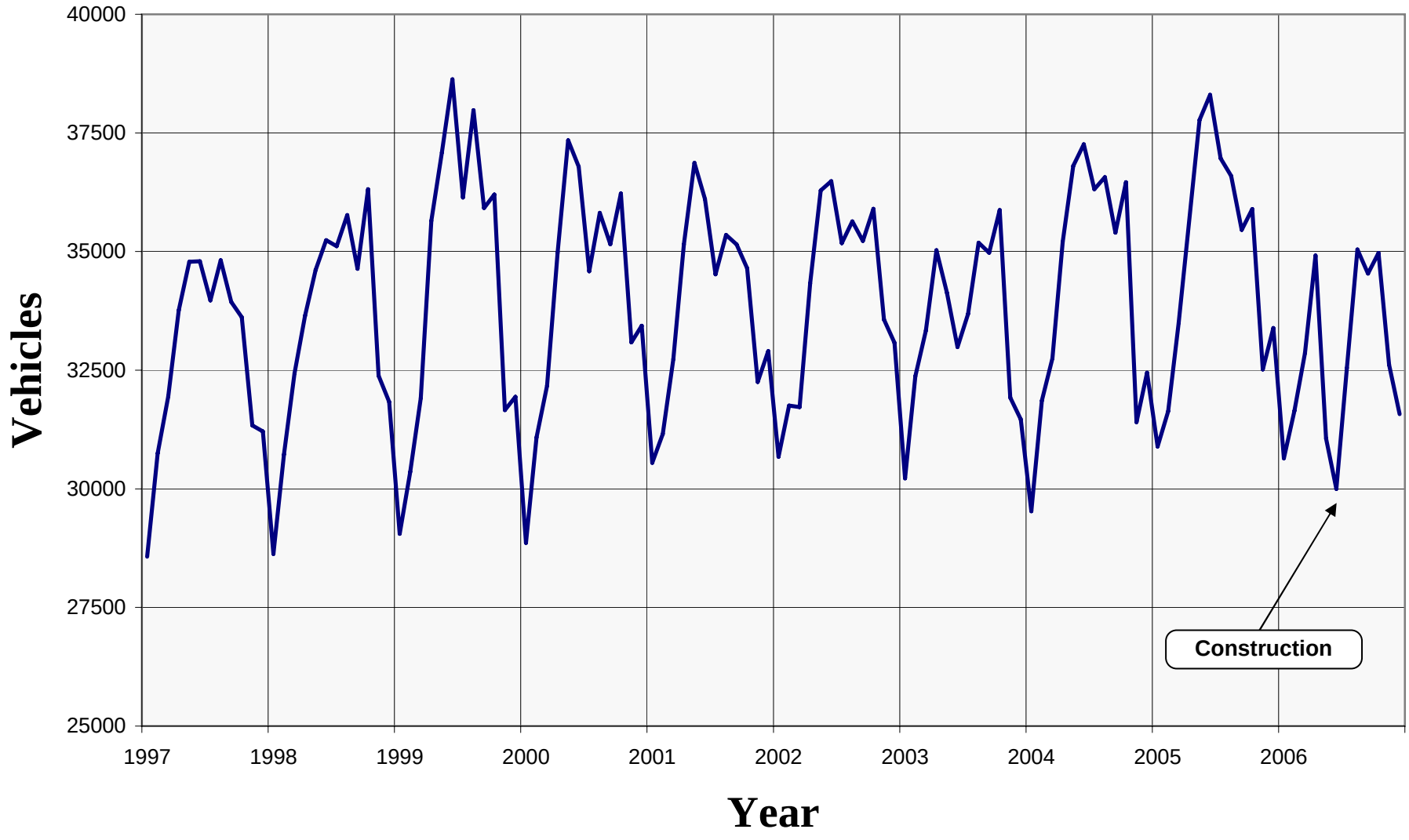

DIMOND BOULEVARD - WEST OF ARCTIC BOULEVARD

ROUTE: 133700 **MILEPOINT: 1.603** **STATION NUMBER: 11200520 0** **PERMANENT STN SUMMARY: 2006**

MNTH	MADT	% AADT	6AM - 10PM	10PM - 6AM	MON	TUE	WED	THU	FRI	WKDY	SAT	SUN
					PERCENT OF AADT FOR DAY OF WEEK							
JAN	30643	93.7	91.1	8.9	99.1	103.4	102.6	103.4	112.1	104.1	99.8	79.5
FEB	31645	96.8	91.6	8.4	95.9	103.2	101.3	103.9	112.9	103.4	98.6	84.1
MAR	32861	100.5	91.9	8.1	99.2	98.6	102.4	102.0	111.7	102.8	99.6	86.6
APR	34916	106.8	91.7	8.3	98.9	100.8	102.2	102.4	110.6	103.0	102.4	82.7
MAY	31062	95.0	91.1	8.9	99.1	104.3	105.5	105.9	114.1	105.8	88.5	82.5
JUN	29996	91.7	90.0	10.0	104.1	108.4	109.9	110.5	114.7	109.5	79.7	72.6
JUL	32545	99.5	89.5	10.5	103.9	93.6	109.7	108.3	109.6	105.0	92.3	82.6
AUG	35043	107.2	90.7	9.3	104.8	103.5	102.3	103.3	109.2	104.6	94.1	82.7
SEP	34537	105.6	91.6	8.4	94.9	102.7	102.7	103.9	113.4	103.5	99.2	83.3
OCT	34969	106.9	91.9	8.1	98.5	100.6	102.9	102.2	111.8	103.2	102.2	81.9
NOV	32614	99.7	92.1	7.9	97.6	101.6	102.1	102.7	112.0	103.2	101.2	82.8
DEC	31576	96.6	90.6	9.4	89.1	105.0	102.0	104.8	113.5	102.9	99.4	86.2
AADT	32701		91.2	8.9	98.8	102.1	103.8	104.4	112.1	104.3	96.4	82.3

HISTORY YEAR	AADT	PERCENT GROWTH
2006	32701	-6.2
2005	34880	1.6
2004	34334	2.7
2003	33432	-2.1
2002	34152	0.6
2001	33949	-0.5
2000	34127	-0.7
1999	34377	2.8
1998	33445	2.0
1997	32792	1.7
1996	32238	-1.8
1995	32833	-0.1
1994	32857	1.1
1993	32500	5.5
1992	30795	2.2
1991	30135	7.0
1990	28163	8.5
1989	25958	7.2
1988	24214	0.7
1987	24056	8.5
1986	22165	-0.8
1985	22341	-2.7
1984	22965	-2.9
1983	23639	8.7
1982	21754	

HIGH DAYS	1ST	2ND	3RD	4TH	5TH	6TH	7TH	8TH	9TH	10TH	AVG
VOLUME	40136	39932	39879	39831	39646	39536	39361	38889	38802	38800	39481
DAY	08/25	10/13	09/29	04/14	09/08	10/06	10/20	09/15	07/28	04/07	
% AADT	122.7	122.1	122.0	121.8	121.2	120.9	120.4	118.9	118.7	118.7	120.7

HIGH HOURS	1ST	2ND	3RD	4TH	5TH	6TH	7TH	8TH	9TH	10TH	20TH	30TH	40TH	50TH	AVG
VOLUME	3363	3327	3273	3248	3241	3237	3222	3193	3188	3181	3110	3089	3068	3045	3247
HOUR	6PM	6PM	6PM	6PM	6PM	6PM	6PM	6PM	6PM	6PM	6PM	6PM	5PM	6PM	
DAY	10/20	09/29	09/15	10/13	09/08	08/25	10/05	09/22	08/21	10/19	08/02	07/28	08/25	10/11	
% AADT	10.3	10.2	10.0	9.9	9.9	9.9	9.9	9.8	9.7	9.7	9.5	9.4	9.4	9.3	9.9

PERCENT OF AADT BY HOUR

1AM	2AM	3AM	4AM	5AM	6AM	7AM	8AM	9AM	10AM	11AM	12PM	1PM	2PM	3PM	4PM	5PM	6PM	7PM	8PM	9PM	10PM	11PM	12AM
1.2	0.7	0.5	0.4	0.5	0.9	2.2	4.5	4.4	4.3	4.8	5.8	6.6	6.8	7.0	7.4	7.8	8.1	7.2	5.7	4.8	3.9	2.7	1.9

Ingra and Gambell at Chester Creek
Monthly Average Daily Traffic

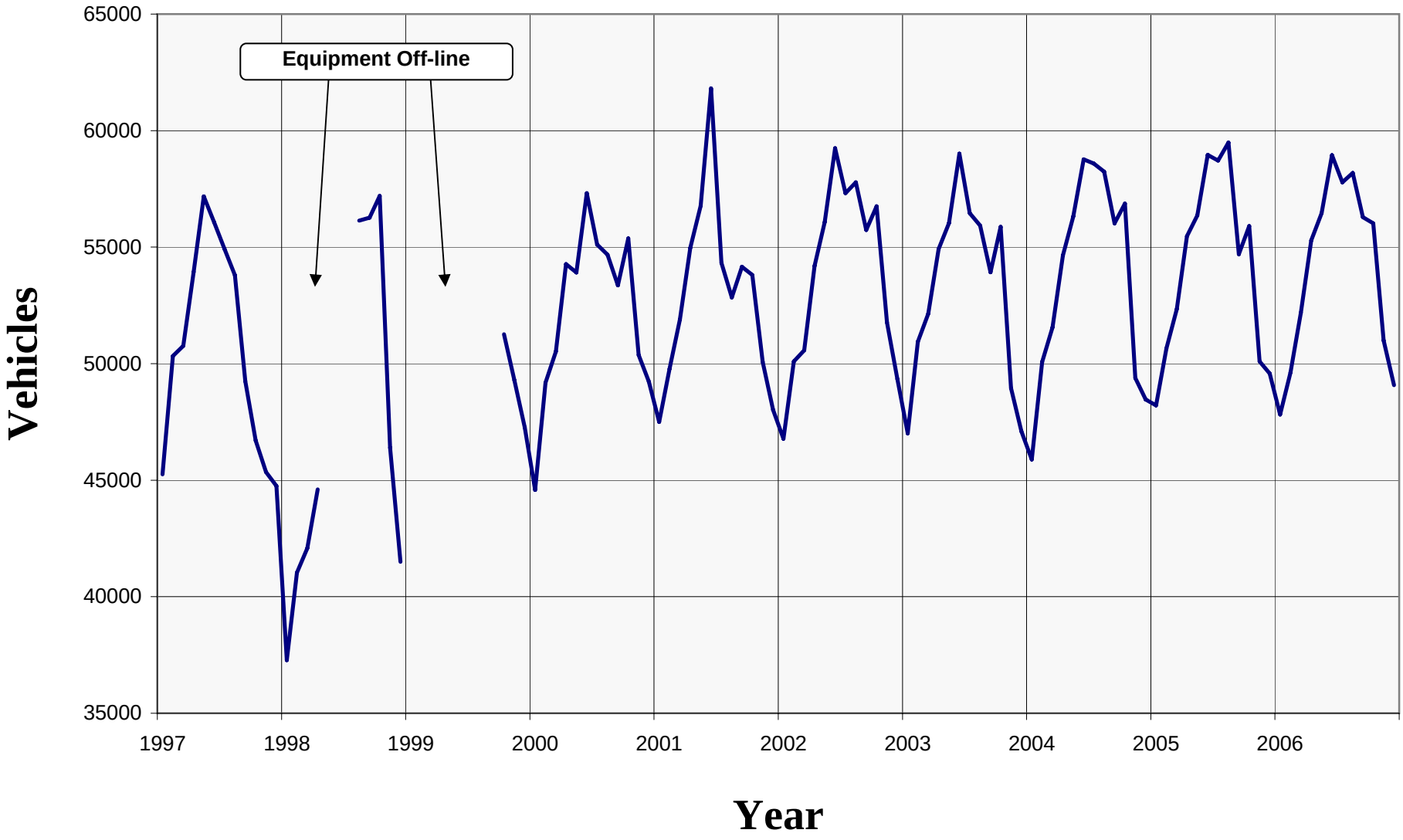

INGRA AND GAMBELL AT CHESTER CREEK

ROUTE: 134150 **MILEPOINT: 0.030** **STATION NUMBER: 1120545U 9** **PERMANENT STN SUMMARY: 2006**

MNTH	MADT	% AADT	6AM - 10PM	10PM - 6AM	MON	TUE	WED	THU	FRI	WKDY	SAT	SUN
					PERCENT OF AADT FOR DAY OF WEEK							
JAN	47818	88.5	91.1	8.9	97.5	111.9	110.3	108.6	119.2	109.5	91.0	61.6
FEB	49621	91.8	91.3	8.7	96.5	109.7	108.3	108.7	117.7	108.2	92.1	67.1
MAR	52180	96.5	91.3	8.7	99.8	102.6	107.7	108.7	119.0	107.6	94.6	67.5
APR	55288	102.3	91.0	9.0	103.7	106.3	105.7	108.4	117.2	108.3	93.1	65.5
MAY	56454	104.4	90.8	9.2	98.4	108.0	110.0	110.1	116.8	108.7	88.3	68.5
JUN	58944	109.0	90.0	10.0	103.7	106.3	107.6	108.9	113.6	108.0	90.6	69.3
JUL	57777	106.9	89.2	10.8	104.7	97.9	111.1	110.3	115.3	107.9	89.2	71.5
AUG	58184	107.6	90.5	9.5	106.3	105.0	107.4	106.8	111.8	107.5	90.5	72.2
SEP	56290	104.1	91.0	9.0	95.3	105.9	108.1	107.3	116.8	106.7	95.8	70.8
OCT	56020	103.6	91.1	8.9	100.9	104.4	107.3	107.2	116.9	107.3	97.4	65.9
NOV	50994	94.3	91.0	9.0	104.3	108.4	111.5	99.3	115.2	107.7	94.3	66.9
DEC	49077	90.8	90.0	10.0	90.2	108.4	110.0	110.5	119.8	107.8	92.3	68.6
AADT	54054		90.7	9.3	100.1	106.2	108.8	107.9	116.6	107.9	92.4	68.0

HISTORY YEAR	AADT	PERCENT GROWTH
2006	54054	-0.3
2005	54205	0.9
2004	53734	1.0
2003	53189	-1.1
2002	53806	1.5
2001	52996	1.3
2000	52326	
1997	50689	-2.0
1996	51724	0.9
1995	51262	2.0
1994	50233	-1.6
1993	51052	2.8
1992	49647	-0.8
1991	50053	4.2
1990	48032	4.0
1989	46166	4.4
1988	44216	-0.8
1987	44577	-6.8
1986	47813	-18.7
1985	58800	2.1
1984	57602	6.7
1983	54007	9.2
1982	49445	

HIGH DAYS	1ST	2ND	3RD	4TH	5TH	6TH	7TH	8TH	9TH	10TH	AVG
VOLUME	68818	67834	67714	67627	67266	66973	66964	66748	66637	66635	67322
DAY	06/02	07/14	05/19	06/16	09/01	07/07	09/08	10/20	06/09	05/05	
% AADT	127.3	125.5	125.3	125.1	124.4	123.9	123.9	123.5	123.3	123.3	124.5

HIGH HOURS	1ST	2ND	3RD	4TH	5TH	6TH	7TH	8TH	9TH	10TH	20TH	30TH	40TH	50TH	AVG
VOLUME	5228	5094	5036	5020	5001	4986	4983	4979	4963	4950	4932	4894	4875	4843	5024
HOUR	5PM	5PM	5PM	5PM	5PM	5PM	5PM	5PM	5PM	4PM	5PM	6PM	4PM	5PM	
DAY	04/07	06/01	05/19	10/20	08/25	06/16	05/30	03/31	04/21	04/07	08/21	06/08	05/05	08/17	
% AADT	9.7	9.4	9.3	9.3	9.3	9.2	9.2	9.2	9.2	9.2	9.1	9.1	9.0	9.0	9.3

PERCENT OF AADT BY HOUR

1AM	2AM	3AM	4AM	5AM	6AM	7AM	8AM	9AM	10AM	11AM	12PM	1PM	2PM	3PM	4PM	5PM	6PM	7PM	8PM	9PM	10PM	11PM	12AM
1.3	0.8	0.7	0.5	0.5	1.0	2.8	5.0	5.0	4.8	5.1	6.1	6.8	7.0	7.1	7.4	7.7	7.4	6.2	4.6	3.8	3.6	2.7	1.9

International Airport Road – East of C Street
Monthly Average Daily Traffic

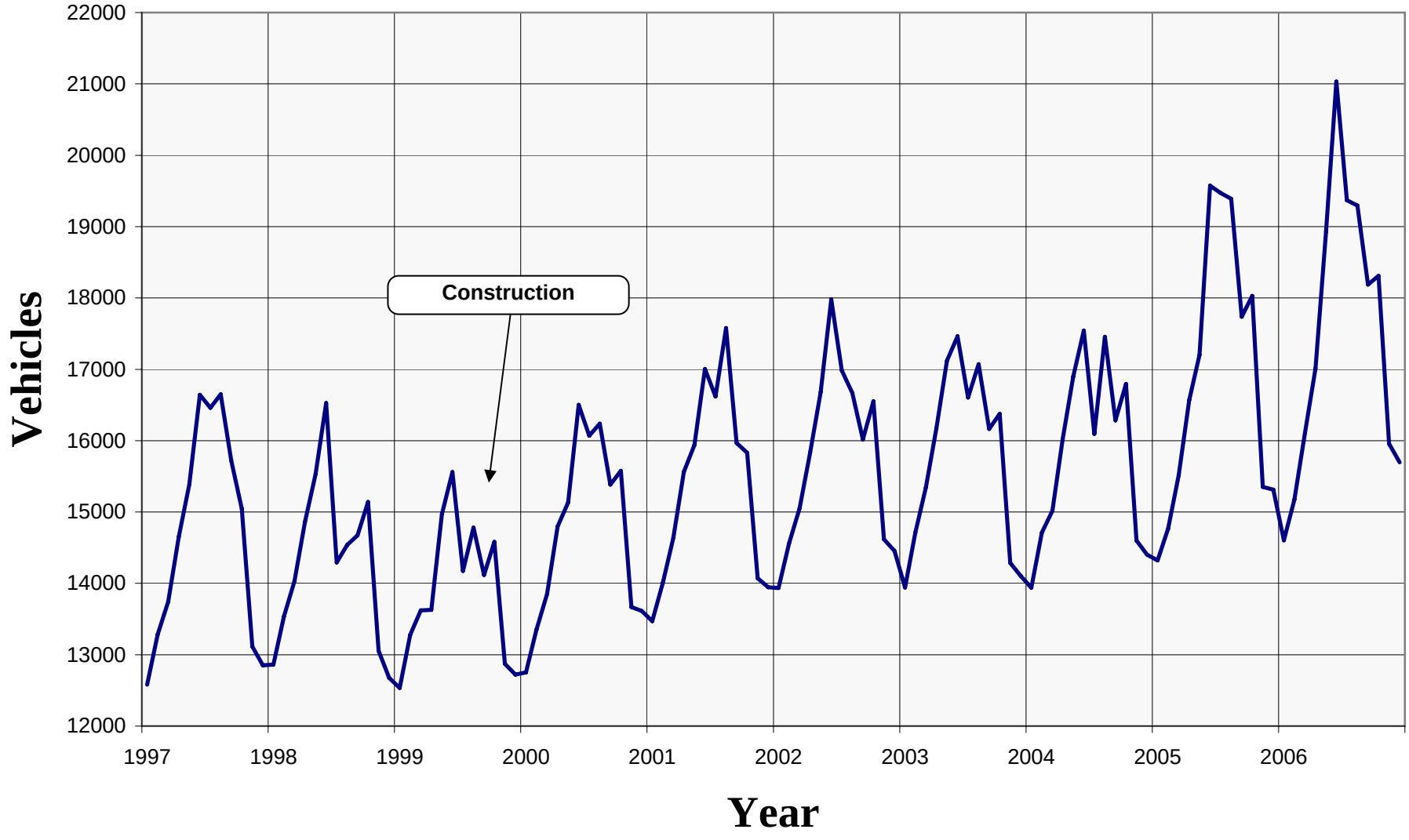

INTERNATIONAL AIRPORT ROAD - EAST OF C STREET

ROUTE: 133800 **MILEPOINT: 2.855** **STATION NUMBER: 1110538U 0** **PERMANENT STN SUMMARY: 2006**

MNTH	MADT	% AADT	6AM - 10PM	10PM - 6AM	PERCENT OF AADT FOR DAY OF WEEK MON	TUE	WED	THU	FRI	WKDY	SAT	SUN	HISTORY YEAR	AADT	PERCENT GROWTH
JAN	14604	83.6	87.8	12.2	100.7	116.3	115.9	114.7	120.4	113.6	77.6	54.4	2006	17473	3.2
													2005	16937	7.1
FEB	15176	86.9	88.3	11.7	102.2	114.5	114.7	115.0	118.8	113.0	77.5	57.3	2004	15814	0.2
													2003	15780	0.0
MAR	16107	92.2	88.9	11.1	106.9	109.9	112.6	114.1	119.3	112.6	79.2	58.0	2002	15778	2.6
													2001	15385	4.3
APR	17011	97.4	88.8	11.2	109.0	110.9	113.3	114.0	118.9	113.2	79.6	54.3	2000	14745	6.1
													1999	13903	-2.9
MAY	18932	108.4	89.1	10.9	97.8	112.7	113.6	113.1	117.4	110.9	87.3	58.0	1998	14312	-2.5
													1997	14678	1.2
JUN	21033	120.4	88.0	12.0	107.2	109.3	109.9	109.5	113.0	109.8	85.9	65.2	1996	14508	-1.1
													1995	14668	-1.1
JUL	19370	110.9	87.2	12.8	109.0	99.2	114.8	117.2	119.3	111.9	80.4	60.1	1994	14832	-2.7
													1993	15241	-1.2
AUG	19296	110.4	88.4	11.6	110.9	113.1	112.4	111.7	115.1	112.6	78.1	58.6	1992	15419	-4.2
													1991	16091	8.9
SEP	18186	104.1	89.0	11.0	98.4	114.4	113.8	113.2	119.7	111.9	81.8	58.6	1990	14782	4.5
													1989	14147	-2.9
OCT	18309	104.8	89.4	10.6	108.3	109.6	111.8	111.5	117.3	111.7	83.4	58.1	1988	14566	-1.5
													1987	14788	-8.6
NOV	15956	91.3	88.8	11.2	113.7	116.6	117.2	102.6	112.7	112.6	79.0	58.3	1986	16182	-19.4
													1985	20073	20.7
DEC	15696	89.8	87.2	12.8	96.8	112.5	114.2	114.5	119.9	111.6	81.1	60.8	1984	16630	19.0
													1983	13975	17.4
AADT	17473		88.4	11.6	105.1	111.6	113.7	112.6	117.7	112.1	80.9	58.5	1982	11905	

HIGH DAYS	1ST	2ND	3RD	4TH	5TH	6TH	7TH	8TH	9TH	10TH	AVG
VOLUME	24553	23809	23734	23717	23712	23486	23473	23418	23416	23395	23671
DAY	06/09	06/05	06/06	06/02	06/30	06/16	06/14	06/23	07/14	06/29	
% AADT	140.5	136.3	135.8	135.7	135.7	134.4	134.3	134.0	134.0	133.9	135.5

HIGH HOURS	1ST	2ND	3RD	4TH	5TH	6TH	7TH	8TH	9TH	10TH	20TH	30TH	40TH	50TH	AVG
VOLUME	1925	1912	1900	1886	1883	1881	1879	1878	1867	1861	1846	1833	1810	1799	1887
HOUR	5PM	5PM	5PM	5PM	5PM	5PM	5PM	5PM	5PM	5PM	5PM	5PM	5PM	1PM	
DAY	06/01	06/09	06/02	06/22	05/31	06/30	07/17	05/23	06/05	10/06	08/01	08/17	10/02	06/05	
% AADT	11.0	10.9	10.9	10.8	10.8	10.8	10.8	10.7	10.7	10.7	10.6	10.5	10.4	10.3	10.8

PERCENT OF AADT BY HOUR

1AM	2AM	3AM	4AM	5AM	6AM	7AM	8AM	9AM	10AM	11AM	12PM	1PM	2PM	3PM	4PM	5PM	6PM	7PM	8PM	9PM	10PM	11PM	12AM
1.9	1.3	1.1	0.6	0.6	1.1	2.4	4.8	4.8	4.7	5.3	6.6	7.3	7.1	7.1	7.6	7.9	7.2	5.0	4.0	3.5	3.1	2.6	2.4

Lake Otis Parkway – South of 74th Avenue
Monthly Average Daily Traffic

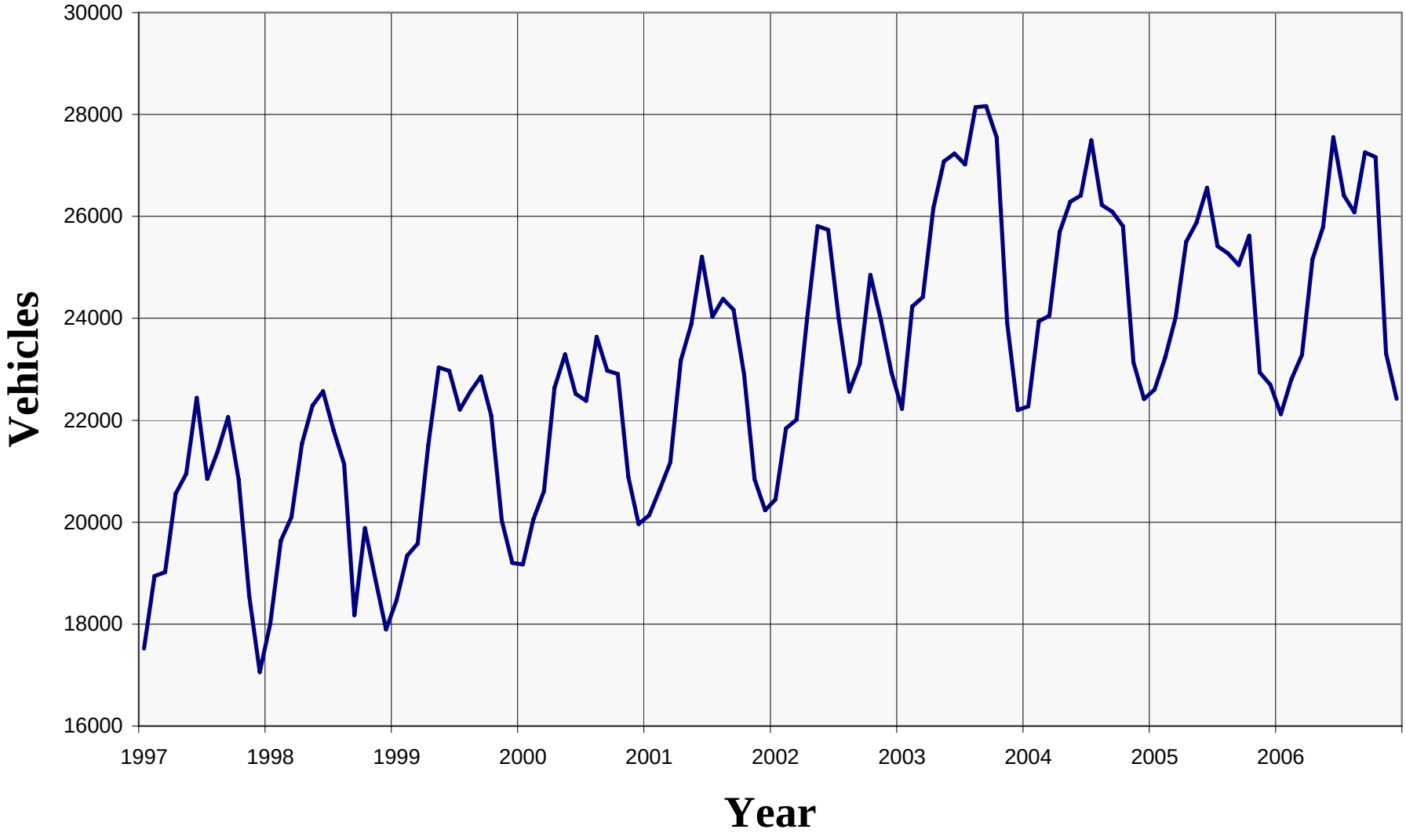

LAKE OTIS PARKWAY - SOUTH OF 74TH AVENUE

ROUTE: 134140 **MILEPOINT: 3.660** **STATION NUMBER: 11005639 9** **PERMANENT STN SUMMARY: 2006**

MNTH	MADT	% AADT	6AM - 10PM	10PM - 6AM	MON	TUE	WED	THU	FRI	WKDY	SAT	SUN
					PERCENT OF AADT FOR DAY OF WEEK							
JAN	22122	88.7	91.1	8.9	98.5	107.3	109.9	106.6	111.4	106.7	91.0	75.2
FEB	22804	91.4	91.5	8.5	97.2	108.8	108.2	107.1	111.2	106.5	90.8	76.8
MAR	23281	93.3	91.7	8.3	102.5	104.5	107.4	106.8	109.3	106.1	90.9	78.6
APR	25157	100.8	91.4	8.6	101.0	104.6	106.8	106.4	109.2	105.6	94.4	77.6
MAY	25788	103.4	91.3	8.7	97.8	105.9	106.5	108.0	111.5	105.9	92.6	77.7
JUN	27552	110.5	90.1	9.9	102.9	106.2	107.3	105.7	107.9	106.0	91.3	78.7
JUL	26408	105.9	89.4	10.6	103.7	99.1	112.5	110.9	109.6	107.2	86.1	78.0
AUG	26079	104.5	90.6	9.4	106.3	108.3	108.5	108.3	107.6	107.8	82.6	78.4
SEP	27257	109.3	91.6	8.4	98.0	107.4	110.4	108.2	110.4	106.9	87.8	77.8
OCT	27163	108.9	91.9	8.1	102.1	105.0	107.4	106.8	109.8	106.2	94.7	74.2
NOV	23311	93.4	91.5	8.5	106.6	109.3	111.4	102.2	105.3	107.0	90.5	74.7
DEC	22420	89.9	90.0	10.0	96.1	104.2	105.3	107.3	113.0	105.2	94.4	79.7
AADT	24945		91.0	9.0	101.1	105.9	108.5	107.0	109.7	106.4	90.6	77.3

HISTORY YEAR	AADT	PERCENT GROWTH
2006	24945	1.5
2005	24566	-1.7
2004	24986	-2.8
2003	25695	9.6
2002	23439	3.9
2001	22566	3.7
2000	21754	2.8
1999	21155	4.9
1998	20160	0.7
1997	20015	4.4
1996	19179	-0.8
1995	19332	5.4
1994	18335	37.7
1993	13318	-1.9
1992	13577	-8.9
1991	14901	3.2
1990	14441	3.2
1989	13992	

HIGH DAYS	1ST	2ND	3RD	4TH	5TH	6TH	7TH	8TH	9TH	10TH	AVG
VOLUME	30722	30690	30652	30600	30595	30371	30273	30271	30262	30191	30463
DAY	06/02	09/29	10/13	09/20	09/13	06/28	07/12	10/06	09/08	09/21	
% AADT	123.2	123.0	122.9	122.7	122.6	121.8	121.4	121.4	121.3	121.0	122.1

HIGH HOURS	1ST	2ND	3RD	4TH	5TH	6TH	7TH	8TH	9TH	10TH	20TH	30TH	40TH	50TH	AVG
VOLUME	2695	2685	2668	2667	2656	2655	2633	2623	2618	2617	2585	2564	2536	2503	2652
HOUR	6PM	6PM	6PM	6PM	6PM	6PM	6PM	6PM	6PM	6PM	6PM	6PM	6PM	6PM	
DAY	10/20	06/14	09/21	06/21	06/29	06/27	09/20	09/19	10/25	07/05	07/31	09/06	09/08	09/28	
% AADT	10.8	10.8	10.7	10.7	10.6	10.6	10.6	10.5	10.5	10.5	10.4	10.3	10.2	10.0	10.6

PERCENT OF AADT BY HOUR

1AM	2AM	3AM	4AM	5AM	6AM	7AM	8AM	9AM	10AM	11AM	12PM	1PM	2PM	3PM	4PM	5PM	6PM	7PM	8PM	9PM	10PM	11PM	12AM
1.2	0.8	0.5	0.4	0.4	0.8	2.4	4.8	5.0	4.4	4.7	5.3	6.1	6.2	6.6	7.4	7.9	8.3	7.2	5.7	4.8	4.1	3.0	1.9

Minnesota Drive at Chester Creek
Monthly Average Daily Traffic

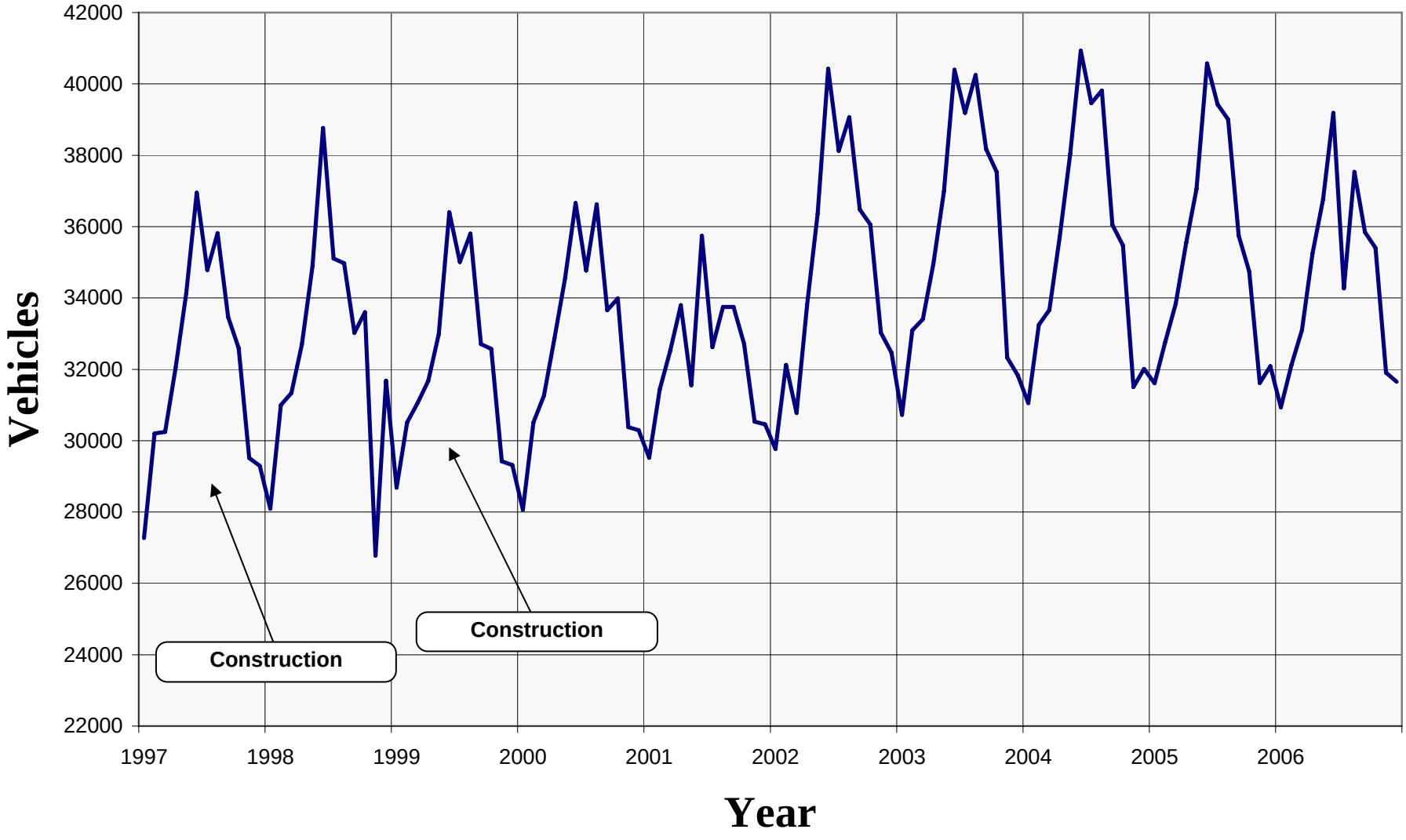

MINNESOTA DRIVE AT CHESTER CREEK

ROUTE: 134300 **MILEPOINT: 7.240** **STATION NUMBER: 1160042U 9** **PERMANENT STN SUMMARY: 2006**

MNTH	MADT	% AADT	6AM - 10PM	10PM - 6AM	MON	TUE	WED	THU	FRI	WKDY	SAT	SUN
					PERCENT OF AADT FOR DAY OF WEEK							
JAN	30933	89.7	88.4	11.6	95.7	111.8	111.5	112.5	116.7	109.6	84.7	67.1
FEB	32113	93.1	88.9	11.1	94.7	111.2	109.1	112.0	117.6	108.9	84.4	71.1
MAR	33099	96.0	89.2	10.8	100.2	105.5	109.6	111.2	115.3	108.4	86.3	71.8
APR	35248	102.2	88.6	11.4	102.7	108.8	108.0	111.4	113.6	108.9	85.6	69.9
MAY	36761	106.6	88.5	11.5	97.1	108.7	110.5	110.7	113.3	108.1	86.2	73.4
JUN	39185	113.6	87.2	12.8	103.3	106.9	108.5	107.3	109.7	107.1	88.4	76.0
JUL	34266	99.3	86.2	13.8	106.2	105.0	115.9	113.9	111.9	110.6	75.6	71.7
AUG	37536	108.8	87.8	12.2	104.7	107.0	108.4	108.0	107.8	107.2	85.8	78.4
SEP	35846	103.9	88.6	11.4	97.1	108.8	110.2	109.7	113.7	107.9	86.6	74.0
OCT	35404	102.6	88.7	11.3	101.1	106.7	109.2	109.9	115.0	108.4	88.0	70.1
NOV	31908	92.5	88.8	11.2	105.9	111.3	112.9	103.3	107.5	108.2	86.4	72.7
DEC	31649	91.7	87.4	12.6	93.7	108.6	109.5	110.9	117.2	108.0	84.8	75.4
AADT	34496		88.2	11.8	100.2	108.4	110.3	110.1	113.3	108.4	85.2	72.6

HISTORY YEAR	AADT	PERCENT GROWTH
2006	34496	-2.4
2005	35332	-0.7
2004	35579	-0.4
2003	35739	2.5
2002	34872	7.7
2001	32367	-1.3
2000	32803	1.9
1999	32178	-1.5
1998	32662	1.5
1997	32192	3.9
1996	30979	-2.6
1995	31822	0.6
1994	31644	0.4
1993	31505	0.3
1992	31406	5.2
1991	29855	0.3
1990	29762	2.4
1989	29057	-0.9
1988	29329	-1.0
1987	29631	6.9
1986	27724	
1985		
1984	39829	4.5
1983	38110	3.6
1982	36784	

HIGH DAYS	1ST	2ND	3RD	4TH	5TH	6TH	7TH	8TH	9TH	10TH	AVG
VOLUME	44321	44312	43976	43913	43748	42730	42694	42593	42400	42257	43294
DAY	06/16	06/02	06/08	06/14	06/09	06/13	06/07	05/25	05/05	06/21	
% AADT	128.5	128.5	127.5	127.3	126.8	123.9	123.8	123.5	122.9	122.5	125.5

HIGH HOURS	1ST	2ND	3RD	4TH	5TH	6TH	7TH	8TH	9TH	10TH	20TH	30TH	40TH	50TH	AVG
VOLUME	3688	3678	3668	3657	3657	3621	3618	3613	3606	3604	3543	3522	3496	3484	3641
HOUR	6PM	6PM	6PM	6PM	5PM	6PM	6PM	6PM	6PM	6PM	6PM	6PM	6PM	6PM	
DAY	08/21	06/08	05/10	06/07	06/05	08/30	05/24	08/23	06/21	06/05	06/12	05/31	10/26	05/03	
% AADT	10.7	10.7	10.6	10.6	10.6	10.5	10.5	10.5	10.5	10.4	10.3	10.2	10.1	10.1	10.6

PERCENT OF AADT BY HOUR

1AM	2AM	3AM	4AM	5AM	6AM	7AM	8AM	9AM	10AM	11AM	12PM	1PM	2PM	3PM	4PM	5PM	6PM	7PM	8PM	9PM	10PM	11PM	12AM
1.7	1.1	0.8	0.6	0.7	1.4	3.1	5.5	5.4	4.4	4.4	5.3	6.0	6.2	6.2	7.0	8.0	8.2	6.1	4.7	3.9	3.7	3.1	2.4

Minnesota Drive – North of Dimond Boulevard

Monthly Average Daily Traffic

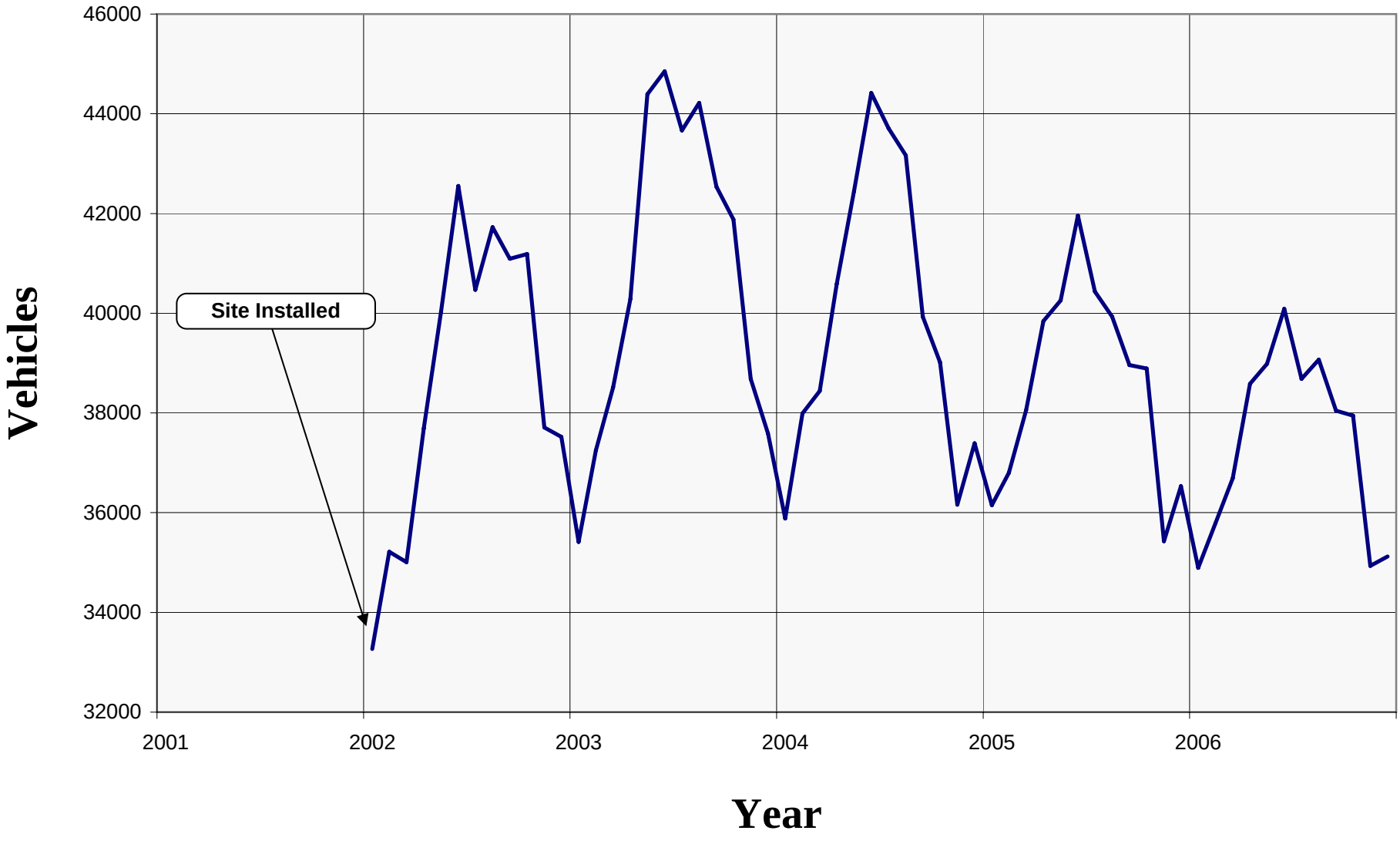

MINNESOTA DRIVE - NORTH OF DIMOND BOULEVARD (WIM)

ROUTE: 134300 **MILEPOINT: 2.900** **STATION NUMBER: 13430015 9** **PERMANENT STN SUMMARY: 2006**

MNTH	MADT	% AADT	6AM - 10PM	10PM - 6AM	MON	TUE	WED	THU	FRI	WKDY	SAT	SUN
					PERCENT OF AADT FOR DAY OF WEEK							
JAN	34895	93.3	90.0	10.0	98.7	109.4	109.2	109.6	113.5	108.1	89.1	70.5
FEB	35788	95.7	90.4	9.6	95.2	109.6	107.8	109.4	114.4	107.3	88.8	74.9
MAR	36690	98.1	90.4	9.6	101.1	104.5	107.6	108.7	112.9	107.0	89.3	75.8
APR	38582	103.2	90.4	9.6	102.6	106.8	107.3	106.8	111.0	106.9	91.0	74.5
MAY	38985	104.2	90.2	9.8	97.7	107.7	109.7	109.3	112.7	107.4	88.5	74.3
JUN	40090	107.2	89.1	10.9	104.9	107.9	110.1	108.1	107.8	107.8	85.5	75.6
JUL	38682	103.4	88.2	11.8	105.1	99.7	112.3	111.4	110.9	107.9	83.4	77.1
AUG	39071	104.5	89.4	10.6	105.3	108.2	107.9	108.4	107.3	107.4	85.3	77.6
SEP	38043	101.7	90.5	9.5	96.8	108.1	108.6	108.4	112.0	106.8	88.7	77.5
OCT	37948	101.5	90.6	9.4	101.6	105.8	107.8	106.0	110.5	106.3	91.8	76.6
NOV	34933	93.4	90.3	9.7	105.1	110.0	111.8	97.1	109.1	106.6	89.1	77.9
DEC	35120	93.9	89.0	11.0	91.7	106.6	106.6	107.1	113.1	105.0	93.1	81.8
AADT	37402		89.9	10.1	100.5	107.0	108.9	107.5	111.3	107.0	88.6	76.2

HISTORY YEAR	AADT	PERCENT GROWTH
2006	37402	-3.1
2005	38603	-3.3
2004	39928	-2.1
2003	40773	5.6
2002	38622	

HIGH DAYS	1ST	2ND	3RD	4TH	5TH	6TH	7TH	8TH	9TH	10TH	AVG
VOLUME	45626	45418	45119	44883	44584	44283	44245	44219	44196	44110	44668
DAY	06/02	05/24	06/28	05/05	07/27	06/27	06/14	06/09	07/26	05/12	
% AADT	122.0	121.4	120.6	120.0	119.2	118.4	118.3	118.2	118.2	117.9	119.4

HIGH HOURS	1ST	2ND	3RD	4TH	5TH	6TH	7TH	8TH	9TH	10TH	20TH	30TH	40TH	50TH	AVG
VOLUME	4245	4188	4142	4123	4092	4086	4086	4084	4078	4075	4049	4024	3996	3972	4120
HOUR	6PM	6PM	6PM	6PM	6PM	6PM	6PM	6PM	6PM	6PM	6PM	6PM	6PM	6PM	
DAY	06/01	06/28	08/17	08/30	05/25	08/21	07/13	06/05	05/24	05/11	05/09	06/20	03/15	07/11	
% AADT	11.3	11.2	11.1	11.0	10.9	10.9	10.9	10.9	10.9	10.9	10.8	10.8	10.7	10.6	11.0

PERCENT OF AADT BY HOUR

1AM	2AM	3AM	4AM	5AM	6AM	7AM	8AM	9AM	10AM	11AM	12PM	1PM	2PM	3PM	4PM	5PM	6PM	7PM	8PM	9PM	10PM	11PM	12AM
1.4	0.9	0.6	0.5	0.6	1.2	2.6	5.6	5.5	4.4	4.3	5.1	5.8	5.9	6.1	7.1	8.0	8.8	7.1	5.3	4.4	3.9	2.9	2.1

Minnesota Drive – South of Int'l Airport Road
Monthly Average Daily Traffic

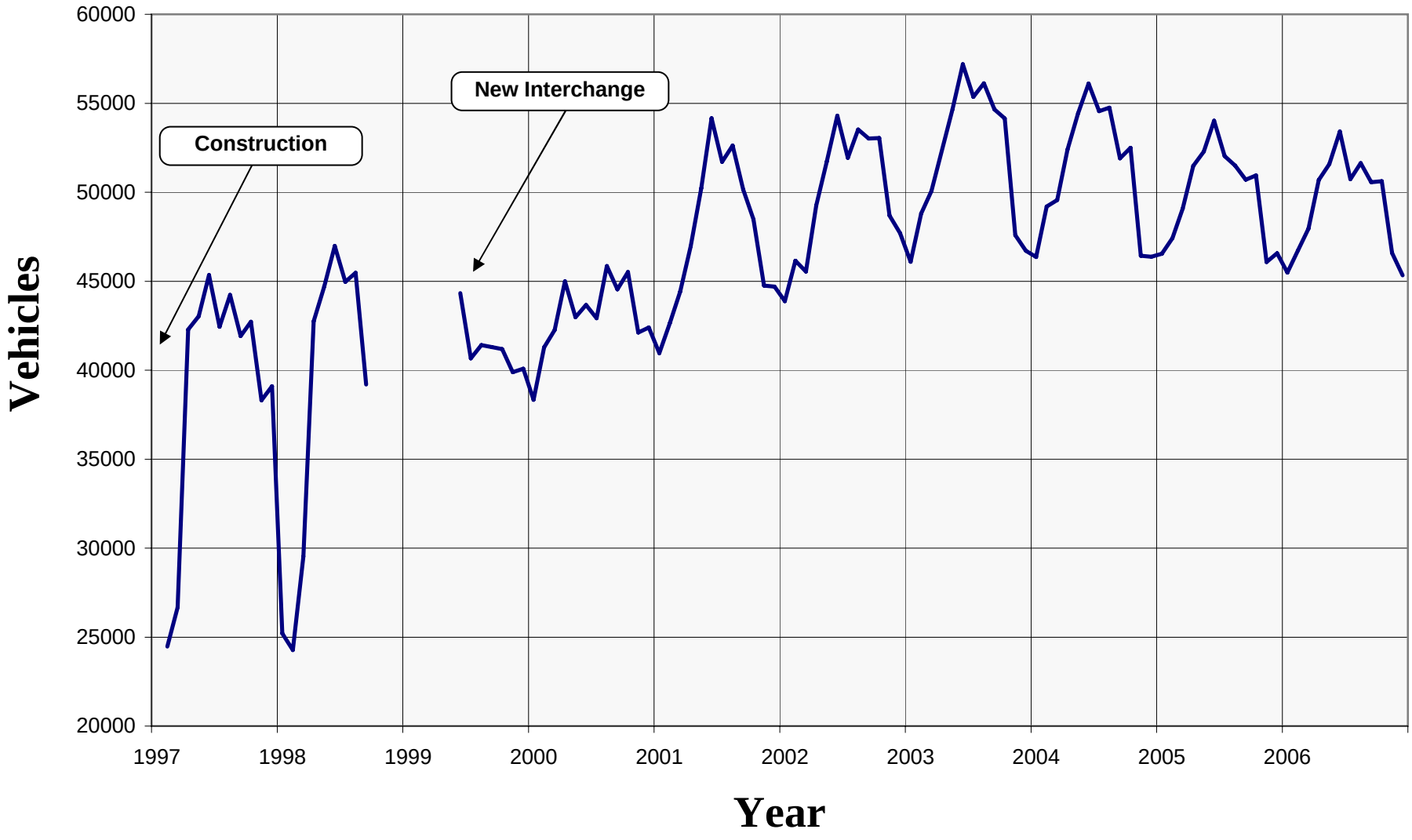

MINNESOTA DRIVE - SOUTH OF INT'L AIRPORT ROAD

ROUTE: 134300 **MILEPOINT: 4.540** **STATION NUMBER: 13435015 9** **PERMANENT STN SUMMARY: 2006**

MNTH	MADT	% AADT	6AM - 10PM	10PM - 6AM	PERCENT OF AADT FOR DAY OF WEEK MON	TUE	WED	THU	FRI	WKDY	SAT	SUN
JAN	45481	92.3	89.8	10.2	98.5	111.1	110.8	110.7	114.8	109.2	87.0	67.2
FEB	46734	94.8	90.2	9.8	95.0	111.2	109.3	111.1	115.6	108.4	86.3	71.5
MAR	47959	97.3	90.3	9.7	102.5	105.3	109.0	109.9	113.9	108.1	87.0	72.3
APR	50685	102.9	90.1	9.9	103.9	107.9	108.0	108.7	111.8	108.1	88.6	71.0
MAY	51579	104.7	90.0	10.0	97.7	108.7	110.1	110.5	113.3	108.1	87.3	72.4
JUN	53418	108.4	89.0	11.0	105.3	108.3	109.9	108.8	109.3	108.3	85.3	73.0
JUL	50731	102.9	88.1	11.9	105.6	100.2	113.4	113.3	112.0	108.9	82.2	73.3
AUG	51640	104.8	89.4	10.6	106.4	109.3	109.1	109.1	108.5	108.5	83.6	74.0
SEP	50561	102.6	90.3	9.7	97.1	109.4	110.0	110.1	113.0	107.9	87.1	73.3
OCT	50617	102.7	90.5	9.5	102.4	107.2	108.8	108.3	111.9	107.7	90.2	71.2
NOV	46588	94.5	90.1	9.9	106.7	110.5	112.1	101.6	107.6	107.7	88.0	73.5
DEC	45338	92.0	89.0	11.0	94.5	109.3	108.4	108.6	114.6	107.1	87.6	77.0
AADT	49278		89.7	10.3	101.3	108.2	109.9	109.2	112.2	108.2	86.7	72.5

HISTORY YEAR	AADT	PERCENT GROWTH
2006	49278	-1.2
2005	49889	-2.6
2004	51218	-1.5
2003	51981	4.2
2002	49896	4.7
2001	47649	10.3
2000	43215	7.0
1999	40387	9.2
1998	36984	-3.9
1997	38486	2.3
1996	37622	-3.6
1995	39009	0.7
1994	38736	
1993		
1992	37589	

HIGH DAYS	1ST	2ND	3RD	4TH	5TH	6TH	7TH	8TH	9TH	10TH	AVG
VOLUME	60480	59719	59429	59331	59324	59228	59045	58922	58835	58719	59303
DAY	06/02	05/05	06/28	06/14	06/08	06/09	06/01	05/19	05/25	06/06	
% AADT	122.7	121.2	120.6	120.4	120.4	120.2	119.8	119.6	119.4	119.2	120.3

HIGH HOURS	1ST	2ND	3RD	4TH	5TH	6TH	7TH	8TH	9TH	10TH	20TH	30TH	40TH	50TH	AVG
VOLUME	5624	5502	5454	5430	5421	5406	5397	5388	5385	5374	5318	5281	5253	5237	5438
HOUR	6PM	6PM	6PM	6PM	6PM	6PM	6PM	6PM	6PM	6PM	6PM	6PM	6PM	6PM	
DAY	06/01	05/25	06/07	05/31	05/04	05/24	05/03	06/08	06/05	09/20	06/29	05/23	04/11	08/17	
% AADT	11.4	11.2	11.1	11.0	11.0	11.0	11.0	10.9	10.9	10.9	10.8	10.7	10.7	10.6	11.0

PERCENT OF AADT BY HOUR

1AM	2AM	3AM	4AM	5AM	6AM	7AM	8AM	9AM	10AM	11AM	12PM	1PM	2PM	3PM	4PM	5PM	6PM	7PM	8PM	9PM	10PM	11PM	12AM
1.4	0.9	0.7	0.5	0.6	1.2	3.0	6.2	5.5	4.4	4.3	5.1	5.8	5.9	6.1	7.1	8.0	8.7	6.7	5.0	4.2	3.8	2.9	2.1

Northern Lights Blvd – East of LaTouche Street
Monthly Average Daily Traffic

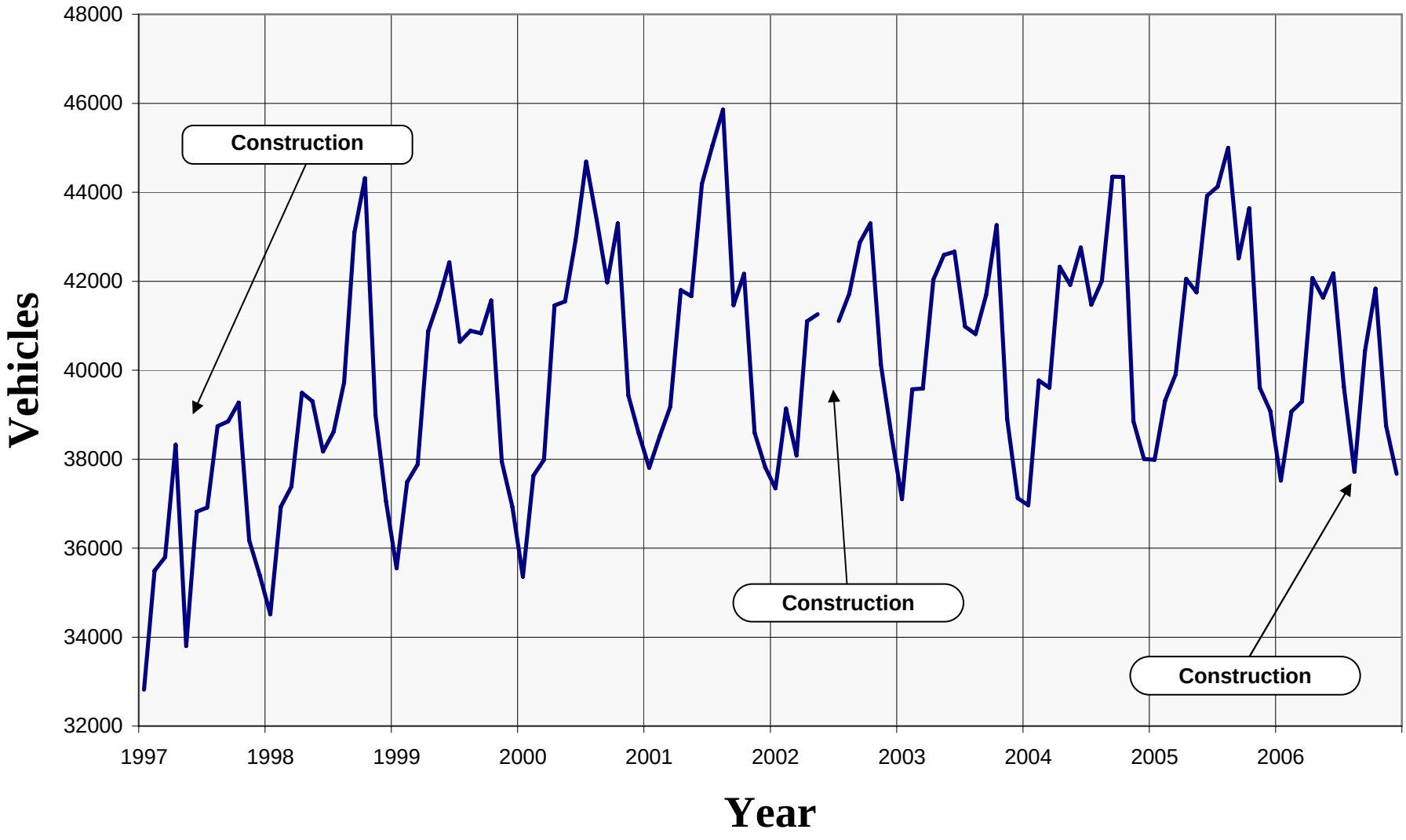

NORTHERN LIGHTS BLVD - EAST OF LATOUCHE STREET

ROUTE: 134750 **MILEPOINT: 4.320** **STATION NUMBER: 13475037 0** **PERMANENT STN SUMMARY: 2006**

MNTH	MADT	% AADT	6AM - 10PM	10PM - 6AM	MON	TUE	WED	THU	FRI	WKDY	SAT	SUN
					PERCENT OF AADT FOR DAY OF WEEK							
JAN	37519	94.2	90.9	9.1	99.2	108.0	111.2	110.2	115.8	108.9	89.4	66.1
FEB	39068	98.1	91.3	8.7	98.6	111.3	110.1	109.5	114.1	108.7	88.0	68.3
MAR	39292	98.7	91.8	8.2	103.5	107.0	109.6	107.0	114.3	108.3	89.1	69.5
APR	42071	105.7	91.2	8.8	105.1	107.1	107.1	109.0	112.3	108.1	91.4	68.0
MAY	41631	104.6	91.0	9.0	98.8	108.2	109.0	110.3	115.0	108.3	87.7	71.1
JUN	42180	105.9	90.2	9.8	104.6	106.6	107.3	109.6	112.7	108.2	87.1	72.1
JUL	39630	99.5	89.3	10.7	106.2	98.1	112.1	111.4	113.8	108.3	86.2	72.4
AUG	37714	94.7	90.9	9.1	106.7	110.9	110.8	111.8	112.6	110.6	80.5	66.7
SEP	40429	101.5	91.3	8.7	97.4	108.8	110.5	110.3	114.5	108.3	88.6	69.9
OCT	41834	105.1	91.6	8.4	103.8	106.1	107.7	108.7	112.9	107.8	92.6	68.1
NOV	38751	97.3	91.3	8.7	109.3	111.0	111.9	98.9	109.8	108.2	89.5	69.7
DEC	37672	94.6	90.2	9.8	94.0	109.0	110.4	110.0	116.2	107.9	89.7	70.6
AADT	39816		90.9	9.1	102.3	107.7	109.8	108.9	113.7	108.5	88.3	69.4

HISTORY YEAR	AADT	PERCENT GROWTH
2006	39816	-4.2
2005	41574	1.3
2004	41031	1.2
2003	40526	0.0
2002	40514	-1.6
2001	41175	1.2
2000	40688	2.9
1999	39550	1.5
1998	38951	6.6
1997	36533	2.0
1996	35823	-3.6
1995	37172	-0.7
1994	37444	6.4
1993	35208	

HIGH DAYS	1ST	2ND	3RD	4TH	5TH	6TH	7TH	8TH	9TH	10TH	AVG
VOLUME	49753	49580	48116	48070	47933	47836	47690	47624	47537	47448	48159
DAY	05/05	06/02	04/28	06/01	10/06	04/14	09/29	06/09	10/13	03/31	
% AADT	125.0	124.5	120.8	120.7	120.4	120.1	119.8	119.6	119.4	119.2	121.0

HIGH HOURS	1ST	2ND	3RD	4TH	5TH	6TH	7TH	8TH	9TH	10TH	20TH	30TH	40TH	50TH	AVG
VOLUME	4414	4356	4308	4300	4299	4296	4283	4269	4267	4263	4165	4111	4082	4056	4306
HOUR	6PM	6PM	6PM	6PM	6PM	6PM	6PM	6PM	6PM	6PM	6PM	6PM	6PM	6PM	
DAY	10/03	10/11	09/27	09/20	10/05	09/28	08/30	09/19	10/10	10/04	09/13	09/11	04/06	05/24	
% AADT	11.1	10.9	10.8	10.8	10.8	10.8	10.8	10.7	10.7	10.7	10.5	10.3	10.3	10.2	10.8

PERCENT OF AADT BY HOUR

1AM	2AM	3AM	4AM	5AM	6AM	7AM	8AM	9AM	10AM	11AM	12PM	1PM	2PM	3PM	4PM	5PM	6PM	7PM	8PM	9PM	10PM	11PM	12AM
1.3	0.8	0.6	0.4	0.4	0.8	2.1	5.0	5.1	4.4	4.7	5.7	6.5	6.6	6.8	7.4	8.2	8.5	6.7	5.2	4.2	3.8	2.9	2.0

Northern Lights Blvd – West of Forest Park Drive
Monthly Average Daily Traffic

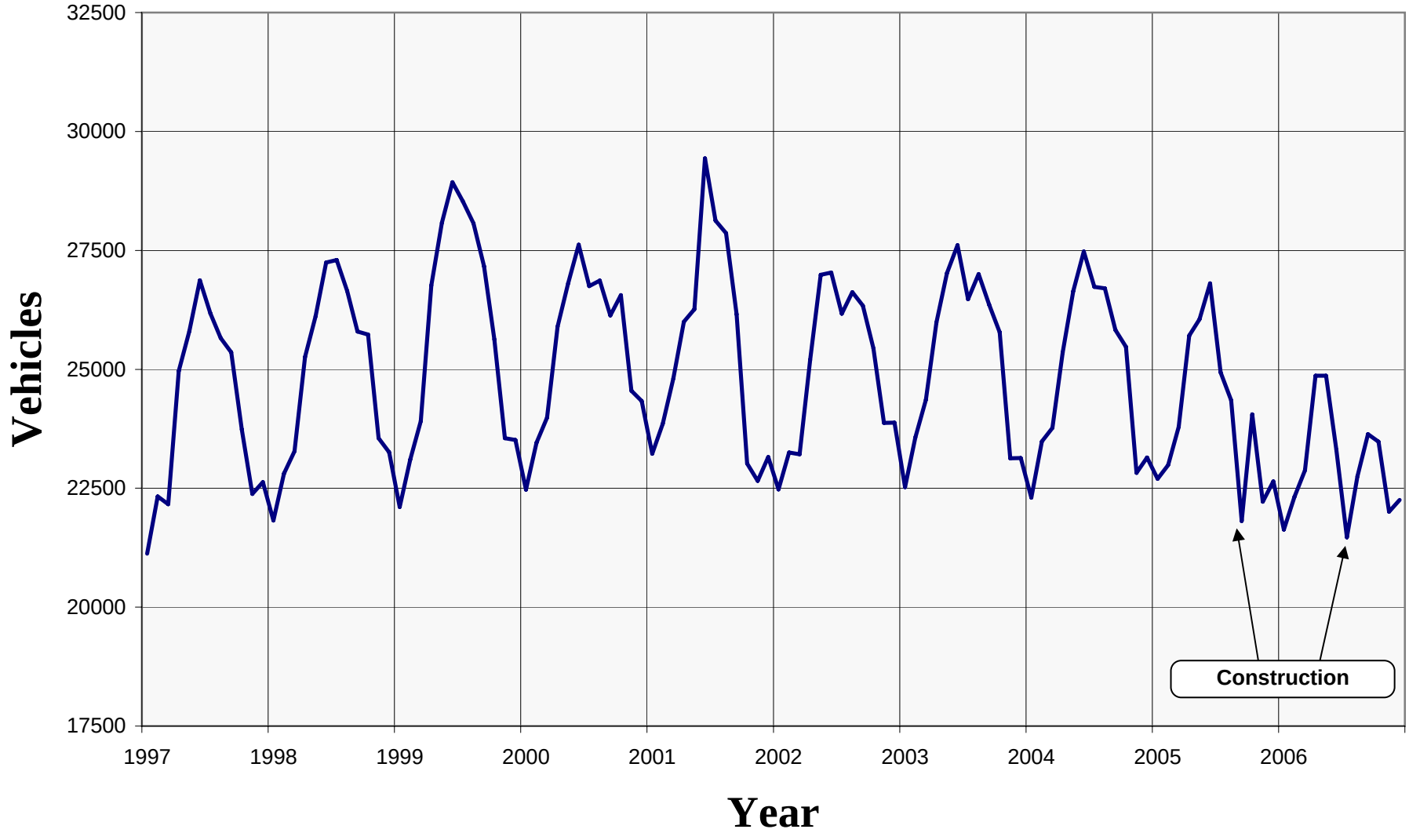

NORTHERN LIGHTS BLVD - WEST OF FOREST PARK DRIVE

ROUTE: 134750 **MILEPOINT: 6.800** **STATION NUMBER: 1110550U 0** **PERMANENT STN SUMMARY: 2006**

MNTH	MADT	% AADT	6AM - 10PM	10PM - 6AM	PERCENT OF AADT FOR DAY OF WEEK MON	TUE	WED	THU	FRI	WKDY	SAT	SUN	HISTORY YEAR	AADT	PERCENT GROWTH
JAN	21629	94.2	89.7	10.3	97.7	107.4	107.8	107.6	110.9	106.3	92.1	76.5	2006	22955	-4.4
													2005	24005	-3.9
FEB	22315	97.2	90.2	9.8	96.3	108.7	105.9	107.2	111.2	105.9	90.8	79.9	2004	24978	-1.1
													2003	25246	0.8
MAR	22878	99.7	90.3	9.7	100.9	102.9	106.6	107.0	110.5	105.6	91.7	80.4	2002	25041	-1.3
													2001	25382	-0.3
APR	24867	108.3	90.1	9.9	102.2	105.2	104.1	107.0	108.6	105.4	94.5	78.3	2000	25452	-1.3
													1999	25780	3.5
MAY	24868	108.3	89.8	10.2	97.4	104.2	104.0	105.9	107.9	103.9	97.0	83.6	1998	24901	3.3
													1997	24099	2.1
JUN	23307	101.5	88.5	11.5	101.8	104.4	104.9	105.3	106.9	104.7	93.7	83.0	1996	23593	-0.9
													1995	23799	-2.7
JUL	21470	93.5	88.0	12.0	101.8	101.9	111.5	109.8	109.3	106.9	86.1	79.7	1994	24448	1.8
													1993	24010	8.8
AUG	22750	99.1	89.7	10.3	106.0	103.4	105.9	105.8	106.6	105.5	89.5	82.8	1992	22070	-8.3
													1991	24058	3.5
SEP	23635	103.0	90.5	9.5	97.9	105.5	106.5	105.4	109.7	105.0	93.5	81.5	1990	23246	4.1
													1989	22327	2.6
OCT	23480	102.3	90.6	9.4	102.2	105.2	104.8	105.8	110.3	105.7	93.3	78.4	1988	21752	3.3
													1987	21056	1.1
NOV	22006	95.9	90.2	9.8	105.1	107.9	108.8	100.2	104.7	105.3	93.0	80.2	1986	20817	-11.8
													1985	23603	-3.3
DEC	22255	97.0	88.5	11.5	93.9	105.3	105.1	105.8	112.1	104.4	94.0	83.9	1984	24402	2.0
													1983	23913	9.7
AADT	22955		89.7	10.3	100.3	105.2	106.3	106.1	109.1	105.4	92.4	80.7	1982	21806	

HIGH DAYS	1ST	2ND	3RD	4TH	5TH	6TH	7TH	8TH	9TH	10TH	AVG
VOLUME	30368	28376	28063	27895	27288	27274	27204	27151	27094	27034	27775
DAY	05/06	05/05	05/12	04/14	05/09	04/13	04/28	03/31	09/29	05/11	
% AADT	132.3	123.6	122.3	121.5	118.9	118.8	118.5	118.3	118.0	117.8	121.0

HIGH HOURS	1ST	2ND	3RD	4TH	5TH	6TH	7TH	8TH	9TH	10TH	20TH	30TH	40TH	50TH	AVG
VOLUME	2442	2430	2427	2425	2378	2375	2372	2368	2360	2356	2318	2291	2270	2258	2393
HOUR	6PM	6PM	6PM	6PM	6PM	6PM	6PM	6PM	6PM	6PM	6PM	6PM	6PM	6PM	
DAY	05/10	05/08	10/04	04/13	05/16	09/28	10/05	08/30	05/09	10/31	05/01	06/06	08/29	08/23	
% AADT	10.6	10.6	10.6	10.6	10.4	10.3	10.3	10.3	10.3	10.3	10.1	10.0	9.9	9.8	10.4

PERCENT OF AADT BY HOUR

1AM	2AM	3AM	4AM	5AM	6AM	7AM	8AM	9AM	10AM	11AM	12PM	1PM	2PM	3PM	4PM	5PM	6PM	7PM	8PM	9PM	10PM	11PM	12AM
1.4	0.9	0.7	0.5	0.5	1.1	2.5	5.1	4.9	4.3	4.5	5.3	6.0	6.0	6.4	7.2	7.7	8.4	7.1	5.6	4.6	4.0	3.1	2.2

Ocean Dock Road – Port of Anchorage
Monthly Average Daily Traffic

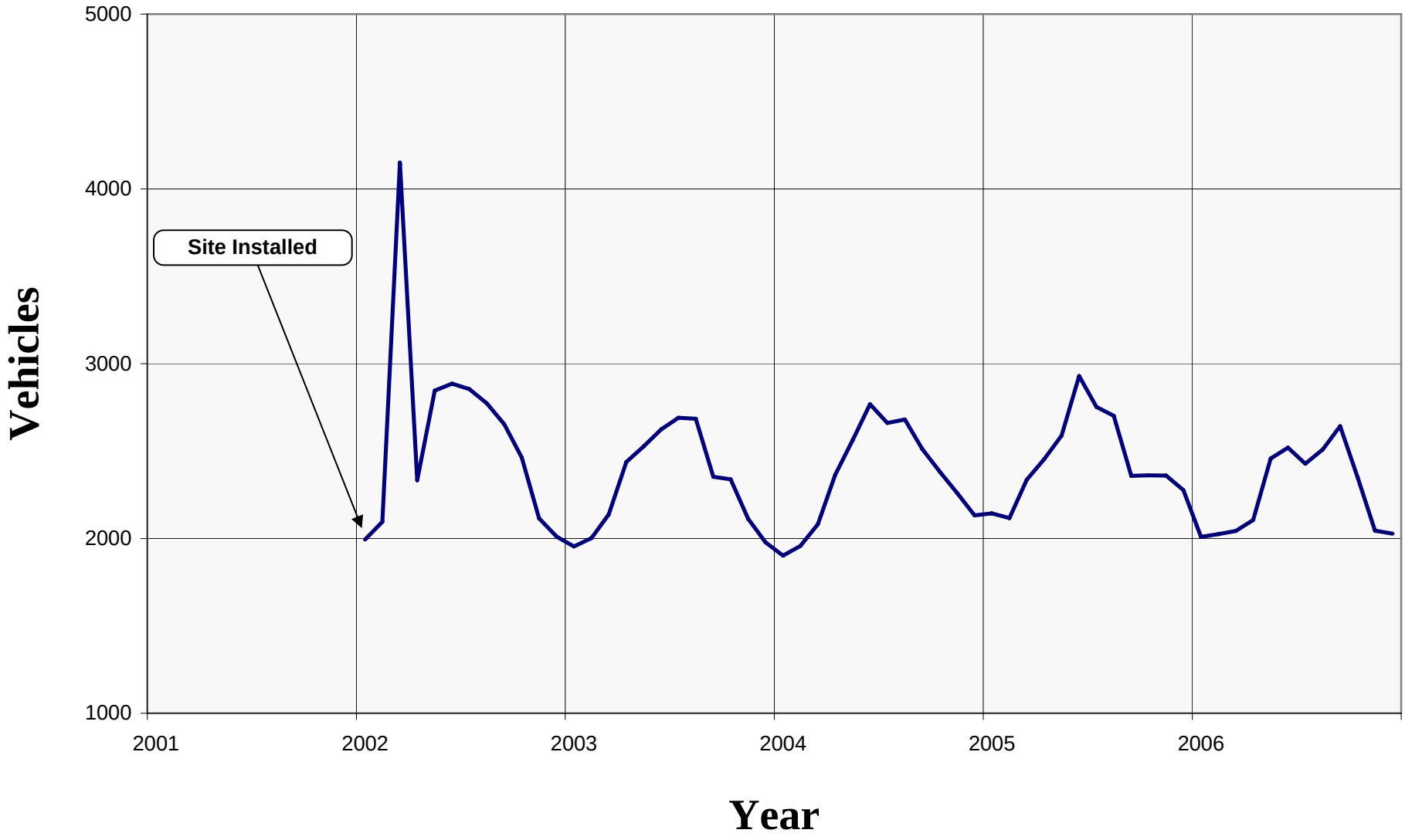

OCEAN DOCK RD - PORT OF ANCHORAGE (WIM)

ROUTE: 134344 **MILEPOINT: 0.040** **STATION NUMBER: 54565000 9** **PERMANENT STN SUMMARY: 2006**

MNTH	MADT	% AADT	6AM - 10PM	10PM - 6AM	MON	TUE	WED	THU	FRI	WKDY	SAT	SUN
					PERCENT OF AADT FOR DAY OF WEEK							
JAN	2009	88.8	90.4	9.6	125.9	146.0	115.1	105.8	99.6	118.5	21.9	85.4
FEB	2025	89.5	93.0	7.0	109.2	161.3	114.5	98.5	100.8	116.9	23.2	92.8
MAR	2043	90.3	93.1	6.9	115.7	150.6	109.5	106.1	98.9	116.2	21.3	98.1
APR	2105	93.0	93.2	6.8	114.9	118.0	121.5	101.7	113.0	113.8	27.5	103.2
MAY	2457	108.6	93.0	7.0	107.1	155.6	121.9	108.3	96.3	117.8	25.3	85.5
JUN	2520	111.4	92.5	7.5	113.2	144.7	110.9	110.4	99.8	115.8	23.9	96.8
JUL	2427	107.2	92.2	7.8	111.9	119.9	122.1	115.7	104.3	114.8	33.0	93.1
AUG	2509	110.9	92.7	7.3	114.9	142.9	110.5	108.0	98.7	115.0	33.4	91.3
SEP	2643	116.8	93.6	6.4	94.6	148.5	114.0	107.9	106.0	114.2	40.5	88.6
OCT	2349	103.8	93.5	6.5	117.2	150.3	112.1	103.9	97.6	116.2	26.3	92.6
NOV	2044	90.3	93.2	6.8	128.4	151.6	115.5	90.2	84.2	114.0	23.7	106.2
DEC	2028	89.6	92.4	7.6	114.9	155.7	107.1	98.9	94.7	114.3	23.4	105.3
AADT	2263		92.7	7.3	114.0	145.4	114.6	104.6	99.5	115.6	27.0	94.9

HISTORY YEAR	AADT	PERCENT GROWTH
2006	2263	-7.6
2005	2448	3.9
2004	2356	1.6
2003	2320	-10.7
2002	2598	

HIGH DAYS	1ST	2ND	3RD	4TH	5TH	6TH	7TH	8TH	9TH	10TH	AVG
VOLUME	4053	4021	4021	3875	3832	3828	3818	3815	3800	3772	3884
DAY	09/05	09/19	05/02	10/03	05/30	09/12	05/09	07/11	09/26	08/22	
% AADT	179.1	177.7	177.7	171.2	169.3	169.2	168.7	168.6	167.9	166.7	171.6

HIGH HOURS	1ST	2ND	3RD	4TH	5TH	6TH	7TH	8TH	9TH	10TH	20TH	30TH	40TH	50TH	AVG
VOLUME	419	387	385	384	381	381	369	368	367	365	350	343	333	328	381
HOUR	1PM	1PM	4PM	12AM	5PM	12AM	5PM	12AM	12AM	5PM	4PM	5PM	1PM	5PM	
DAY	07/05	09/05	11/07	09/19	09/12	05/30	08/29	10/03	08/22	09/26	09/12	10/03	09/19	05/09	
% AADT	18.5	17.1	17.0	17.0	16.8	16.8	16.3	16.3	16.2	16.1	15.5	15.2	14.7	14.5	16.8

PERCENT OF AADT BY HOUR

1AM	2AM	3AM	4AM	5AM	6AM	7AM	8AM	9AM	10AM	11AM	12PM	1PM	2PM	3PM	4PM	5PM	6PM	7PM	8PM	9PM	10PM	11PM	12AM
0.7	0.5	0.5	0.5	0.6	2.3	4.6	5.7	7.0	7.0	7.2	9.1	8.5	8.0	7.8	8.1	7.7	6.1	2.4	1.3	1.2	1.1	1.1	1.2

O'Malley Road – East of Seward Highway
Monthly Average Daily Traffic

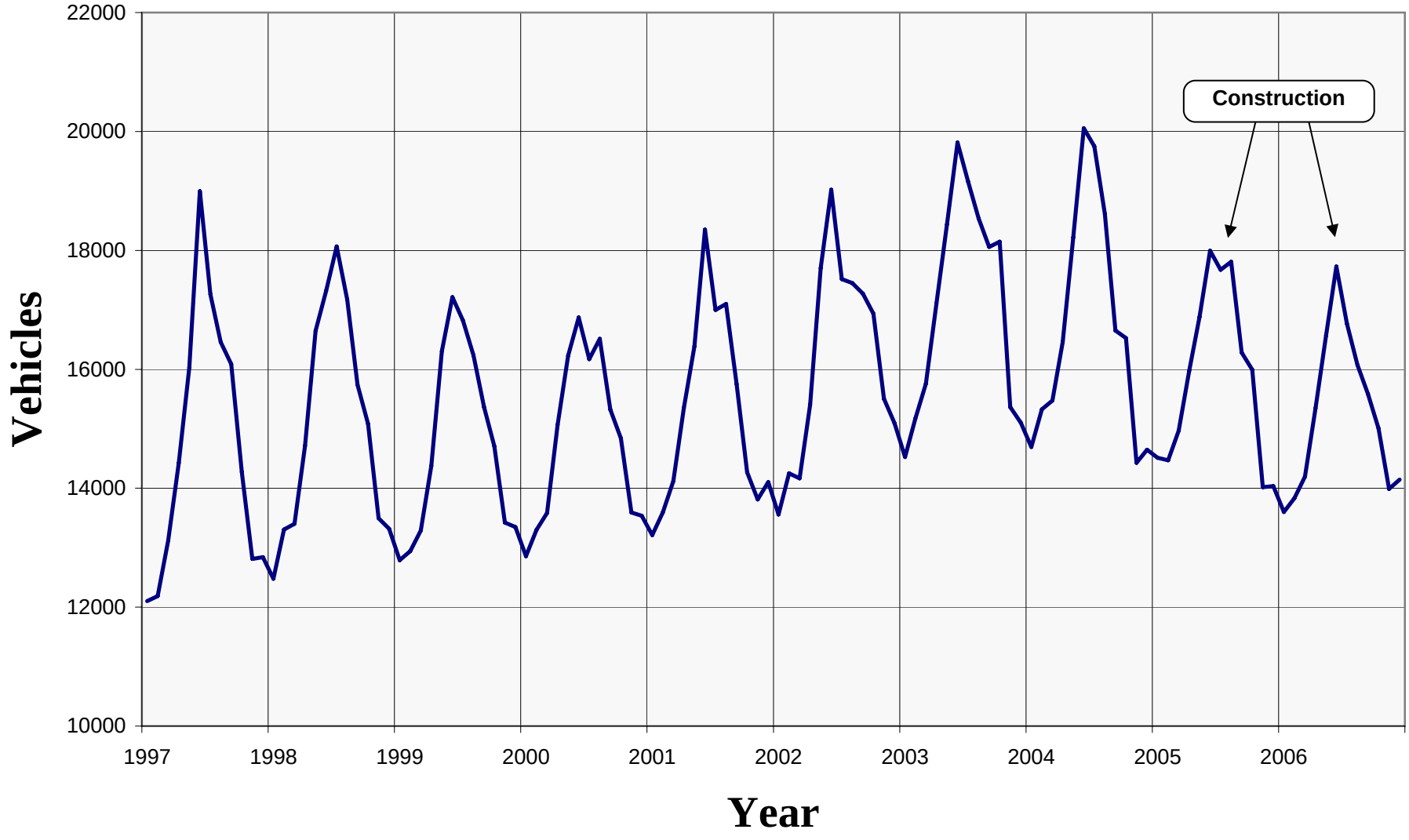

O'MALLEY ROAD - EAST OF SEWARD HIGHWAY

ROUTE: 133500 **MILEPOINT: 0.412** **STATION NUMBER: 11100512 0** **PERMANENT STN SUMMARY: 2006**

MNTH	MADT	% AADT	6AM - 10PM	10PM - 6AM	MON	TUE	WED	THU	FRI	WKDY	SAT	SUN
					PERCENT OF AADT FOR DAY OF WEEK							
JAN	13599	89.3	91.8	8.2	98.6	105.4	108.1	104.0	109.5	105.1	96.4	78.1
FEB	13831	90.8	92.1	7.9	94.1	105.7	107.3	104.7	110.0	104.4	94.3	84.1
MAR	14196	93.2	92.3	7.7	100.4	100.8	106.3	104.6	108.6	104.1	94.6	84.7
APR	15345	100.7	92.3	7.7	98.3	104.0	104.5	103.9	108.3	103.8	99.3	81.7
MAY	16569	108.7	92.4	7.6	95.6	104.0	104.1	105.8	109.6	103.8	98.8	82.2
JUN	17727	116.3	91.1	8.9	100.2	106.2	107.8	103.1	105.5	104.6	95.1	82.0
JUL	16770	110.1	90.8	9.2	101.7	98.5	112.6	111.1	107.6	106.3	87.6	80.9
AUG	16075	105.5	91.9	8.1	104.6	106.4	105.0	104.6	102.3	104.6	93.3	83.8
SEP	15586	102.3	93.0	7.0	97.5	104.4	106.2	105.0	106.8	104.0	97.4	82.7
OCT	15006	98.5	92.7	7.3	100.6	102.9	107.3	102.0	105.1	103.6	102.3	79.7
NOV	13988	91.8	92.3	7.7	102.8	107.3	107.3	97.0	105.5	104.0	98.2	81.9
DEC	14145	92.8	91.0	9.0	90.3	102.4	104.2	104.8	112.5	102.8	99.4	86.3
AADT	15236		92.0	8.0	98.7	104.0	106.7	104.2	107.6	104.3	96.4	82.3

HISTORY YEAR	AADT	PERCENT GROWTH
2006	15236	-4.1
2005	15884	-5.1
2004	16736	-2.1
2003	17098	5.8
2002	16157	5.9
2001	15253	2.9
2000	14824	0.6
1999	14734	-2.2
1998	15062	2.3
1997	14717	6.1
1996	13869	1.4
1995	13680	-0.4
1994	13741	4.0
1993	13214	2.7
1992	12868	0.8
1991	12765	2.8
1990	12423	-6.1
1989	13229	2.6
1988	12894	-9.2
1987	14208	-3.2
1986	14685	10.0
1985	13355	8.5
1984	12305	17.5
1983	10473	8.8
1982	9625	

HIGH DAYS	1ST	2ND	3RD	4TH	5TH	6TH	7TH	8TH	9TH	10TH	AVG
VOLUME	19760	19706	19685	19393	19164	19100	19056	19031	18986	18974	19286
DAY	06/02	07/12	06/28	06/27	07/13	06/14	07/26	06/09	06/29	07/27	
% AADT	129.7	129.3	129.2	127.3	125.8	125.4	125.1	124.9	124.6	124.5	126.6

HIGH HOURS	1ST	2ND	3RD	4TH	5TH	6TH	7TH	8TH	9TH	10TH	20TH	30TH	40TH	50TH	AVG
VOLUME	1736	1708	1696	1686	1677	1664	1654	1650	1648	1648	1619	1599	1583	1550	1677
HOUR	6PM	6PM	6PM	6PM	6PM	6PM	6PM	6PM	6PM	6PM	6PM	6PM	6PM	6PM	
DAY	06/14	05/11	06/06	05/25	05/16	05/24	06/07	05/12	08/03	05/22	07/20	06/15	07/10	05/09	
% AADT	11.4	11.2	11.1	11.1	11.0	10.9	10.9	10.8	10.8	10.8	10.6	10.5	10.4	10.2	11.0

PERCENT OF AADT BY HOUR

1AM	2AM	3AM	4AM	5AM	6AM	7AM	8AM	9AM	10AM	11AM	12PM	1PM	2PM	3PM	4PM	5PM	6PM	7PM	8PM	9PM	10PM	11PM	12AM
1.1	0.6	0.4	0.3	0.4	1.0	2.6	5.3	5.1	4.8	4.9	5.6	6.2	6.1	6.6	7.3	7.8	8.5	7.4	5.5	4.6	3.8	2.5	1.7

Old Seward Highway – North of Sundown Court
Monthly Average Daily Traffic

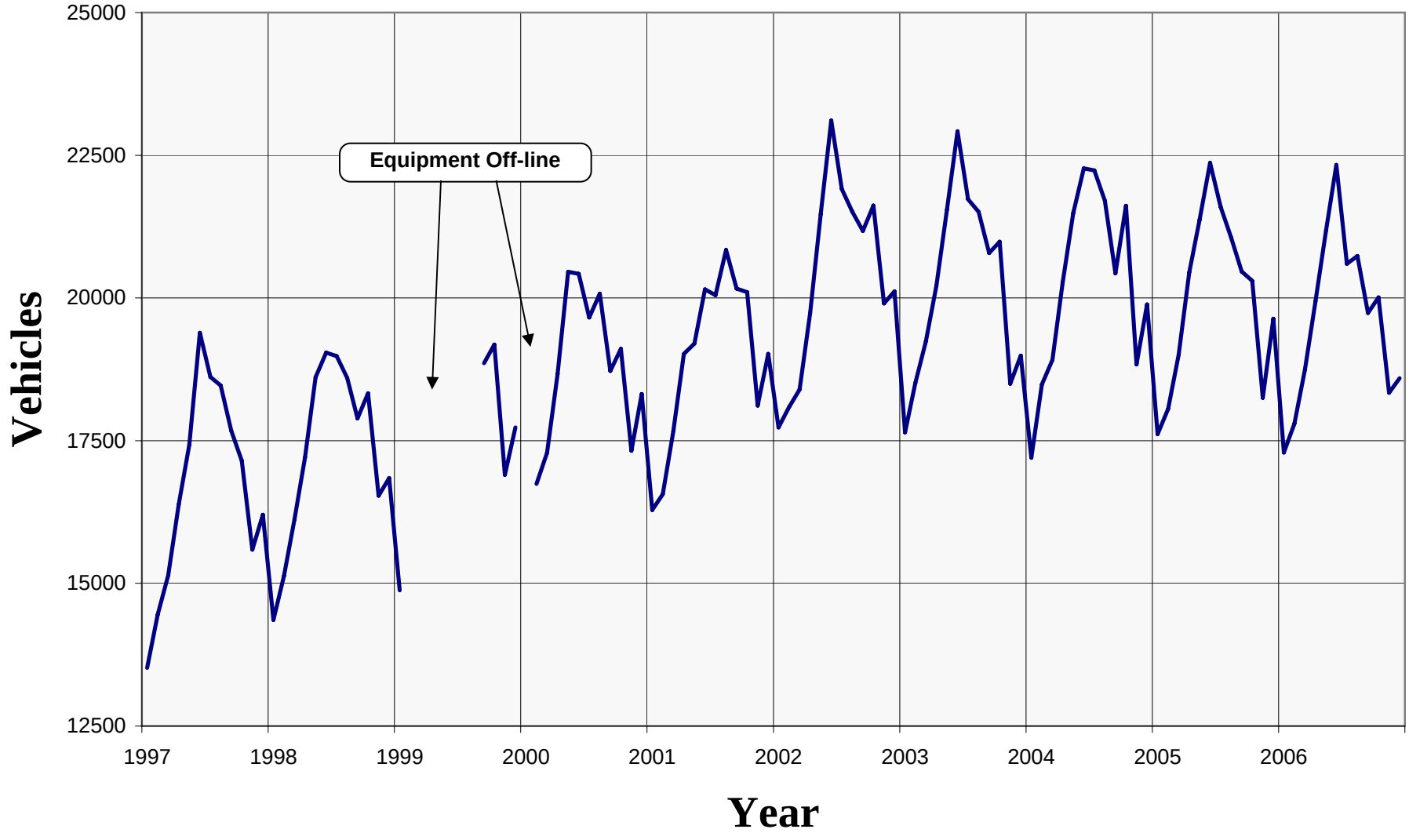

OLD SEWARD HIGHWAY - NORTH OF SUNDOWN COURT

ROUTE: 133200 **MILEPOINT: 3.405** **STATION NUMBER: 52952000 9** **PERMANENT STN SUMMARY: 2006**

MNTH	MADT	% AADT	6AM - 10PM	10PM - 6AM	MON	TUE	WED	THU	FRI	WKDY	SAT	SUN
					PERCENT OF AADT FOR DAY OF WEEK							
JAN	17291	88.2	92.6	7.4	101.3	102.6	101.2	99.7	113.7	103.7	106.3	75.1
FEB	17798	90.8	93.0	7.0	99.2	102.7	100.0	100.7	112.9	103.1	106.1	78.5
MAR	18750	95.6	93.4	6.6	98.3	98.4	100.3	102.8	113.8	102.7	105.9	80.5
APR	19944	101.7	93.4	6.6	97.9	99.6	100.4	101.5	114.8	102.8	109.5	76.1
MAY	21183	108.0	93.0	7.0	96.0	100.8	100.4	102.8	114.9	103.0	107.2	78.1
JUN	22333	113.9	92.1	7.9	100.1	100.7	100.9	101.4	110.7	102.8	104.8	81.3
JUL	20600	105.1	91.8	8.2	103.9	94.3	105.5	107.1	113.2	104.8	99.6	76.4
AUG	20736	105.7	92.7	7.3	103.6	102.3	102.0	101.7	109.7	103.9	101.7	78.9
SEP	19735	100.6	93.2	6.8	94.8	102.1	102.4	100.7	114.1	102.8	106.0	79.9
OCT	20009	102.0	93.3	6.7	98.4	99.2	100.7	101.1	113.0	102.5	109.8	77.9
NOV	18340	93.5	93.1	6.9	99.6	101.6	102.8	90.1	117.9	102.4	108.8	79.3
DEC	18594	94.8	92.3	7.7	83.8	105.4	100.4	102.3	116.6	101.7	111.3	80.1
AADT	19609		92.8	7.2	98.1	100.8	101.4	101.0	113.8	103.0	106.4	78.5

HISTORY YEAR	AADT	PERCENT GROWTH
2006	19609	-2.0
2005	20013	-1.3
2004	20278	0.3
2003	20215	-0.9
2002	20397	7.7
2001	18932	2.0
2000	18560	1.8
1999	18230	5.4
1998	17303	3.9
1997	16654	3.8
1996	16041	
1994	13489	

HIGH DAYS	1ST	2ND	3RD	4TH	5TH	6TH	7TH	8TH	9TH	10TH	AVG
VOLUME	25599	25361	25141	25004	25002	24951	24943	24935	24089	23965	24899
DAY	05/26	12/22	05/13	06/09	06/30	06/10	06/02	06/16	05/12	06/03	
% AADT	130.5	129.3	128.2	127.5	127.5	127.2	127.2	127.2	122.8	122.2	127.0

HIGH HOURS	1ST	2ND	3RD	4TH	5TH	6TH	7TH	8TH	9TH	10TH	20TH	30TH	40TH	50TH	AVG
VOLUME	2457	2414	2338	2319	2252	2246	2244	2220	2179	2162	2057	2029	2007	1973	2283
HOUR	3PM	4PM	4PM	5PM	3PM	2PM	4PM	3PM	2PM	2PM	4PM	2PM	1PM	6PM	
DAY	12/16	12/16	12/23	12/22	12/22	12/16	12/22	12/23	05/13	06/10	04/15	06/03	06/10	06/09	
% AADT	12.5	12.3	11.9	11.8	11.5	11.5	11.4	11.3	11.1	11.0	10.5	10.3	10.2	10.1	11.6

PERCENT OF AADT BY HOUR

1AM	2AM	3AM	4AM	5AM	6AM	7AM	8AM	9AM	10AM	11AM	12PM	1PM	2PM	3PM	4PM	5PM	6PM	7PM	8PM	9PM	10PM	11PM	12AM
0.9	0.6	0.5	0.4	0.3	0.7	1.6	3.2	3.7	4.4	5.5	6.6	7.6	7.7	7.8	8.1	8.3	8.0	6.9	5.5	4.5	3.5	2.3	1.5

Sand Lake Road – North of Dimond Boulevard
Monthly Average Daily Traffic

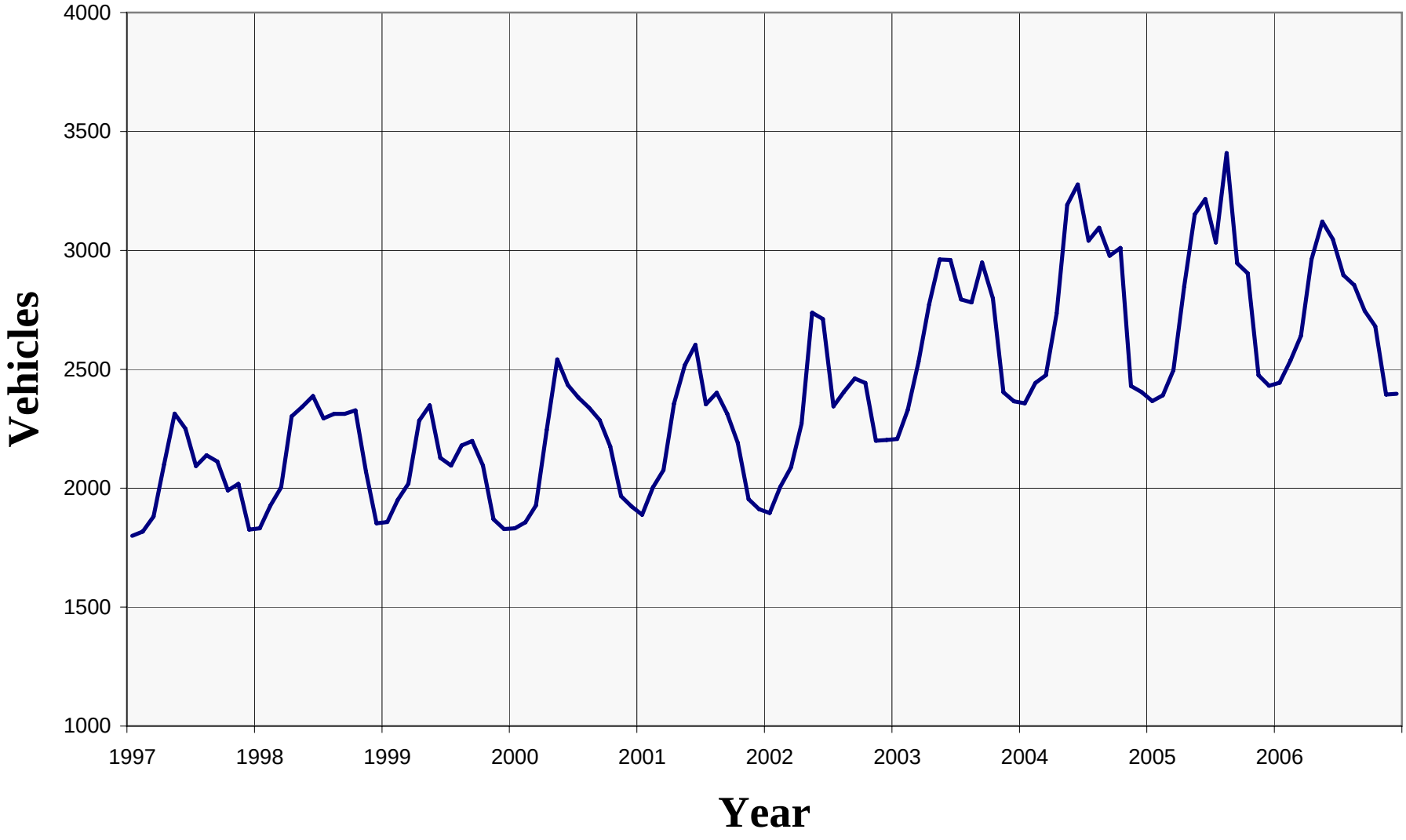

SAND LAKE ROAD - NORTH OF DIMOND BOULEVARD

ROUTE: 133755 **MILEPOINT: 0.595** **STATION NUMBER: 13300021 9** **PERMANENT STN SUMMARY: 2006**

MNTH	MADT	% AADT	6AM - 10PM	10PM - 6AM	MON	TUE	WED	THU	FRI	WKDY	SAT	SUN
					PERCENT OF AADT FOR DAY OF WEEK							
JAN	2444	89.6	91.8	8.2	97.3	106.3	107.3	107.9	110.3	105.8	91.7	79.2
FEB	2536	93.0	92.5	7.5	100.5	109.6	103.1	109.6	110.5	106.7	89.7	77.1
MAR	2641	96.8	92.6	7.4	102.4	102.1	107.3	106.1	110.0	105.6	91.1	80.9
APR	2962	108.6	92.4	7.6	103.6	104.0	106.0	105.6	109.2	105.7	94.1	77.3
MAY	3121	114.4	92.2	7.8	99.1	104.9	105.7	109.4	109.6	105.7	89.0	82.3
JUN	3047	111.7	90.1	9.9	99.8	105.9	106.1	106.2	106.7	104.9	94.9	80.3
JUL	2896	106.2	90.0	10.0	103.0	98.8	111.6	111.5	103.3	105.6	90.7	81.1
AUG	2854	104.7	91.5	8.5	106.3	108.8	105.5	103.9	100.9	105.1	91.2	83.5
SEP	2745	100.7	92.8	7.2	98.7	106.2	105.7	102.2	108.5	104.3	95.3	83.6
OCT	2681	98.3	92.6	7.4	102.4	106.3	105.6	102.5	110.8	105.5	93.1	79.5
NOV	2394	87.8	92.1	7.9	102.9	106.9	110.6	102.5	104.6	105.5	94.4	78.1
DEC	2397	87.9	90.6	9.4	93.5	107.1	104.3	104.3	108.4	103.5	94.3	88.2
AADT	2727		91.8	8.2	100.8	105.6	106.6	106.0	107.7	105.3	92.5	80.9

HISTORY YEAR	AADT	PERCENT GROWTH
2006	2727	-2.8
2005	2806	0.7
2004	2786	4.9
2003	2655	14.7
2002	2314	4.5
2001	2214	2.5
2000	2159	4.2
1999	2071	-4.3
1998	2164	6.7
1997	2029	3.7
1996	1956	1.5
1995	1927	1.0
1994	1908	0.2
1993	1905	-7.3
1992	2054	13.4
1991	1811	2.0
1990	1775	10.2
1989	1611	

HIGH DAYS	1ST	2ND	3RD	4TH	5TH	6TH	7TH	8TH	9TH	10TH	AVG
VOLUME	3902	3633	3585	3541	3536	3536	3532	3507	3482	3465	3572
DAY	06/02	05/25	05/18	05/24	06/08	05/19	04/07	05/23	06/06	06/01	
% AADT	143.1	133.2	131.5	129.8	129.7	129.7	129.5	128.6	127.7	127.1	131.0

HIGH HOURS	1ST	2ND	3RD	4TH	5TH	6TH	7TH	8TH	9TH	10TH	20TH	30TH	40TH	50TH	AVG
VOLUME	328	319	317	311	307	302	300	300	299	298	287	284	281	279	308
HOUR	6PM	6PM	6PM	6PM	4PM	5PM	6PM	6PM	5PM	5PM	6PM	6PM	5PM	6PM	
DAY	05/18	06/28	05/10	06/08	05/24	05/25	06/02	05/03	08/30	08/29	06/09	05/11	09/07	05/23	
% AADT	12.0	11.7	11.6	11.4	11.3	11.1	11.0	11.0	11.0	10.9	10.5	10.4	10.3	10.2	11.3

PERCENT OF AADT BY HOUR

1AM	2AM	3AM	4AM	5AM	6AM	7AM	8AM	9AM	10AM	11AM	12PM	1PM	2PM	3PM	4PM	5PM	6PM	7PM	8PM	9PM	10PM	11PM	12AM
1.1	0.6	0.4	0.4	0.4	0.9	2.3	4.6	5.3	4.2	4.6	6.0	6.7	6.2	6.6	7.8	7.9	8.1	7.2	5.6	4.8	3.9	2.8	1.7

Tudor Road – West of Tudor Center Drive
Monthly Average Daily Traffic

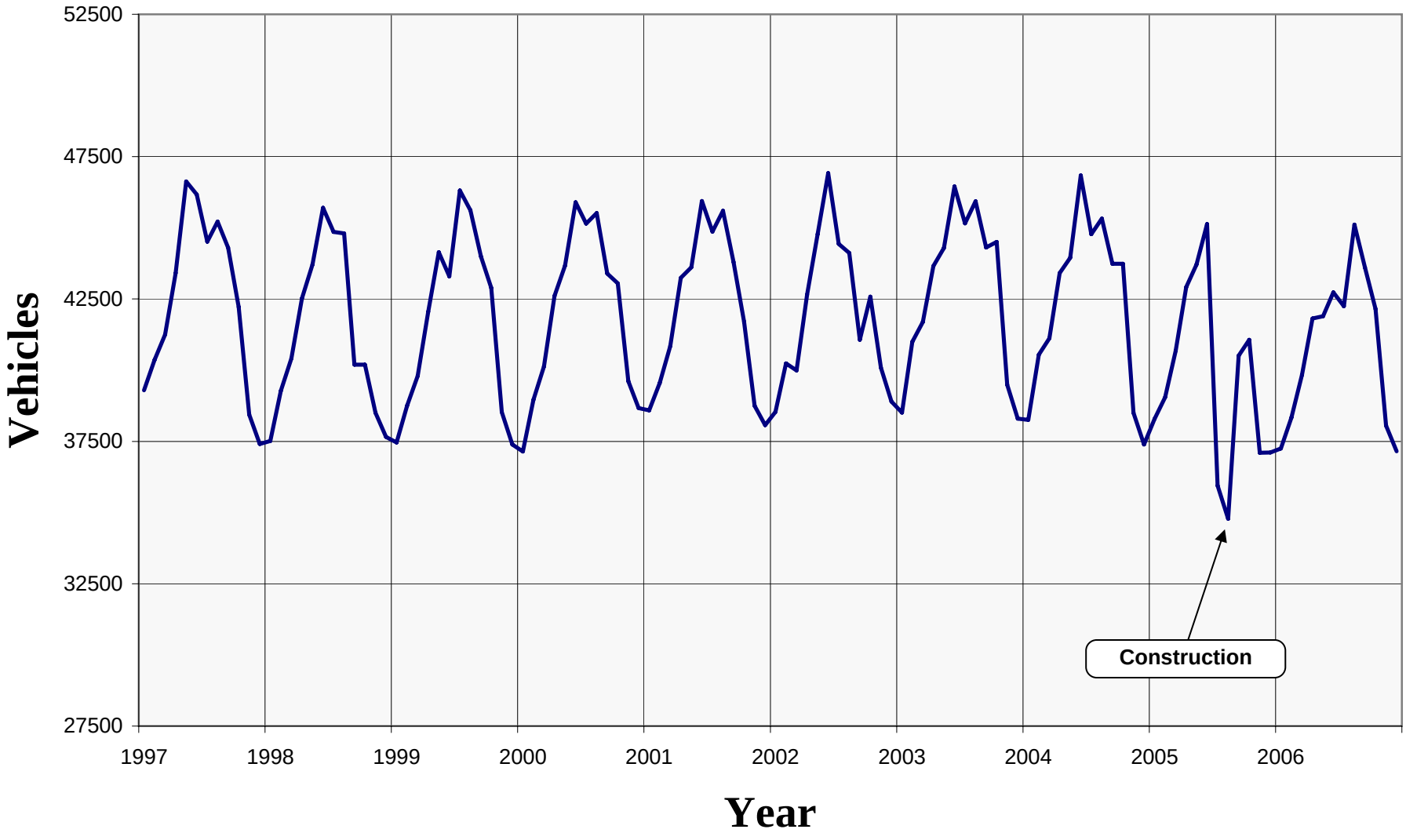

TUDOR ROAD - WEST OF TUDOR CENTER DRIVE

ROUTE: 133899 **MILEPOINT: 4.390** **STATION NUMBER: 10125449 0** **PERMANENT STN SUMMARY: 2006**

MNTH	MADT	% AADT	6AM - 10PM	10PM - 6AM	MON	TUE	WED	THU	FRI	WKDY	SAT	SUN	HISTORY YEAR	AADT	PERCENT GROWTH
					PERCENT OF AADT FOR DAY OF WEEK										
JAN	37250	91.2	89.0	11.0	98.9	111.0	108.4	108.3	112.1	107.7	88.8	72.4	**2006**	40847	2.9
													2005	39690	-6.2
FEB	38331	93.8	89.5	10.5	97.6	110.1	108.5	108.7	111.7	107.3	88.9	74.5	**2004**	42299	-1.1
													2003	42775	1.8
MAR	39830	97.5	89.7	10.3	102.4	105.2	108.2	107.9	111.9	107.1	88.8	75.6	**2002**	42026	0.0
													2001	42046	0.1
APR	41812	102.4	89.6	10.4	102.6	105.2	106.8	107.5	111.1	106.6	91.0	75.9	**2000**	41985	0.7
													1999	41688	1.0
MAY	41892	102.6	89.6	10.4	99.3	107.4	107.9	108.3	112.0	107.0	88.5	76.6	**1998**	41279	-2.7
													1997	42435	1.6
JUN	42733	104.6	88.7	11.3	104.2	107.9	109.3	109.4	109.3	108.0	85.9	74.0	**1996**	41785	1.2
													1995	41306	-0.6
JUL	42248	103.4	87.9	12.1	104.5	98.7	110.8	110.8	111.7	107.3	86.4	77.0	**1994**	41546	2.2
													1993	40638	3.1
AUG	45111	110.4	89.1	10.9	106.7	104.9	106.3	105.4	106.9	106.0	90.8	79.1	**1992**	39416	11.0
													1991	35503	-0.4
SEP	43606	106.8	89.9	10.1	98.2	107.1	109.2	109.4	111.8	107.1	89.0	75.4	**1990**	35638	4.5
													1989	34102	-0.3
OCT	42153	103.2	90.1	9.9	102.0	106.0	108.9	107.5	110.5	107.0	92.0	73.1	**1988**	34208	-3.2
													1987	35331	-6.5
NOV	38050	93.2	89.7	10.3	107.3	109.2	110.7	103.3	106.3	107.4	88.8	74.4	**1986**	37804	-0.1
													1985	37840	3.8
DEC	37153	91.0	88.4	11.6	97.0	105.7	107.9	108.6	113.5	106.5	89.3	78.1	**1984**	36455	5.6
													1983	34528	6.3
AADT	40847		89.3	10.7	101.7	106.5	108.6	107.9	110.7	107.1	89.0	75.5	**1982**	32493	

HIGH DAYS	1ST	2ND	3RD	4TH	5TH	6TH	7TH	8TH	9TH	10TH	AVG
VOLUME	52239	49779	49425	49105	49069	49062	49058	48948	48888	48864	49444
DAY	08/21	09/01	09/13	09/06	08/29	08/09	08/31	08/11	09/29	09/07	
% AADT	127.9	121.9	121.0	120.2	120.1	120.1	120.1	119.8	119.7	119.6	121.0

HIGH HOURS	1ST	2ND	3RD	4TH	5TH	6TH	7TH	8TH	9TH	10TH	20TH	30TH	40TH	50TH	AVG
VOLUME	4176	3941	3934	3912	3876	3870	3854	3851	3841	3840	3787	3760	3743	3726	3910
HOUR	5PM	6PM	5PM	6PM	6PM	5PM	6PM	6PM	5PM	6PM	6PM	6PM	6PM	6PM	
DAY	08/21	08/21	09/13	10/04	09/21	10/05	08/31	08/07	10/20	07/26	10/05	08/08	09/06	10/25	
% AADT	10.2	9.6	9.6	9.6	9.5	9.5	9.4	9.4	9.4	9.4	9.3	9.2	9.2	9.1	9.6

PERCENT OF AADT BY HOUR

1AM	2AM	3AM	4AM	5AM	6AM	7AM	8AM	9AM	10AM	11AM	12PM	1PM	2PM	3PM	4PM	5PM	6PM	7PM	8PM	9PM	10PM	11PM	12AM
1.4	0.9	0.7	0.5	0.6	1.5	3.7	5.6	5.2	4.6	4.6	5.4	5.9	5.9	6.3	7.0	7.7	7.6	6.4	5.0	4.3	3.9	3.0	2.1

Tudor Road – West of Patterson Street
Monthly Average Daily Traffic

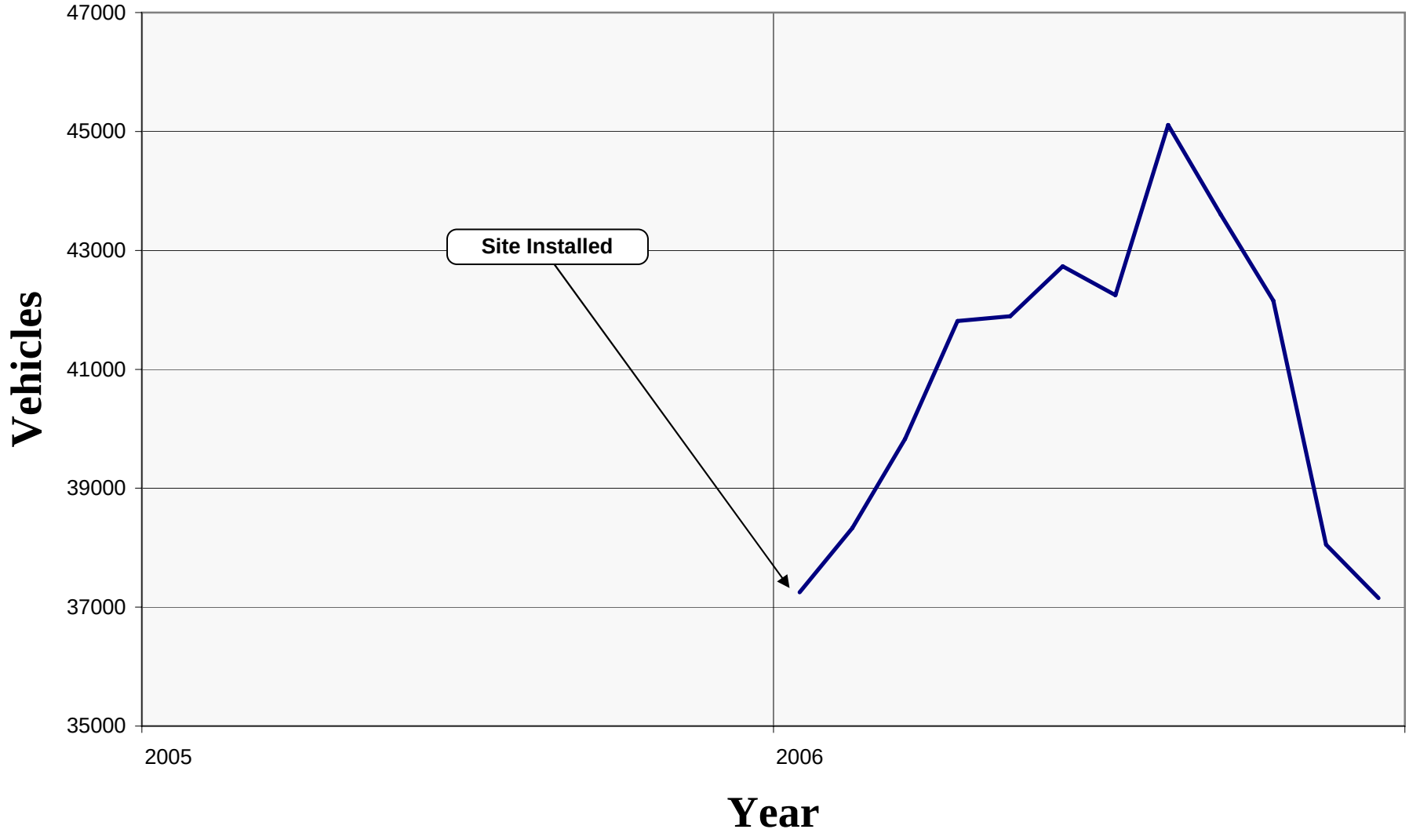

TUDOR ROAD - WEST OF PATTERSON STREET (AVC)

ROUTE: 133899 **MILEPOINT: 5.570** **STATION NUMBER: 13395037 0** **PERMANENT STN SUMMARY: 2006**

MNTH	MADT	% AADT	6AM - 10PM	10PM - 6AM	MON	TUE	WED	THU	FRI	WKDY	SAT	SUN	HISTORY YEAR	AADT	PERCENT GROWTH
					PERCENT OF AADT FOR DAY OF WEEK										
JAN	21758	90.9	89.1	10.9	98.3	109.3	108.7	108.8	113.3	107.7	89.7	71.9	**2006**	23925	
FEB	22217	92.9	89.7	10.3	98.5	109.9	108.1	108.6	112.0	107.4	89.0	74.0			
MAR	23326	97.5	89.9	10.1	102.2	104.8	107.6	108.4	112.2	107.0	89.1	75.7			
APR	24514	102.5	89.6	10.4	101.5	104.8	106.3	107.7	111.3	106.3	91.7	76.7			
MAY	25010	104.5	89.7	10.3	99.0	106.9	107.8	108.2	111.2	106.6	89.6	77.4			
JUN	24485	102.3	88.8	11.2	106.6	111.6	113.1	113.3	113.1	111.5	75.5	66.8			
JUL	25582	106.9	87.8	12.2	103.8	98.5	110.0	111.0	112.6	107.2	87.4	76.7			
AUG	26406	110.4	89.3	10.7	106.5	106.8	106.8	106.7	107.7	106.9	88.5	77.0			
SEP	25794	107.8	89.9	10.1	98.9	106.8	107.7	109.3	111.5	106.8	90.0	75.9			
OCT	24488	102.4	90.3	9.7	102.3	106.3	108.2	107.4	111.6	107.2	91.7	72.5			
NOV	22087	92.3	89.9	10.1	106.6	110.7	110.2	104.1	106.7	107.7	88.7	73.0			
DEC	21437	89.6	88.5	11.5	97.9	104.6	107.5	109.8	113.9	106.7	88.9	77.5			
AADT	23925		89.4	10.6	101.8	106.8	108.5	108.6	111.4	107.4	88.3	74.6			

HIGH DAYS	1ST	2ND	3RD	4TH	5TH	6TH	7TH	8TH	9TH	10TH	AVG
VOLUME	30063	29540	29202	29186	29104	29049	28951	28929	28899	28889	29181
DAY	09/01	07/28	07/27	08/21	08/29	08/31	09/07	08/04	08/11	05/26	
% AADT	125.7	123.5	122.1	122.0	121.6	121.4	121.0	120.9	120.8	120.7	122.0

HIGH HOURS	1ST	2ND	3RD	4TH	5TH	6TH	7TH	8TH	9TH	10TH	20TH	30TH	40TH	50TH	AVG
VOLUME	2486	2457	2452	2427	2427	2410	2406	2401	2399	2393	2357	2333	2321	2306	2426
HOUR	6PM	6PM	6PM	6PM	6PM	5PM	6PM	6PM	6PM	6PM	6PM	6PM	6PM	6PM	
DAY	08/28	09/20	09/07	09/21	08/07	08/21	08/30	08/10	08/01	07/20	08/29	08/14	10/24	08/16	
% AADT	10.4	10.3	10.2	10.1	10.1	10.1	10.1	10.0	10.0	10.0	9.9	9.8	9.7	9.6	10.1

PERCENT OF AADT BY HOUR

1AM	2AM	3AM	4AM	5AM	6AM	7AM	8AM	9AM	10AM	11AM	12PM	1PM	2PM	3PM	4PM	5PM	6PM	7PM	8PM	9PM	10PM	11PM	12AM
1.4	0.9	0.7	0.5	0.6	1.5	3.9	5.9	5.2	4.5	4.5	5.1	5.7	5.8	6.1	6.9	7.9	8.0	6.7	5.1	4.3	3.9	2.9	2.0

Chief Eddie Hoffman Highway At Akiak Drive
Monthly Average Daily Traffic

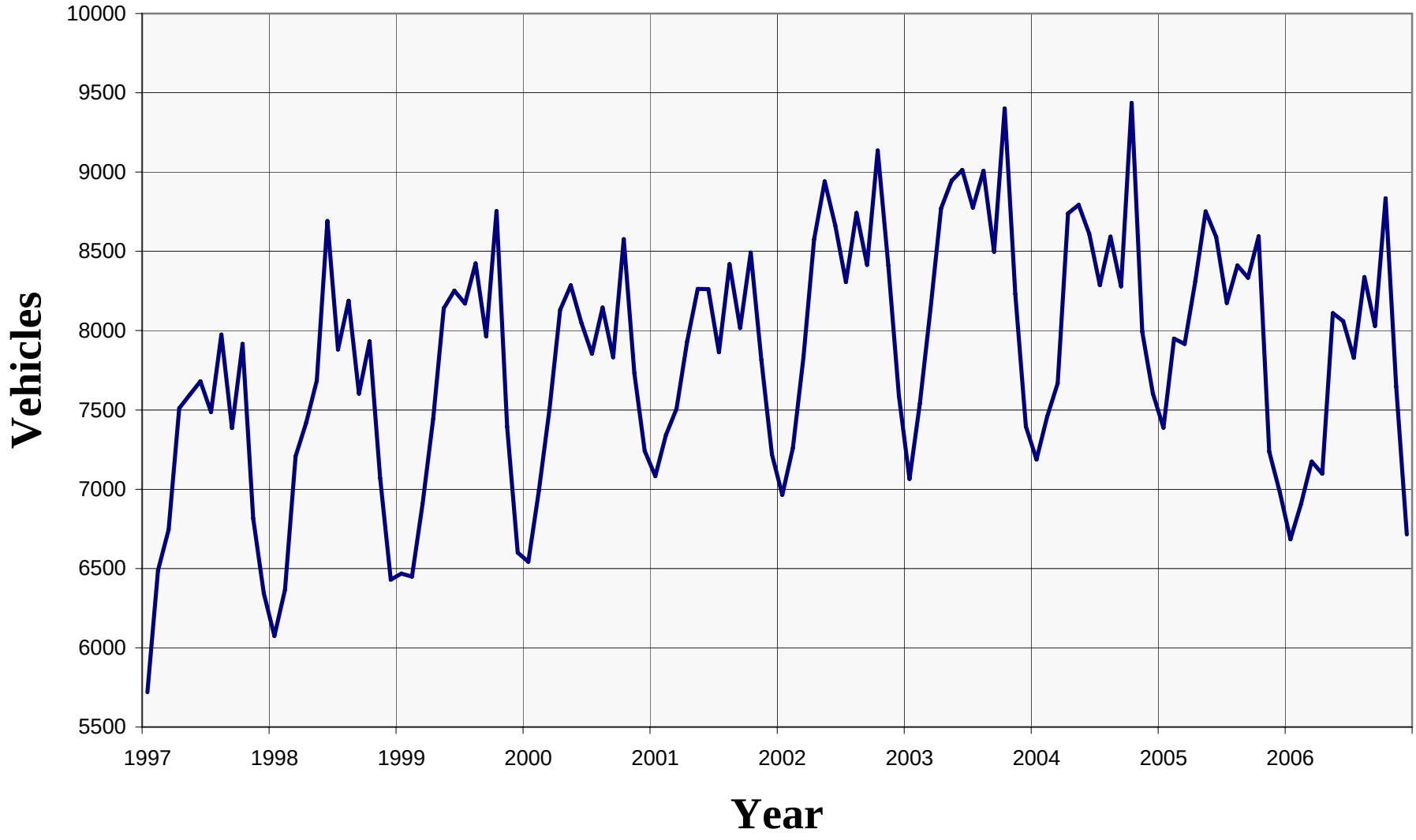

CHIEF EDDIE HOFFMAN HIGHWAY AT AKIAK DRIVE

ROUTE: 080000 **MILEPOINT: 1.085** **STATION NUMBER: 18000037 0** **PERMANENT STN SUMMARY: 2006**

MNTH	MADT	% AADT	6AM - 10PM	10PM - 6AM	MON	TUE	WED	THU	FRI	WKDY	SAT	SUN
					PERCENT OF AADT FOR DAY OF WEEK							
JAN	6685	87.7	92.6	7.4	98.0	113.4	115.1	113.3	119.5	111.9	83.1	57.6
FEB	6907	90.7	92.8	7.2	106.1	111.6	111.1	110.1	118.9	111.6	81.8	60.3
MAR	7174	94.2	92.7	7.3	110.4	106.6	109.4	109.9	118.1	110.9	82.0	63.6
APR	7098	93.2	90.7	9.3	105.3	111.6	108.9	109.3	120.3	111.1	82.6	62.1
MAY	8110	106.4	90.9	9.1	99.0	111.4	109.3	109.6	117.8	109.4	87.3	65.6
JUN	8059	105.8	90.2	9.8	111.4	106.1	104.4	111.0	118.3	110.2	85.2	63.7
JUL	7829	102.8	89.0	11.0	109.8	102.9	110.6	108.2	115.9	109.5	86.3	66.4
AUG	8338	109.4	91.4	8.6	112.9	109.3	109.3	108.1	117.4	111.4	76.3	66.7
SEP	8030	105.4	92.4	7.6	99.7	111.4	109.2	111.7	121.6	110.7	86.1	60.3
OCT	8835	116.0	92.4	7.6	108.6	108.6	110.2	110.1	116.6	110.8	83.6	62.4
NOV	7646	100.4	92.4	7.6	111.8	114.1	115.3	101.9	112.0	111.0	84.5	60.3
DEC	6714	88.1	92.4	7.6	95.8	111.6	111.8	114.8	119.5	110.7	84.8	61.7
AADT	7619		91.7	8.3	105.7	109.9	110.4	109.8	118.0	110.8	83.6	62.6

HISTORY YEAR	AADT	PERCENT GROWTH
2006	7619	-5.4
2005	8053	-2.0
2004	8221	-2.1
2003	8398	2.0
2002	8237	4.9
2001	7852	1.4
2000	7741	2.1
1999	7581	2.7
1998	7379	3.4
1997	7138	-0.1
1996	7143	3.0
1995	6936	4.6
1994	6629	1.5
1993	6528	4.4
1992	6253	

HIGH DAYS	1ST	2ND	3RD	4TH	5TH	6TH	7TH	8TH	9TH	10TH	AVG
VOLUME	10871	10740	10734	10496	10442	10303	10301	10189	10104	10100	10428
DAY	10/04	10/20	10/13	10/05	10/06	10/03	09/29	08/14	08/18	06/02	
% AADT	142.7	141.0	140.9	137.8	137.1	135.2	135.2	133.7	132.6	132.6	136.9

HIGH HOURS	1ST	2ND	3RD	4TH	5TH	6TH	7TH	8TH	9TH	10TH	20TH	30TH	40TH	50TH	AVG
VOLUME	1002	967	954	948	938	912	911	910	897	897	884	865	853	843	934
HOUR	5PM	1PM	1PM	5PM	1PM	5PM	5PM	5PM	5PM	1PM	1PM	1PM	5PM	1PM	
DAY	10/13	08/14	10/13	10/20	09/15	09/29	10/04	10/05	09/15	05/12	10/05	06/05	10/11	06/12	
% AADT	13.2	12.7	12.5	12.4	12.3	12.0	12.0	11.9	11.8	11.8	11.6	11.4	11.2	11.1	12.3

PERCENT OF AADT BY HOUR

1AM	2AM	3AM	4AM	5AM	6AM	7AM	8AM	9AM	10AM	11AM	12PM	1PM	2PM	3PM	4PM	5PM	6PM	7PM	8PM	9PM	10PM	11PM	12AM
1.2	0.7	0.5	0.3	0.3	0.4	1.2	4.4	5.3	4.4	5.2	6.6	8.4	7.3	7.0	7.4	8.2	7.5	5.8	5.1	4.3	3.6	2.9	2.0

Eagle River Road at Caribou Street
Monthly Average Daily Traffic

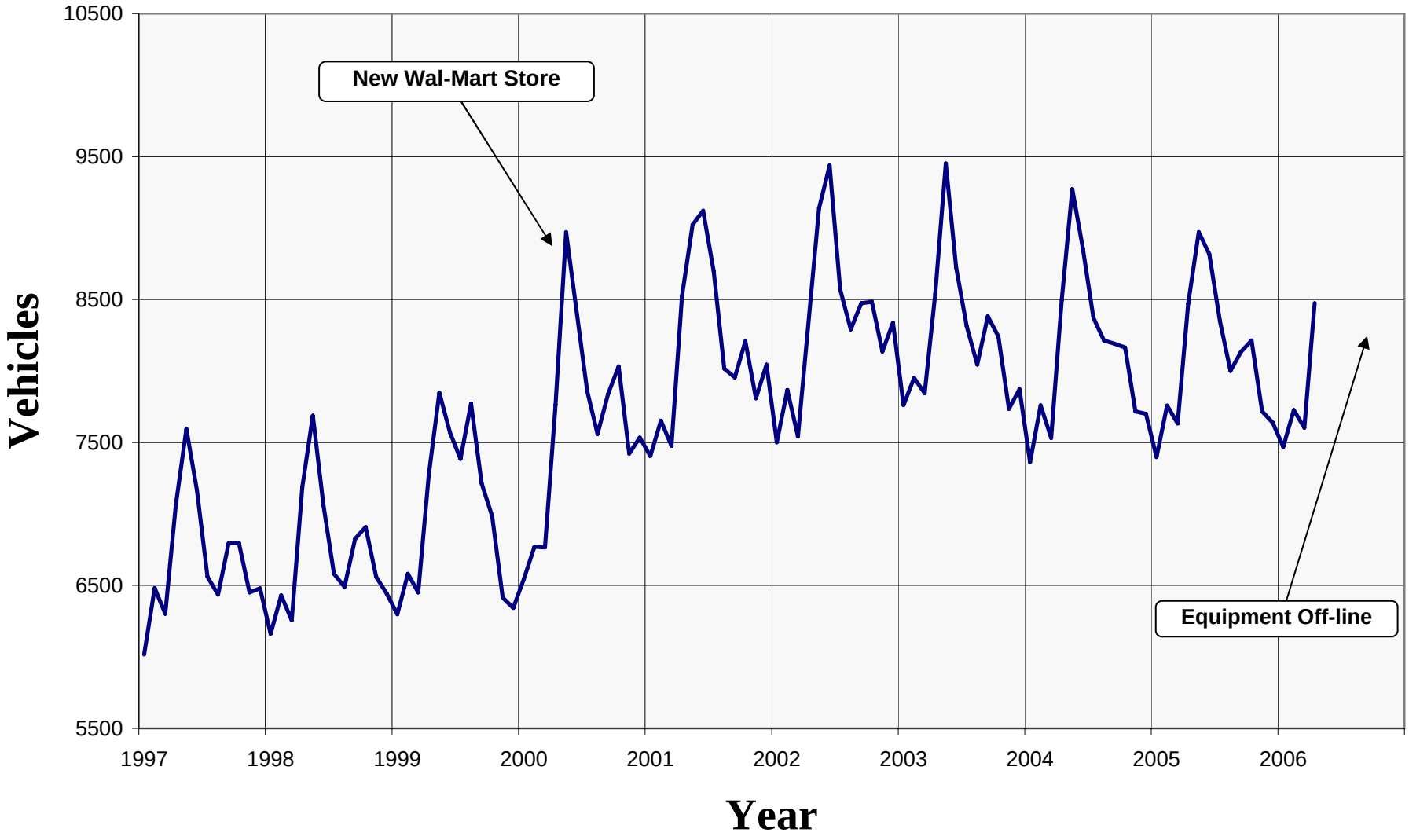

EAGLE RIVER ROAD AT CARIBOU STREET

ROUTE: 135225 **MILEPOINT: 1.310** **STATION NUMBER: 13522537 0** **PERMANENT STN SUMMARY: 2006**

MNTH	MADT	% AADT	6AM - 10PM	10PM - 6AM	MON	TUE	WED	THU	FRI	WKDY	SAT	SUN
					PERCENT OF AADT FOR DAY OF WEEK							
JAN	7470											
FEB	7726											
MAR	7604											
APR	8475											
							EQUIPMENT OFFLINE					
AADT												

HISTORY YEAR	AADT	PERCENT GROWTH
2006		
2005	8092	-0.6
2004	8137	-1.2
2003	8239	-1.2
2002	8343	2.2
2001	8161	7.1
2000	7623	8.7
1999	7012	4.4
1998	6716	0.6
1997	6678	1.4
1996	6587	3.7
1995	6353	3.8
1994	6118	4.6
1993	5848	6.2
1992	5507	

HIGH DAYS	1ST	2ND	3RD	4TH	5TH	6TH	7TH	8TH	9TH	10TH	AVG
VOLUME											
DAY											
% AADT											

HIGH HOURS	1ST	2ND	3RD	4TH	5TH	6TH	7TH	8TH	9TH	10TH	20TH	30TH	40TH	50TH	AVG
VOLUME															
HOUR															
DAY															
% AADT															

PERCENT OF AADT BY HOUR

1AM	2AM	3AM	4AM	5AM	6AM	7AM	8AM	9AM	10AM	11AM	12PM	1PM	2PM	3PM	4PM	5PM	6PM	7PM	8PM	9PM	10PM	11PM	12AM

Eagle River Loop at Briggs Bridge
Monthly Average Daily Traffic

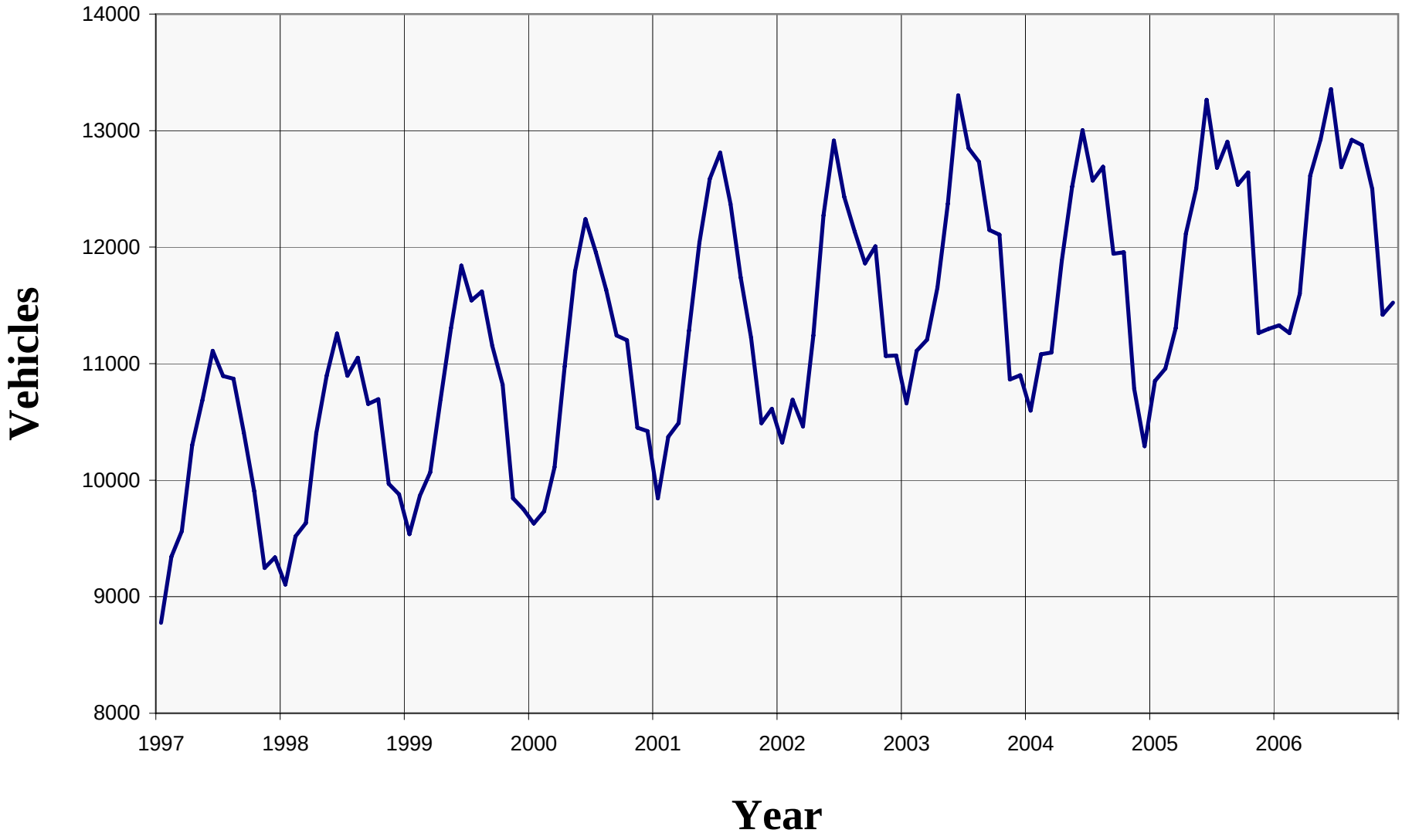

EAGLE RIVER LOOP AT BRIGGS BRIDGE

ROUTE: 135235 **MILEPOINT: 2.790** **STATION NUMBER: 55794000 9** **PERMANENT STN SUMMARY: 2006**

MNTH	MADT	% AADT	6AM - 10PM	10PM - 6AM	MON	TUE	WED	THU	FRI	WKDY	SAT	SUN
					PERCENT OF AADT FOR DAY OF WEEK							
JAN	11329	92.5	91.4	8.6	98.4	115.0	113.6	117.0	115.7	111.9	81.9	58.3
FEB	11262	91.9	91.5	8.5	92.3	115.4	115.1	118.8	114.7	111.3	79.7	64.1
MAR	11600	94.7	91.6	8.4	105.9	110.5	111.0	111.5	113.7	110.5	83.0	64.3
APR	12614	103.0	91.7	8.3	107.3	111.3	108.6	111.1	111.6	110.0	86.0	64.0
MAY	12925	105.5	91.6	8.4	98.9	111.5	110.8	111.9	113.0	109.2	87.3	66.7
JUN	13355	109.0	90.6	9.4	105.0	108.1	112.8	111.3	109.9	109.4	85.4	67.5
JUL	12686	103.6	90.0	10.0	106.0	101.1	113.7	118.3	113.1	110.4	79.7	68.1
AUG	12920	105.5	91.5	8.5	106.9	112.1	111.1	109.2	106.2	109.1	84.5	70.0
SEP	12877	105.1	92.4	7.6	96.3	110.4	112.7	113.3	114.1	109.4	85.2	68.0
OCT	12499	102.0	92.3	7.7	104.2	110.9	109.8	110.5	113.0	109.7	86.3	65.2
NOV	11420	93.2	91.8	8.2	111.2	117.8	114.6	104.8	106.3	110.9	82.1	63.3
DEC	11523	94.1	90.8	9.2	97.5	110.9	115.6	112.6	114.4	110.2	83.5	65.6
AADT	12251		91.4	8.6	102.5	111.3	112.5	112.5	112.1	110.2	83.7	65.4

HISTORY YEAR	AADT	PERCENT GROWTH
2006	12251	1.9
2005	12027	2.8
2004	11701	-1.0
2003	11825	2.5
2002	11539	1.9
2001	11322	3.4
2000	10949	2.5
1999	10677	3.3
1998	10340	3.0
1997	10043	3.2
1996	9729	1.7
1995	9567	3.7
1994	9226	6.2
1993	8685	

HIGH DAYS	1ST	2ND	3RD	4TH	5TH	6TH	7TH	8TH	9TH	10TH	AVG
VOLUME	16538	16344	15528	15467	15361	15317	15266	15255	15184	15166	15543
DAY	06/21	09/29	05/25	06/08	05/30	08/22	06/02	07/27	06/29	07/20	
% AADT	135.0	133.4	126.7	126.3	125.4	125.0	124.6	124.5	123.9	123.8	126.9

HIGH HOURS	1ST	2ND	3RD	4TH	5TH	6TH	7TH	8TH	9TH	10TH	20TH	30TH	40TH	50TH	AVG
VOLUME	1883	1863	1846	1790	1780	1758	1753	1725	1686	1673	1545	1527	1511	1503	1776
HOUR	8AM	6PM	6PM	6PM	7PM	6PM	6PM	7PM	6PM	8PM	8AM	8AM	6PM	6PM	
DAY	07/06	10/10	08/22	06/21	10/10	03/31	04/13	06/21	07/20	06/21	08/22	04/04	06/12	05/08	
% AADT	15.4	15.2	15.1	14.6	14.5	14.3	14.3	14.1	13.8	13.7	12.6	12.5	12.3	12.3	14.5

PERCENT OF AADT BY HOUR

1AM	2AM	3AM	4AM	5AM	6AM	7AM	8AM	9AM	10AM	11AM	12PM	1PM	2PM	3PM	4PM	5PM	6PM	7PM	8PM	9PM	10PM	11PM	12AM
0.9	0.5	0.3	0.3	0.5	2.2	6.5	8.0	5.4	4.1	3.9	4.3	4.7	4.9	5.8	6.5	8.4	9.6	7.5	4.8	3.7	3.3	2.4	1.4

Bridge Access Road – N of Kalifornsky Beach Rd
Monthly Average Daily Traffic

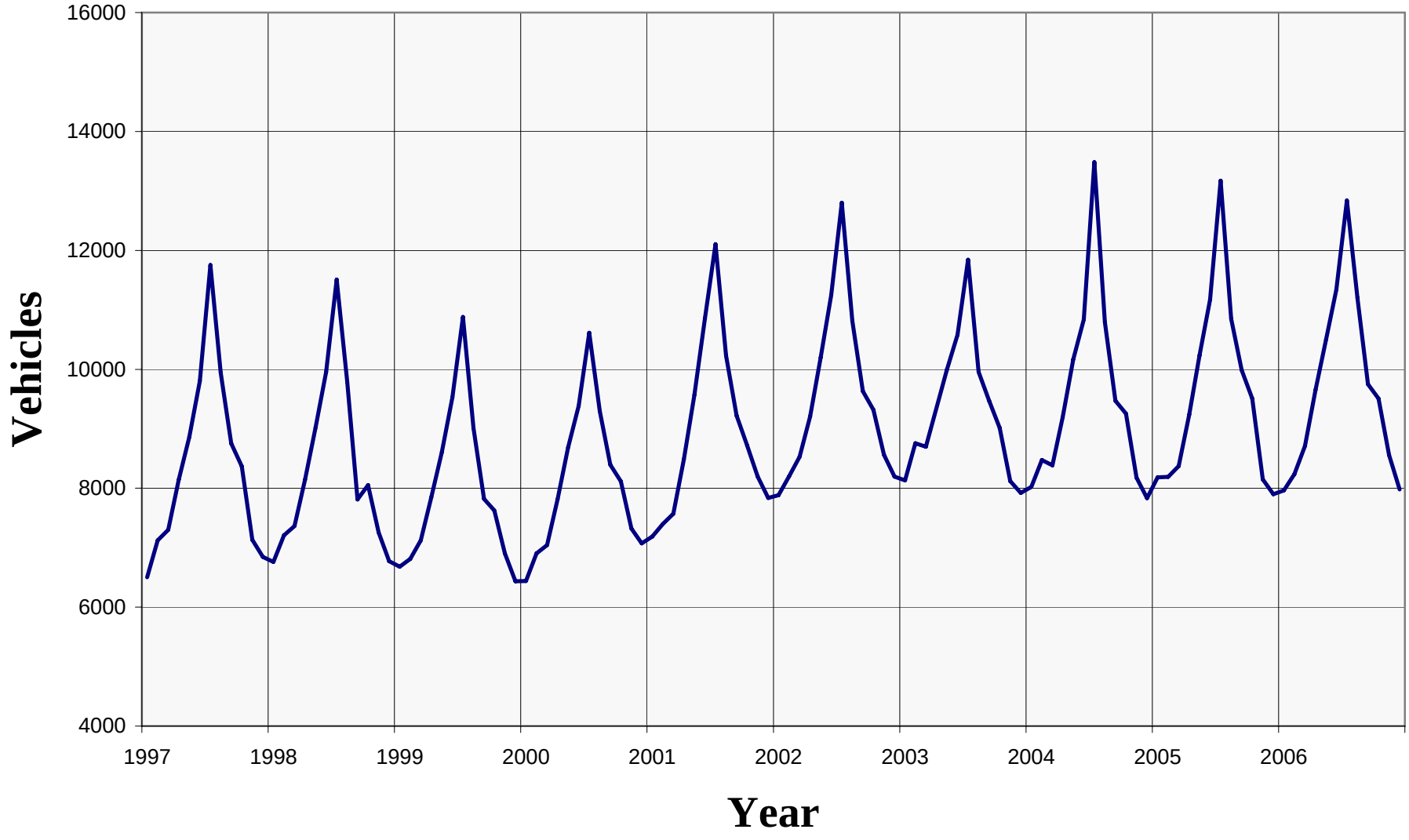

BRIDGE ACCESS ROAD - NORTH OF KALIFORNSKY BEACH ROAD

ROUTE: 117790 **MILEPOINT: 3.032** **STATION NUMBER: 51864000 9** **PERMANENT STN SUMMARY: 2006**

MNTH	MADT	% AADT	6AM - 10PM	10PM - 6AM	MON	TUE	WED	THU	FRI	WKDY	SAT	SUN
					PERCENT OF AADT FOR DAY OF WEEK							
JAN	7962	82.2	93.9	6.1	102.1	113.6	114.0	112.4	116.7	111.8	81.0	60.2
FEB	8239	85.1	94.1	5.9	107.2	114.8	113.3	109.7	113.7	111.7	81.1	60.1
MAR	8710	89.9	94.1	5.9	108.7	109.8	112.2	113.0	114.2	111.6	77.4	64.7
APR	9650	99.6	93.7	6.3	107.4	110.3	110.5	112.1	111.8	110.4	84.4	63.5
MAY	10501	108.4	93.2	6.8	98.6	110.3	109.8	114.3	113.9	109.4	85.7	67.4
JUN	11342	117.1	92.1	7.9	103.8	106.4	112.6	109.4	110.7	108.6	87.5	69.6
JUL	12837	132.5	90.3	9.7	103.6	103.5	108.6	110.7	112.7	107.8	87.5	73.3
AUG	11200	115.6	90.7	9.3	107.4	108.8	107.9	108.2	111.2	108.7	83.5	72.8
SEP	9750	100.7	93.9	6.1	98.9	112.0	111.6	109.8	116.7	109.8	83.5	67.6
OCT	9508	98.2	94.3	5.7	109.0	111.0	110.5	110.6	112.3	110.7	83.4	63.2
NOV	8558	88.4	94.1	5.9	112.7	115.6	115.2	101.1	111.2	111.2	81.8	62.4
DEC	7979	82.4	92.9	7.1	96.5	109.1	113.5	115.3	116.7	110.2	81.7	67.4
AADT	9686		93.1	6.9	104.7	110.4	111.6	110.6	113.5	110.2	83.2	66.0

HISTORY YEAR	AADT	PERCENT GROWTH
2006	9686	1.1
2005	9580	0.8
2004	9508	2.0
2003	9320	-2.4
2002	9550	6.7
2001	8948	10.6
2000	8091	2.1
1999	7927	-4.1
1998	8269	-0.6
1997	8323	2.6
1996	8114	-0.8
1995	8176	7.6
1994	7599	

HIGH DAYS	1ST	2ND	3RD	4TH	5TH	6TH	7TH	8TH	9TH	10TH	AVG
VOLUME	16060	16025	15545	15460	14950	14809	14604	14443	14093	13945	14993
DAY	07/21	07/18	07/20	07/19	07/17	07/14	07/13	07/11	07/12	07/27	
% AADT	165.8	165.4	160.5	159.6	154.3	152.9	150.8	149.1	145.5	144.0	154.8

HIGH HOURS	1ST	2ND	3RD	4TH	5TH	6TH	7TH	8TH	9TH	10TH	20TH	30TH	40TH	50TH	AVG
VOLUME	1320	1297	1294	1267	1265	1262	1231	1231	1222	1221	1168	1143	1126	1096	1261
HOUR	6PM	6PM	6PM	6PM	6PM	6PM	6PM	6PM	5PM	6PM	6PM	6PM	1PM	2PM	
DAY	07/18	05/18	07/13	07/11	07/20	07/19	07/27	07/17	07/21	07/26	07/10	08/02	07/14	07/21	
% AADT	13.6	13.4	13.4	13.1	13.1	13.0	12.7	12.7	12.6	12.6	12.1	11.8	11.6	11.3	13.0

PERCENT OF AADT BY HOUR

1AM	2AM	3AM	4AM	5AM	6AM	7AM	8AM	9AM	10AM	11AM	12PM	1PM	2PM	3PM	4PM	5PM	6PM	7PM	8PM	9PM	10PM	11PM	12AM
0.8	0.5	0.3	0.3	0.6	1.3	2.4	5.2	4.9	4.9	5.4	6.3	7.5	7.4	7.6	7.8	8.2	8.4	6.2	4.3	3.5	3.1	2.0	1.3

East End Road – East of Pennock Street
Monthly Average Daily Traffic

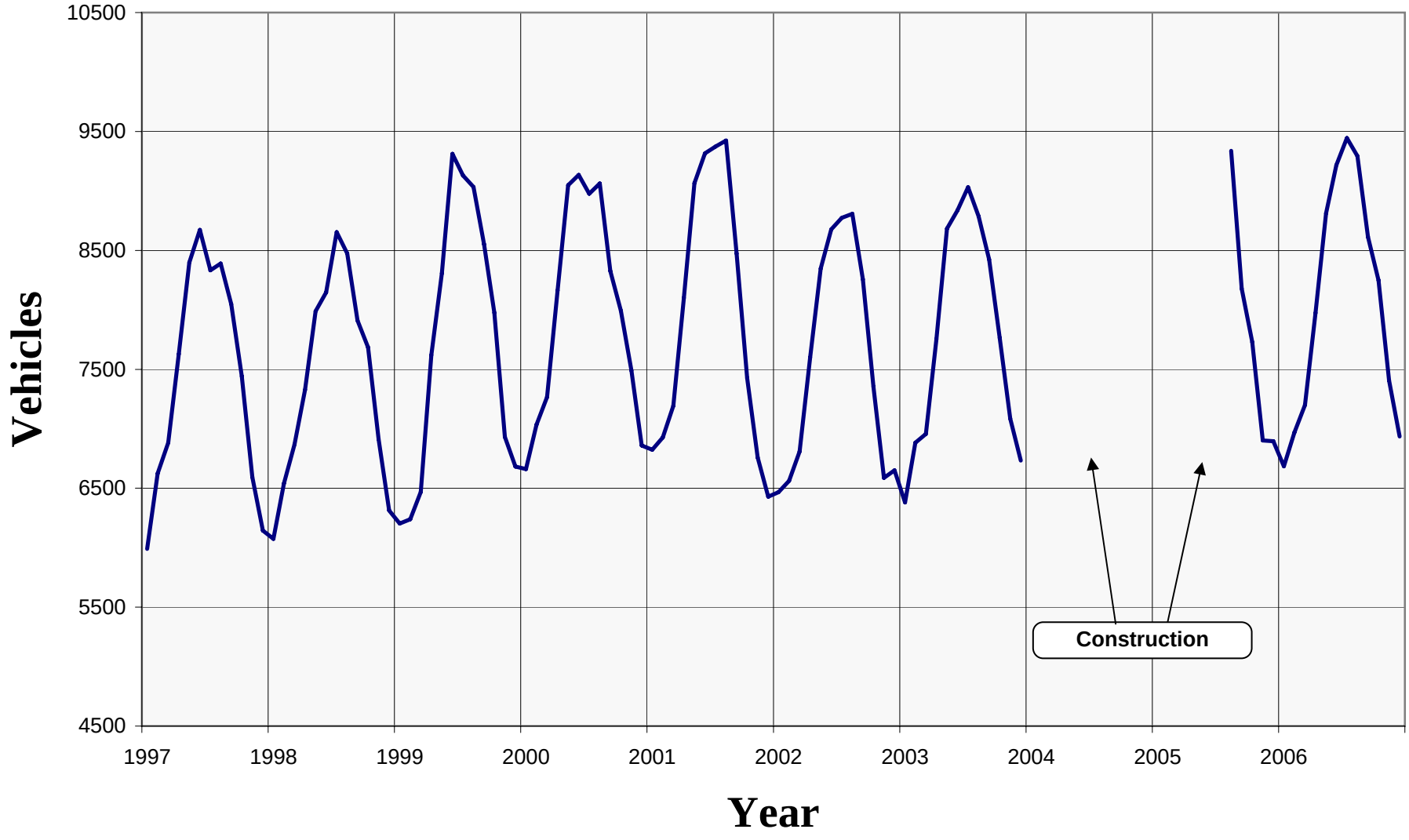

EAST END ROAD - EAST OF PENNOCK STREET

ROUTE: 110300 **MILEPOINT: 0.307** **STATION NUMBER: 11030031 0** **PERMANENT STN SUMMARY: 2006**

MNTH	MADT	% AADT	6AM - 10PM	10PM - 6AM	MON	TUE	WED	THU	FRI	WKDY	SAT	SUN
					PERCENT OF AADT FOR DAY OF WEEK							
JAN	6685	82.9	95.0	5.0	103.0	115.0	113.7	115.3	106.9	110.8	81.9	64.2
FEB	6970	86.4	95.2	4.8	104.8	114.7	109.5	106.3	112.1	109.5	87.2	65.5
MAR	7199	89.3	95.4	4.6	108.2	108.2	110.0	108.8	111.3	109.3	83.4	70.1
APR	7974	98.9	95.1	4.9	104.6	107.8	107.9	108.8	110.9	108.0	90.9	69.1
MAY	8811	109.2	94.4	5.6	97.8	107.3	105.9	108.5	111.8	106.3	93.4	75.2
JUN	9217	114.3	92.9	7.1	103.4	108.3	107.0	104.6	108.0	106.3	92.7	76.0
JUL	9445	117.1	92.3	7.7	102.8	100.3	106.7	106.2	108.1	104.8	96.3	79.6
AUG	9292	115.2	93.8	6.2	102.2	106.9	107.7	107.0	109.1	106.6	89.7	77.5
SEP	8613	106.8	95.2	4.8	97.0	108.2	106.9	112.2	112.3	107.3	90.7	72.6
OCT	8248	102.3	95.7	4.3	105.7	111.9	109.2	110.1	108.5	109.1	87.4	67.4
NOV	7407	91.8	95.7	4.3	108.8	114.6	114.6	102.1	104.6	108.9	86.9	68.4
DEC	6935	86.0	94.2	5.8	95.1	107.2	107.3	110.6	114.7	107.0	90.6	74.6
AADT	8066		94.6	5.4	102.8	109.2	108.9	108.4	109.9	107.8	89.3	71.7

HISTORY YEAR	AADT	PERCENT GROWTH
2006	8066	1.3
2005	7961	-2.2
2004	8144	4.7
2003	7776	2.7
2002	7574	-4.6
2001	7943	-0.7
2000	8001	3.8
1999	7705	4.1
1998	7405	-0.1
1997	7416	2.1
1996	7264	1.6
1995	7153	4.0
1994	6876	3.2
1993	6661	8.6
1992	6132	0.3
1991	6113	0.9
1990	6059	

HIGH DAYS	1ST	2ND	3RD	4TH	5TH	6TH	7TH	8TH	9TH	10TH	AVG
VOLUME	10955	10453	10445	10374	10370	10283	10261	10222	10203	10170	10374
DAY	05/25	08/04	07/28	07/27	08/25	08/02	06/16	07/18	07/14	06/28	
% AADT	135.8	129.6	129.5	128.6	128.6	127.5	127.2	126.7	126.5	126.1	128.6

HIGH HOURS	1ST	2ND	3RD	4TH	5TH	6TH	7TH	8TH	9TH	10TH	20TH	30TH	40TH	50TH	AVG
VOLUME	929	924	922	920	916	907	907	902	902	902	886	866	857	852	913
HOUR	6PM	6PM	4PM	6PM	6PM	4PM	6PM	4PM	6PM	6PM	6PM	6PM	6PM	6PM	
DAY	07/20	08/29	05/25	06/06	07/26	08/24	08/01	08/25	10/04	06/20	07/21	08/04	06/30	09/28	
% AADT	11.5	11.5	11.4	11.4	11.4	11.2	11.2	11.2	11.2	11.2	11.0	10.7	10.6	10.6	11.3

PERCENT OF AADT BY HOUR

1AM	2AM	3AM	4AM	5AM	6AM	7AM	8AM	9AM	10AM	11AM	12PM	1PM	2PM	3PM	4PM	5PM	6PM	7PM	8PM	9PM	10PM	11PM	12AM
0.6	0.4	0.3	0.2	0.3	0.6	1.4	3.7	6.4	5.3	5.8	6.8	7.8	7.8	7.8	8.4	7.9	8.4	6.2	4.5	3.6	2.8	2.0	1.2

Kalifornsky Beach Road
Monthly Average Daily Traffic

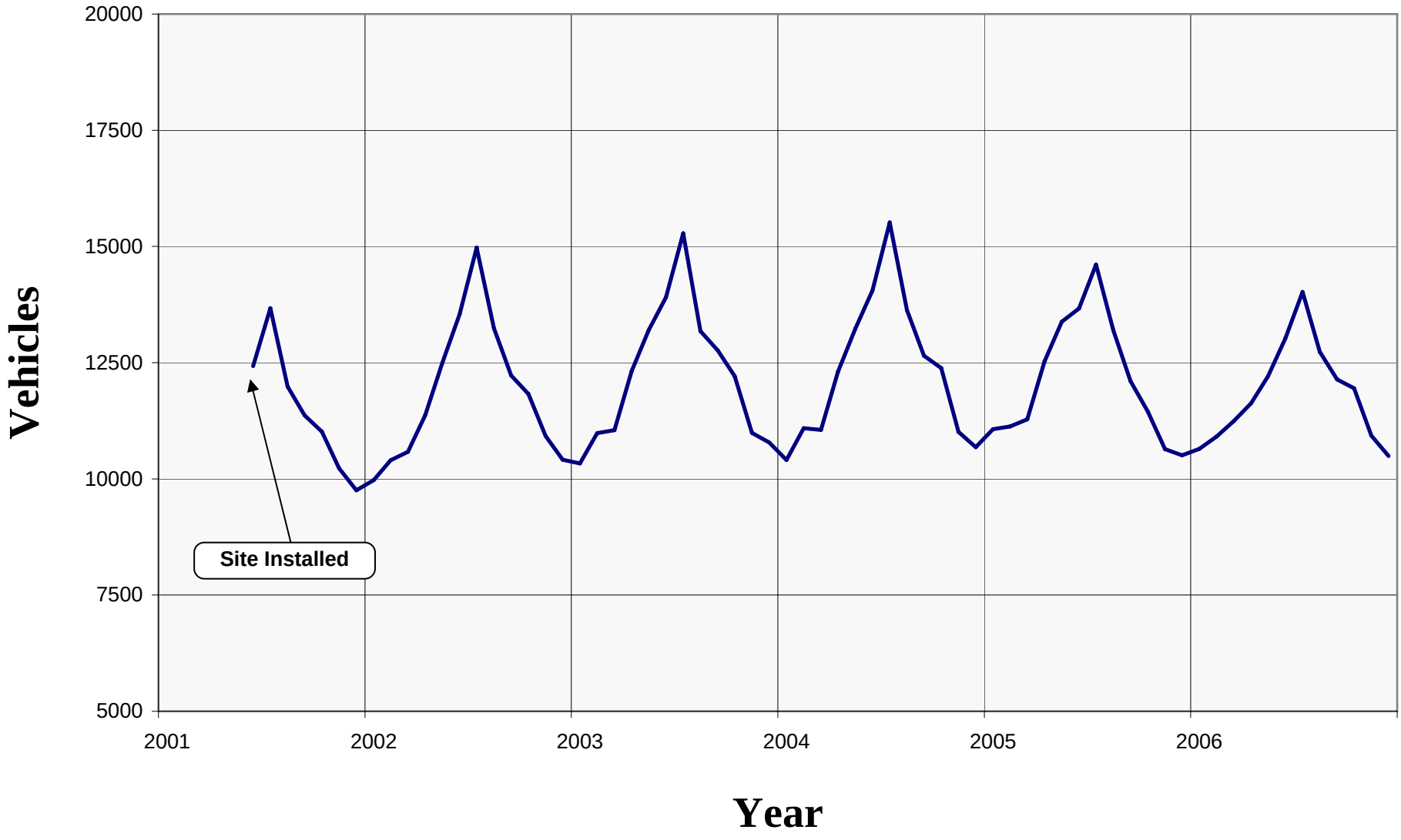

KALIFORNSKY BEACH ROAD

ROUTE: 115400 **MILEPOINT: 21.025** **STATION NUMBER: 11540037 0** **PERMANENT STN SUMMARY: 2006**

MNTH	MADT	% AADT	6AM - 10PM	10PM - 6AM	MON	TUE	WED	THU	FRI	WKDY	SAT	SUN
					PERCENT OF AADT FOR DAY OF WEEK							
JAN	10647	90.0	94.4	5.6	99.2	113.1	111.7	112.4	116.6	110.6	86.2	60.7
FEB	10910	92.2	94.7	5.3	105.9	116.7	112.7	109.1	111.7	111.2	81.9	62.0
MAR	11245	95.1	94.7	5.3	107.5	110.2	111.4	110.6	112.3	110.4	80.4	67.5
APR	11623	98.3	94.7	5.3	101.0	109.2	108.3	108.9	113.9	108.3	89.8	69.0
MAY	12209	103.2	94.0	6.0	100.6	107.7	107.0	102.0	117.4	106.9	92.9	72.4
JUN	13021	110.1	92.5	7.5	104.6	106.3	105.9	103.6	112.1	106.5	93.9	73.6
JUL	14022	118.6	91.0	9.0	105.6	96.3	107.9	107.3	111.4	105.7	92.5	78.9
AUG	12735	107.7	94.1	5.9	107.3	109.5	105.8	105.2	112.2	108.0	87.8	72.4
SEP	12137	102.6	94.7	5.3	95.9	111.6	111.4	110.9	116.2	109.2	86.1	67.9
OCT	11947	101.0	94.9	5.1	107.1	111.8	110.5	110.1	111.9	110.3	83.9	64.9
NOV	10929	92.4	94.9	5.1	109.3	116.2	114.0	100.4	109.9	110.0	85.9	64.3
DEC	10493	88.7	93.8	6.2	93.4	107.7	109.7	113.8	118.3	108.6	87.4	69.7
AADT	11827		94.0	6.0	103.1	109.7	109.7	107.9	113.7	108.8	87.4	68.6

HISTORY YEAR	AADT	PERCENT GROWTH
2006	11827	-2.5
2005	12129	-1.7
2004	12334	0.7
2003	12249	3.5
2002	11830	8.7
2001	10882	

HIGH DAYS	1ST	2ND	3RD	4TH	5TH	6TH	7TH	8TH	9TH	10TH	AVG
VOLUME	16104	15862	15803	15803	15768	15632	15608	15454	15341	15232	15661
DAY	07/21	07/17	07/14	07/19	07/20	07/27	07/28	07/18	06/30	07/24	
% AADT	136.2	134.1	133.6	133.6	133.3	132.2	132.0	130.7	129.7	128.8	132.4

HIGH HOURS	1ST	2ND	3RD	4TH	5TH	6TH	7TH	8TH	9TH	10TH	20TH	30TH	40TH	50TH	AVG
VOLUME	1311	1280	1275	1263	1263	1263	1258	1255	1253	1249	1241	1227	1218	1214	1267
HOUR	6PM	6PM	6PM	6PM	6PM	4PM	6PM	6PM	5PM	5PM	4PM	5PM	5PM	6PM	
DAY	06/21	06/19	07/17	07/05	06/05	05/12	07/27	07/26	05/30	07/28	08/04	07/17	09/22	06/20	
% AADT	11.1	10.8	10.8	10.7	10.7	10.7	10.6	10.6	10.6	10.6	10.5	10.4	10.3	10.3	10.7

PERCENT OF AADT BY HOUR

1AM	2AM	3AM	4AM	5AM	6AM	7AM	8AM	9AM	10AM	11AM	12PM	1PM	2PM	3PM	4PM	5PM	6PM	7PM	8PM	9PM	10PM	11PM	12AM
0.7	0.4	0.3	0.3	0.4	0.8	1.8	4.6	5.2	5.0	5.6	6.5	7.6	7.5	8.2	8.2	8.3	8.2	6.3	4.4	3.6	3.0	1.9	1.2

Kenai Spur Road – West of Beaver Loop Road
Monthly Average Daily Traffic

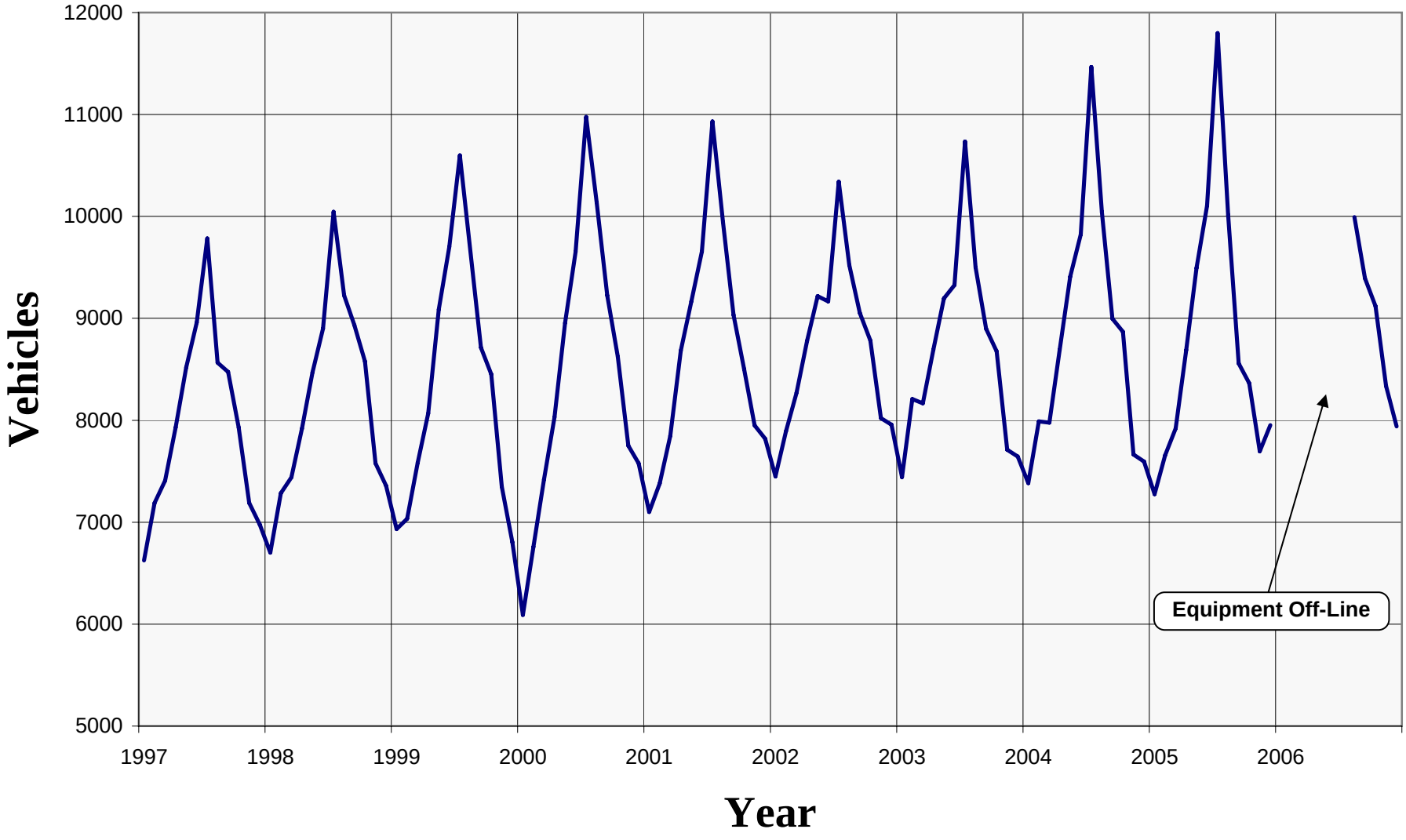

KENAI SPUR ROAD - WEST OF BEAVER LOOP ROAD

ROUTE: 117600 **MILEPOINT: 7.066** **STATION NUMBER: 11760021 0** **PERMANENT STN SUMMARY: 2006**

MNTH	MADT	% AADT	6AM - 10PM	10PM - 6AM	MON	TUE	WED	THU	FRI	WKDY	SAT	SUN
					PERCENT OF AADT FOR DAY OF WEEK							
AUG	9994											
SEP	9392											
OCT	9120											
NOV	8337											
DEC	7940											
AADT												

EQUIPMENT OFFLINE

HISTORY YEAR	AADT	PERCENT GROWTH
2006		
2005	8793	-0.4
2004	8825	1.6
2003	8683	-0.2
2002	8704	0.4
2001	8668	2.8
2000	8433	1.2
1999	8332	1.6
1998	8203	3.0
1997	7963	3.5
1996	7696	-0.7
1995	7751	-0.5
1994	7793	4.9
1993	7426	6.3
1992	6986	6.4
1991	6564	3.6
1990	6335	-2.4
1989	6493	

HIGH DAYS	1ST	2ND	3RD	4TH	5TH	6TH	7TH	8TH	9TH	10TH	AVG
VOLUME											
DAY											
% AADT											

HIGH HOURS	1ST	2ND	3RD	4TH	5TH	6TH	7TH	8TH	9TH	10TH	20TH	30TH	40TH	50TH	AVG
VOLUME															
HOUR															
DAY															
% AADT															

PERCENT OF AADT BY HOUR

1AM	2AM	3AM	4AM	5AM	6AM	7AM	8AM	9AM	10AM	11AM	12PM	1PM	2PM	3PM	4PM	5PM	6PM	7PM	8PM	9PM	10PM	11PM	12AM

Rezanof Highway – West of Gibson Cove Road
Monthly Average Daily Traffic

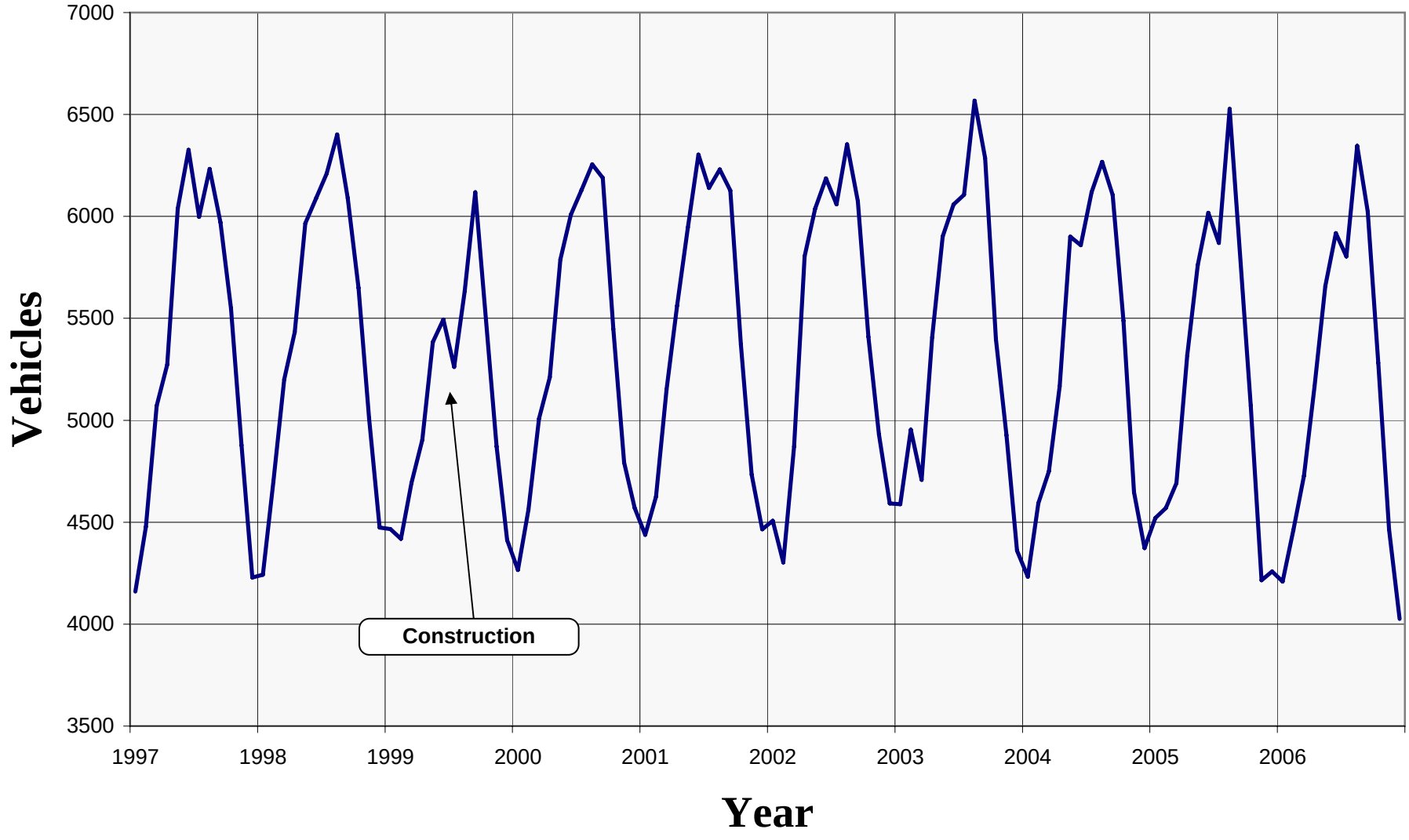

REZANOF DRIVE - WEST OF GIBSON COVE ROAD

ROUTE: 068000 **MILEPOINT: 5.886** **STATION NUMBER: 11100389 9** **PERMANENT STN SUMMARY: 2006**

MNTH	MADT	% AADT	6AM - 10PM	10PM - 6AM	MON	TUE	WED	THU	FRI	WKDY	SAT	SUN
					PERCENT OF AADT FOR DAY OF WEEK							
JAN	4209	81.3	95.3	4.7	101.0	108.4	111.6	115.7	108.8	109.1	87.2	67.3
FEB	4463	86.3	95.3	4.7	101.5	109.3	107.7	107.5	114.6	108.1	85.7	73.7
MAR	4728	91.4	95.2	4.8	105.1	101.4	110.1	107.8	116.3	108.1	86.1	73.1
APR	5164	99.8	94.8	5.2	105.5	101.4	105.3	104.9	114.5	106.3	96.0	72.3
MAY	5658	109.4	94.5	5.5	96.8	103.8	101.2	107.6	112.8	104.4	95.3	82.4
JUN	5918	114.4	93.9	6.1	106.7	106.8	104.1	103.6	110.7	106.4	92.1	75.9
JUL	5803	112.2	93.5	6.5	105.2	92.9	109.6	105.3	110.5	104.7	95.6	80.7
AUG	6346	122.7	94.2	5.8	103.9	102.1	102.3	102.6	110.6	104.3	95.3	83.2
SEP	6024	116.4	95.4	4.6	95.6	103.8	107.4	101.4	111.4	103.9	97.8	82.6
OCT	5281	102.1	95.3	4.7	101.2	104.2	105.1	106.3	115.8	106.5	94.3	73.2
NOV	4464	86.3	95.0	5.0	105.9	105.1	113.7	115.7	85.1	105.1	97.7	76.8
DEC	4026	77.8	94.6	5.4	97.5	102.3	103.9	116.4	111.0	106.2	96.9	71.8
AADT	5174		94.8	5.3	102.2	103.5	106.8	107.9	110.2	106.1	93.3	76.1

HISTORY YEAR	AADT	PERCENT GROWTH
2006	5174	-0.9
2005	5219	-1.4
2004	5292	-2.7
2003	5438	0.2
2002	5427	0.1
2001	5424	1.3
2000	5352	5.0
1999	5095	-6.6
1998	5456	2.0
1997	5350	-0.7
1996	5388	-2.6
1995	5534	1.4
1994	5458	3.0
1993	5299	-0.4
1992	5320	4.0
1991	5117	-2.0
1990	5224	-5.9
1989	5551	7.4
1988	5170	3.1
1987	5013	2.8
1986	4876	-4.3
1985	5093	-4.0
1984	5306	2.3
1983	5188	11.9
1982	4637	

HIGH DAYS	1ST	2ND	3RD	4TH	5TH	6TH	7TH	8TH	9TH	10TH	AVG
VOLUME	7123	7113	7086	7054	7045	7007	6972	6901	6899	6870	7007
DAY	09/01	08/11	05/26	08/17	08/18	08/25	06/02	08/28	08/04	07/28	
% AADT	137.7	137.5	137.0	136.3	136.2	135.4	134.8	133.4	133.3	132.8	135.4

HIGH HOURS	1ST	2ND	3RD	4TH	5TH	6TH	7TH	8TH	9TH	10TH	20TH	30TH	40TH	50TH	AVG
VOLUME	696	687	684	678	674	674	664	662	662	657	645	631	624	619	674
HOUR	5PM	5PM	5PM	5PM	5PM	5PM	5PM	5PM	5PM	5PM	5PM	6PM	5PM	5PM	
DAY	07/27	08/29	09/05	07/31	09/20	09/19	08/01	08/18	08/03	07/24	06/06	08/22	08/10	05/25	
% AADT	13.5	13.3	13.2	13.1	13.0	13.0	12.8	12.8	12.8	12.7	12.5	12.2	12.1	12.0	13.0

PERCENT OF AADT BY HOUR

1AM	2AM	3AM	4AM	5AM	6AM	7AM	8AM	9AM	10AM	11AM	12PM	1PM	2PM	3PM	4PM	5PM	6PM	7PM	8PM	9PM	10PM	11PM	12AM
0.5	0.3	0.2	0.1	0.2	0.8	2.6	7.2	4.9	4.8	5.3	6.4	6.9	7.0	7.2	8.0	9.6	7.9	6.1	4.3	3.7	2.9	2.0	1.1

Palmer-Wasilla Highway – E of Trunk Road
Monthly Average Daily Traffic

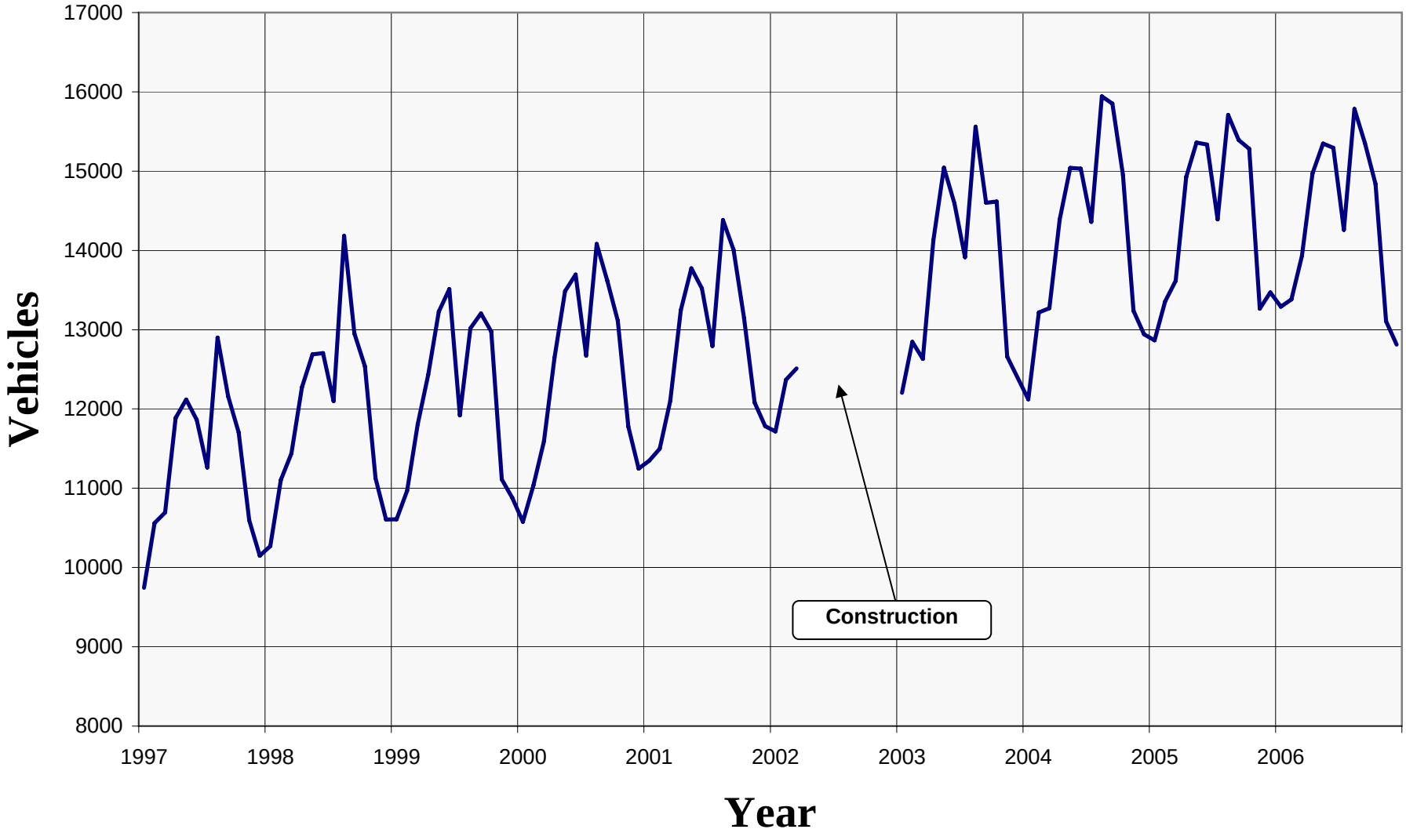

PALMER-WASILLA HIGHWAY - EAST OF TRUNK ROAD

ROUTE: 136800 **MILEPOINT: 2.984** **STATION NUMBER: 10100572 0** **PERMANENT STN SUMMARY: 2006**

MNTH	MADT	% AADT	6AM - 10PM	10PM - 6AM	MON	TUE	WED	THU	FRI	WKDY	SAT	SUN
					PERCENT OF AADT FOR DAY OF WEEK							
JAN	13291	92.5	94.2	5.8	99.2	114.8	113.3	113.8	116.0	111.4	83.6	59.3
FEB	13383	93.2	94.6	5.4	104.2	114.7	112.1	110.4	112.5	110.8	84.1	62.0
MAR	13931	97.0	94.6	5.4	103.7	108.5	109.9	110.5	115.5	109.6	86.1	65.7
APR	14972	104.2	94.5	5.5	105.9	108.2	109.8	110.4	112.6	109.4	89.9	63.3
MAY	15348	106.9	94.1	5.9	97.1	110.3	107.4	110.6	115.4	108.2	90.7	68.5
JUN	15294	106.5	93.3	6.7	107.5	107.6	107.7	107.7	111.9	108.5	87.4	70.2
JUL	14257	99.3	93.0	7.0	107.0	98.1	113.2	110.9	111.9	108.2	87.4	71.6
AUG	15784	109.9	93.6	6.4	108.0	107.2	105.4	107.3	110.6	107.7	88.8	72.7
SEP	15350	106.9	94.3	5.7	99.0	108.8	106.6	107.3	117.3	107.8	88.6	72.4
OCT	14837	103.3	94.9	5.1	106.1	108.5	108.6	110.1	114.7	109.6	87.4	64.7
NOV	13107	91.2	94.6	5.4	113.4	116.8	114.3	95.6	107.2	109.5	87.7	65.0
DEC	12812	89.2	93.8	6.2	95.9	110.5	109.3	111.8	116.1	108.7	88.5	67.9
AADT	14364		94.1	5.9	103.9	109.5	109.8	108.9	113.5	109.1	87.5	66.9

HISTORY YEAR	AADT	PERCENT GROWTH
2006	14364	-0.3
2005	14414	1.5
2004	14197	3.1
2003	13765	
2002		
2001		
2000		
1999	12138	1.2
1998	11998	6.1
1997	11303	5.2
1996	10741	2.7
1995	10463	5.6
1994	9909	5.2
1993	9420	3.3
1992	9119	9.2
1991	8348	-0.4
1990	8385	8.0
1989	7765	1.5
1988	7649	-1.7
1987	7778	-6.2
1986	8294	1.2
1985	8196	16.8
1984	7019	27.7
1983	5498	63.7
1982	3359	

HIGH DAYS	1ST	2ND	3RD	4TH	5TH	6TH	7TH	8TH	9TH	10TH	AVG
VOLUME	21039	20108	19802	19317	18793	18466	18279	18120	17983	17843	18975
DAY	09/01	08/29	08/28	08/25	08/31	08/30	08/24	06/09	05/19	05/26	
% AADT	146.5	140.0	137.9	134.5	130.8	128.6	127.3	126.1	125.2	124.2	132.1

HIGH HOURS	1ST	2ND	3RD	4TH	5TH	6TH	7TH	8TH	9TH	10TH	20TH	30TH	40TH	50TH	AVG
VOLUME	1854	1715	1704	1661	1654	1629	1626	1611	1609	1575	1529	1494	1466	1443	1664
HOUR	5PM	6PM	5PM	6PM	6PM	6PM	3PM	4PM	5PM	6PM	4PM	3PM	5PM	5PM	
DAY	07/05	08/29	09/01	08/31	09/01	08/28	09/01	09/01	08/29	08/25	08/28	08/28	04/13	09/29	
% AADT	12.9	11.9	11.9	11.6	11.5	11.3	11.3	11.2	11.2	11.0	10.6	10.4	10.2	10.0	11.6

PERCENT OF AADT BY HOUR

1AM	2AM	3AM	4AM	5AM	6AM	7AM	8AM	9AM	10AM	11AM	12PM	1PM	2PM	3PM	4PM	5PM	6PM	7PM	8PM	9PM	10PM	11PM	12AM
0.6	0.4	0.3	0.2	0.3	1.1	2.8	5.0	4.7	5.2	5.8	6.6	7.4	7.8	8.2	8.0	8.2	7.9	6.2	4.2	3.4	2.8	1.8	1.1

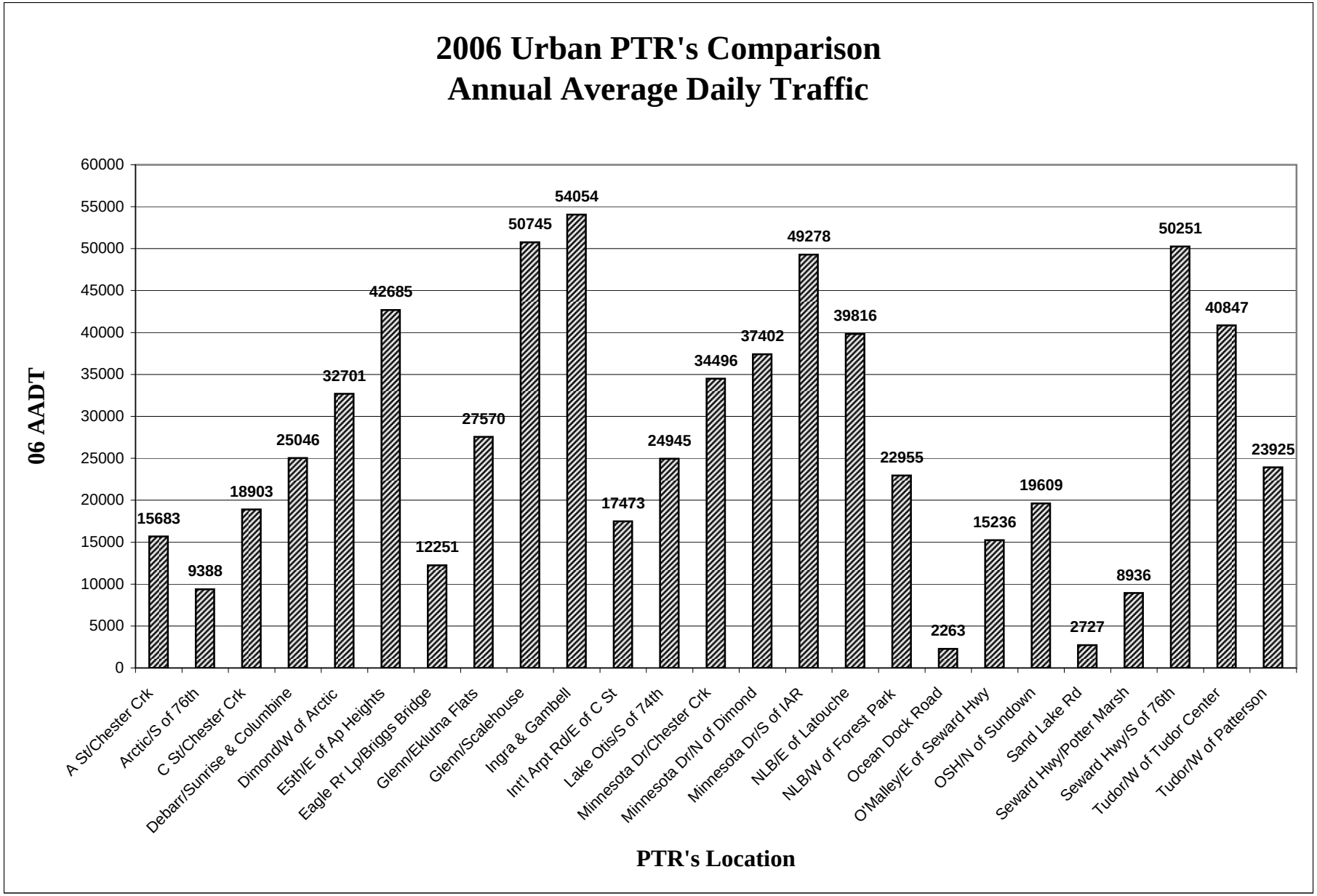
2006 Urban PTR's Comparison
Annual Average Daily Traffic
06 AADT
60000
55000
50000
45000
40000
35000
30000
25000
20000
15000
10000
5000
0
15683
9388
18903
25046
32701
42685
12251
27570
50745
54054
17473
24945
34496
37402
49278
39816
22955
2263
15236
19609
2727
8936
50251
40847
23925
A St/Chester Crk
Arctic/S of 76th
C St/Chester Crk
Debarr/Sunrise & Columbine
Dimond/W of Arctic
E5th/E of Ap Heights
Eagle Rr Lp/Briggs Bridge
Glenn/Eklutna Flats
Glenn/Scalehouse
Ingra & Gambell
Int'l Arpt Rd/E of C St
Lake Otis/S of 74th
Minnesota Dr/Chester Crk
Minnesota Dr/N of Dimond
Minnesota Dr/S of IAR
NLB/E of Latouche
NLB/W of Forest Park
Ocean Dock Road
O'Malley/E of Seward Hwy
OSH/N of Sundown
Sand Lake Rd
Seward Hwy/Potter Marsh
Seward Hwy/S of 76th
Tudor/W of Tudor Center
Tudor/W of Patterson
PTR's Location

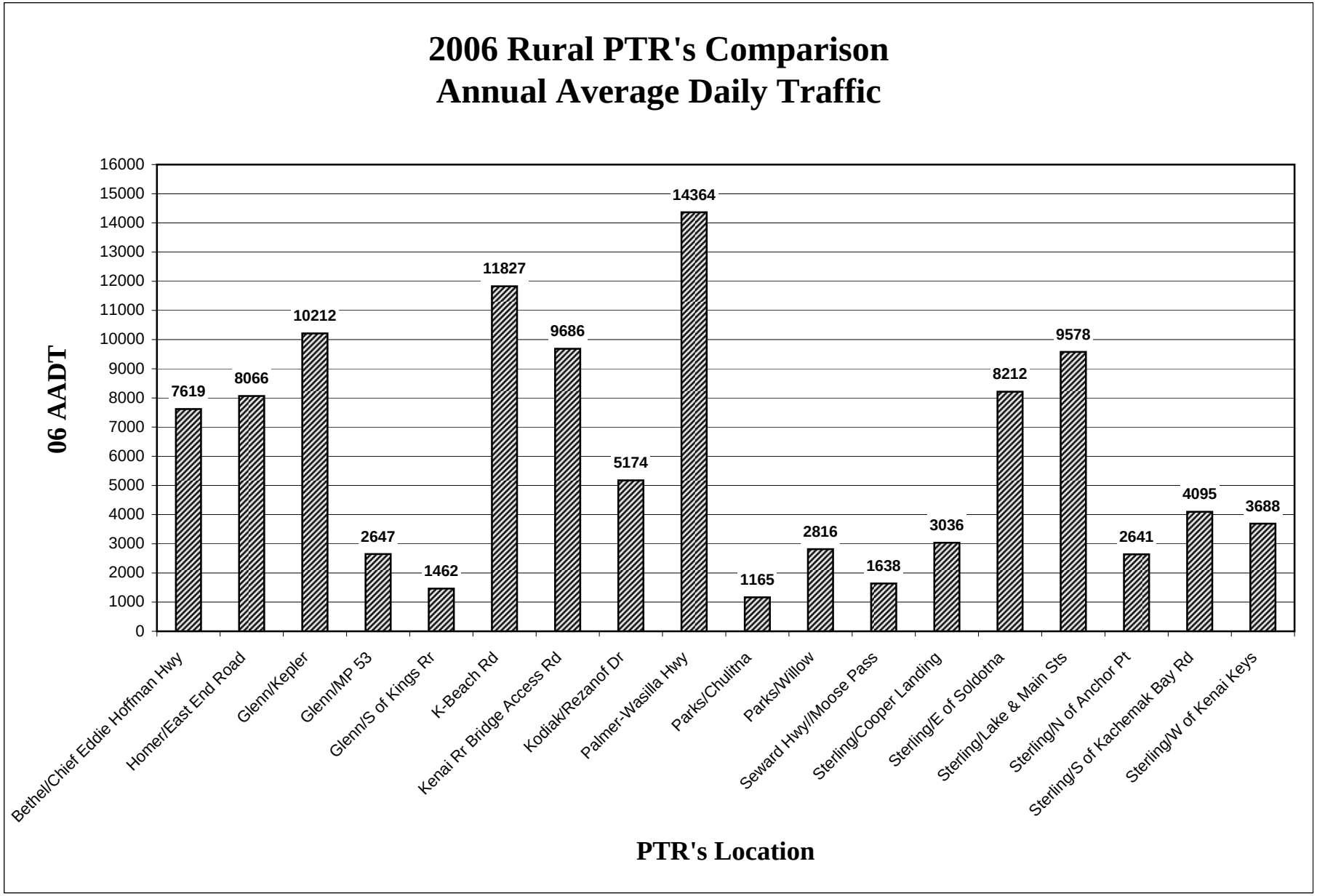
2006 Rural PTR's Comparison
Annual Average Daily Traffic
06 AADT
16000
15000
14000
13000
12000
11000
10000
9000
8000
7000
6000
5000
4000
3000
2000
1000
0
7619
8066
10212
2647
1462
11827
9686
5174
14364
1165
2816
1638
3036
8212
9578
2641
4095
3688
Bethel/Chief Eddie Hoffman Hwy
Homer/East End Road
Glenn/Kepler
Glenn/MP 53
Glenn/S of Kings Rr
K-Beach Rd
Kenai Rr Bridge Access Rd
Kodiak/Rezanof Dr
Palmer-Wasilla Hwy
Parks/Chulitna
Parks/Willow
Seward Hwy//Moose Pass
Sterling/Cooper Landing
Sterling/E of Soldotna
Sterling/Lake & Main Sts
Sterling/N of Anchor Pt
Sterling/S of Kachemak Bay Rd
Sterling/W of Kenai Keys
PTR's Location

Part V

Vehicle Classification Data

Vehicle Classification Data

Part V contains a summary of vehicle classification data that has been automatically recorded by vehicle classification counters. Data collection locations are determined by either HPMS statistical sampling requirements or highway construction projects. Data is collected for up to one week in the summer if portable automatic vehicle classifiers (AVCs) are used, and throughout the year at some locations where permanent AVCs are installed.

The data is summarized to provide percentages of vehicles falling into categories determined by vehicle type and axle arrangement. The FHWA Vehicle Classification standard was used to categorize the vehicles into 13 classifications. The percentages of Class 1's, 2's and Class 3's may not be individually accurate due to limitations on the ability of AVC equipment to distinguish between all cars and pickup trucks based solely on axle spacing. The combined percentages of Class 1's, 2's and 3's do accurately represent the total of non commercial vehicles. Classes 4 through 13 are considered commercial type vehicles. The volume of heavy commercial vehicles in the traffic stream is of major importance for road structural and geometric design.

FHWA 13 Classifications:

Single Unit

Class 1: Motorcycles
Class 2: Automobiles, Automobiles with Trailers
Class 3: Pickup Trucks, Pickup Trucks with Trailers
Class 4: Buses (2 or 3 axles)
Class 5: Delivery Trucks, Recreational Vehicles, Dump Trucks (2 axles, 6 tires)
Class 6: Dump Trucks, Recreational Vehicles (3 axles)
Class 7: Concrete Trucks, Fuel or Propane Delivery Trucks (4 or more axles)

Single Trailer

Class 8: Tractor/Truck with Trailer (3 or 4 axles)
Class 9: Tractor/Truck with Trailer (5 axles)
Class 10: Tractor/Truck with Trailer (6 or more axles)

Multi-Trailer

Class 11: Tractor/Truck with 2 Trailers (5 axles)
Class 12: Tractor/Truck with 2 or more Trailers (6 axles)
Class 13: Tractor/Truck with 2 or more Trailers (7 or more axles)

Traffic Direction Codes:

Northbound = 1	Southbound = 5
Eastbound = 3	Westbound = 7

FHWA VEHICLE CLASSIFICATION

COMMERCIAL VEHICLES

CLASS GROUP		DESCRIPTION	NO. OF AXLES
1		MOTORCYCLES	2
2	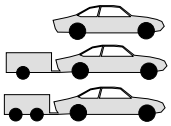	ALL PASSENGER CARS CARS W/ 1-AXLE TRAILER CARS W/ 2-AXLE TRAILER	2 3 4
3		PICK-UPS & VANS 1 & 2 AXLE TRAILERS	2, 3, & 4
4	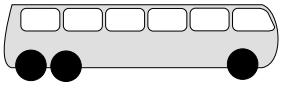	BUSES	2 & 3
5	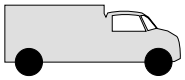	2-AXLE, SINGLE UNIT	2
6	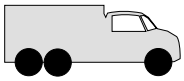	3-AXLE, SINGLE UNIT	3
7	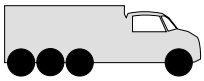	4-AXLE, SINGLE UNIT	4
8	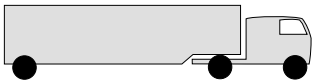 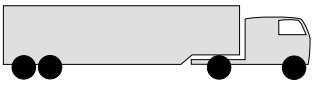 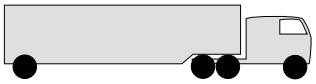	2-AXLE, TRACTOR, 1-AXLE TRAILER (2&1) 2-AXLE, TRACTOR, 2-AXLE TRAILER (2&2) 3-AXLE, TRACTOR, 1-AXLE TRAILER (3&1)	3 4 4
9	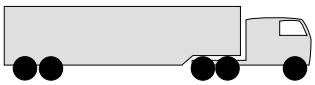 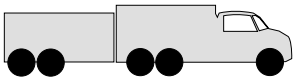	3-AXLE, TRACTOR, 2-AXLE TRAILER (3&2) 3-AXLE, TRUCK W/ 2-AXLE TRAILER	5 5
10	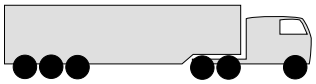	TRACTOR W/ SINGLE TRAILER	6 & 7
11		5-AXLE MULTI-TRAILER	5
12	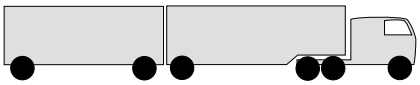	6-AXLE MULTI-TRAILER	6
13	ANY 7 OR MORE AXLE		7 or more
14	UNCLASSIFIED VEHICLES	NOT MEET THE ABOVE CRITERIA	
15	NOT USED		

Note: These are common vehicle classifications and do not represent all types of vehicles.

ROUTE	ROUTE NAME	MIPT	STATION	FC	DIR	YR	MTH	DAYS	TOTAL VHCLS	% Single Unit CLS 1	CLS 2	CLS 3	CLS 4	CLS 5	CLS 6	CLS 7	% Single Trailer CLS 8	CLS 9	CLS 10	% Multi Trailer CLS 11	CLS 12	CLS 13	% Total Cmrcl Vhcls
110000	**Sterling Highway**																						
Cooper Landing, E of Quartz Ck Rd		6.143	11800015	1	1	2006	1	31	20242	0.42	52.18	33.06	0.06	7.82	0.84	0.00	0.36	3.22	1.03	0.00	0.00	1.01	14.34
					1		2	24	15715	0.52	51.89	33.27	0.12	8.02	1.06	0.00	0.33	2.99	0.93	0.00	0.01	0.86	14.32
					1		3	31	26909	0.33	41.84	36.17	0.25	15.69	0.68	0.01	0.33	2.80	0.97	0.00	0.00	0.93	21.65
					1		5	31	50841	0.31	42.77	30.68	0.39	21.48	0.35	0.01	0.40	1.77	0.73	0.00	0.00	1.12	26.24
					5		5	28	50188	0.27	45.83	32.92	0.30	16.18	0.40	0.00	0.83	1.60	0.87	0.00	0.00	0.80	20.99
					1		6	30	76959	0.23	48.75	27.73	0.34	19.19	0.31	0.01	0.39	1.61	0.53	0.00	0.00	0.91	23.29
					5		6	30	83654	0.20	45.36	32.34	0.23	18.01	0.36	0.00	0.75	1.40	0.69	0.00	0.00	0.64	22.10
					1		7	31	107462	0.19	52.96	29.22	0.23	14.30	0.26	0.00	0.51	1.24	0.46	0.00	0.00	0.62	17.62
					5		7	31	107112	0.17	47.53	32.25	0.21	16.55	0.27	0.00	0.76	1.18	0.57	0.00	0.00	0.50	20.05
					1		8	31	78610	0.15	42.96	28.11	0.40	24.18	0.47	0.00	0.45	1.65	0.70	0.00	0.00	0.92	28.77
					5		8	31	77120	0.24	47.20	31.28	0.27	16.64	0.54	0.02	0.65	1.62	0.84	0.00	0.00	0.69	21.28
					1		11	11	9396	0.33	55.66	32.65	0.03	6.69	0.65	0.02	0.14	2.30	0.68	0.00	0.00	0.84	11.36
					5		11	11	9536	0.47	47.34	35.73	0.28	11.90	0.65	0.01	0.23	1.80	0.76	0.00	0.00	0.83	16.46
					1		12	27	19521	0.38	51.14	34.93	0.07	7.96	0.88	0.02	0.15	2.72	0.71	0.00	0.00	1.03	13.54
					5		12	9	6156	0.89	42.90	36.35	0.34	13.29	1.15	0.02	0.15	3.01	0.89	0.00	0.00	1.01	19.85
West of Kenai Keys		42.904	51180000	1	1	2006	1	31	29524	0.14	54.08	33.85	0.09	7.15	0.50	0.00	0.24	2.47	0.79	0.00	0.00	0.69	11.93
					5		1	31	29446	0.08	53.45	34.04	0.08	7.62	0.46	0.01	0.23	2.50	0.80	0.00	0.00	0.72	12.43
					1		2	28	26258	0.08	53.79	34.07	0.12	7.39	0.54	0.00	0.20	2.43	0.75	0.00	0.00	0.63	12.07
					5		2	28	26414	0.04	53.08	34.06	0.11	8.22	0.46	0.00	0.22	2.38	0.76	0.00	0.00	0.66	12.83
					1		3	31	36654	0.10	53.87	34.21	0.12	7.24	0.42	0.00	0.22	2.40	0.75	0.00	0.00	0.67	11.82
					5		3	31	37089	0.04	51.55	34.77	0.12	8.82	0.34	0.01	0.35	2.04	0.87	0.00	0.00	1.07	13.63
					1		4	30	41486	0.13	52.49	34.30	0.07	9.03	0.33	0.00	0.23	1.95	0.72	0.00	0.00	0.74	13.08
					5		4	30	42346	0.06	47.93	37.02	0.03	10.38	0.25	0.01	0.69	1.17	0.85	0.00	0.00	1.60	14.99
					1		5	31	64634	0.34	52.79	33.52	0.06	9.39	0.53	0.01	0.33	1.58	0.59	0.00	0.00	0.87	13.36
					5		5	31	66499	0.27	49.59	34.52	0.05	11.31	0.48	0.00	0.58	1.48	0.80	0.00	0.00	0.91	15.62
					1		6	30	86617	0.28	53.05	32.70	0.06	10.04	0.52	0.00	0.36	1.56	0.61	0.00	0.00	0.80	13.96
					5		6	21	67450	0.21	50.71	33.47	0.04	10.55	0.42	0.02	0.98	1.47	0.88	0.01	0.00	1.24	15.60
					1		7	31	122601	0.29	53.14	32.83	0.04	10.66	0.35	0.00	0.43	1.19	0.49	0.00	0.00	0.56	13.73
					5		7	31	121549	0.26	51.38	33.26	0.05	11.90	0.34	0.00	0.52	1.19	0.59	0.00	0.00	0.52	15.11
					1		8	31	88947	0.20	53.07	32.20	0.08	10.72	0.43	0.01	0.38	1.52	0.60	0.00	0.00	0.78	14.53
					5		8	31	86026	0.13	47.81	29.58	0.04	14.56	0.32	0.03	0.88	2.66	1.61	0.01	0.00	2.37	22.49
					1		9	30	62537	0.16	51.93	33.46	0.07	10.11	0.57	0.00	0.35	1.70	0.80	0.00	0.00	0.86	14.46
					5		9	30	62077	0.16	47.39	35.79	0.07	12.13	0.64	0.00	0.41	1.62	1.00	0.00	0.00	0.77	16.65
					1		10	31	45482	0.11	48.65	35.24	0.07	10.95	0.68	0.00	0.27	2.08	0.90	0.00	0.00	1.03	16.00
					5		10	31	44875	0.08	43.73	37.70	0.08	13.32	0.70	0.00	0.28	2.01	1.23	0.00	0.00	0.86	18.48
					1		11	30	34426	0.12	53.49	34.39	0.07	7.52	0.37	0.00	0.16	2.28	0.91	0.00	0.00	0.69	12.00

ROUTE	ROUTE NAME	MIPT	STATION	FC	DIR	YR	MTH	DAYS	TOTAL VHCLS	% Single Unit CLS 1	CLS 2	CLS 3	CLS 4	CLS 5	CLS 6	CLS 7	% Single Trailer CLS 8	CLS 9	CLS 10	% Multi Trailer CLS 11	CLS 12	CLS 13	% Total Cmrcl Vhcls
110000	**Sterling Highway** (Cont'd)																						
West of Kenai Keys		42.904	51180000	1	5	2006	11	30	34485	0.01	51.66	34.18	0.07	9.65	0.33	0.01	0.19	2.17	1.05	0.00	0.00	0.68	14.15
					1		12	31	31524	0.09	52.87	35.43	0.06	7.49	0.44	0.02	0.19	2.17	0.65	0.00	0.00	0.60	11.61
					5		12	31	32147	0.03	51.82	35.71	0.06	8.32	0.42	0.04	0.17	2.10	0.70	0.00	0.00	0.62	12.44
East of Soldotna		51.514	10100021	1	3	2006	1	6	17079	0.02	64.40	30.41	0.01	3.13	0.39	0.00	0.10	0.94	0.28	0.00	0.00	0.33	5.17
					7		1	21	61075	0.07	61.50	28.07	0.03	8.57	0.37	0.00	0.11	0.81	0.24	0.00	0.00	0.24	10.36
					3		2	23	65271	0.03	64.58	30.26	0.01	3.28	0.40	0.00	0.05	0.87	0.27	0.00	0.00	0.25	5.13
					7		2	28	80975	0.06	60.82	27.89	0.04	9.49	0.39	0.00	0.09	0.76	0.22	0.00	0.00	0.25	11.23
					3		3	28	89838	0.03	65.22	29.89	0.03	2.93	0.33	0.00	0.07	0.92	0.31	0.00	0.00	0.27	4.86
					7		3	31	100628	0.08	61.68	28.32	0.04	8.01	0.38	0.00	0.12	0.82	0.26	0.00	0.00	0.29	9.93
					3		4	30	106584	0.21	65.14	29.38	0.01	3.16	0.51	0.00	0.10	0.83	0.36	0.00	0.00	0.30	5.27
					7		4	30	108353	0.26	61.37	28.81	0.02	7.41	0.54	0.00	0.14	0.80	0.30	0.00	0.00	0.34	9.56
					3		5	31	138715	0.45	64.61	28.93	0.01	3.65	0.58	0.00	0.16	0.84	0.34	0.00	0.00	0.42	6.00
					7		5	31	141661	0.62	60.01	28.98	0.02	7.90	0.63	0.00	0.28	0.80	0.36	0.00	0.00	0.40	10.39
					3		6	30	163466	0.44	63.95	28.75	0.01	3.91	0.92	0.00	0.23	0.96	0.38	0.00	0.00	0.44	6.87
					7		6	30	168528	0.51	58.47	29.46	0.03	8.50	1.02	0.00	0.35	0.85	0.39	0.00	0.00	0.42	11.56
					3		7	31	209484	0.41	62.85	29.06	0.01	4.76	0.78	0.00	0.24	1.22	0.33	0.00	0.00	0.34	7.68
					7		7	31	209393	0.49	57.39	29.91	0.02	9.09	0.82	0.00	0.39	1.21	0.34	0.00	0.00	0.33	12.21
					3		8	31	166711	0.28	64.36	28.43	0.02	4.28	0.69	0.00	0.19	0.92	0.39	0.00	0.00	0.43	6.93
					7		8	31	165580	0.35	59.42	29.51	0.03	7.99	0.71	0.01	0.25	0.91	0.41	0.00	0.00	0.41	10.72
					3		9	30	132095	0.30	64.09	29.01	0.01	3.84	0.73	0.00	0.18	0.96	0.45	0.00	0.00	0.42	6.59
					7		9	30	132865	0.34	59.32	30.10	0.02	7.47	0.80	0.00	0.19	0.89	0.48	0.00	0.00	0.39	10.24
					3		10	30	109543	0.11	62.87	30.22	0.01	3.77	0.93	0.00	0.15	1.02	0.48	0.00	0.00	0.44	6.80
					7		10	30	110598	0.15	59.01	30.17	0.02	7.66	0.97	0.00	0.16	0.93	0.54	0.00	0.00	0.39	10.68
					3		11	30	92572	0.02	63.90	30.45	0.01	3.44	0.47	0.00	0.09	0.95	0.38	0.00	0.00	0.27	5.62
					7		11	30	95490	0.05	60.45	29.21	0.03	8.16	0.51	0.00	0.10	0.85	0.36	0.00	0.00	0.28	10.30
					3		12	27	78887	0.02	64.37	30.86	0.02	3.08	0.35	0.00	0.06	0.79	0.23	0.00	0.00	0.22	4.75
					7		12	30	88712	0.03	60.19	28.51	0.03	9.54	0.38	0.00	0.09	0.76	0.25	0.00	0.00	0.21	11.27
South of N Jct of Cohoe Loop Rd		72.745	51110000	2	5	2006	6	9	22376	0.43	49.71	29.15	0.07	17.34	0.72	0.00	1.07	1.04	0.30	0.00	0.00	0.17	20.71
					5		7	7	18885	0.42	50.32	28.70	0.06	17.38	0.91	0.01	0.91	0.80	0.35	0.00	0.00	0.14	20.56
North of Anchor Point		115.442	11000051	2	1	2006	1	31	21376	0.13	49.85	33.89	0.23	13.66	0.55	0.00	0.17	0.95	0.36	0.00	0.00	0.20	16.13
					5		1	31	21508	0.13	54.78	33.18	0.05	9.64	0.56	0.00	0.13	0.93	0.36	0.00	0.00	0.23	11.91
					1		2	28	20362	0.12	48.34	35.47	0.21	13.21	0.60	0.00	0.16	1.15	0.50	0.00	0.00	0.23	16.06
					5		2	28	20594	0.09	52.65	34.82	0.06	9.73	0.63	0.00	0.13	1.19	0.48	0.00	0.00	0.21	12.45
					1		3	31	27315	0.20	49.45	34.55	0.33	12.29	0.68	0.00	0.30	1.44	0.58	0.00	0.00	0.18	15.80

ROUTE	ROUTE NAME	MIPT	STATION	FC	DIR	YR	MTH	DAYS	TOTAL VHCLS	% Single Unit CLS 1	CLS 2	CLS 3	CLS 4	CLS 5	CLS 6	CLS 7	% Single Trailer CLS 8	CLS 9	CLS 10	% Multi Trailer CLS 11	CLS 12	CLS 13	% Total Cmrcl Vhcls
110000	**Sterling Highway** (Cont'd)																						
North of Anchor Point		115.442	11000051	2	5	2006	3	31	27785	0.13	53.71	33.94	0.11	8.94	0.61	0.00	0.27	1.49	0.60	0.00	0.00	0.21	12.22
					1		4	30	30408	0.17	50.19	34.60	0.26	12.19	0.51	0.00	0.37	1.09	0.45	0.00	0.00	0.18	15.04
					5		4	30	31047	0.05	53.67	34.53	0.06	9.08	0.54	0.00	0.33	1.10	0.47	0.00	0.00	0.16	11.75
					1		5	31	46701	0.15	45.96	35.01	0.26	14.78	0.95	0.01	0.90	0.91	0.91	0.00	0.00	0.15	18.87
					5		5	31	47905	0.12	51.81	33.80	0.08	10.73	0.95	0.00	0.57	0.91	0.86	0.00	0.00	0.17	14.27
					1		6	7	13216	0.23	43.92	34.42	0.24	15.31	1.54	0.01	0.96	1.95	1.30	0.00	0.01	0.11	21.43
					5		6	7	14082	0.15	49.25	33.31	0.09	11.81	1.51	0.00	0.70	1.75	1.32	0.00	0.01	0.11	17.29
					1		7	29	71905	0.17	48.90	31.15	0.11	14.16	1.02	0.00	1.16	1.94	1.27	0.00	0.00	0.13	19.78
					5		7	29	71869	0.19	51.92	30.98	0.05	11.71	1.08	0.00	0.78	1.87	1.29	0.00	0.00	0.13	16.92
					1		8	31	61354	0.12	52.19	29.73	0.10	11.61	1.07	0.00	0.69	2.73	1.58	0.00	0.00	0.18	17.95
					5		8	31	61485	0.14	53.74	29.86	0.08	10.07	1.12	0.00	0.53	2.72	1.57	0.00	0.00	0.18	16.26
					1		9	30	45010	0.11	50.67	30.20	0.08	9.96	1.11	0.00	0.38	4.26	2.98	0.00	0.00	0.25	19.02
					5		9	30	45252	0.10	51.66	30.23	0.10	9.06	1.27	0.00	0.30	4.18	2.87	0.00	0.00	0.23	18.01
					1		10	31	34593	0.13	48.13	32.27	0.19	10.66	1.94	0.00	0.28	4.10	2.07	0.00	0.00	0.24	19.47
					5		10	31	34614	0.16	50.61	31.70	0.14	8.84	2.09	0.01	0.24	3.93	2.03	0.00	0.00	0.26	17.53
					1		11	30	26451	0.14	48.92	35.06	0.28	11.70	1.03	0.00	0.19	1.64	0.81	0.00	0.00	0.22	15.88
					5		11	30	26595	0.23	53.50	33.16	0.18	9.13	1.06	0.00	0.21	1.55	0.81	0.00	0.00	0.18	13.12
					1		12	31	22980	0.09	45.74	38.32	0.31	12.94	0.61	0.01	0.13	1.38	0.33	0.00	0.00	0.14	15.85
					5		12	18	13306	0.08	54.68	34.80	0.08	8.28	0.53	0.02	0.12	0.96	0.35	0.00	0.00	0.11	10.45
Btwn Lake and Main Street		132.602	51015037	2	3	2006	1	31	111696	0.04	52.26	39.07	0.11	7.87	0.35	0.01	0.12	0.14	0.04	0.00	0.00	0.01	8.63
					7		1	31	110695	0.05	52.14	38.76	0.11	8.35	0.35	0.01	0.14	0.07	0.01	0.00	0.00	0.01	9.05
					3		2	28	106966	0.04	52.17	39.12	0.14	7.86	0.38	0.01	0.10	0.15	0.03	0.00	0.00	0.01	8.67
					7		2	28	106425	0.05	51.64	39.22	0.13	8.42	0.31	0.01	0.11	0.09	0.02	0.00	0.00	0.01	9.09
					3		3	31	130520	0.10	53.29	37.61	0.11	8.19	0.29	0.00	0.17	0.17	0.05	0.00	0.00	0.02	9.01
					7		3	31	129095	0.09	52.58	37.73	0.12	8.79	0.30	0.01	0.22	0.11	0.04	0.00	0.00	0.01	9.60
					3		4	30	137231	0.08	53.54	37.16	0.07	8.44	0.31	0.00	0.17	0.15	0.06	0.00	0.00	0.02	9.22
					7		4	30	138058	0.10	53.07	37.35	0.14	8.64	0.32	0.00	0.18	0.14	0.04	0.00	0.00	0.01	9.48
					3		5	31	169924	0.18	51.81	37.17	0.09	9.63	0.51	0.00	0.34	0.20	0.05	0.00	0.00	0.02	10.84
					7		5	31	172683	0.19	50.60	37.34	0.16	10.63	0.50	0.00	0.41	0.13	0.03	0.00	0.00	0.01	11.86
					3		6	30	184979	0.23	52.18	35.65	0.07	10.50	0.57	0.00	0.46	0.26	0.05	0.00	0.00	0.02	11.94
					7		6	30	185966	0.24	50.88	35.92	0.13	11.52	0.54	0.00	0.56	0.19	0.03	0.00	0.00	0.01	12.97
					3		7	30	200843	0.30	51.66	35.18	0.08	11.55	0.49	0.00	0.31	0.31	0.09	0.00	0.00	0.02	12.85
					7		7	30	203213	0.34	50.09	35.33	0.13	12.93	0.47	0.00	0.35	0.25	0.10	0.00	0.00	0.01	14.24
					3		8	31	184499	0.33	53.66	35.20	0.10	9.58	0.54	0.00	0.06	0.38	0.11	0.00	0.00	0.03	10.81
					7		8	31	185571	0.35	52.44	35.48	0.14	10.63	0.48	0.00	0.08	0.30	0.07	0.00	0.00	0.03	11.73
					3		9	20	95924	0.19	54.85	35.33	0.08	8.47	0.45	0.00	0.04	0.45	0.11	0.00	0.00	0.03	9.63

ROUTE	ROUTE NAME	MIPT	STATION	FC	DIR	YR	MTH	DAYS	TOTAL VHCLS	% Single Unit CLS 1	CLS 2	CLS 3	CLS 4	CLS 5	CLS 6	CLS 7	% Single Trailer CLS 8	CLS 9	CLS 10	% Multi Trailer CLS 11	CLS 12	CLS 13	% Total Cmrcl Vhcls
110000	**Sterling Highway** (Cont'd)																						
Btwn Lake and Main Street		132.602	51015037	2	7	2006	9	20	96774	0.25	53.84	35.80	0.12	9.04	0.42	0.00	0.06	0.34	0.10	0.00	0.00	0.03	10.11
					3		10	31	135189	0.12	54.45	36.13	0.11	7.98	0.65	0.00	0.06	0.34	0.13	0.00	0.00	0.04	9.30
					7		10	31	133612	0.15	53.43	36.68	0.13	8.59	0.57	0.00	0.06	0.28	0.09	0.00	0.00	0.02	9.75
					3		11	30	118712	0.07	53.68	37.91	0.09	7.45	0.41	0.00	0.03	0.24	0.08	0.00	0.00	0.03	8.34
					7		11	30	117272	0.08	52.87	38.27	0.10	8.00	0.34	0.00	0.03	0.23	0.06	0.00	0.00	0.02	8.78
					3		12	31	112383	0.03	52.56	39.00	0.09	7.67	0.32	0.01	0.02	0.23	0.04	0.00	0.00	0.02	8.41
					7		12	31	110319	0.08	51.74	39.11	0.10	8.43	0.26	0.00	0.02	0.21	0.04	0.00	0.00	0.01	9.07
South of Kachemak Bay Road		134.059	10300021	2	1	2006	1	31	25073	0.09	46.09	38.16	0.21	14.05	0.69	0.02	0.14	0.41	0.09	0.00	0.00	0.08	15.67
					5		1	31	25083	0.20	55.78	36.24	0.02	6.47	0.75	0.01	0.03	0.37	0.06	0.00	0.00	0.07	7.78
					1		2	27	24950	0.09	46.89	38.08	0.17	13.33	0.73	0.01	0.09	0.43	0.08	0.00	0.00	0.10	14.94
					5		2	27	25011	0.12	56.28	35.42	0.02	6.76	0.75	0.01	0.06	0.43	0.07	0.00	0.00	0.10	8.19
					1		3	30	41355	0.22	46.67	38.23	0.21	13.35	0.58	0.00	0.18	0.42	0.09	0.00	0.00	0.06	14.88
					5		3	30	41561	0.38	56.48	34.85	0.06	6.97	0.62	0.00	0.08	0.42	0.09	0.00	0.00	0.04	8.28
					1		4	30	47966	0.28	47.50	37.78	0.18	12.93	0.65	0.00	0.18	0.38	0.09	0.00	0.00	0.03	14.43
					5		4	30	48196	0.45	56.34	34.97	0.02	6.95	0.72	0.00	0.08	0.35	0.10	0.00	0.00	0.01	8.24
					1		5	31	85581	0.51	48.67	35.71	0.23	13.65	0.51	0.00	0.29	0.34	0.07	0.00	0.00	0.02	15.11
					5		5	31	86431	0.83	57.54	33.07	0.05	7.44	0.56	0.00	0.09	0.31	0.07	0.00	0.00	0.03	8.55
					1		6	30	116607	0.42	52.44	33.33	0.16	12.67	0.41	0.00	0.19	0.30	0.05	0.00	0.00	0.02	13.81
					5		6	30	117544	0.65	59.86	30.59	0.05	7.96	0.45	0.00	0.10	0.27	0.06	0.00	0.00	0.02	8.91
					1		7	30	135079	0.50	54.94	31.08	0.10	12.33	0.49	0.00	0.16	0.31	0.07	0.00	0.00	0.03	13.48
					5		7	30	135116	0.78	59.65	29.57	0.04	9.01	0.52	0.00	0.08	0.27	0.07	0.00	0.00	0.02	10.01
					1		8	31	106955	0.38	58.15	29.93	0.08	10.30	0.66	0.00	0.08	0.32	0.07	0.00	0.00	0.03	11.55
					5		8	31	106880	0.62	62.31	28.35	0.05	7.56	0.69	0.00	0.04	0.30	0.06	0.00	0.00	0.02	8.73
					1		9	30	61063	0.39	57.21	32.02	0.10	8.96	0.77	0.00	0.09	0.32	0.09	0.00	0.00	0.06	10.39
					5		9	30	61098	0.67	61.20	30.33	0.04	6.44	0.82	0.00	0.07	0.28	0.09	0.00	0.00	0.05	7.79
					1		10	31	37692	0.40	53.11	36.28	0.09	8.06	1.20	0.01	0.08	0.56	0.13	0.00	0.00	0.08	10.21
					5		10	31	37692	0.57	56.97	34.93	0.03	5.43	1.19	0.02	0.08	0.53	0.15	0.00	0.00	0.09	7.53
					1		11	30	29208	0.15	52.95	36.89	0.09	8.24	0.93	0.01	0.07	0.43	0.15	0.00	0.00	0.10	10.01
					5		11	30	29143	0.28	57.11	35.14	0.01	5.74	0.93	0.00	0.08	0.48	0.15	0.00	0.00	0.09	7.47
					1		12	31	24736	0.19	50.76	38.00	0.07	9.52	0.80	0.05	0.08	0.38	0.07	0.00	0.00	0.07	11.05
					5		12	31	24957	0.24	56.38	36.67	0.01	5.34	0.81	0.01	0.07	0.34	0.07	0.00	0.00	0.05	6.70
110200	**Kachemak Bay Road, Homer**																						
Before Airport Maintenance		0.515	51251000	8	3	2006	9	7	7472	0.32	57.80	31.28	0.09	8.40	0.92	0.00	0.37	0.56	0.24	0.00	0.00	0.00	10.60
					7		9	7	7294	0.55	56.95	30.71	0.26	7.86	1.04	0.00	1.89	0.48	0.23	0.00	0.00	0.03	11.79

ROUTE	ROUTE NAME	MIPT	STATION	FC	DIR	YR	MTH	DAYS	TOTAL VHCLS	% Single Unit CLS 1	CLS 2	CLS 3	CLS 4	CLS 5	CLS 6	CLS 7	% Single Trailer CLS 8	CLS 9	CLS 10	% Multi Trailer CLS 11	CLS 12	CLS 13	% Total Cmrcl Vhcls
110300	**East End Road, Homer**																						
East of Pennock St		0.307	11030031	7	3	2006	1	31	102423	0.02	60.20	33.04	0.04	6.06	0.47	0.00	0.03	0.10	0.04	0.00	0.00	0.01	6.75
					7		1	31	102897	0.02	63.25	30.37	0.03	5.68	0.45	0.00	0.02	0.10	0.06	0.00	0.00	0.01	6.36
					3		2	28	96959	0.02	59.43	33.72	0.05	6.19	0.38	0.00	0.02	0.12	0.06	0.00	0.00	0.01	6.83
					7		2	28	97556	0.01	63.63	30.38	0.02	5.35	0.39	0.00	0.02	0.13	0.06	0.00	0.00	0.01	5.98
					3		3	31	112246	0.03	60.90	32.37	0.02	6.03	0.34	0.00	0.02	0.16	0.13	0.00	0.00	0.01	6.71
					7		3	31	112688	0.01	65.17	29.39	0.03	4.70	0.39	0.02	0.02	0.14	0.12	0.00	0.00	0.01	5.43
					3		4	30	117447	0.05	62.29	31.32	0.05	5.70	0.43	0.00	0.02	0.11	0.03	0.00	0.00	0.01	6.35
					7		4	30	118242	0.06	66.60	28.31	0.02	4.18	0.56	0.03	0.02	0.13	0.07	0.00	0.00	0.02	5.03
					3		5	31	136595	0.14	61.82	31.09	0.03	5.77	0.74	0.04	0.08	0.15	0.10	0.00	0.00	0.05	6.95
					7		5	31	137175	0.14	65.54	28.84	0.02	4.25	0.82	0.08	0.02	0.14	0.14	0.00	0.00	0.02	5.48
					3		6	30	138566	0.12	61.29	30.60	0.01	6.63	0.70	0.05	0.15	0.22	0.16	0.00	0.00	0.07	7.99
					7		6	30	138769	0.13	66.05	27.82	0.01	4.63	0.82	0.04	0.05	0.24	0.18	0.00	0.00	0.03	5.99
					3		7	30	139781	0.18	62.19	29.62	0.01	6.57	0.76	0.03	0.14	0.22	0.20	0.00	0.00	0.06	8.00
					7		7	30	140333	0.13	66.12	27.64	0.01	4.69	0.82	0.04	0.06	0.28	0.19	0.00	0.00	0.03	6.12
					3		8	31	144386	0.14	61.23	30.28	0.01	6.72	0.86	0.02	0.09	0.36	0.23	0.00	0.00	0.04	8.35
					7		8	31	144958	0.06	65.47	28.29	0.01	4.49	0.95	0.02	0.04	0.42	0.24	0.00	0.00	0.02	6.18
					3		9	30	129035	0.09	60.91	30.64	0.01	6.47	1.03	0.08	0.03	0.39	0.28	0.00	0.00	0.07	8.36
					7		9	30	129085	0.05	64.70	28.93	0.01	4.55	1.18	0.04	0.03	0.29	0.18	0.00	0.00	0.04	6.31
					3		10	31	125938	0.09	61.82	30.33	0.02	5.74	0.89	0.06	0.04	0.54	0.37	0.00	0.00	0.09	7.75
					7		10	31	127829	0.08	65.12	27.81	0.01	4.18	1.37	0.02	0.03	0.78	0.57	0.00	0.00	0.04	6.99
					3		11	29	107452	0.06	60.79	32.05	0.02	6.16	0.58	0.00	0.03	0.20	0.10	0.00	0.00	0.00	7.10
					7		11	30	111738	0.03	65.70	28.90	0.01	4.39	0.62	0.00	0.02	0.22	0.11	0.00	0.00	0.00	5.38
					3		12	31	106356	0.07	59.96	33.23	0.02	6.22	0.33	0.00	0.01	0.11	0.04	0.00	0.00	0.00	6.74
					7		12	31	106658	0.02	64.08	30.78	0.01	4.61	0.31	0.00	0.03	0.12	0.04	0.00	0.00	0.00	5.13
110305	**East Hill Road**																						
Btwn East End Road & Mission		0.873	51292000	8	5	2006	9	18	16292	0.77	62.78	25.34	0.28	4.86	4.46	0.04	0.52	0.37	0.52	0.00	0.00	0.06	11.10
110500	**Bartlette Street**																						
North of Pioneer		0.010	51315000	8	1	2006	9	7	9520	0.37	62.53	26.44	0.77	7.02	0.43	0.00	0.22	1.24	0.99	0.00	0.00	0.00	10.66
				8	5		9	7	9342	0.31	68.02	22.92	0.07	5.96	0.54	0.00	0.02	0.96	1.20	0.00	0.00	0.00	8.76
114700	**Cohoe Loop Road**																						
East of Chinook Avenue		14.418	51461000	8	7	2006	7	8	7280	0.03	49.84	32.34	0.08	17.31	0.01	0.00	0.38	0.01	0.00	0.00	0.00	0.00	17.80
115400	**Kalifornsky Beach Road**																						
Near Cook Inlet Academy		21.025	11540037	6	3	2006	1	31	165345	0.02	54.56	36.00	0.10	8.57	0.32	0.00	0.07	0.24	0.07	0.00	0.00	0.05	9.41

ROUTE	ROUTE NAME	MIPT	STATION	FC	DIR	YR	MTH	DAYS	TOTAL VHCLS	% Single Unit CLS 1	CLS 2	CLS 3	CLS 4	CLS 5	CLS 6	CLS 7	% Single Trailer CLS 8	CLS 9	CLS 10	% Multi Trailer CLS 11	CLS 12	CLS 13	% Total Cmrcl Vhcls
115400	**Kalifornsky Beach Road** (Cont'd)																						
Near Cook Inlet Academy		21.025	11540037	6	7	2006	1	31	161653	0.01	51.71	38.20	0.14	9.14	0.32	0.00	0.09	0.30	0.06	0.00	0.00	0.04	10.08
					3		2	28	154274	0.02	53.99	36.46	0.09	8.65	0.35	0.00	0.07	0.25	0.08	0.00	0.00	0.05	9.54
					7		2	28	150908	0.01	51.85	38.29	0.13	8.89	0.33	0.00	0.09	0.30	0.07	0.00	0.00	0.04	9.85
					3		3	31	178185	0.02	54.49	35.65	0.09	8.75	0.42	0.00	0.07	0.29	0.18	0.00	0.00	0.04	9.84
					7		3	31	173863	0.02	52.08	37.42	0.14	9.30	0.40	0.00	0.09	0.34	0.19	0.00	0.00	0.03	10.48
					3		4	30	174041	0.03	54.88	35.39	0.08	8.69	0.41	0.00	0.09	0.31	0.06	0.00	0.00	0.04	9.69
					7		4	29	164530	0.03	51.99	37.57	0.12	9.35	0.34	0.00	0.11	0.37	0.08	0.00	0.00	0.03	10.41
					3		5	31	191399	0.05	54.15	35.00	0.07	9.25	0.78	0.00	0.10	0.43	0.12	0.00	0.00	0.06	10.80
					7		5	31	187992	0.07	50.56	37.37	0.12	10.38	0.64	0.01	0.21	0.47	0.12	0.00	0.00	0.05	12.00
					3		6	30	198048	0.04	54.08	34.39	0.05	9.54	1.05	0.00	0.13	0.50	0.16	0.00	0.00	0.07	11.49
					7		6	30	193411	0.07	50.40	36.78	0.12	10.71	0.85	0.01	0.31	0.54	0.16	0.00	0.00	0.06	12.75
					3		7	31	216342	0.05	53.35	34.34	0.03	10.50	0.84	0.00	0.17	0.45	0.22	0.00	0.00	0.05	12.26
					7		7	31	213170	0.09	50.27	36.34	0.07	11.48	0.72	0.00	0.29	0.48	0.22	0.00	0.00	0.05	13.31
					3		8	31	200408	0.03	54.03	34.24	0.03	9.86	0.96	0.00	0.13	0.46	0.18	0.00	0.00	0.07	11.70
					7		8	31	196006	0.06	51.05	36.12	0.11	10.84	0.81	0.00	0.26	0.49	0.19	0.00	0.00	0.07	12.77
					3		9	30	184325	0.03	54.77	34.08	0.05	9.38	0.86	0.00	0.12	0.47	0.16	0.00	0.00	0.08	11.11
					7		9	30	179379	0.04	51.93	36.06	0.11	10.18	0.76	0.00	0.21	0.50	0.15	0.00	0.00	0.06	11.97
					3		10	31	186801	0.04	54.30	34.90	0.05	9.19	0.84	0.00	0.10	0.42	0.12	0.00	0.00	0.04	10.76
					7		10	31	181164	0.04	52.32	36.37	0.09	9.61	0.74	0.00	0.19	0.46	0.12	0.00	0.00	0.05	11.26
					3		11	30	167302	0.01	54.66	35.38	0.06	8.92	0.48	0.00	0.07	0.28	0.11	0.00	0.00	0.03	9.94
					7		11	19	99323	0.04	51.76	36.81	0.11	10.05	0.46	0.05	0.11	0.40	0.13	0.00	0.00	0.08	11.39
					3		12	0	163662	0.01	53.19	36.97	0.08	8.98	0.38	0.00	0.07	0.24	0.05	0.00	0.00	0.03	9.82
115900	**Skyline Drive, Soldotna**																						
South of K-Beach Road		0.330	51639000	8	1	2006	6	9	5289	1.61	62.64	28.29	0.17	4.58	0.76	0.32	1.49	0.15	0.00	0.00	0.00	0.00	7.47
					5		6	9	5480	0.33	59.20	30.60	0.02	9.18	0.42	0.00	0.15	0.11	0.00	0.00	0.00	0.00	9.87
116100	**Miller Loop Road, Kenai**																						
East of Fireweed Place		0.641	51878500	8	3	2006	9	8	7150	0.03	64.24	29.62	0.01	5.82	0.08	0.00	0.13	0.04	0.03	0.00	0.00	0.00	6.11
					7		9	8	7311	0.29	63.70	28.55	0.16	6.59	0.26	0.00	0.22	0.11	0.08	0.00	0.00	0.04	7.47
North of Jan Lane/Long Drive		3.077	51883000	8	1	2006	9	8	4209	0.02	59.82	32.03	0.10	7.77	0.17	0.00	0.10	0.00	0.00	0.00	0.00	0.00	8.13
					5		9	8	4425	0.45	59.32	30.71	0.45	8.16	0.45	0.02	0.11	0.11	0.16	0.00	0.00	0.05	9.51
117600	**Kenai Spur Road**																						
West of Beaver Loop Road		7.066	11760021	2	3	2006	8	26	130756	0.11	57.60	32.60	0.08	7.94	0.53	0.00	0.07	0.48	0.17	0.00	0.00	0.42	9.69

ROUTE	ROUTE NAME	MIPT	STATION	FC	DIR	YR	MTH	DAYS	TOTAL VHCLS	% Single Unit CLS 1	CLS 2	CLS 3	CLS 4	CLS 5	CLS 6	CLS 7	% Single Trailer CLS 8	CLS 9	CLS 10	% Multi Trailer CLS 11	CLS 12	CLS 13	% Total Cmrcl Vhcls
117600	**Kenai Spur Road** (Cont'd)																						
West of Beaver Loop Road		7.066	11760021	2	7	2006	8	26	126081	0.22	54.66	31.20	0.20	12.01	0.62	0.01	0.10	0.45	0.30	0.00	0.00	0.23	13.92
					3		9	30	142605	0.08	58.27	32.55	0.07	7.75	0.30	0.00	0.07	0.38	0.18	0.00	0.00	0.35	9.10
					7		9	30	136955	0.16	55.38	31.17	0.16	11.85	0.38	0.01	0.11	0.35	0.26	0.00	0.00	0.20	13.29
					3		10	31	142546	0.09	58.18	32.71	0.06	7.65	0.41	0.00	0.07	0.35	0.19	0.00	0.00	0.29	9.02
					7		10	31	134131	0.17	53.07	32.17	0.16	13.18	0.40	0.00	0.10	0.32	0.28	0.00	0.00	0.15	14.60
					3		11	30	127648	0.07	59.68	32.33	0.05	6.99	0.25	0.00	0.06	0.29	0.11	0.00	0.00	0.18	7.92
					7		11	25	97841	0.12	50.90	33.11	0.16	14.89	0.28	0.00	0.06	0.24	0.16	0.00	0.00	0.08	15.87
					3		12	31	124291	0.05	60.21	32.58	0.03	6.41	0.20	0.00	0.05	0.23	0.09	0.00	0.00	0.14	7.16
					7		12	8	32188	0.10	49.57	33.16	0.19	16.18	0.27	0.00	0.05	0.24	0.14	0.00	0.00	0.10	17.17
North of Holt Lamplight Road		29.288	51829000	7	1	2006	9	3	2161	0.14	57.80	35.12	0.05	6.52	0.14	0.00	0.14	0.09	0.00	0.00	0.00	0.00	6.94
					5		9	7	4894	0.10	56.33	34.14	0.04	9.19	0.00	0.00	0.18	0.00	0.00	0.00	0.00	0.00	9.42
117790	**Bridge Access Road**																						
North of Kalifornsky Beach Road		3.032	51864000	6	1	2006	1	31	123927	0.07	63.01	31.48	0.02	4.36	0.54	0.00	0.07	0.24	0.12	0.00	0.00	0.10	5.44
					1		2	28	116623	0.07	63.42	31.25	0.01	4.17	0.59	0.00	0.06	0.24	0.11	0.00	0.00	0.07	5.26
					1		3	29	128443	0.08	63.35	30.63	0.05	4.71	0.58	0.00	0.06	0.28	0.16	0.00	0.00	0.11	5.94
					1		4	30	142980	0.11	62.85	30.39	0.06	5.80	0.16	0.00	0.02	0.16	0.24	0.00	0.00	0.20	6.64
					1		5	31	163782	0.23	61.98	30.76	0.06	5.43	0.65	0.00	0.12	0.38	0.20	0.00	0.00	0.18	7.03
					1		6	30	171120	0.22	60.92	31.26	0.04	5.43	1.04	0.00	0.19	0.53	0.21	0.00	0.00	0.16	7.61
					1		7	31	195640	0.33	60.25	31.84	0.02	5.38	0.96	0.00	0.20	0.60	0.30	0.00	0.00	0.11	7.58
					1		8	31	174923	0.21	61.36	31.06	0.03	5.22	1.00	0.00	0.16	0.57	0.25	0.00	0.00	0.13	7.36
					1		9	30	146894	0.15	61.33	31.47	0.07	5.17	0.86	0.00	0.14	0.43	0.23	0.00	0.00	0.14	7.05
					1		10	31	148089	0.17	61.23	31.19	0.11	5.40	0.95	0.00	0.10	0.44	0.23	0.00	0.00	0.17	7.41
					1		11	30	130788	0.08	62.27	31.54	0.01	4.76	0.72	0.00	0.10	0.30	0.13	0.00	0.00	0.09	6.12
					1		12	31	123668	0.08	63.39	31.06	0.01	4.41	0.58	0.00	0.08	0.22	0.10	0.00	0.00	0.06	5.46
130000	**Seward Highway**																						
Moose Pass		32.571	10300031	2	5	2006	1	31	9769	0.29	53.22	32.31	0.29	10.42	0.87	0.04	0.10	1.86	0.31	0.00	0.00	0.30	14.19
					5		2	14	5077	0.24	52.47	32.78	0.16	10.73	0.73	0.00	0.14	1.79	0.51	0.00	0.00	0.45	14.52
					5		3	31	13033	0.18	56.52	27.93	0.35	10.90	0.74	0.00	0.15	1.92	0.81	0.00	0.00	0.52	15.38
					5		4	30	16480	0.22	59.78	28.24	0.31	8.70	0.29	0.01	0.22	1.15	0.61	0.00	0.00	0.49	11.76
					5		5	31	28712	0.35	59.35	26.22	0.88	10.28	0.45	0.01	0.35	1.19	0.37	0.00	0.00	0.55	14.08
					5		6	30	45167	0.26	58.24	25.22	1.33	12.29	0.48	0.00	0.48	1.10	0.28	0.00	0.00	0.32	16.28
					5		7	31	61291	0.22	57.37	26.07	1.25	12.59	0.30	0.00	0.67	1.02	0.27	0.00	0.00	0.23	16.34
					5		8	31	47612	0.19	57.54	25.70	1.39	12.10	0.54	0.00	0.55	1.04	0.34	0.00	0.00	0.62	16.57
					5		9	30	32564	0.62	55.45	25.69	1.08	10.47	3.10	0.00	0.38	2.40	0.35	0.00	0.00	0.46	18.23

ROUTE	ROUTE NAME	MIPT	STATION	FC	DIR	YR	MTH	DAYS	TOTAL VHCLS	% Single Unit CLS 1	CLS 2	CLS 3	CLS 4	CLS 5	CLS 6	CLS 7	% Single Trailer CLS 8	CLS 9	CLS 10	% Multi Trailer CLS 11	CLS 12	CLS 13	% Total Cmrcl Vhcls
130000	**Seward Highway** (Cont'd)																						
Moose Pass		32.571	10300031	2	5	2006	10	31	15180	0.14	55.71	29.15	0.42	10.03	1.66	0.00	0.14	1.69	0.55	0.00	0.00	0.49	14.99
					5		11	28	10539	0.20	55.14	30.80	0.09	9.66	1.04	0.04	0.12	1.92	0.59	0.00	0.00	0.41	13.86
					5		12	30	9485	0.25	53.67	32.27	0.08	9.84	0.86	0.04	0.26	1.85	0.43	0.00	0.00	0.43	13.80
Potter Marsh		116.423	11410031	11	1	2006	1	31	87216	0.29	60.64	29.47	0.18	7.43	0.72	0.00	0.11	0.71	0.28	0.00	0.00	0.17	9.59
					5		1	24	63471	0.25	62.50	28.39	0.17	6.82	0.49	0.00	0.11	0.80	0.24	0.00	0.00	0.22	8.85
					1		2	28	79023	0.33	60.00	29.40	0.20	8.06	0.77	0.00	0.12	0.69	0.28	0.00	0.00	0.15	10.27
					5		2	14	42968	0.19	62.13	28.61	0.22	7.04	0.45	0.00	0.11	0.75	0.27	0.00	0.00	0.24	9.07
					1		3	30	105910	0.31	62.17	28.58	0.19	6.86	0.67	0.00	0.13	0.63	0.28	0.00	0.00	0.17	8.95
					5		3	26	92681	0.19	62.49	28.69	0.20	6.64	0.44	0.00	0.18	0.69	0.25	0.00	0.00	0.23	8.63
					1		4	28	114838	0.15	64.54	27.45	0.16	5.97	0.57	0.00	0.13	0.61	0.24	0.00	0.00	0.20	7.86
					5		4	28	114201	0.14	62.79	28.38	0.16	6.73	0.39	0.00	0.17	0.70	0.28	0.00	0.00	0.25	8.70
					1		5	28	146119	0.20	64.21	26.34	0.43	6.84	0.62	0.00	0.18	0.62	0.26	0.00	0.00	0.28	9.24
					5		5	28	141207	0.19	62.29	27.13	0.51	7.78	0.41	0.00	0.29	0.74	0.36	0.00	0.00	0.30	10.39
					1		7	14	107007	0.40	60.93	27.35	0.73	8.56	0.57	0.00	0.22	0.70	0.22	0.00	0.00	0.32	11.32
					5		7	14	102773	0.44	66.49	24.92	0.60	5.41	0.67	0.01	0.17	0.72	0.27	0.00	0.00	0.30	8.15
					1		8	31	195217	0.38	60.78	26.86	0.91	8.52	0.79	0.01	0.18	0.90	0.27	0.00	0.00	0.41	11.98
					5		8	31	189455	0.52	67.31	23.63	0.71	5.17	0.85	0.00	0.16	0.91	0.34	0.00	0.00	0.41	8.55
					1		9	29	149397	0.38	59.54	27.96	0.57	8.64	0.86	0.00	0.16	0.87	0.65	0.00	0.00	0.37	12.12
					5		9	29	147705	0.63	68.03	23.43	0.42	4.57	0.87	0.00	0.14	0.86	0.68	0.00	0.00	0.36	7.90
					1		10	31	110974	0.27	57.43	30.01	0.14	9.12	0.94	0.00	0.11	1.07	0.47	0.00	0.00	0.44	12.30
					5		10	31	108498	0.39	68.45	23.89	0.04	4.00	0.95	0.00	0.13	1.07	0.63	0.00	0.00	0.46	7.28
					1		11	30	86926	0.10	58.78	30.15	0.12	8.49	0.60	0.00	0.07	1.01	0.37	0.00	0.00	0.32	10.98
					5		11	30	86883	0.07	69.92	24.04	0.03	3.65	0.55	0.01	0.09	0.92	0.35	0.00	0.00	0.37	5.97
					1		12	31	91945	0.10	56.72	31.81	0.11	9.26	0.49	0.01	0.11	0.88	0.24	0.00	0.00	0.26	11.36
					5		12	31	93462	0.09	68.52	25.75	0.03	3.76	0.42	0.01	0.12	0.82	0.23	0.00	0.00	0.27	5.64
South of 76th Avenue (WIM)		121.934	52321000	11	1	2006	1	31	595715	0.00	67.72	28.59	0.08	2.74	0.36	0.00	0.04	0.33	0.06	0.00	0.00	0.08	3.69
					5		1	31	770760	0.00	69.36	27.16	0.06	2.48	0.38	0.00	0.05	0.37	0.06	0.00	0.00	0.08	3.48
					1		2	31	557691	0.00	67.55	28.54	0.08	2.90	0.36	0.00	0.04	0.35	0.08	0.00	0.00	0.09	3.91
					5		2	31	722707	0.00	68.79	27.43	0.06	2.75	0.40	0.00	0.05	0.37	0.06	0.00	0.00	0.09	3.78
					1		3	30	633659	0.00	67.79	28.09	0.08	2.97	0.41	0.00	0.04	0.41	0.10	0.00	0.00	0.11	4.12
					5		3	30	823645	0.00	68.43	27.20	0.06	2.88	0.46	0.00	0.06	0.58	0.20	0.00	0.00	0.12	4.37
					1		4	28	620913	0.01	68.21	27.55	0.08	3.18	0.31	0.00	0.05	0.41	0.09	0.00	0.00	0.11	4.24
					5		4	28	799883	0.00	69.20	26.26	0.06	3.41	0.40	0.00	0.06	0.44	0.08	0.00	0.00	0.10	4.54
					1		5	31	722297	0.02	68.21	26.68	0.13	3.55	0.52	0.00	0.07	0.56	0.13	0.00	0.00	0.13	5.09

ROUTE	ROUTE NAME	MIPT	STATION	FC	DIR	YR	MTH	DAYS	TOTAL VHCLS	% Single Unit CLS 1	CLS 2	CLS 3	CLS 4	CLS 5	CLS 6	CLS 7	% Single Trailer CLS 8	CLS 9	CLS 10	% Multi Trailer CLS 11	CLS 12	CLS 13	% Total Cmrcl Vhcls
130000	**Seward Highway** (Cont'd)																						
South of 76th Avenue (WIM)		121.934	52321000	11	5	2006	5	31	916255	0.01	69.14	25.92	0.10	3.48	0.50	0.00	0.06	0.54	0.13	0.00	0.00	0.13	4.93
					1		6	30	742163	0.01	68.32	26.35	0.20	3.56	0.57	0.00	0.06	0.62	0.14	0.00	0.00	0.16	5.31
					5		6	30	930940	0.01	68.79	26.33	0.15	3.35	0.54	0.00	0.05	0.55	0.11	0.00	0.00	0.13	4.87
					1		7	31	750214	0.01	68.24	25.95	0.21	4.15	0.53	0.00	0.05	0.57	0.13	0.00	0.00	0.15	5.79
					5		7	31	926146	0.01	68.72	26.13	0.17	3.63	0.52	0.00	0.06	0.53	0.11	0.00	0.00	0.12	5.14
					1		8	31	755850	0.01	68.29	26.36	0.19	3.68	0.49	0.00	0.06	0.56	0.19	0.00	0.00	0.16	5.33
					5		8	31	941871	0.00	68.63	26.59	0.16	3.23	0.53	0.00	0.06	0.51	0.15	0.00	0.00	0.14	4.78
					1		9	29	672044	0.01	68.73	26.23	0.12	3.54	0.49	0.00	0.04	0.54	0.17	0.00	0.00	0.12	5.03
					5		9	29	851179	0.01	69.13	26.46	0.09	3.05	0.49	0.00	0.06	0.48	0.13	0.00	0.00	0.11	4.40
					1		10	31	691676	0.01	68.32	27.15	0.05	3.11	0.56	0.00	0.05	0.46	0.19	0.00	0.00	0.11	4.52
					5		10	31	891890	0.00	68.87	27.17	0.05	2.65	0.52	0.00	0.05	0.45	0.14	0.00	0.00	0.10	3.96
					1		11	27	601794	0.00	67.53	28.58	0.06	2.91	0.33	0.00	0.03	0.36	0.10	0.00	0.00	0.08	3.89
					5		11	27	788316	0.00	69.61	27.21	0.05	2.24	0.34	0.00	0.04	0.36	0.07	0.00	0.00	0.08	3.18
					1		12	31	597944	0.00	65.93	29.66	0.08	3.41	0.44	0.00	0.03	0.31	0.06	0.00	0.00	0.08	4.41
					5		12	31	770398	0.00	68.97	27.45	0.06	2.57	0.49	0.00	0.03	0.31	0.05	0.00	0.00	0.07	3.58
130570	**Resurrection Blvd, Seward**																						
Btwn Seward Hwy & Marathon Dr		0.100	52700900	8	3	2006	9	6	1028	0.10	58.66	24.61	0.68	13.42	0.78	0.10	0.00	0.58	0.88	0.00	0.00	0.19	16.63
					7		9	5	1014	0.10	61.74	26.73	0.69	10.06	0.59	0.00	0.00	0.00	0.10	0.00	0.00	0.00	11.44
132000	**Hope Road**																						
Milepost 4		3.756	52783000	7	3	2006	9	7	1283	1.01	58.30	25.64	0.08	12.55	1.25	0.00	0.70	0.31	0.16	0.00	0.00	0.00	15.04
					7		9	6	1014	1.97	62.52	21.99	0.30	11.24	1.38	0.00	0.20	0.20	0.10	0.00	0.00	0.10	13.51
132300	**Portage Glacier Rd**																						
2 Mi East of Seward Highway		1.988	11100496	6	7	2006	9	8	6256	0.35	59.81	23.40	3.37	9.57	1.31	0.00	0.72	1.17	0.16	0.00	0.00	0.13	16.43
132500	**Alyeska Highway**																						
East of Donner Lp & W of Timberline		2.101	52848000	7	3	2006	9	13	24928	0.18	66.50	26.48	0.14	6.21	0.28	0.00	0.02	0.13	0.03	0.00	0.00	0.02	6.84
				7	7		9	13	24879	0.10	67.94	26.36	0.12	5.03	0.18	0.01	0.11	0.08	0.05	0.00	0.00	0.00	5.60
133200	**Old Seward Hwy**																						
North of Sundown Court		3.910	52952000	16	1	2006	1	7	56378	0.00	63.07	30.30	0.36	5.77	0.26	0.00	0.08	0.14	0.02	0.00	0.00	0.00	6.63
					5		1	31	269894	0.01	67.58	25.44	0.15	6.29	0.32	0.00	0.04	0.14	0.02	0.00	0.00	0.00	6.97
					1		2	7	60074	0.00	65.34	29.10	0.30	4.81	0.19	0.01	0.06	0.15	0.02	0.00	0.00	0.01	5.56
					5		2	28	253102	0.01	66.23	27.05	0.16	5.99	0.36	0.00	0.04	0.13	0.02	0.00	0.00	0.00	6.71
					1		3	9	84034	0.20	63.99	27.26	0.30	4.55	0.59	0.00	0.32	1.90	0.88	0.00	0.00	0.02	8.55
					5		3	31	293333	0.02	66.63	26.70	0.13	5.76	0.48	0.00	0.04	0.17	0.06	0.00	0.00	0.00	6.64

ROUTE	ROUTE NAME	MIPT	STATION	FC	DIR	YR	MTH	DAYS	TOTAL VHCLS	% Single Unit CLS 1	CLS 2	CLS 3	CLS 4	CLS 5	CLS 6	CLS 7	% Single Trailer CLS 8	CLS 9	CLS 10	% Multi Trailer CLS 11	CLS 12	CLS 13	% Total Cmrcl Vhcls
133200	**Old Seward Hwy** (Cont'd.)																						
North of Sundown Court		3.910	52952000	16	1	2006	4	30	283237	0.03	66.89	27.83	0.30	4.32	0.24	0.00	0.09	0.24	0.05	0.00	0.00	0.01	5.25
					5		4	30	302399	0.13	67.01	26.68	0.14	5.40	0.39	0.00	0.03	0.17	0.04	0.00	0.00	0.01	6.19
					1		5	31	313214	0.03	67.15	27.31	0.30	4.63	0.26	0.00	0.08	0.21	0.03	0.00	0.00	0.01	5.52
					5		5	31	332305	0.29	66.47	26.52	0.16	5.75	0.47	0.00	0.04	0.24	0.04	0.00	0.00	0.01	6.72
					1		6	18	194252	0.03	67.64	26.68	0.27	4.78	0.25	0.00	0.09	0.21	0.04	0.00	0.00	0.01	5.65
					5		6	30	343176	0.27	66.82	26.41	0.19	5.54	0.45	0.00	0.05	0.23	0.04	0.00	0.00	0.01	6.51
					1		7	21	204249	0.02	67.95	26.60	0.28	4.56	0.24	0.00	0.09	0.23	0.03	0.00	0.00	0.00	5.43
					5		7	31	324527	0.27	66.43	26.73	0.18	5.58	0.47	0.00	0.05	0.23	0.05	0.00	0.00	0.01	6.57
					5		8	31	329614	0.17	65.95	26.96	0.20	5.92	0.41	0.00	0.05	0.27	0.06	0.00	0.00	0.01	6.92
					5		9	30	303670	0.15	65.90	26.77	0.18	6.16	0.42	0.00	0.05	0.29	0.07	0.00	0.00	0.01	7.18
					1		10	13	126260	0.01	66.54	27.76	0.30	4.58	0.38	0.00	0.09	0.27	0.07	0.00	0.00	0.01	5.70
					5		10	28	287027	0.05	66.02	26.87	0.14	6.03	0.48	0.00	0.05	0.27	0.09	0.00	0.00	0.02	7.07
					1		11	7	63967	0.00	65.70	28.53	0.31	4.74	0.44	0.00	0.06	0.19	0.03	0.00	0.00	0.00	5.77
					5		11	30	279710	0.00	66.64	26.58	0.12	6.09	0.32	0.00	0.03	0.18	0.03	0.00	0.00	0.01	6.78
					5		12	30	284153	0.01	67.00	26.77	0.12	5.45	0.44	0.00	0.03	0.15	0.02	0.00	0.00	0.00	6.22
133308	**Birch Road, Anchorage**																						
North of O'Malley		1.470	53026000	17	1	2006	6	6	5834	0.48	67.74	25.27	1.13	5.01	0.29	0.02	0.05	0.00	0.00	0.00	0.00	0.02	6.51
							6	9	7687	0.39	68.25	26.10	0.29	4.61	0.23	0.03	0.01	0.08	0.01	0.00	0.00	0.01	5.27
133750	**Jewel Lake Road**																						
Btwn Strawberry & Raspberry		1.499	53548000	16	5	2006	6	6	45217	0.39	73.89	22.68	0.32	2.34	0.21	0.00	0.03	0.06	0.07	0.00	0.00	0.01	3.04
133763	**88th Avenue**																						
Btwn Lake Otis & Hartzell		0.330	53353000	17	3	2006	7	8	42909	0.83	68.99	23.69	0.43	4.61	0.86	0.01	0.30	0.16	0.08	0.00	0.00	0.05	6.49
							7	8	38803	0.33	67.90	25.74	0.11	5.23	0.55	0.03	0.04	0.05	0.00	0.00	0.00	0.01	6.03
133899	**Tudor Road**																						
West of Patterson Street (AVC)		5.568	13395037	14	3	2006	1	30	330216	0.12	66.49	26.02	0.34	5.96	0.52	0.00	0.07	0.41	0.05	0.00	0.00	0.02	7.37
					7		1	30	308995	0.03	68.57	24.67	0.38	5.33	0.44	0.00	0.04	0.46	0.05	0.00	0.00	0.03	6.73
					3		2	27	307890	0.16	66.83	25.65	0.34	5.74	0.45	0.00	0.06	0.56	0.16	0.00	0.00	0.05	7.36
					7		2	27	287513	0.03	68.42	24.54	0.38	5.34	0.34	0.00	0.04	0.66	0.19	0.00	0.00	0.06	7.02
					3		3	31	376578	0.17	66.76	25.17	0.34	5.70	0.72	0.00	0.08	0.63	0.37	0.00	0.00	0.06	7.90
					7		3	31	350629	0.04	68.34	24.17	0.35	5.21	0.58	0.00	0.05	0.72	0.46	0.00	0.00	0.07	7.45
					3		4	30	376040	0.18	68.10	24.90	0.30	5.50	0.37	0.00	0.06	0.48	0.07	0.00	0.00	0.03	6.83
					7		4	30	350355	0.13	69.29	24.11	0.32	5.22	0.30	0.00	0.05	0.48	0.07	0.00	0.00	0.03	6.47
					3		5	31	403166	0.48	66.48	24.44	0.35	5.98	0.79	0.00	0.10	0.71	0.61	0.00	0.00	0.07	8.60

ROUTE	ROUTE NAME	MIPT	STATION	FC	DIR	YR	MTH	DAYS	TOTAL VHCLS	% Single Unit CLS 1	CLS 2	CLS 3	CLS 4	CLS 5	CLS 6	CLS 7	% Single Trailer CLS 8	CLS 9	CLS 10	% Multi Trailer CLS 11	CLS 12	CLS 13	% Total Cmrcl Vhcls
133899	**Tudor Road** (Cont'd)																						
West of Patterson Street (AVC)		5.568	13395037	14	7	2006	5	31	373807	0.32	68.00	23.64	0.32	5.50	0.54	0.00	0.09	0.74	0.76	0.00	0.00	0.09	8.03
					3		6	30	389314	0.46	66.32	24.62	0.35	6.21	0.78	0.01	0.12	0.65	0.41	0.00	0.00	0.07	8.59
					7		6	30	350022	0.32	67.74	23.87	0.32	5.83	0.55	0.00	0.12	0.69	0.48	0.00	0.00	0.08	8.07
					3		7	31	410071	0.55	66.52	24.57	0.31	6.23	0.81	0.00	0.11	0.63	0.21	0.00	0.00	0.05	8.36
					7		7	31	372822	0.36	67.88	23.84	0.29	5.84	0.54	0.00	0.11	0.79	0.28	0.00	0.00	0.06	7.92
					3		8	31	432987	0.37	66.47	24.49	0.34	6.34	0.75	0.00	0.11	0.77	0.28	0.00	0.00	0.07	8.67
					7		8	31	389129	0.22	67.64	23.99	0.31	5.92	0.54	0.00	0.09	0.84	0.39	0.00	0.00	0.07	8.15
					3		9	30	403357	0.37	66.41	24.37	0.35	6.14	0.76	0.00	0.13	0.94	0.44	0.00	0.00	0.07	8.84
					7		9	30	368751	0.19	67.74	23.90	0.31	5.63	0.46	0.00	0.10	1.03	0.54	0.00	0.00	0.10	8.17
					3		10	31	392305	0.19	66.60	25.20	0.33	6.05	0.65	0.00	0.08	0.62	0.21	0.00	0.00	0.06	8.01
					7		10	29	342559	0.06	68.05	24.43	0.33	5.62	0.46	0.00	0.10	0.65	0.22	0.00	0.00	0.07	7.46
					3		11	30	343811	0.09	67.68	25.38	0.33	5.60	0.36	0.00	0.06	0.39	0.08	0.00	0.00	0.03	6.85
					7		11	30	319995	0.02	68.85	24.73	0.35	5.20	0.30	0.00	0.03	0.40	0.07	0.00	0.00	0.04	6.40
					3		12	31	342063	0.12	66.86	25.99	0.32	5.78	0.41	0.00	0.05	0.37	0.05	0.00	0.00	0.03	7.02
					7		12	31	314196	0.03	68.46	25.04	0.36	5.27	0.36	0.00	0.03	0.37	0.05	0.00	0.00	0.04	6.48
134300	**Minnesota Drive**																						
North of Dimond Blvd (WIM)		2.900	13430015	14	1	2006	1	31	524237	0.00	70.67	26.52	0.01	2.09	0.36	0.00	0.03	0.29	0.02	0.00	0.00	0.01	2.81
					5		1	31	549661	0.00	69.45	27.79	0.02	2.14	0.32	0.00	0.03	0.23	0.01	0.00	0.00	0.02	2.76
					1		2	28	486320	0.00	70.38	26.40	0.01	2.47	0.36	0.00	0.03	0.31	0.03	0.00	0.00	0.01	3.22
					5		2	28	515194	0.00	69.20	27.89	0.02	2.25	0.33	0.00	0.02	0.25	0.02	0.00	0.00	0.01	2.91
					1		3	31	556827	0.00	70.39	25.99	0.02	2.69	0.45	0.00	0.04	0.35	0.05	0.00	0.00	0.02	3.62
					5		3	31	590558	0.00	69.34	27.47	0.02	2.23	0.39	0.00	0.03	0.42	0.07	0.00	0.00	0.03	3.19
					1		4	28	525198	0.03	70.85	25.53	0.03	2.73	0.31	0.00	0.04	0.40	0.07	0.00	0.00	0.02	3.59
					5		4	28	547551	0.05	69.90	26.95	0.03	2.25	0.28	0.00	0.02	0.42	0.07	0.00	0.00	0.03	3.11
					1		5	31	593059	0.09	70.50	25.51	0.08	2.81	0.49	0.00	0.04	0.40	0.06	0.00	0.00	0.03	3.90
					5		5	31	618944	0.09	69.64	26.66	0.09	2.55	0.47	0.00	0.03	0.37	0.06	0.00	0.00	0.03	3.60
					1		6	30	587041	0.09	69.89	26.07	0.10	2.54	0.56	0.00	0.04	0.58	0.08	0.00	0.00	0.03	3.94
					5		6	30	619577	0.08	69.32	26.69	0.14	2.53	0.57	0.00	0.03	0.50	0.08	0.00	0.00	0.06	3.91
					1		7	31	576919	0.10	70.17	25.90	0.13	2.57	0.52	0.00	0.06	0.44	0.08	0.00	0.00	0.03	3.83
					5		7	31	606357	0.09	69.62	26.56	0.15	2.48	0.53	0.00	0.03	0.41	0.08	0.00	0.00	0.06	3.73
					1		8	31	595964	0.06	69.49	26.43	0.14	2.63	0.61	0.00	0.06	0.47	0.09	0.00	0.00	0.04	4.02
					5		8	31	623057	0.06	69.41	26.69	0.14	2.53	0.58	0.00	0.04	0.42	0.09	0.00	0.00	0.04	3.84
					1		9	30	555782	0.05	69.78	26.26	0.07	2.51	0.56	0.00	0.12	0.52	0.10	0.00	0.00	0.03	3.91
					5		9	30	584114	0.05	69.96	26.27	0.09	2.38	0.65	0.00	0.03	0.46	0.08	0.00	0.00	0.03	3.73
					1		10	31	569408	0.01	70.00	26.68	0.01	2.33	0.43	0.00	0.10	0.35	0.06	0.00	0.00	0.02	3.31
					5		10	31	599519	0.01	69.98	26.78	0.01	2.23	0.54	0.00	0.03	0.33	0.06	0.00	0.00	0.02	3.22

ROUTE	ROUTE NAME	MIPT	STATION	FC	DIR	YR	MTH	DAYS	TOTAL VHCLS	% Single Unit CLS 1	CLS 2	CLS 3	CLS 4	CLS 5	CLS 6	CLS 7	% Single Trailer CLS 8	CLS 9	CLS 10	% Multi Trailer CLS 11	CLS 12	CLS 13	% Total Cmrcl Vhcls
134300	**Minnesota Drive** (Cont'd)																						
North of Dimond Blvd (WIM)		2.900	13430015	14	1	2006	11	26	449407	0.00	70.58	26.52	0.01	2.23	0.29	0.00	0.04	0.29	0.03	0.00	0.00	0.01	2.90
					5		11	26	472140	0.00	70.59	26.78	0.01	1.96	0.28	0.00	0.03	0.27	0.06	0.00	0.00	0.02	2.63
					1		12	31	522368	0.00	70.05	26.62	0.02	2.59	0.40	0.00	0.03	0.26	0.02	0.00	0.00	0.01	3.33
					5		12	31	561072	0.00	70.06	27.05	0.01	2.20	0.37	0.00	0.02	0.24	0.02	0.00	0.00	0.01	2.88
134330	**Arctic Boulevard**																						
South of 76th Avenue		4.200	13433015	16	1	2006	1	11	47003	0.05	60.35	31.63	0.41	7.03	0.26	0.00	0.08	0.18	0.01	0.00	0.00	0.00	7.98
					5		1	31	127428	0.04	73.13	23.14	0.04	3.16	0.35	0.00	0.04	0.10	0.01	0.00	0.00	0.00	3.70
					1		2	27	118431	0.05	60.09	31.81	0.42	6.97	0.36	0.00	0.07	0.20	0.03	0.00	0.00	0.00	8.05
					1		3	28	131556	0.09	60.84	30.95	0.42	6.89	0.47	0.00	0.06	0.23	0.04	0.00	0.00	0.00	8.12
					1		4	30	147367	0.09	62.43	29.83	0.39	6.60	0.30	0.00	0.07	0.23	0.04	0.00	0.00	0.00	7.65
					5		4	15	74147	0.11	70.66	25.12	0.10	3.50	0.31	0.00	0.06	0.11	0.02	0.00	0.00	0.01	4.11
					1		5	25	137813	0.16	63.14	28.50	0.38	6.90	0.52	0.00	0.08	0.26	0.06	0.00	0.00	0.01	8.20
					5		5	24	124685	0.23	69.82	25.23	0.12	3.68	0.60	0.00	0.08	0.18	0.05	0.00	0.00	0.01	4.72
					1		6	24	132319	0.24	62.19	28.72	0.40	6.90	0.79	0.00	0.11	0.51	0.13	0.00	0.00	0.01	8.86
					5		6	30	162357	0.24	69.76	24.92	0.11	3.68	0.81	0.00	0.09	0.29	0.09	0.00	0.00	0.01	5.08
					1		7	31	146945	0.14	61.61	29.68	0.39	6.97	0.60	0.00	0.11	0.42	0.08	0.00	0.00	0.01	8.58
					5		7	30	139909	0.25	69.45	25.14	0.10	3.73	0.62	0.00	0.08	0.55	0.07	0.00	0.00	0.01	5.16
					1		8	28	136412	0.16	61.25	29.55	0.40	7.34	0.67	0.00	0.11	0.38	0.11	0.00	0.00	0.02	9.04
					5		8	31	149410	0.16	69.14	25.68	0.08	3.96	0.61	0.00	0.08	0.24	0.04	0.00	0.00	0.00	5.02
					1		9	24	114209	0.13	60.39	29.99	0.41	7.41	0.63	0.00	0.11	0.72	0.19	0.00	0.00	0.01	9.48
					5		9	30	139733	0.17	68.64	25.32	0.09	4.13	0.72	0.00	0.10	0.75	0.09	0.00	0.00	0.00	5.87
					1		10	31	145499	0.11	60.39	30.53	0.42	7.20	0.54	0.00	0.11	0.55	0.15	0.00	0.00	0.01	8.97
					5		10	25	115920	0.09	69.51	25.43	0.08	3.81	0.58	0.00	0.07	0.33	0.09	0.00	0.00	0.01	4.97
					1		11	25	108405	0.06	60.34	31.56	0.44	6.90	0.30	0.00	0.09	0.25	0.05	0.00	0.00	0.01	8.04
					5		11	7	30371	0.05	71.15	24.71	0.09	3.37	0.40	0.00	0.06	0.16	0.01	0.00	0.00	0.00	4.09
					1		12	30	122621	0.06	58.59	33.01	0.46	7.12	0.41	0.00	0.09	0.22	0.03	0.00	0.00	0.00	8.34
134341	**A & C Street, Achorage**																						
Chester Creek		2.210	1110527U	16	1	2006	1	22	307416	0.02	67.27	26.48	0.42	4.45	0.51	0.00	0.06	0.71	0.05	0.00	0.00	0.03	6.23
					5		1	31	510441	0.01	62.09	30.01	0.32	6.55	0.31	0.00	0.05	0.56	0.04	0.00	0.00	0.04	7.88
					1		2	9	132562	0.02	66.28	26.99	0.43	4.85	0.49	0.00	0.07	0.76	0.07	0.00	0.00	0.03	6.70
					5		2	28	487750	0.01	62.46	29.85	0.32	6.39	0.30	0.00	0.06	0.52	0.05	0.00	0.00	0.04	7.69
					1		3	13	198303	0.01	66.69	25.90	0.40	5.78	0.41	0.00	0.07	0.64	0.06	0.00	0.00	0.05	7.40
					5		3	31	564635	0.03	62.87	29.35	0.33	6.41	0.33	0.00	0.06	0.54	0.04	0.00	0.00	0.05	7.75
					1		4	28	430711	0.03	68.14	24.49	0.21	6.55	0.15	0.00	0.04	0.24	0.03	0.00	0.00	0.13	7.35
					5		4	30	558149	0.03	65.15	27.88	0.31	5.57	0.30	0.00	0.06	0.58	0.05	0.00	0.00	0.05	6.94

ROUTE	ROUTE NAME	MIPT	STATION	FC	DIR	YR	MTH	DAYS	TOTAL VHCLS	% Single Unit CLS 1	CLS 2	CLS 3	CLS 4	CLS 5	CLS 6	CLS 7	% Single Trailer CLS 8	CLS 9	CLS 10	% Multi Trailer CLS 11	CLS 12	CLS 13	% Total Cmrcl Vhcls
134341	**A & C Street, Achorage** (Cont'd)																						
Chester Creek		2.210	1110527U	16	1	2006	5	31	478755	0.07	67.47	24.78	0.27	6.26	0.33	0.00	0.05	0.59	0.06	0.00	0.00	0.12	7.68
					5		5	31	597491	0.09	65.20	27.61	0.36	5.46	0.37	0.00	0.08	0.70	0.09	0.00	0.00	0.06	7.11
					1		6	30	473898	0.07	65.69	25.40	0.36	7.00	0.41	0.00	0.08	0.78	0.10	0.00	0.00	0.11	8.84
					5		6	30	602580	0.15	63.91	27.90	0.49	6.07	0.45	0.00	0.09	0.73	0.12	0.00	0.00	0.08	8.04
					1		7	30	494239	0.07	65.23	25.85	0.44	6.81	0.45	0.00	0.07	0.83	0.14	0.00	0.00	0.11	8.85
					5		7	31	627338	0.11	64.91	27.18	0.56	5.71	0.43	0.00	0.09	0.75	0.13	0.00	0.00	0.11	7.79
					1		8	30	489799	0.04	66.53	24.83	0.29	7.13	0.31	0.00	0.05	0.60	0.08	0.00	0.00	0.15	8.59
					5		8	31	635525	0.07	65.16	27.29	0.52	5.58	0.41	0.00	0.07	0.69	0.11	0.00	0.00	0.10	7.48
					1		9	30	478861	0.04	67.70	24.26	0.16	7.03	0.21	0.00	0.04	0.35	0.05	0.00	0.00	0.16	8.00
					5		9	30	571854	0.05	65.39	27.39	0.39	5.50	0.35	0.00	0.06	0.67	0.11	0.00	0.00	0.08	7.17
					1		10	21	365271	0.02	68.45	25.25	0.12	5.51	0.20	0.00	0.03	0.19	0.04	0.00	0.00	0.18	6.28
					5		10	28	555144	0.02	64.22	28.13	0.33	6.07	0.33	0.00	0.08	0.64	0.11	0.00	0.00	0.07	7.63
					1		11	19	293735	0.00	65.74	27.58	0.40	4.74	0.45	0.00	0.06	0.87	0.09	0.00	0.00	0.06	6.67
					5		11	30	542160	0.01	64.37	28.67	0.30	5.67	0.24	0.00	0.06	0.57	0.06	0.00	0.00	0.05	6.95
					1		12	21	307679	0.02	66.53	26.81	0.40	4.73	0.63	0.00	0.05	0.73	0.07	0.00	0.00	0.03	6.64
					5		12	30	531373	0.01	66.71	26.99	0.26	4.99	0.38	0.00	0.05	0.50	0.05	0.00	0.00	0.05	6.29
134344	**Ocean Dock Road**																						
Port of Anchorage (WIM)		0.040	54565000	14	1	2006	1	27	25932	0.00	27.22	29.90	0.04	6.80	7.62	0.00	0.73	19.48	1.56	0.00	0.00	6.65	42.89
					5		1	13	13272	0.00	26.19	33.18	0.09	5.13	6.83	0.00	0.78	20.79	1.67	0.00	0.00	5.35	40.63
					1		2	28	27904	0.00	26.76	30.56	0.02	5.69	7.98	0.00	0.68	20.00	1.65	0.00	0.00	6.64	42.68
					5		2	28	27805	0.00	26.14	32.64	0.06	4.83	7.02	0.00	0.75	21.11	1.86	0.00	0.00	5.60	41.22
					1		3	21	21243	0.00	26.58	30.39	0.02	5.73	7.55	0.00	0.77	19.85	1.92	0.00	0.00	7.19	43.04
					5		3	21	20751	0.00	25.56	32.30	0.06	4.85	7.26	0.00	0.86	21.25	1.90	0.00	0.00	5.96	42.14
					1		5	30	37846	0.03	27.59	29.07	0.09	5.12	7.89	0.01	0.71	21.07	2.06	0.00	0.00	6.37	43.31
					5		5	30	38526	0.02	27.16	30.56	0.14	5.47	6.56	0.00	0.94	23.01	2.15	0.00	0.00	3.98	42.26
					1		6	26	32117	0.02	26.43	29.92	0.08	4.86	6.78	0.00	0.88	21.53	2.18	0.00	0.00	7.31	43.63
					5		6	26	32051	0.02	26.35	30.59	0.16	5.39	6.56	0.00	1.02	22.74	2.47	0.00	0.00	4.71	43.03
					1		7	30	33412	0.02	25.71	27.41	0.04	5.21	8.15	0.03	1.02	21.74	2.47	0.00	0.00	8.19	46.85
					5		7	30	35317	0.00	25.91	28.88	0.03	5.55	7.40	0.00	1.14	23.36	2.80	0.00	0.00	4.92	45.22
					1		8	31	37336	0.02	25.97	26.84	0.02	4.74	7.59	0.06	0.72	21.21	4.90	0.00	0.00	7.93	47.16
					5		8	20	26441	0.00	26.27	28.87	0.07	4.58	6.50	0.00	1.06	23.56	4.42	0.00	0.00	4.66	44.86
					1		9	23	26843	0.01	23.85	26.13	0.06	4.23	6.87	0.06	0.72	21.83	9.31	0.00	0.00	6.93	50.01
					5		9	15	25195	0.01	24.58	28.45	0.10	4.39	6.08	0.00	0.97	23.02	8.37	0.00	0.00	4.03	46.96
					1		10	29	32732	0.00	25.28	28.63	0.08	4.57	8.15	0.02	0.72	21.82	3.83	0.00	0.00	6.89	46.08
					5		10	29	34122	0.00	25.89	28.47	0.05	4.20	7.16	0.00	0.75	23.19	3.88	0.00	0.00	6.40	45.63
					1		11	30	29787	0.00	25.71	29.33	0.05	4.46	7.79	0.01	0.61	21.11	2.91	0.00	0.00	8.03	44.97

ROUTE	ROUTE NAME	MIPT	STATION	FC	DIR	YR	MTH	DAYS	TOTAL VHCLS	% Single Unit CLS 1	CLS 2	CLS 3	CLS 4	CLS 5	CLS 6	CLS 7	% Single Trailer CLS 8	CLS 9	CLS 10	% Multi Trailer CLS 11	CLS 12	CLS 13	% Total Cmrcl Vhcls
134344	**Ocean Dock Road** (Cont'd)																						
Port of Anchorage (WIM)		0.040	54565000	14	5	2006	11	30	30915	0.00	26.13	29.30	0.05	4.63	8.14	0.00	0.69	20.77	2.93	0.00	0.00	7.35	44.56
					1		12	22	20752	0.00	26.83	29.05	0.01	4.73	7.90	0.02	0.58	20.71	2.53	0.00	0.00	7.63	44.12
					5		12	22	21695	0.00	27.81	29.39	0.03	4.10	7.55	0.00	0.59	21.08	2.43	0.00	0.00	7.01	42.80
134460	**Mt. View Drive**																						
West of Park Street		0.960	43753000	16	3	2006	6	9	55023	0.23	71.99	21.25	0.03	5.82	0.25	0.00	0.11	0.17	0.08	0.00	0.00	0.06	6.52
					7		6	9	54675	0.42	71.16	20.65	0.32	6.10	0.67	0.01	0.16	0.27	0.14	0.00	0.00	0.10	7.77
134750	**Northern Lights Blvd**																						
East of Latouche Street		4.320	13475037	16	7	2006	4	27	566313	0.02	74.20	21.37	0.07	4.21	0.08	0.00	0.01	0.02	0.01	0.00	0.00	0.00	4.41
					7		5	31	650567	0.06	77.49	19.70	0.10	2.47	0.11	0.00	0.01	0.04	0.01	0.00	0.00	0.00	2.75
					7		6	22	468441	0.06	77.89	19.39	0.11	2.32	0.16	0.00	0.01	0.05	0.01	0.00	0.00	0.00	2.66
					7		7	31	610721	0.05	78.06	19.38	0.11	2.18	0.15	0.00	0.01	0.04	0.01	0.00	0.00	0.00	2.51
					7		8	31	588613	0.04	77.75	19.50	0.12	2.31	0.15	0.00	0.02	0.08	0.03	0.00	0.00	0.01	2.71
					7		9	30	609915	0.02	78.06	19.27	0.10	2.39	0.09	0.00	0.01	0.03	0.02	0.00	0.00	0.00	2.65
					7		10	28	593017	0.02	74.34	18.10	0.08	7.31	0.08	0.00	0.01	0.03	0.03	0.00	0.00	0.01	7.54
					7		11	30	576945	0.01	77.86	19.85	0.10	2.06	0.09	0.00	0.01	0.02	0.00	0.00	0.00	0.00	2.29
					7		12	10	199816	0.01	77.67	19.92	0.09	2.17	0.09	0.00	0.01	0.03	0.01	0.00	0.00	0.00	2.40
134755	**Aircraft Drive**																						
Btwn S Jct Lakeshore Dr & Dehaviland		0.793	44410500	19	1	2006	6	7	6644	0.56	57.65	29.47	1.25	9.83	0.99	0.02	0.06	0.15	0.03	0.00	0.00	0.00	12.33
					5		6	6	5937	0.24	50.85	34.50	0.86	11.98	1.33	0.02	0.07	0.17	0.00	0.00	0.00	0.00	14.42
134780	**Providence Drive**																						
West of Providence Car Park Ent		0.800	43237000	16	3	2006	7	7	52530	0.09	76.03	17.17	1.80	4.65	0.14	0.00	0.08	0.03	0.01	0.00	0.00	0.01	6.71
					7		7	7	47009	0.13	76.92	17.06	1.83	3.86	0.10	0.01	0.04	0.05	0.01	0.00	0.00	0.00	5.89
135000	**Glenn Highway**																						
East of Airport Heights		0.332	11500420	11	3	2006	1	31	556447	0.08	60.23	29.88	0.14	8.36	0.47	0.01	0.09	0.46	0.10	0.00	0.00	0.17	9.81
					7		1	26	482398	0.05	66.83	26.12	0.06	5.66	0.48	0.00	0.09	0.48	0.09	0.00	0.00	0.13	7.00
					3		2	28	524940	0.06	60.91	29.78	0.13	7.85	0.39	0.01	0.09	0.47	0.11	0.00	0.00	0.18	9.25
					7		2	28	537865	0.05	66.13	26.54	0.06	5.94	0.42	0.00	0.09	0.51	0.11	0.00	0.00	0.15	7.28
					3		3	31	623220	0.05	60.98	29.88	0.14	7.60	0.44	0.01	0.10	0.49	0.13	0.00	0.00	0.18	9.08
					7		3	31	648315	0.06	66.52	26.25	0.06	5.73	0.48	0.00	0.12	0.52	0.12	0.00	0.00	0.15	7.18
					3		4	30	620896	0.06	62.51	28.93	0.14	7.00	0.43	0.01	0.10	0.52	0.13	0.00	0.00	0.19	8.51
					7		4	30	647423	0.07	67.32	25.64	0.06	5.50	0.45	0.00	0.11	0.57	0.12	0.00	0.00	0.15	6.98
					3		5	31	673210	0.10	62.45	28.29	0.20	7.18	0.58	0.01	0.13	0.66	0.17	0.00	0.00	0.23	9.16

ROUTE	ROUTE NAME	MIPT	STATION	FC	DIR	YR	MTH	DAYS	TOTAL VHCLS	% Single Unit CLS 1	CLS 2	CLS 3	CLS 4	CLS 5	CLS 6	CLS 7	% Single Trailer CLS 8	CLS 9	CLS 10	% Multi Trailer CLS 11	CLS 12	CLS 13	% Total Cmrcl Vhcls
135000	**Glenn Highway** (Cont'd)																						
East of Airport Heights		0.332	11500420	11	7	2006	5	31	710459	0.12	67.16	25.08	0.10	5.71	0.61	0.00	0.14	0.71	0.16	0.00	0.00	0.19	7.63
					3		6	30	701199	0.11	61.55	28.58	0.27	7.49	0.63	0.01	0.15	0.70	0.26	0.00	0.00	0.25	9.77
					7		6	30	754880	0.18	66.12	25.31	0.17	6.06	0.72	0.01	0.16	0.73	0.32	0.00	0.00	0.22	8.39
					3		7	30	666961	0.11	61.91	28.41	0.27	7.56	0.53	0.01	0.17	0.62	0.19	0.00	0.00	0.22	9.57
					7		7	31	750473	0.16	66.42	25.37	0.18	6.04	0.61	0.01	0.18	0.64	0.21	0.00	0.00	0.20	8.05
					3		8	31	716902	0.11	62.20	28.10	0.27	7.21	0.63	0.01	0.15	0.75	0.32	0.00	0.00	0.25	9.60
					7		8	31	760642	0.16	66.45	25.11	0.19	5.88	0.70	0.01	0.17	0.78	0.34	0.00	0.00	0.23	8.29
					3		9	30	671043	0.12	62.76	27.78	0.19	6.80	0.65	0.01	0.15	0.81	0.52	0.00	0.00	0.21	9.34
					7		9	30	706898	0.16	66.74	24.94	0.12	5.54	0.70	0.01	0.18	0.83	0.57	0.00	0.00	0.21	8.16
					3		10	30	632090	0.06	62.17	28.60	0.13	6.99	0.60	0.01	0.11	0.77	0.33	0.00	0.00	0.22	9.16
					7		10	30	651929	0.09	66.38	25.65	0.07	5.56	0.64	0.00	0.17	0.87	0.38	0.00	0.00	0.19	7.88
					3		11	30	575301	0.03	60.23	30.25	0.14	8.04	0.38	0.01	0.08	0.51	0.13	0.00	0.00	0.20	9.49
					7		11	30	594047	0.04	66.70	26.17	0.07	5.68	0.40	0.00	0.11	0.54	0.12	0.00	0.00	0.16	7.09
					3		12	30	546832	0.05	59.70	30.63	0.13	8.29	0.37	0.01	0.10	0.46	0.10	0.00	0.00	0.17	9.63
					7		12	28	527904	0.05	66.18	26.89	0.06	5.60	0.41	0.00	0.09	0.47	0.10	0.00	0.00	0.14	6.88
Eklutna Flats		25.556	52525000	11	1	2006	1	30	337825	0.07	52.13	32.61	0.26	13.02	0.56	0.00	0.19	0.67	0.22	0.00	0.00	0.26	15.19
					1		2	28	320499	0.12	50.92	32.89	0.27	13.54	0.69	0.00	0.22	0.74	0.33	0.00	0.00	0.27	16.06
					1		3	31	397676	0.11	50.83	32.71	0.27	13.55	0.75	0.00	0.25	0.80	0.48	0.00	0.00	0.24	16.35
					1		4	30	394515	0.08	52.88	31.82	0.26	12.95	0.49	0.01	0.33	0.72	0.24	0.00	0.00	0.22	15.22
					1		5	31	450323	0.08	53.79	30.73	0.30	12.16	0.69	0.00	0.43	0.92	0.57	0.00	0.00	0.31	15.39
					1		6	30	485235	0.08	53.27	31.10	0.32	12.33	0.68	0.01	0.52	0.86	0.45	0.00	0.00	0.39	15.55
					1		7	31	498259	0.08	53.13	31.28	0.31	12.48	0.57	0.01	0.52	0.76	0.42	0.00	0.00	0.42	15.51
					1		8	30	501732	0.11	53.80	30.86	0.34	11.98	0.74	0.01	0.43	0.92	0.47	0.00	0.00	0.36	15.24
					1		9	30	463300	0.12	53.78	30.88	0.27	11.74	0.84	0.01	0.37	1.08	0.61	0.00	0.00	0.30	15.23
					1		10	31	420909	0.10	52.14	31.24	0.24	12.69	0.93	0.00	0.34	1.09	0.86	0.00	0.00	0.36	16.52
					1		11	30	364558	0.04	52.44	32.48	0.25	12.96	0.44	0.00	0.21	0.65	0.29	0.00	0.00	0.24	15.03
					1		12	30	348861	0.06	51.09	33.51	0.22	13.50	0.41	0.00	0.19	0.60	0.21	0.00	0.00	0.22	15.35
Kepler Drive		35.457	52544000	1	1	2006	1	31	126795	0.09	63.25	27.61	0.05	7.31	0.73	0.00	0.12	0.61	0.14	0.00	0.00	0.09	9.04
					5		1	31	124858	0.11	60.15	29.11	0.04	8.99	0.83	0.01	0.14	0.47	0.11	0.00	0.00	0.05	10.64
					1		2	28	118341	0.13	62.70	28.09	0.05	6.96	0.84	0.01	0.17	0.72	0.26	0.00	0.00	0.08	9.08
					5		2	28	116797	0.16	59.49	29.19	0.04	9.11	1.01	0.00	0.11	0.59	0.21	0.00	0.00	0.08	11.16
					1		3	13	58509	0.11	62.59	28.15	0.03	7.24	0.81	0.01	0.13	0.63	0.23	0.00	0.00	0.08	9.16
					5		3	14	62773	0.17	58.49	29.51	0.03	9.58	1.17	0.00	0.13	0.59	0.26	0.00	0.00	0.06	11.83
					1		4	15	70547	0.16	63.57	27.94	0.03	6.42	0.69	0.01	0.18	0.70	0.21	0.00	0.00	0.07	8.33

ROUTE	ROUTE NAME	MIPT	STATION	FC	DIR	YR	MTH	DAYS	TOTAL VHCLS	% Single Unit CLS 1	CLS 2	CLS 3	CLS 4	CLS 5	CLS 6	CLS 7	% Single Trailer CLS 8	CLS 9	CLS 10	% Multi Trailer CLS 11	CLS 12	CLS 13	% Total Cmrcl Vhcls
135000	**Glenn Highway** (Cont'd)																						
Kepler Drive		35.457	52544000	1	5	2006	4	15	70051	0.22	59.58	28.96	0.04	9.22	0.96	0.00	0.19	0.57	0.20	0.00	0.00	0.06	11.24
					1		5	26	135690	0.33	62.60	27.15	0.09	6.69	1.32	0.01	0.27	1.00	0.38	0.00	0.00	0.17	9.93
					5		5	26	137444	0.31	59.36	28.09	0.06	9.05	1.63	0.01	0.24	0.84	0.29	0.00	0.00	0.12	12.23
					1		6	30	172993	0.36	61.71	27.23	0.10	7.37	1.32	0.01	0.28	1.08	0.37	0.00	0.00	0.16	10.70
					5		6	30	172752	0.29	59.20	28.13	0.05	9.21	1.55	0.01	0.26	0.87	0.33	0.00	0.00	0.11	12.39
					1		7	30	170540	0.28	61.62	27.18	0.14	7.65	1.24	0.01	0.34	0.99	0.37	0.00	0.00	0.17	10.91
					5		7	29	163664	0.23	59.92	27.62	0.06	9.07	1.51	0.01	0.27	0.85	0.36	0.00	0.00	0.10	12.23
					1		8	28	189531	0.21	61.93	26.80	0.16	7.74	1.18	0.01	0.30	1.00	0.48	0.00	0.00	0.19	11.06
					5		8	29	197960	0.17	60.82	27.15	0.07	8.72	1.37	0.01	0.21	0.90	0.45	0.00	0.00	0.13	11.87
					1		9	29	171958	0.20	62.51	26.38	0.20	7.33	1.36	0.01	0.24	0.95	0.68	0.00	0.00	0.14	10.91
					5		9	30	182054	0.17	61.08	27.23	0.04	8.24	1.49	0.01	0.23	0.83	0.58	0.00	0.00	0.10	11.52
					1		10	31	157554	0.22	61.34	27.02	0.15	7.49	1.42	0.00	0.23	0.94	0.88	0.00	0.00	0.31	11.43
					5		10	31	156109	0.21	58.86	28.16	0.04	8.85	1.76	0.01	0.19	0.91	0.88	0.00	0.00	0.13	12.78
					1		11	30	134473	0.10	63.95	26.93	0.04	7.08	0.79	0.00	0.13	0.64	0.23	0.00	0.00	0.12	9.03
					5		11	30	133411	0.15	61.50	28.06	0.05	8.38	0.90	0.01	0.11	0.58	0.17	0.00	0.00	0.09	10.29
					1		12	31	132452	0.09	63.35	27.71	0.04	7.17	0.69	0.01	0.12	0.62	0.14	0.00	0.00	0.07	8.85
					5		12	31	130588	0.14	61.10	28.35	0.04	8.73	0.83	0.00	0.09	0.54	0.11	0.00	0.00	0.06	10.41
Milepost 53 - North of Palmer		45.473	11300042	1	1	2006	1	31	28198	0.02	50.49	34.50	0.03	12.21	0.54	0.00	0.26	1.39	0.34	0.00	0.00	0.23	14.99
					5		1	31	28417	0.01	51.60	34.66	0.04	11.24	0.46	0.00	0.29	1.29	0.38	0.00	0.00	0.04	13.74
					1		2	28	26905	0.03	52.25	34.91	0.06	10.01	0.62	0.01	0.25	1.35	0.35	0.00	0.00	0.16	12.81
					5		2	28	26740	0.02	50.27	34.67	0.05	12.40	0.54	0.00	0.38	1.26	0.34	0.00	0.00	0.05	15.04
					1		3	31	34204	0.01	52.60	35.06	0.01	9.51	0.49	0.00	0.29	1.39	0.46	0.00	0.01	0.18	12.34
					5		3	31	33866	0.01	51.00	34.35	0.04	11.92	0.50	0.01	0.36	1.38	0.39	0.00	0.00	0.04	14.64
					1		4	30	35883	0.21	45.88	36.86	0.03	13.81	0.48	0.01	0.62	1.41	0.45	0.00	0.01	0.21	17.04
					5		4	29	35382	0.07	50.23	33.89	0.05	12.66	0.37	0.00	0.86	1.38	0.39	0.00	0.00	0.11	15.81
					1		5	31	43697	0.50	50.82	32.89	0.08	12.57	0.49	0.01	0.27	1.62	0.48	0.00	0.00	0.27	15.79
					5		5	31	45591	0.22	51.89	31.77	0.16	12.75	0.59	0.02	0.50	1.54	0.45	0.00	0.00	0.10	16.11
					1		6	30	53525	0.57	49.57	31.99	0.10	13.76	0.69	0.03	0.38	1.94	0.64	0.00	0.01	0.32	17.87
					5		6	30	53416	0.28	50.32	31.42	0.12	13.95	0.76	0.01	0.56	1.83	0.66	0.00	0.00	0.08	17.98
					1		7	31	58276	0.65	49.36	31.39	0.10	14.97	0.69	0.03	0.50	1.41	0.54	0.00	0.00	0.35	18.60
					5		7	31	57539	0.27	51.10	31.31	0.13	13.79	0.69	0.01	0.55	1.37	0.69	0.00	0.00	0.07	17.32
					1		8	31	57522	0.35	49.20	32.16	0.22	13.92	0.67	0.01	0.56	1.74	0.64	0.00	0.00	0.51	18.29
					5		8	31	54880	0.16	51.69	31.40	0.17	12.55	0.65	0.00	0.45	1.94	0.85	0.00	0.00	0.14	16.75
					1		9	30	49504	0.37	50.89	32.49	0.11	12.35	1.00	0.02	0.48	1.57	0.48	0.00	0.00	0.24	16.26
					5		9	30	48991	0.15	50.89	32.49	0.07	12.61	1.03	0.02	0.47	1.60	0.51	0.00	0.00	0.16	16.47
					1		10	31	35792	0.09	54.31	31.86	0.06	10.28	0.65	0.01	0.26	1.58	0.61	0.00	0.01	0.29	13.74

ROUTE	ROUTE NAME	MIPT	STATION	FC	DIR	YR	MTH	DAYS	TOTAL VHCLS	% Single Unit CLS 1	CLS 2	CLS 3	CLS 4	CLS 5	CLS 6	CLS 7	% Single Trailer CLS 8	CLS 9	CLS 10	% Multi Trailer CLS 11	CLS 12	CLS 13	% Total Cmrcl Vhcls
135000	**Glenn Highway** (Cont'd)																						
Milepost 53 - North of Palmer		45.473	11300042	1	5	2006	10	31	35316	0.05	53.58	32.36	0.04	10.65	0.62	0.01	0.26	1.65	0.65	0.00	0.00	0.14	14.02
					1		11	30	29296	0.02	46.70	34.85	0.05	15.41	0.50	0.00	0.15	1.57	0.48	0.00	0.00	0.27	18.43
					5		11	30	29184	0.00	54.85	31.78	0.05	10.43	0.50	0.00	0.15	1.58	0.50	0.00	0.00	0.16	13.37
					1		12	30	27118	0.03	54.80	33.93	0.01	8.57	0.64	0.01	0.18	1.31	0.31	0.00	0.01	0.22	11.25
					5		12	30	26591	0.03	52.65	33.57	0.06	11.12	0.62	0.01	0.19	1.35	0.35	0.00	0.00	0.06	13.75
South of Kings River		59.289	13500015	1	1	2006	1	29	11761	0.43	44.48	36.58	0.05	13.13	0.99	0.00	0.53	2.66	0.65	0.00	0.00	0.50	18.52
					5		1	29	12043	0.15	45.69	38.26	0.05	11.21	0.59	0.02	0.49	2.49	0.72	0.00	0.00	0.32	15.89
					1		2	27	11758	0.80	42.94	37.76	0.12	13.45	1.13	0.02	0.53	2.30	0.65	0.00	0.00	0.31	18.50
					5		2	27	11812	0.38	43.63	38.91	0.12	12.18	0.85	0.00	0.60	2.40	0.61	0.00	0.01	0.31	17.08
					1		3	28	15240	0.36	44.31	36.48	0.05	14.01	0.77	0.01	0.55	2.34	0.78	0.00	0.01	0.33	18.85
					5		3	28	15256	0.05	45.24	36.18	0.05	13.94	0.63	0.02	0.62	2.37	0.62	0.00	0.00	0.28	18.54
					1		4	29	17668	0.25	44.66	36.01	0.10	13.87	0.67	0.06	0.94	2.27	0.79	0.00	0.01	0.37	19.08
					5		4	29	18729	0.08	45.28	35.60	0.11	13.69	0.49	0.01	1.49	2.19	0.67	0.00	0.00	0.38	19.03
					1		5	31	22867	0.32	49.59	31.93	0.20	12.94	0.70	0.01	0.54	2.50	0.78	0.00	0.01	0.48	18.16
					5		5	31	25301	0.15	49.02	32.98	0.18	12.75	0.67	0.06	0.83	2.26	0.62	0.00	0.00	0.47	17.85
					1		6	28	30256	0.28	47.39	32.94	0.23	14.24	0.72	0.05	0.59	2.21	0.82	0.00	0.01	0.51	19.38
					5		6	28	30111	0.52	48.26	32.91	0.14	13.35	0.71	0.03	0.77	2.01	0.84	0.00	0.00	0.44	18.30
					1		7	31	38111	0.31	46.50	33.28	0.21	15.06	0.71	0.03	0.72	1.83	0.81	0.00	0.00	0.52	19.91
					5		7	31	37609	1.26	49.28	32.60	0.12	12.21	0.63	0.04	0.77	1.64	0.97	0.00	0.00	0.47	16.86
					1		8	31	36838	0.28	45.68	32.97	0.39	15.27	0.81	0.02	0.83	2.22	0.79	0.01	0.01	0.72	21.07
					5		8	31	34365	0.24	49.40	32.63	0.26	12.03	0.67	0.02	0.65	2.49	1.06	0.00	0.00	0.57	17.74
					1		9	28	27520	0.31	44.22	34.86	0.18	14.69	1.53	0.04	0.74	2.38	0.71	0.00	0.01	0.34	20.62
					5		9	28	27652	0.16	46.04	35.46	0.11	12.56	1.46	0.03	0.78	2.34	0.67	0.00	0.00	0.38	18.34
					1		10	30	16821	0.34	45.50	34.62	0.18	13.78	0.90	0.03	0.49	2.67	0.99	0.00	0.01	0.48	19.54
					5		10	30	16437	0.16	46.71	35.78	0.10	11.71	0.77	0.01	0.61	2.74	0.94	0.00	0.00	0.47	17.36
					1		11	30	13365	0.32	47.04	34.38	0.08	12.63	0.77	0.01	0.31	3.05	0.89	0.00	0.01	0.49	18.26
					5		11	30	13233	0.09	48.02	35.25	0.06	11.09	0.59	0.00	0.46	2.98	0.80	0.00	0.01	0.65	16.64
					1		12	30	12394	0.44	45.96	36.04	0.10	12.65	0.78	0.01	0.41	2.52	0.65	0.00	0.02	0.42	17.56
					5		12	24	9803	0.14	47.68	36.39	0.04	11.20	0.72	0.00	0.40	2.36	0.60	0.00	0.01	0.46	15.79
135210	**Business Blvd**																						
North of Theatre		0.400	55688000	17	1	2006	6	7	17926	0.27	69.02	23.03	0.79	6.57	0.15	0.00	0.14	0.02	0.00	0.00	0.00	0.00	7.68
					5		6	7	20420	0.28	68.89	23.36	0.84	6.14	0.17	0.00	0.26	0.04	0.00	0.00	0.00	0.00	7.46
136800	**Palmer-Wasilla Highway**																						
East of Trunk Road		2.984	10100572	6	3	2006	1	29	186480	0.02	54.32	32.91	0.11	12.14	0.28	0.00	0.05	0.15	0.02	0.00	0.00	0.00	12.75

ROUTE	ROUTE NAME	MIPT	STATION	FC	DIR	YR	MTH	DAYS	TOTAL VHCLS	% Single Unit CLS 1	CLS 2	CLS 3	CLS 4	CLS 5	CLS 6	CLS 7	% Single Trailer CLS 8	CLS 9	CLS 10	% Multi Trailer CLS 11	CLS 12	CLS 13	% Total Cmrcl Vhcls
136800	**Palmer-Wasilla Highway** (Cont'd)																						
East of Trunk Road		2.984	10100572	6	7	2006	1	29	194848	0.03	71.61	24.30	0.01	3.53	0.32	0.00	0.02	0.16	0.02	0.00	0.00	0.00	4.06
					3		2	28	180584	0.01	53.50	33.57	0.12	12.26	0.30	0.00	0.06	0.15	0.03	0.00	0.00	0.01	12.92
					7		2	28	192925	0.03	71.14	24.51	0.01	3.79	0.33	0.00	0.02	0.15	0.02	0.00	0.00	0.00	4.32
					3		3	31	211691	0.01	54.14	33.94	0.09	11.22	0.30	0.00	0.07	0.18	0.04	0.00	0.00	0.00	11.92
					7		3	31	224289	0.02	69.93	25.68	0.01	3.75	0.35	0.00	0.03	0.18	0.04	0.00	0.00	0.00	4.36
					3		4	30	213901	0.02	54.60	33.75	0.07	10.88	0.33	0.00	0.09	0.20	0.04	0.00	0.00	0.00	11.62
					7		4	30	227468	0.06	68.50	26.83	0.02	3.95	0.36	0.00	0.05	0.19	0.04	0.00	0.00	0.01	4.61
					3		5	31	230614	0.03	54.55	33.08	0.08	11.18	0.60	0.00	0.10	0.28	0.08	0.00	0.00	0.02	12.33
					7		5	30	237152	0.14	66.86	27.49	0.02	4.44	0.66	0.00	0.04	0.26	0.07	0.00	0.00	0.02	5.51
					3		6	30	223103	0.05	55.17	32.54	0.08	10.79	0.69	0.00	0.12	0.41	0.12	0.00	0.00	0.03	12.23
					7		6	30	237617	0.15	66.31	27.83	0.02	4.50	0.72	0.00	0.06	0.31	0.08	0.00	0.00	0.02	5.72
					3		7	31	211269	0.06	54.67	33.17	0.05	10.62	0.67	0.00	0.18	0.42	0.14	0.00	0.00	0.02	12.10
					7		7	31	224705	0.17	66.16	27.98	0.02	4.30	0.80	0.00	0.08	0.35	0.11	0.00	0.00	0.02	5.69
					3		8	31	238420	0.04	55.39	32.94	0.07	10.43	0.55	0.00	0.13	0.35	0.09	0.00	0.00	0.02	11.63
					7		8	28	228020	0.09	66.41	27.82	0.02	4.57	0.61	0.00	0.07	0.32	0.08	0.00	0.00	0.02	5.68
					3		9	30	223273	0.06	55.89	32.35	0.06	10.42	0.64	0.00	0.12	0.34	0.12	0.00	0.00	0.01	11.70
					7		9	30	237456	0.11	66.43	27.36	0.02	4.87	0.69	0.00	0.05	0.32	0.13	0.00	0.00	0.01	6.10
					3		10	25	178527	0.02	53.45	33.95	0.09	11.44	0.53	0.00	0.09	0.31	0.10	0.00	0.00	0.02	12.58
					7		10	25	190083	0.06	67.11	27.24	0.02	4.58	0.56	0.00	0.04	0.27	0.09	0.00	0.00	0.02	5.59
					3		11	29	184991	0.01	53.67	33.82	0.10	11.68	0.39	0.00	0.05	0.22	0.04	0.00	0.00	0.01	12.49
					7		11	29	196619	0.02	69.62	25.68	0.01	3.97	0.43	0.00	0.03	0.18	0.05	0.00	0.00	0.01	4.68
					3		12	30	182683	0.03	53.97	33.30	0.11	12.02	0.33	0.00	0.04	0.18	0.02	0.00	0.00	0.01	12.71
					7		12	30	194485	0.05	72.53	23.36	0.02	3.45	0.40	0.00	0.02	0.15	0.02	0.00	0.00	0.01	4.06
170000	**Parks Highway**																						
Willow		37.140	10200036	1	1	2006	1	31	26175	0.20	46.51	31.63	0.43	14.54	0.66	0.02	0.49	1.91	1.04	0.00	0.00	2.56	21.65
					5		1	29	24744	0.57	39.41	32.82	0.98	19.69	1.22	0.01	0.46	2.38	1.29	0.00	0.00	1.18	27.21
					1		2	28	25878	0.11	46.31	32.14	0.48	14.39	0.74	0.02	0.51	1.70	1.16	0.00	0.00	2.45	21.45
					5		2	22	19946	0.49	39.79	32.23	1.10	19.48	1.12	0.01	0.43	2.48	1.50	0.00	0.00	1.38	27.50
					1		3	31	34934	0.09	46.70	32.81	0.35	13.67	0.61	0.01	0.65	1.70	1.25	0.00	0.00	2.16	20.40
					5		3	31	35855	0.41	38.57	34.22	0.86	19.77	0.87	0.01	0.71	2.27	1.37	0.00	0.00	0.95	26.80
					1		4	28	30653	0.09	49.02	31.07	0.37	13.39	0.52	0.03	0.50	1.39	1.08	0.00	0.00	2.53	19.81
					5		4	28	31250	0.37	46.36	31.08	0.84	16.02	0.54	0.02	0.50	1.38	1.29	0.00	0.00	1.59	22.18
					1		5	31	48420	0.15	52.43	29.08	0.77	12.03	0.94	0.01	0.47	1.28	0.86	0.00	0.00	1.97	18.34
					5		5	31	48333	0.36	54.81	28.83	0.79	9.75	1.23	0.01	0.41	1.39	1.05	0.00	0.00	1.35	15.99
					1		6	30	62590	0.11	51.73	28.83	1.00	12.62	1.25	0.01	0.55	1.47	0.78	0.00	0.00	1.65	19.33
					5		6	30	61944	0.29	54.20	28.55	1.00	9.98	1.74	0.01	0.51	1.62	0.97	0.00	0.00	1.14	16.95

ROUTE	ROUTE NAME	MIPT	STATION	FC	DIR	YR	MTH	DAYS	TOTAL VHCLS	% Single Unit CLS 1	CLS 2	CLS 3	CLS 4	CLS 5	CLS 6	CLS 7	% Single Trailer CLS 8	CLS 9	CLS 10	% Multi Trailer CLS 11	CLS 12	CLS 13	% Total Cmrcl Vhcls
170000	**Parks Highway** (Cont.d)																						
Willow		37.140	10200036	1	1	2006	7	31	71394	0.12	52.87	28.33	0.94	13.19	0.89	0.02	0.54	1.11	0.65	0.00	0.00	1.33	18.67
					5		7	31	73850	0.26	54.90	29.00	0.87	10.35	1.16	0.02	0.49	1.21	0.81	0.00	0.00	0.95	15.85
					1		8	30	59455	0.14	51.83	28.47	1.06	12.52	1.32	0.03	0.43	1.48	1.14	0.00	0.00	1.59	19.56
					5		8	30	59853	0.31	54.71	28.28	1.16	9.62	1.53	0.01	0.35	1.57	1.24	0.00	0.00	1.21	16.71
					1		9	30	52029	0.13	50.23	30.22	0.66	13.21	0.94	0.03	0.43	1.50	0.95	0.00	0.00	1.72	19.42
					5		9	30	53605	0.21	53.64	29.77	0.74	10.33	0.99	0.01	0.36	1.31	1.19	0.00	0.00	1.44	16.38
					1		10	31	34578	0.14	49.03	31.67	0.27	11.84	0.92	0.02	0.28	1.58	1.26	0.00	0.00	2.98	19.15
					5		10	31	36179	0.23	51.51	29.88	0.26	11.75	0.75	0.02	0.19	1.13	1.76	0.00	0.00	2.52	18.38
					1		11	30	27745	0.12	48.31	31.83	0.35	12.51	0.76	0.02	0.27	1.94	1.25	0.00	0.00	2.65	19.74
					5		11	30	28184	0.29	51.57	30.95	0.49	9.95	1.33	0.01	0.25	2.18	1.38	0.00	0.00	1.60	17.18
					1		12	31	27658	0.08	45.99	33.12	0.38	13.81	0.60	0.01	0.36	1.97	1.12	0.00	0.00	2.55	20.81
					5		12	31	27960	0.25	48.63	32.33	0.60	11.63	1.12	0.02	0.25	2.34	1.48	0.00	0.00	1.34	18.79
170044	**Knik-Goose Bay Road**																						
Btwn Hollywood/Vine & Settlers Bay Dr		7.110	57412000	7	1	2006	7	8	31649	0.00	59.13	30.28	0.06	10.19	0.01	0.00	0.32	0.00	0.01	0.01	0.00	0.00	10.59
					5		7	8	31463	0.00	59.37	31.13	0.03	9.07	0.03	0.00	0.33	0.01	0.01	0.01	0.00	0.00	9.50

For questions or additional information contact:

Edith Yan, Traffic Data Analyst
Phone (907)269-0889
Email: edith.yan@alaska.gov

For additional copies contact:

Cindy Roth, Statistical Technician
Phone: (907)269-0885
Email: cindy.roth@alaska.gov

Office Address:

DOT&PF Highway Data Section
2200 E 42nd Avenue
Anchorage, AK 99508

The following traffic maps and the volume report may be found online:

- Anchorage
- Bethel
- Dillingham
- Eagle River
- Homer
- Kenai/Soldotna
- Kenai Peninsula
- Kodiak
- Mat-Su Valley
- Naknek/King Salmon
- Seward
- Talkeetna
- Unalaska

http://www.dot.state.ak.us/stwdplng/mapping/adt.shtml

Central Region 2004-2006 Annual Traffic Volume Report • Central Region 2004-2006 Annual Traffic Volume Report • Central Report 2004-2006 Annual Traffic Volume Report • Central Region 2004-2006 Annual Traffic Volume Report • Central Region 2004-2006 Annual Traffic Volume Report • Central Region 2004-2006 Annual Traffic Volume Report •