



LOCATION MAP



VICINITY MAP

SECTIONS 23,24,25,26,27,34,35 & 36 T10N,R14E  
 SECTIONS 19,30 & 31 T10N,R15E  
 UMIAT MERIDIAN, ALASKA  
 USGS BEECHY POINT QUAD (A-3)

# DEADHORSE AIRPORT AIRPORT LAYOUT PLAN DEADHORSE, AK AUGUST 2025

LEGEND		
ITEM	EXISTING	ULTIMATE
ANTENNA		
AIRPORT PROPERTY BOUNDARY		
AIRPORT REFERENCE POINT (ARP)		
ASPHALT SURFACE		
BUILDING		
BUILDING RESTRICTION LINE (BRL)		
BUSH		
CENTER LINE		
CONTOUR		
CRITICAL AREA		
FUEL TANK		
FENCE (PROPERTY)		
GASLINE (ABOVE GROUND)		
LEASE LOT BOUNDARY		
LIGHTING		
PAPI		
PRECISION OBSTACLE FREE AREA		
ROADWAY (GRAVEL)		
ROTATING BEACON		
RUNWAY OBJECT FREE AREA (ROFA)		
RUNWAY OBSTACLE FREE ZONE (OFZ)		
RUNWAY PROTECTION ZONE (RPZ)		
RUNWAY SAFETY AREA (RSA)		
RUNWAY SHOULDER		
SATELLITE DISH		
SURVEY MONUMENT		
TAXIWAY OBJECT FREE AREA (TOFA)		
TAXIWAY SAFETY AREA (TSA)		
WATERBODY		
WIND CONE		
WIND CONE & SEGMENTED CIRCLE		

LEGEND		
ITEM	EXISTING	ULTIMATE
INSTRUMENT DEPARTURE SURFACE		
FAR PART 77 INNER APPROACH SURFACE		
INSTRUMENT APPROACH SURFACE		
INSTRUMENT VERTICAL GUIDANCE SURFACE		
VASI OBSTACLE CLEARANCE SURFACE		
PAPI OBSTACLE CLEARANCE SURFACE		

SHEET INDEX	
SHEET NO.	DESCRIPTION
1	COVER SHEET
2	AIRPORT DATA SHEET
3	EXISTING AIRPORT LAYOUT PLAN
4	ULTIMATE AIRPORT LAYOUT PLAN
5	TERMINAL PLAN 1 OF 3
6	TERMINAL PLAN 2 OF 3
7	TERMINAL PLAN 3 OF 3
8	RUNWAY 6 INNER APPROACH PLAN AND PROFILE
9	RUNWAY 24 INNER APPROACH PLAN AND PROFILE
10	ULTIMATE DEPARTURE PLAN AND PROFILE
11	AIRPORT AIRSPACE (FAR PART 77) PLAN
12	AIRPORT AIRSPACE (FAR PART 77) PROFILE
13	AIRPORT LAND USE
E1	"EXHIBIT A" AIRPORT PROPERTY MAP
E2	"EXHIBIT A" AIRPORT ENCUMBRANCES MAP
E3	"EXHIBIT A" AIRPORT LEASE LOT MAP

DESIGN NS  
 DRAWN NB  
 CHECKED WH

STATE OF ALASKA  
 DEPARTMENT OF TRANSPORTATION AND PUBLIC FACILITIES  
 NORTHERN REGION-AVIATION

APPROVED:   
 DATE 9/12/2025  
 FOR CHRISTOPHER JOHNSTON, P.E. PROJECT DELIVERY TEAM LEAD

AIRPORT LAYOUT PLAN CONDITIONAL APPROVAL SUBJECT TO  
 ALP APPROVAL LETTER DATED 11/13/2025  
 FAA AIRSPACE REVIEW NUMBER: 2025-AAL-1376-NRA

DATE 11/13/2025  
 FAA, AIRPORTS DIVISION ALASKAN REGION

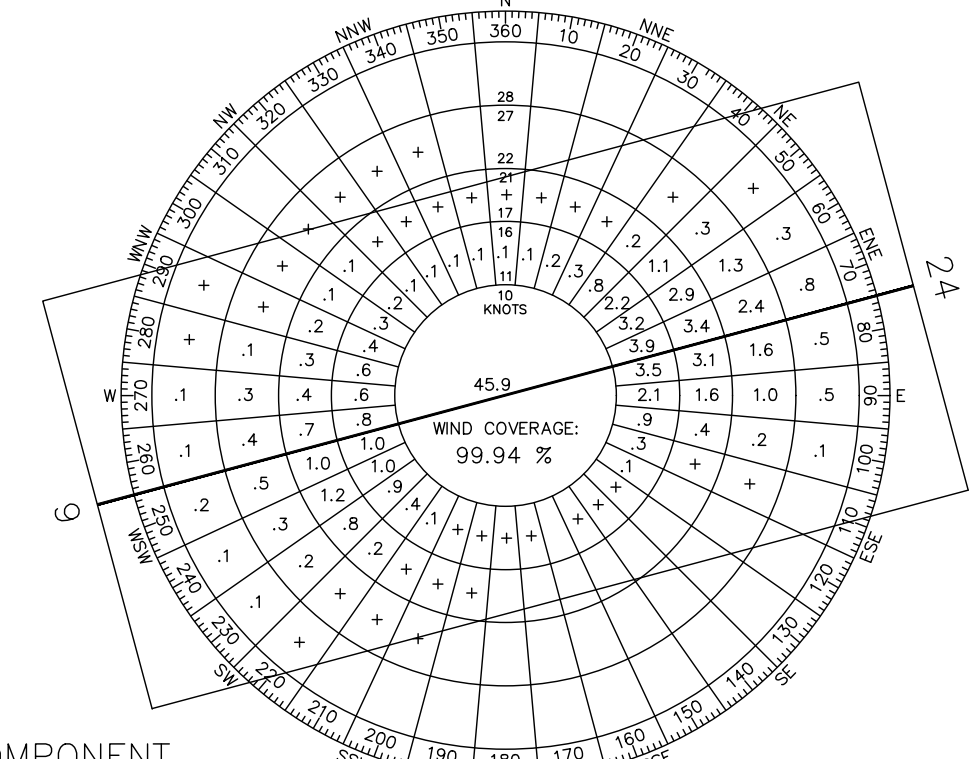
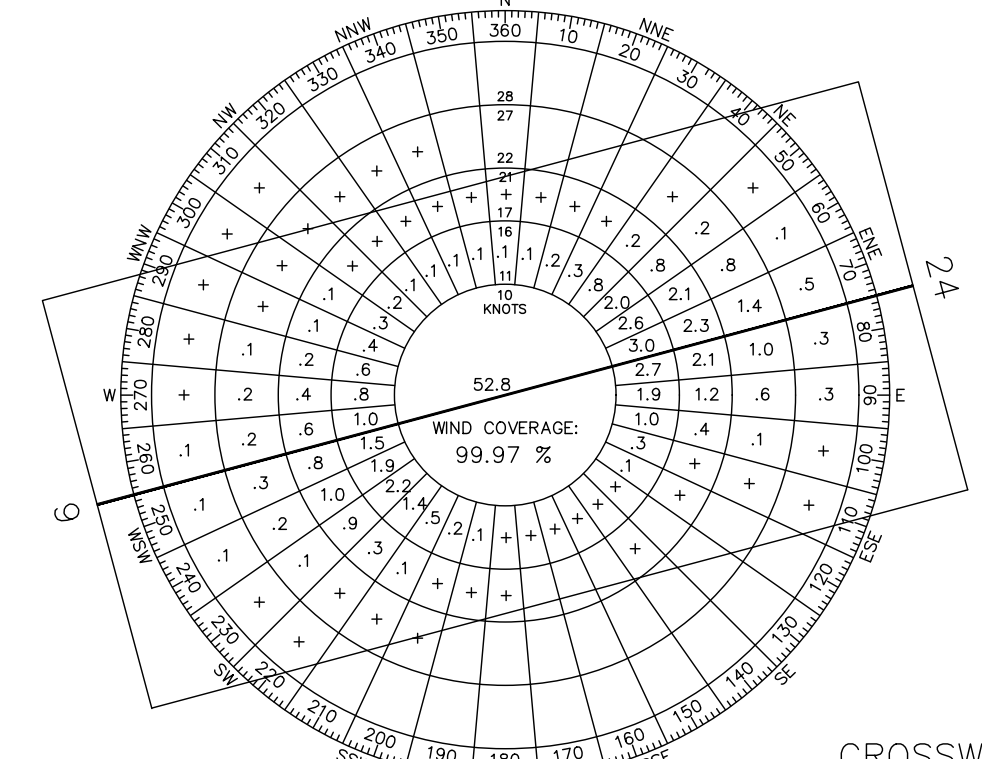
BY	DATE	REVISIONS
NFB	08/25	MP ALP & EXHIBIT A SET
NFB	02/25	MASTER PLAN DRAFT ALP SET

DEADHORSE AIRPORT  
 DEADHORSE, AK  
 COVER SHEET  
 AUGUST 2025

SHEET  
 1 OF  
 16

RUNWAY 6-24 ALL WEATHER

RUNWAY 6-24 IFR WEATHER



CROSSWIND COMPONENT 20 KNOTS

WIND COVERAGE

Table with 5 columns: RWY 6-24, 10.5 KNOTS, 13 KNOTS, 16 KNOTS, 20 KNOTS. Rows: ALL WEATHER, IFR WEATHER.

FAA ADIP WINDROSE DATA DEADHORSE AIRPORT USAF: 700637 WBAN: 27406 PERIOD: 2014 - 2023

DECLARED DISTANCES

Table with 5 columns: Runway 6 (Existing, Ultimate), Runway 24 (Existing, Ultimate). Rows: TORA, TODA, ASDA, LDA.

AIRPORT DATA DATA

Table with 3 columns: ITEM, EXISTING, ULTIMATE. Rows: ICAO IDENTIFIER, NATIONAL AIRPORT IDENTIFIER, FAA SITE NUMBER, etc.

MAGNETIC DECLINATION SOURCE: NOAA NATIONAL GEOPHYSICAL DATA CENTER.

TAXIWAY DATA TABLE

Large table with 13 columns: DESIGNATION, SEGMENT, ADG, TDG, WIDTH, TSA WIDTH, TOFA WIDTH, WING TIP CLEARANCE, SHOULDER WIDTH, LIGHTING, SURFACE. Rows: A, NEW, APRON, NEW, NEW, NEW, A WEST, NEW, NEW, DAC WEST, B, NEW, DAC EAST, C, C, C, NEW, NEW, D, D, NEW, E, NEW, F, A EAST, NEW.

RUNWAY DATA TABLE

Table with 5 columns: ITEM, Runway 6 (Existing, Ultimate), Runway 24 (Existing, Ultimate). Rows: RUNWAY THRESHOLD LATITUDE, RUNWAY THRESHOLD LONGITUDE, RUNWAY THRESHOLD ELEVATION, etc.

PACS & SACS

Table with 7 columns: DESIGNATION, LATITUDE, LONGITUDE, ELEVATION, STATION, OFFSET, DESCRIPTION. Rows: SCC B, SCC C, SCC D.

NON-STANDARD CONDITIONS

Table with 4 columns: ITEM, STANDARD, EXISTING, ULTIMATE. Row: ADG IV TSA WIDTH.

- SURVEY NOTES: 1. NO OFZ OBJECT PENETRATIONS. 2. NO THRESHOLD SITING SURFACE OBJECT PENETRATIONS. 3. HORIZONTAL CONTROL: NAD83(2011) ALASKA STATE PLAN COORDINATE SYSTEM, ZONE 4. 4. VERTICAL CONTROL: NAVD88 DATUM IN U.S. SURVEY FEET USING ALASKA GEIOD09 WITH A+2.041 FOOT VERTICAL ADJUSTMENT HOLDING " SCC B " AS 58.0'

DESIGN NS, DRAWN NB, CHECKED WH

STATE OF ALASKA DEPARTMENT OF TRANSPORTATION AND PUBLIC FACILITIES NORTHERN REGION-AVIATION APPROVED [Signature] DATE 9/12/2025 For CHRISTOPHER JOHNSTON, P.E. PROJECT DELIVERY TEAM LEAD

Table with 5 columns: BY, DATE, NO., REVISIONS, FAA. Rows: NB 08/25 2 FINAL ALP SUBMITTAL, NB 09/24 1 DRAFT ALP SUBMITTAL DS/PM

Table with 5 columns: BY, DATE, NO., REVISIONS, FAA. Empty rows for future revisions.

DEADHORSE AIRPORT DEADHORSE, AK AIRPORT DATA SHEET AUGUST 2025

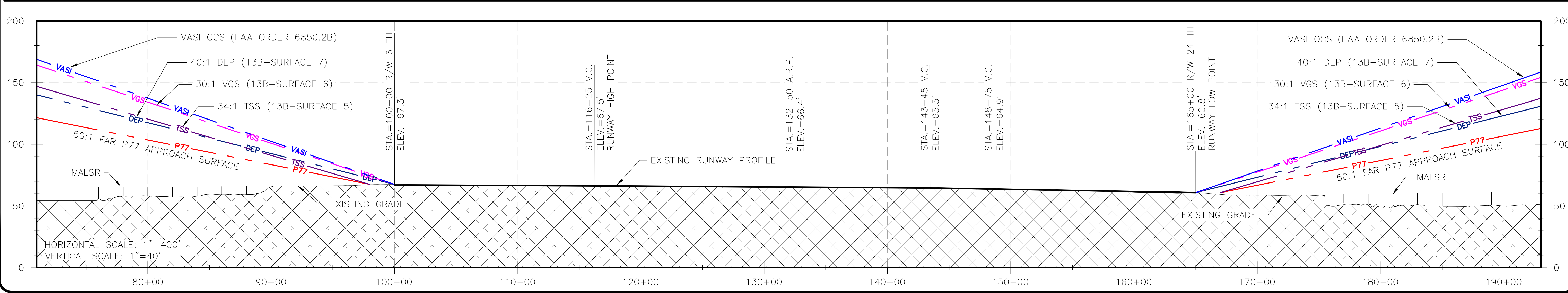
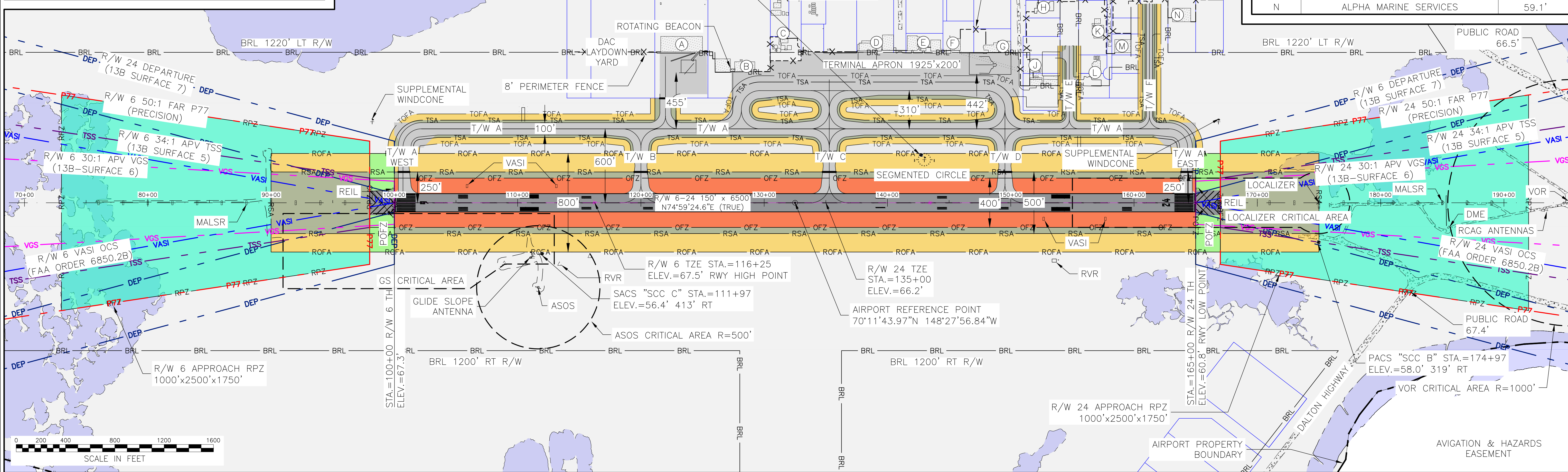

7/25/2025 3:20 PM

### BUILDINGS/FACILITIES

BLD/FAC	DESCRIPTION	TOP ELEV. (MSL)
A	DEADHORSE AVIATION CENTER, LLC	61.5'
B	DOT&PF - ARFF/FAA BUILDING	61.7'
C	FAA : BUILDINGS & ANICS	60.0'
D	CARLILE TRANS. SYSTEMS, INC.	60.5'
E	CARLILE TRANS. SYSTEMS, INC.	60.2'
F	ERICKSON TRANSPORT, INC	59.7'

### BUILDINGS/FACILITIES

BLD/FAC	DESCRIPTION	TOP ELEV. (MSL)
G	ALASKA AIRLINES, INC.	60.4'
H	70 NORTH, LLC	58.2'
J	ERA HELICOPTERS, LLC	59.8'
K	BALD MOUNTAIN AIR SERVICE, INC.	58.9'
L	COLVILLE, INC.	57.1'
M	JJM, INC.	58.8'
N	ALPHA MARINE SERVICES	59.1'



J:\23\50259-01\65CAD\Aviation\Sheets\50259-01\_SCC\_ALP\_03-3

DESIGN	NS
DRAWN	NB
CHECKED	WH

**STATE OF ALASKA**  
DEPARTMENT OF TRANSPORTATION AND PUBLIC FACILITIES  
NORTHERN REGION-AVIATION

APPROVED BY: *Jonathan Holtefson* DATE: 9/12/2025  
FOR: CHRISTOPHER JOHNSTON, P.E. PROJECT DELIVERY TEAM LEAD

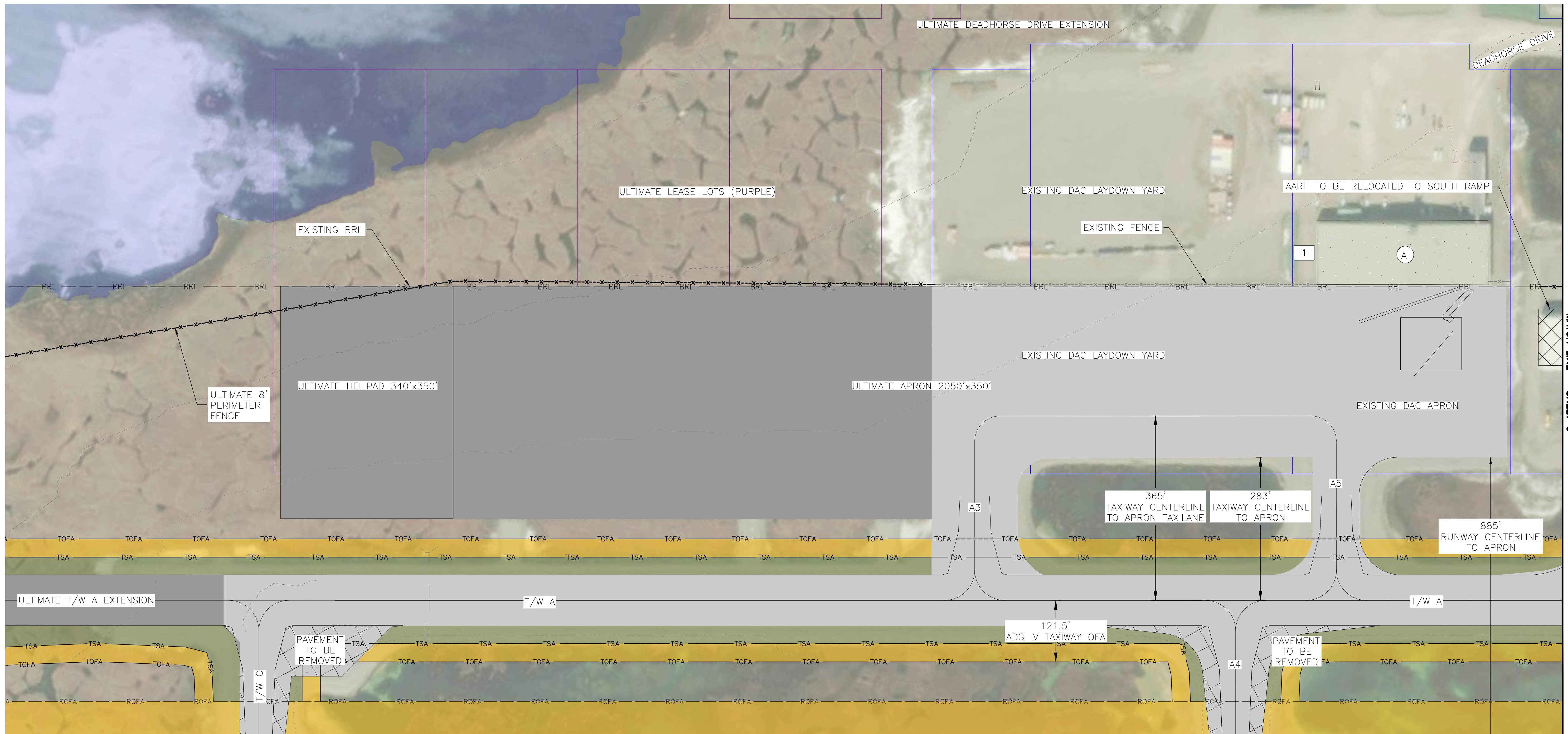
BY	DATE	NO.	REVISIONS	FAA
NB	08/25	2	FINAL ALP SUBMITTAL	
NB	09/24	1	DRAFT ALP SUBMITTAL	DS/PM

BY	DATE	NO.	REVISIONS	FAA

**DEADHORSE AIRPORT**  
DEADHORSE, AK  
EXISTING AIRPORT LAYOUT PLAN  
AUGUST 2025

SHEET  
3 OF 16



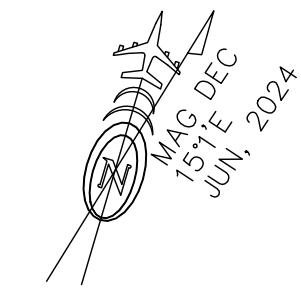


**BUILDINGS/FACILITIES**

BLD/FAC	DESCRIPTION	STATION/OFFSET	TOP ELEV. (MSL)
(A)	DEADHORSE AVIATION CENTER, LLC	123+30/1287' LT	61.5'

**LEGEND:**

- (A) BUILDING #
- 1 PEDESTRIAN GATE #
- 2 VEHICLE GATE #



DESIGN	NS
DRAWN	NB
CHECKED	WH

**STATE OF ALASKA**  
DEPARTMENT OF TRANSPORTATION AND PUBLIC FACILITIES  
NORTHERN REGION-AVIATION

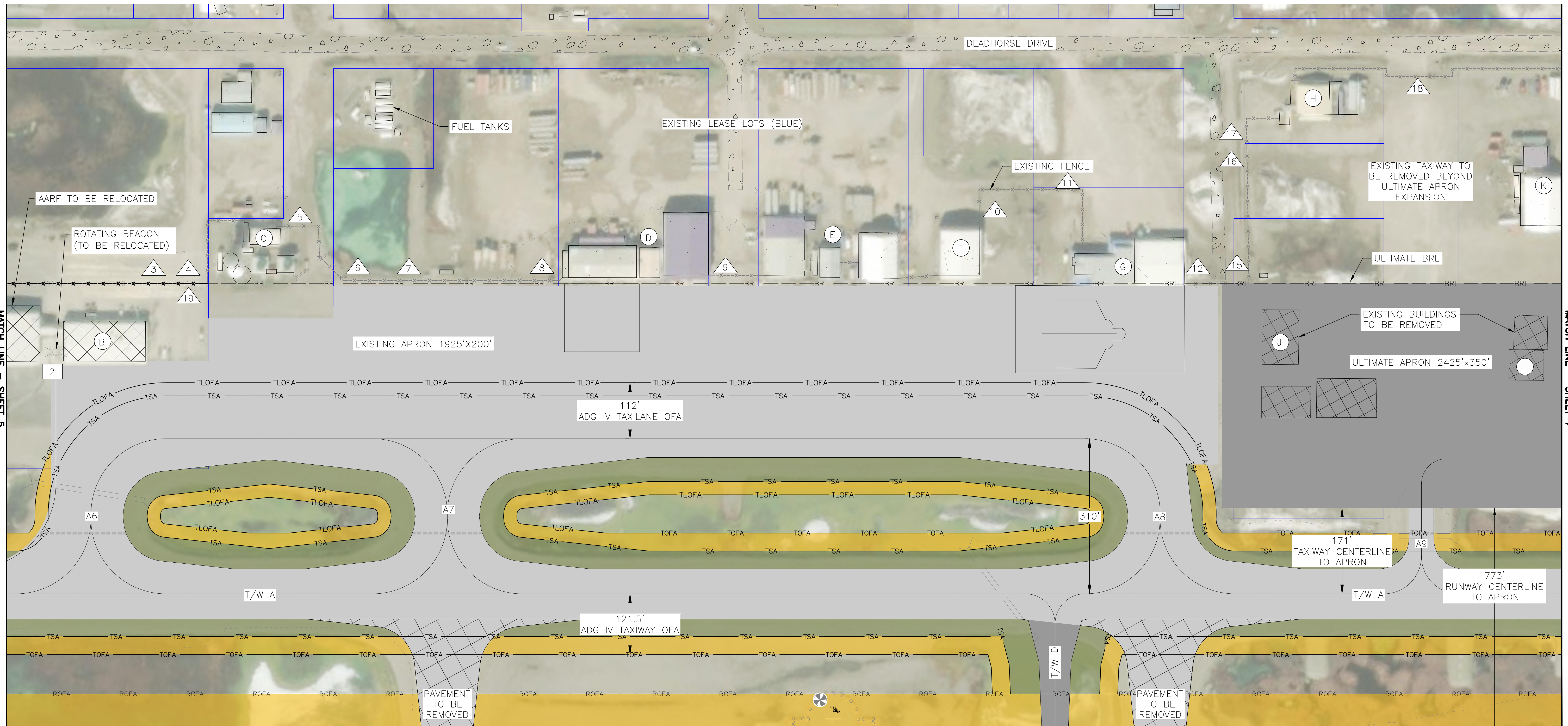
APPROVED BY: *Christopher Johnston* DATE: 9/12/2025  
FOR: CHRISTOPHER JOHNSTON, P.E. PROJECT DELIVERY TEAM LEAD

BY	DATE	NO.	REVISIONS	FAA
NB	08/25	2	FINAL ALP SUBMITTAL	
NB	09/24	1	DRAFT ALP SUBMITTAL	DS/PM

BY	DATE	NO.	REVISIONS	FAA

**DEADHORSE AIRPORT**  
DEADHORSE, AK  
TERMINAL PLAN 1 OF 3  
AUGUST 2025

SHEET  
5 OF  
16



**BUILDINGS/FACILITIES**

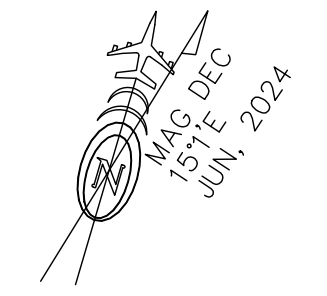
BLD/FAC	DESCRIPTION	STATION/OFFSET	TOP ELEV. (MSL)
(B)	DOT&PF - ARFF/FAA BUILDING	128+42/1105' LT	REMOVED
(C)	FAA : BUILDINGS & ANICS	131+57/1314' LT	60.0'
(D)	CARLILE TRANS. SYSTEMS, INC.	139+04/1300' LT	60.5'
(E)	CARLILE TRANS. SYSTEMS, INC.	143+02/1293' LT	60.2'
(F)	ERICKSON TRANSPORT, INC	145+50/1285' LT	59.7'
(G)	ALASKA AIRLINES, INC.	148+89/1263' LT	60.4'

**BUILDINGS/FACILITIES**

BLD/FAC	DESCRIPTION	STATION/OFFSET	TOP ELEV. (MSL)
(G)	ALASKA AIRLINES, INC.	148+89/1263' LT	60.4'
(H)	70 NORTH, LLC	152+81/1597' LT	58.2'
(J)	ERA HELICOPTERS, LLC	152+71/1058' LT	REMOVED
(K)	BALD MOUNTAIN AIR SERVICE, INC.	157+13/1388' LT	58.9'
(L)	COLVILLE, INC.	156+90/1087' LT	REMOVED

**LEGEND:**

- (A) BUILDING #
- 1 PEDESTRIAN GATE #
- 2 VEHICLE GATE #



DESIGN	NS
DRAWN	NB
CHECKED	WH

**STATE OF ALASKA**  
DEPARTMENT OF TRANSPORTATION AND PUBLIC FACILITIES  
NORTHERN REGION-AVIATION

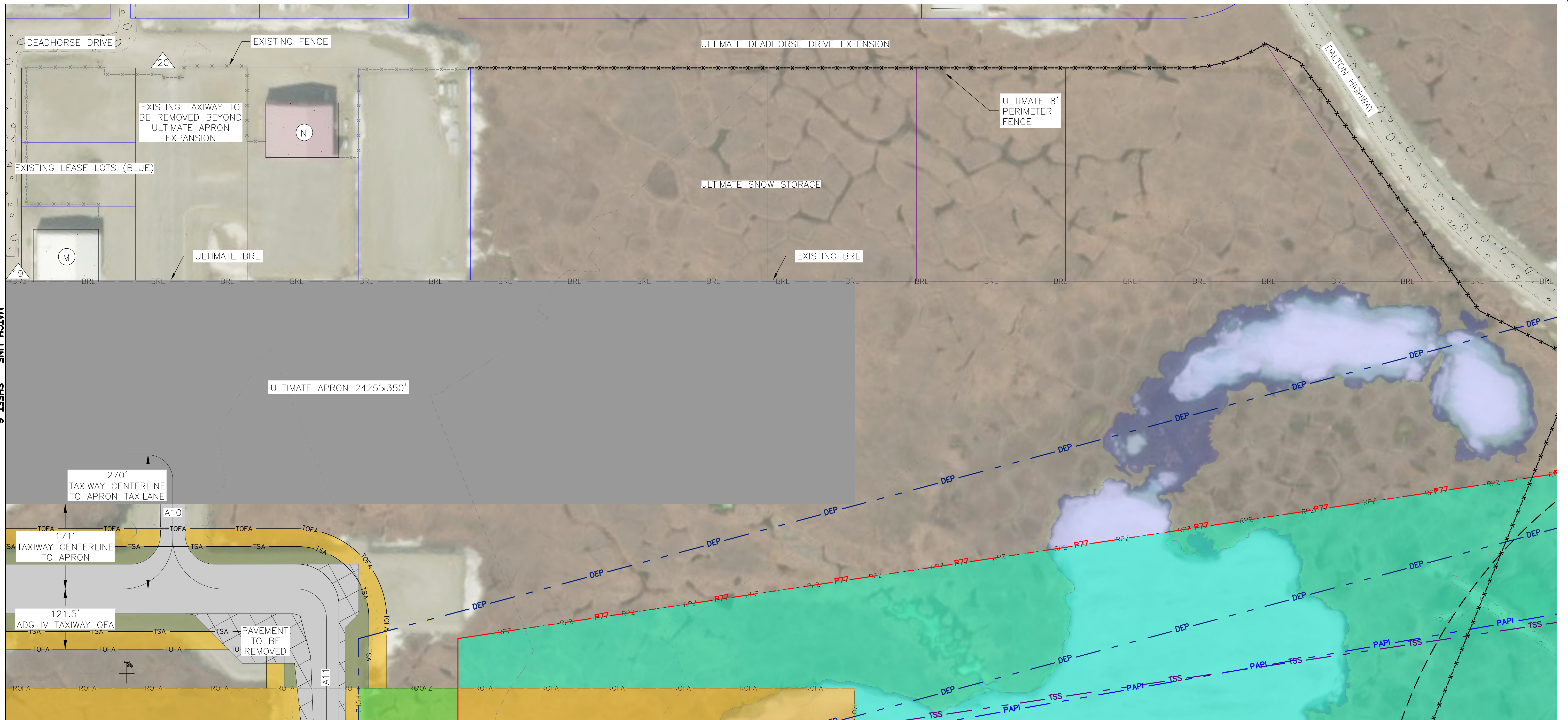
APPROVED BY: *Christopher Johnston* DATE: 9/12/2025  
For CHRISTOPHER JOHNSTON, P.E. PROJECT DELIVERY TEAM LEAD

BY	DATE	NO.	REVISIONS	FAA
NB	08/25	2	FINAL ALP SUBMITTAL	
NB	09/24	1	DRAFT ALP SUBMITTAL	DS/PM

BY	DATE	NO.	REVISIONS	FAA

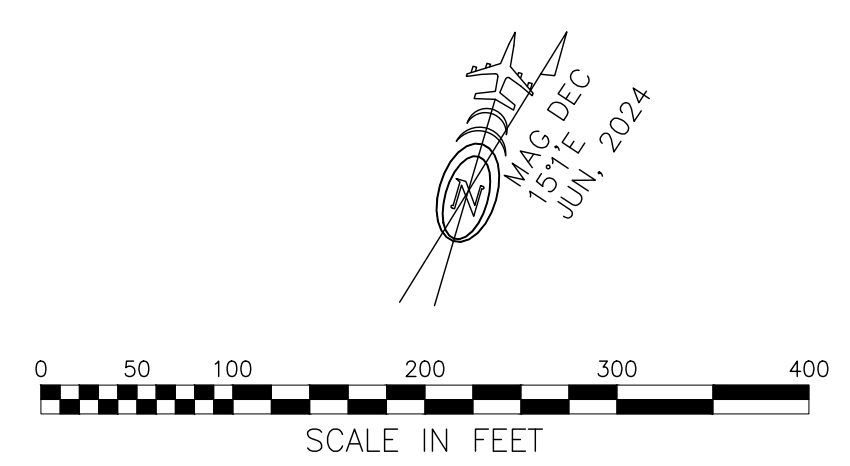
**DEADHORSE AIRPORT**  
DEADHORSE, AK  
TERMINAL PLAN 2 OF 3  
AUGUST 2025

SHEET  
6 OF 16



BUILDINGS/FACILITIES			
BLD/FAC	DESCRIPTION	STATION/OFFSET	TOP ELEV. (MSL)
(M)	JJM, INC.	159+01/1267' LT	58.8'
(N)	ALPHA MARINE SERVICES	163+52/1524' LT	59.1'

- LEGEND:**
- (A) BUILDING #
  - 1 PEDESTRIAN GATE #
  - 2 VEHICLE GATE #



DESIGN NS  
 DRAWN NB  
 CHECKED WH

**STATE OF ALASKA**  
 DEPARTMENT OF TRANSPORTATION AND PUBLIC FACILITIES  
 NORTHERN REGION-AVIATION

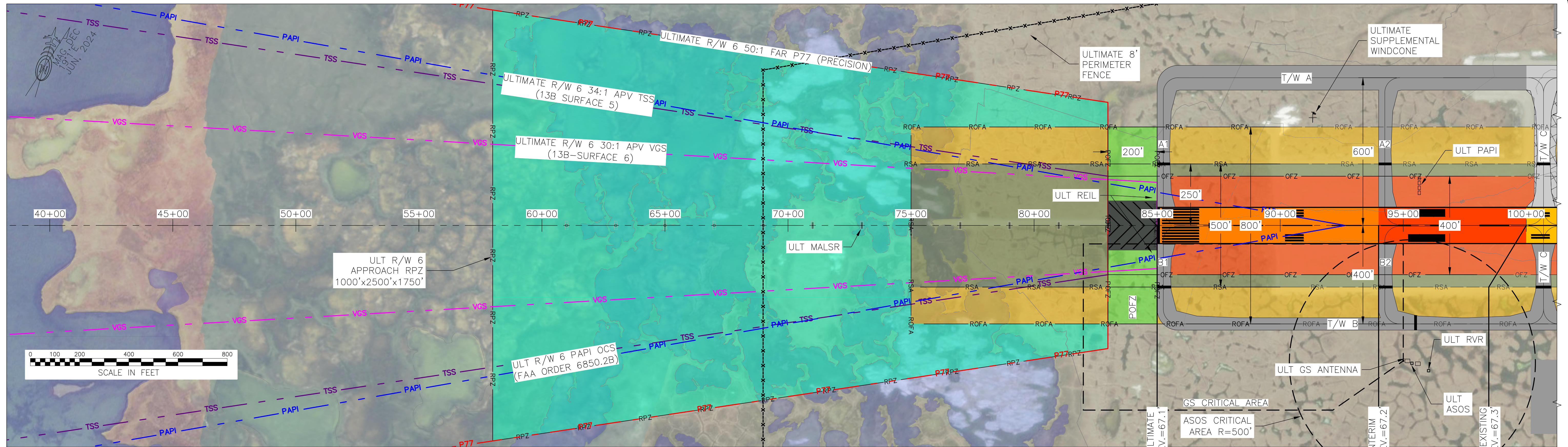
APPROVED: *Christopher Johnston*  
 DATE: 9/12/2025  
 For CHRISTOPHER JOHNSTON, P.E. PROJECT DELIVERY TEAM LEAD

BY	DATE	NO.	REVISIONS	FAA
NB	08/25	2	FINAL ALP SUBMITTAL	
NB	09/24	1	DRAFT ALP SUBMITTAL	DS/PM

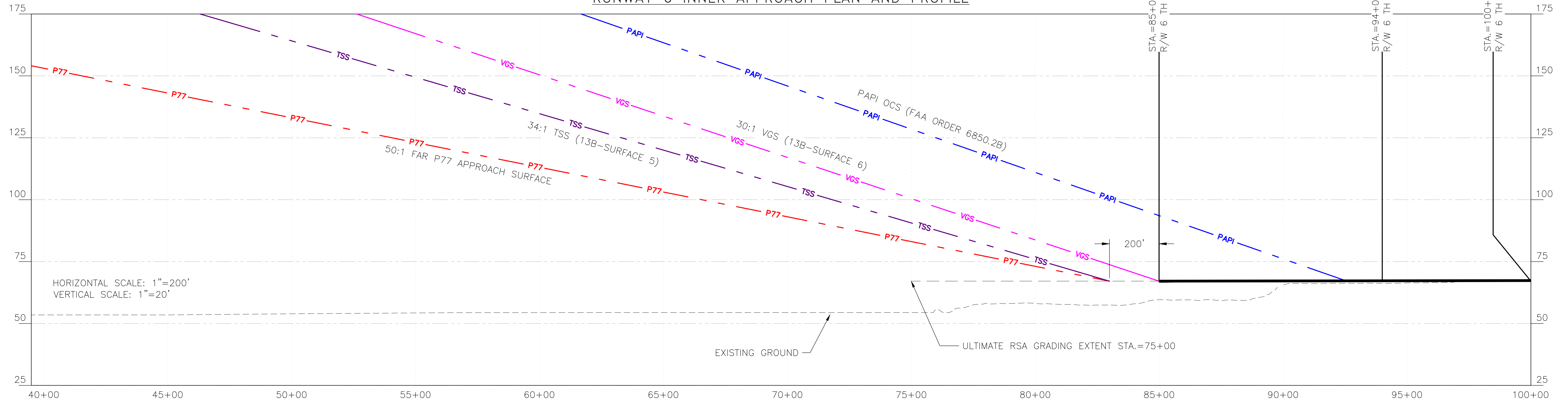
BY	DATE	NO.	REVISIONS	FAA

**DEADHORSE AIRPORT**  
 DEADHORSE, AK  
 TERMINAL PLAN 3 OF 3  
 AUGUST 2025

SHEET  
 7 OF  
 16



RUNWAY 6 INNER APPROACH PLAN AND PROFILE



HORIZONTAL SCALE: 1"=200'  
VERTICAL SCALE: 1"=20'

NOTE:  
NO OBSTRUCTIONS WITHIN 10' OF INNER APPROACH SURFACES - OBSTRUCTION SURVEY SOURCE: FAA AGIS, WHPACIFIC, 2012.

DESIGN NS  
 DRAWN NB  
 CHECKED WH

STATE OF ALASKA  
 DEPARTMENT OF TRANSPORTATION AND PUBLIC FACILITIES  
 NORTHERN REGION-AVIATION

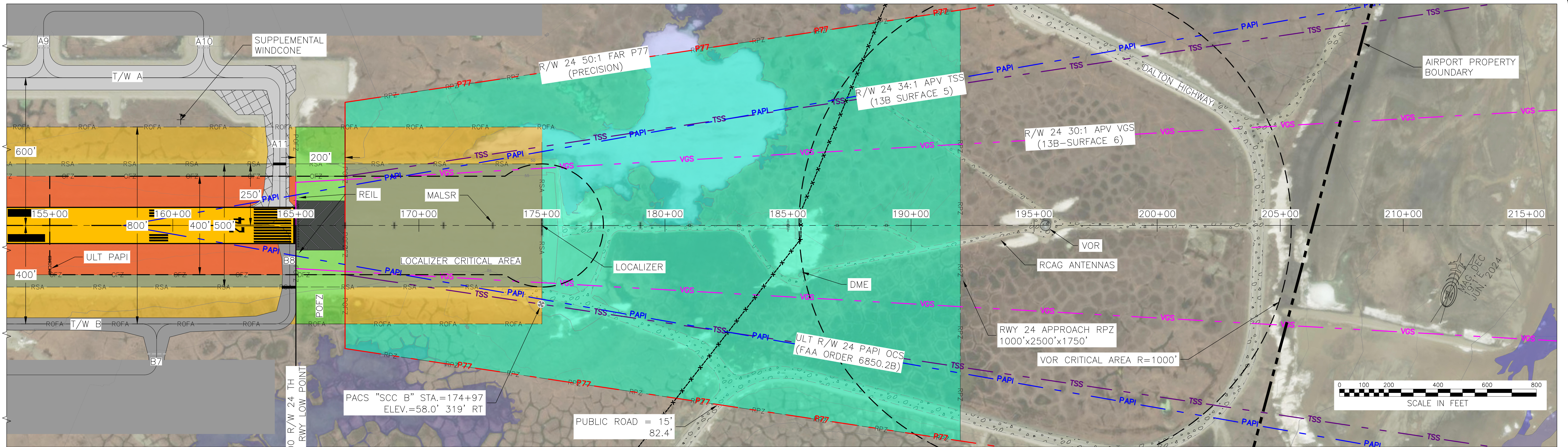
APPROVED  
  
 DATE 9/12/2025  
 For CHRISTOPHER JOHNSTON, P.E. PROJECT DELIVERY TEAM LEAD

BY	DATE	NO.	REVISIONS	FAA
NB	08/25	2	FINAL ALP SUBMITTAL	
NB	09/24	1	DRAFT ALP SUBMITTAL	DS/PM

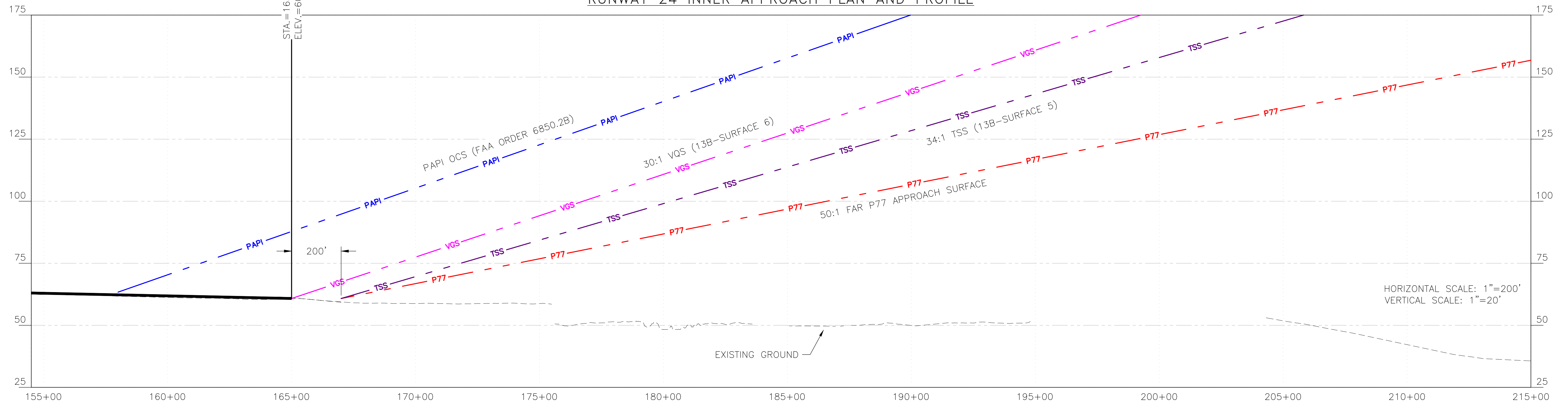
BY	DATE	NO.	REVISIONS	FAA

DEADHORSE AIRPORT  
 DEADHORSE, AK  
 RUNWAY 6 INNER APPROACH PLAN AND PROFILE  
 AUGUST 2025

SHEET  
 8 OF 16



RUNWAY 24 INNER APPROACH PLAN AND PROFILE



NOTE:  
NO OBSTRUCTIONS WITHIN 10' OF INNER APPROACH SURFACES - OBSTRUCTION SURVEY SOURCE: FAA AGIS, WHPACIFIC, 2012.

DESIGN NS  
DRAWN NB  
CHECKED WH

STATE OF ALASKA  
DEPARTMENT OF TRANSPORTATION AND PUBLIC FACILITIES  
NORTHERN REGION-AVIATION

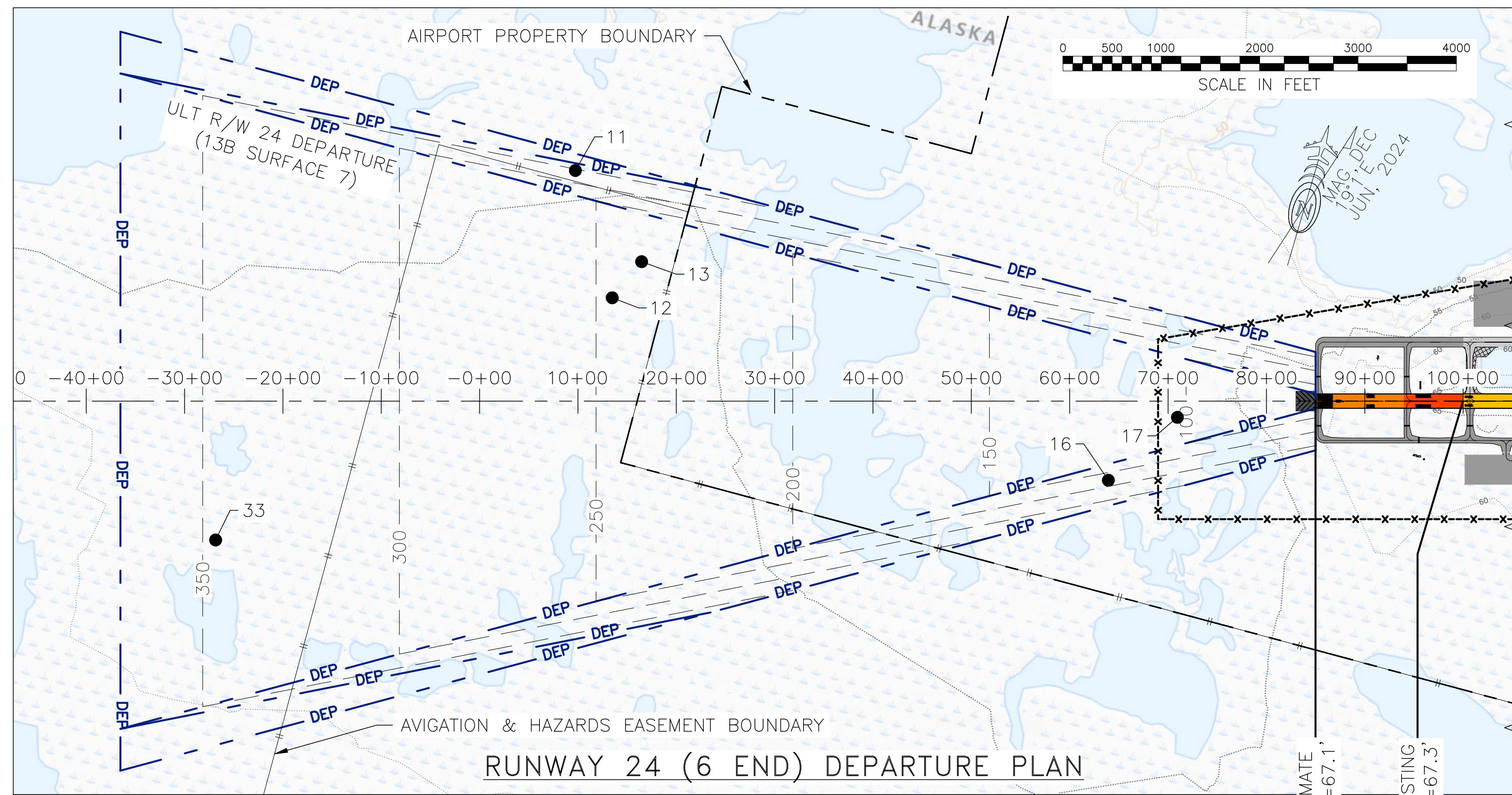
APPROVED: *Christopher Johnston*  
DATE: 9/12/2025  
FOR: CHRISTOPHER JOHNSTON, P.E. PROJECT DELIVERY TEAM LEAD

BY	DATE	NO.	REVISIONS	FAA
NB	08/25	2	FINAL ALP SUBMITTAL	
NB	09/24	1	DRAFT ALP SUBMITTAL	DS/PM

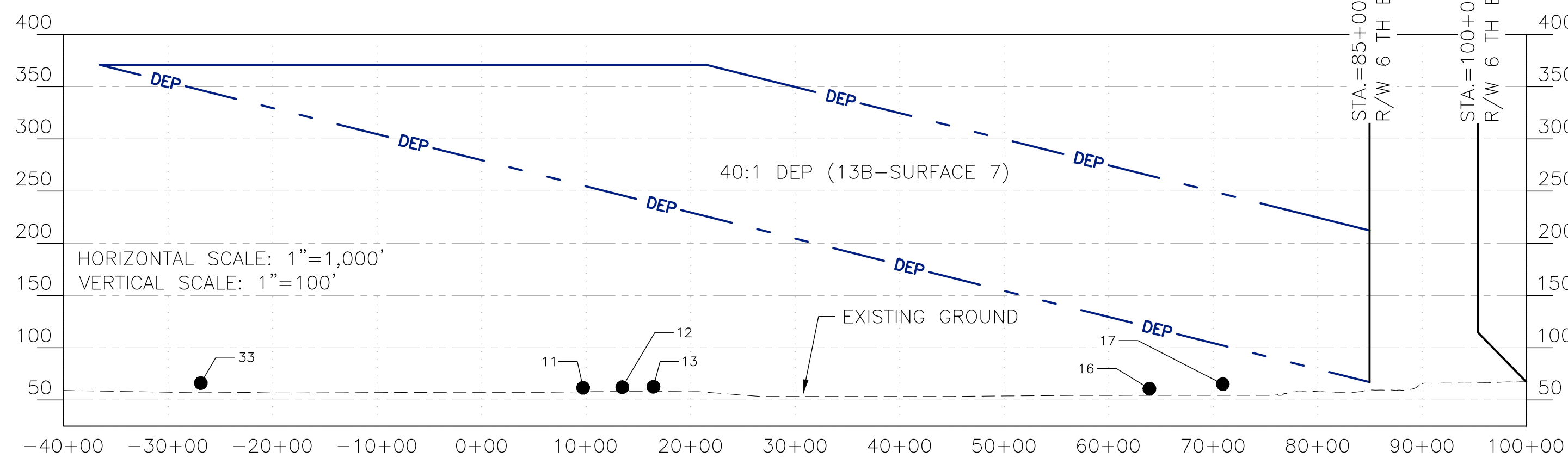
BY	DATE	NO.	REVISIONS	FAA

DEADHORSE AIRPORT  
DEADHORSE, AK  
RUNWAY 24 INNER APPROACH PLAN AND PROFILE  
AUGUST 2025

SHEET  
9 OF 16



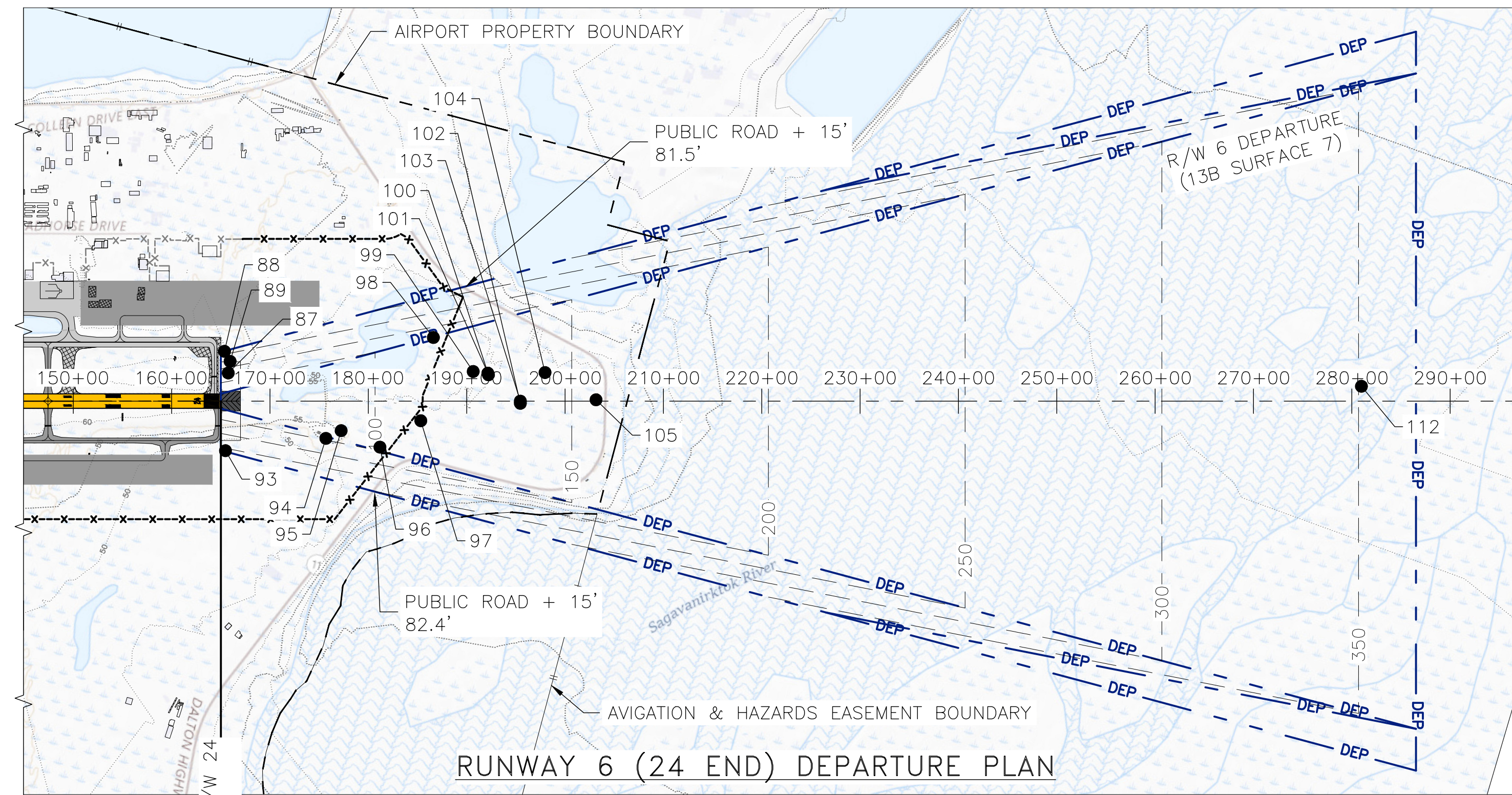
RUNWAY 24 (6 END) DEPARTURE PLAN



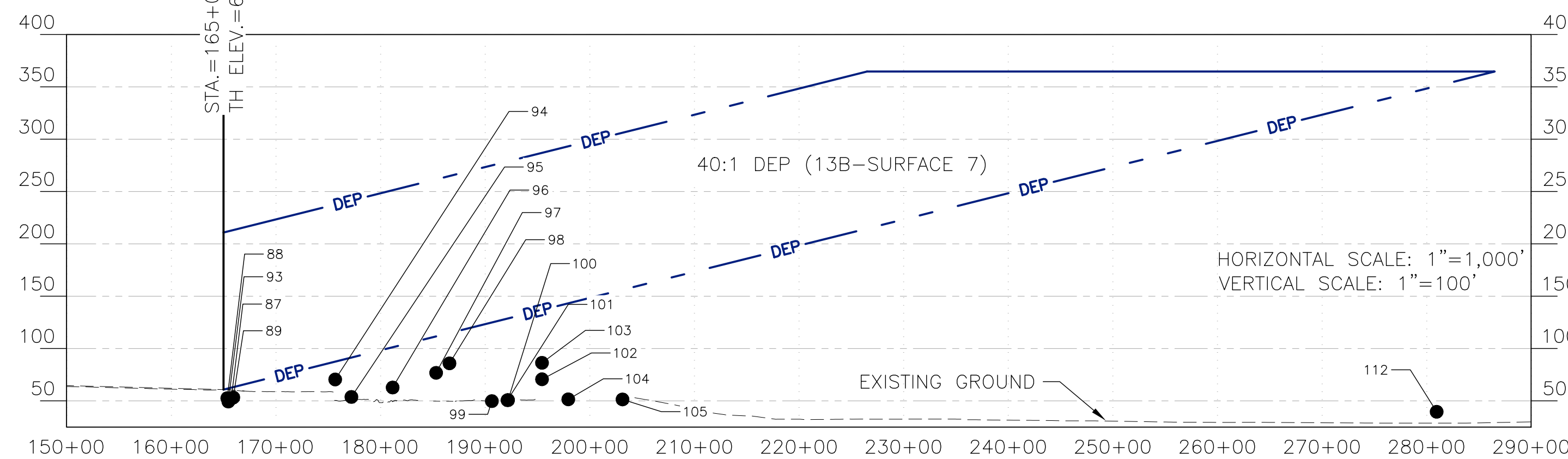
RUNWAY 24 (6 END) DEPARTURE PROFILE

R/W 24 DEPARTURE (6 END) OBSTRUCTION DATA TABLE				
POINT ID	DESCRIPTION	OBJECT ELEVATION (FT MSL)	PENETRATION	DISPOSITION
11	BUSH	61.67	-283.0	NO IMPACT
12	BUSH	62.27	-183.6	NO IMPACT
13	BUSH	62.67	-175.7	NO IMPACT
16	BUSH	60.77	-117.1	NO IMPACT
17	BUSH	65.23	-37.0	NO IMPACT
33	BUSH	66.22	-280.5	NO IMPACT

NOTE:  
OBSTRUCTION SURVEY SOURCE: FAA AGIS, WHPACIFIC, 2012.



RUNWAY 6 (24 END) DEPARTURE PLAN



RUNWAY 6 (24 END) DEPARTURE PROFILE

R/W 6 DEPARTURE (24 END) OBSTRUCTION DATA TABLE				
POINT ID	DESCRIPTION	OBJECT ELEVATION (FT MSL)	PENETRATION	DISPOSITION
87	BUSH	52.38	-77.9	NO IMPACT
88	BUSH	52.64	-157.9	NO IMPACT
89	BUSH	53.25	-117.2	NO IMPACT
93	BUSH	49.37	-159.3	NO IMPACT
94	BUSH	70.49	-23.2	NO IMPACT
95	BUSH	53.79	-37.6	NO IMPACT
96	POST	62.78	-38.5	NO IMPACT
97	DME	76.81	-34.8	NO IMPACT
98	ANTENNA	85.88	-28.9	NO IMPACT

R/W 6 DEPARTURE (24 END) OBSTRUCTION DATA TABLE				
POINT ID	DESCRIPTION	OBJECT ELEVATION (FT MSL)	PENETRATION	DISPOSITION
99	BUSH	49.79	-75.2	NO IMPACT
100	BUSH	50.79	-78.0	NO IMPACT
101	BUSH	50.69	-78.0	NO IMPACT
102	NAVAID	70.66	-66.3	NO IMPACT
103	VOR/DME	86.36	-50.6	NO IMPACT
104	BUSH	51.49	-91.7	NO IMPACT
105	BUSH	51.39	-104.8	NO IMPACT
112	BUSH	39.62	-311.1	NO IMPACT

DESIGN NS  
DRAWN NB  
CHECKED WH

STATE OF ALASKA  
DEPARTMENT OF TRANSPORTATION AND PUBLIC FACILITIES  
NORTHERN REGION-AVIATION


APPROVED by: *Christopher Johnston* DATE 9/12/2025  
For: CHRISTOPHER JOHNSTON, P.E. PROJECT DELIVERY TEAM LEAD

BY	DATE	NO.	REVISIONS	FAA
NB	08/25	2	FINAL ALP SUBMITTAL	
NB	09/24	1	DRAFT ALP SUBMITTAL	DS/PM

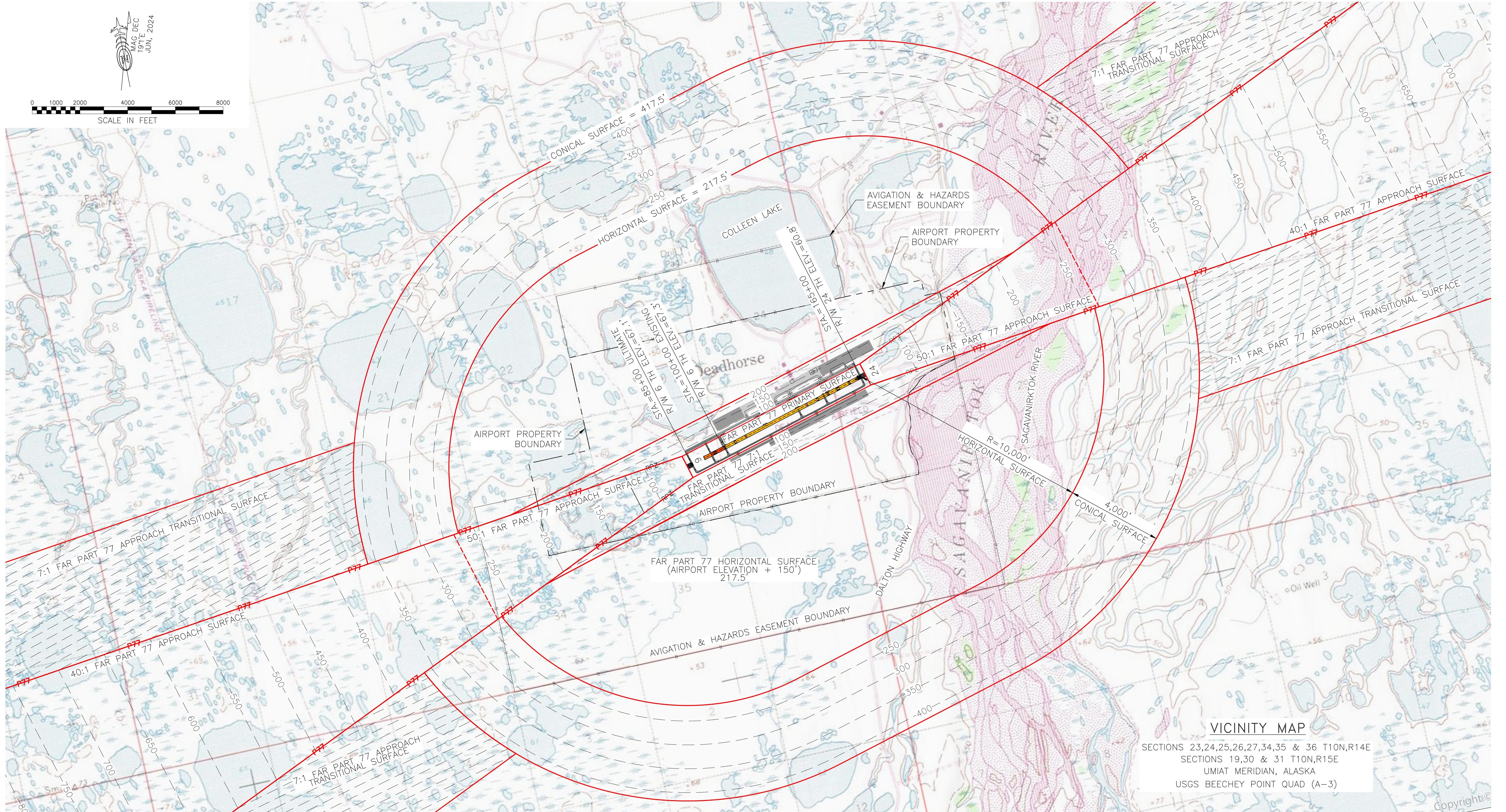
BY	DATE	NO.	REVISIONS	FAA

DEADHORSE AIRPORT  
DEADHORSE, AK  
ULTIMATE DEPARTURE PLAN AND PROFILE  
AUGUST 2025

SHEET 10 OF 16



0 1000 2000 4000 6000 8000  
SCALE IN FEET



AIRSPACE PLAN

DESIGN NS  
 DRAWN NB  
 CHECKED WH

STATE OF ALASKA  
 DEPARTMENT OF TRANSPORTATION AND PUBLIC FACILITIES  
 NORTHERN REGION-AVIATION

APPROVED BY: *Jonathan Johnstone*  
 DATE: 9/12/2025  
 For CHRISTOPHER JOHNSTON, P.E. PROJECT DELIVERY TEAM LEAD

BY	DATE	NO.	REVISIONS	FAA
NB	08/25	2	FINAL ALP SUBMITTAL	
NB	09/24	1	DRAFT ALP SUBMITTAL	DS/PM

BY	DATE	NO.	REVISIONS	FAA

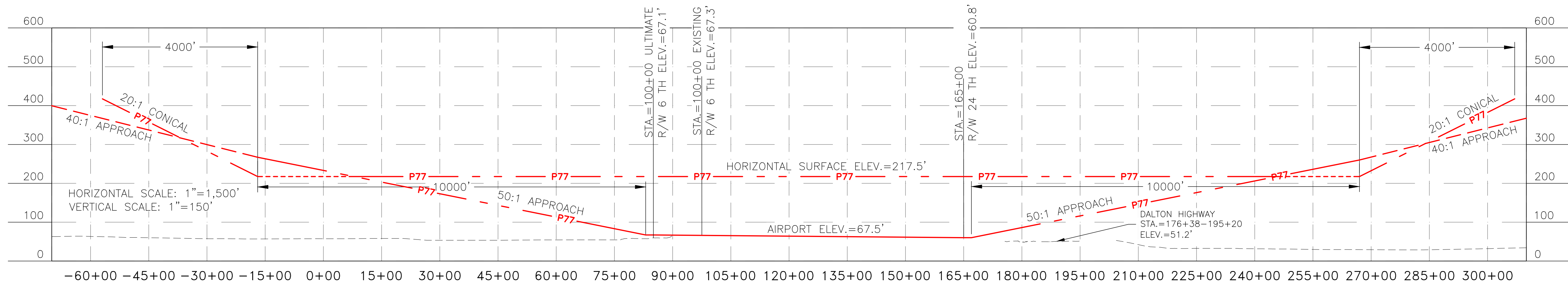
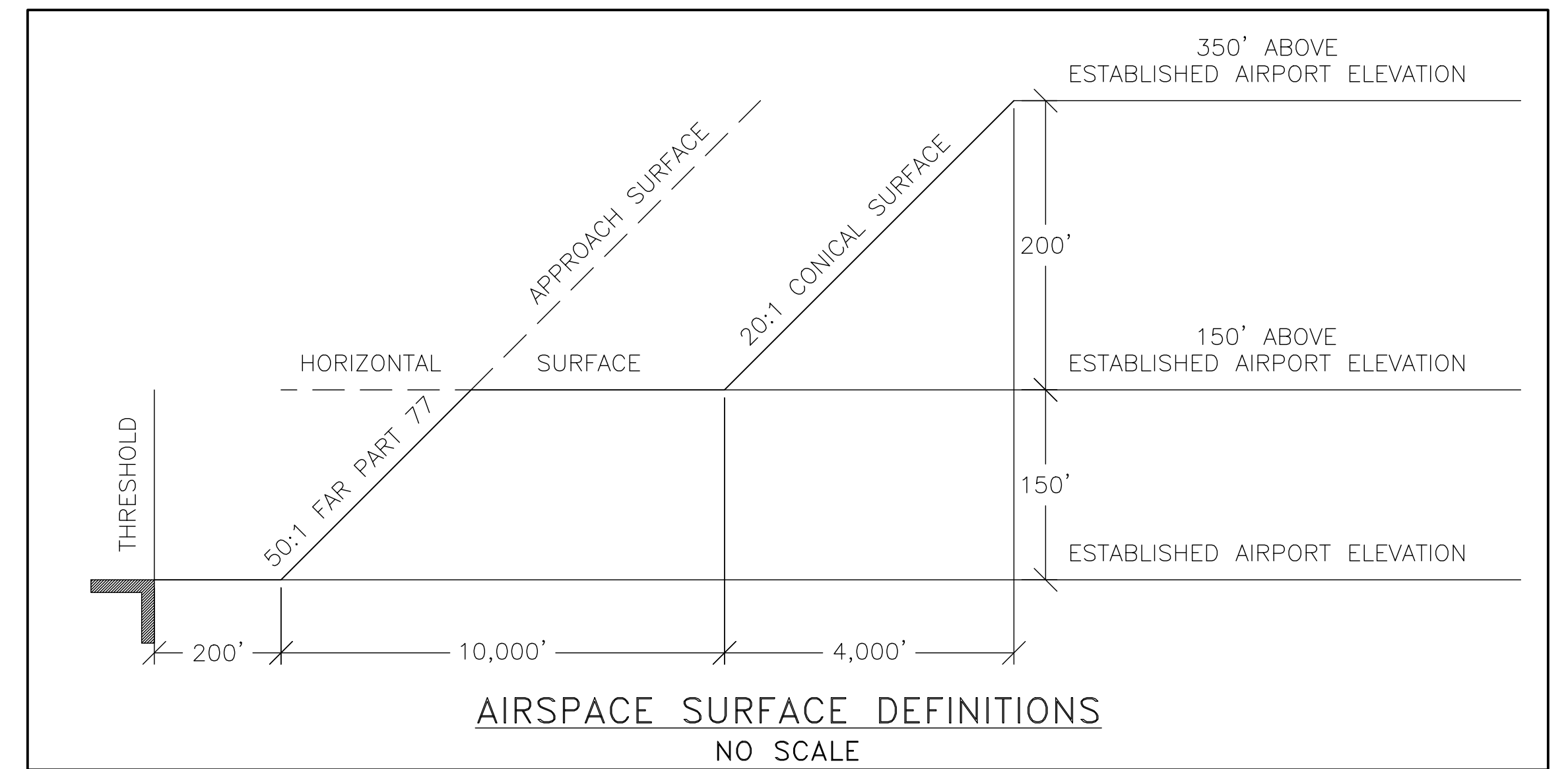
DEADHORSE AIRPORT  
 DEADHORSE, AK  
 AIRPORT AIRSPACE (FAR PART 77) PLAN  
 AUGUST 2025

SHEET  
 11 OF  
 16

F.A.R. PART 77 SURFACE OBSTRUCTION TABLE							
ID #	DESCRIPTION	STATION/OFFSET	ELEV. (FT)	SURFACE ELEV.	SURFACE PENETRATED	SURFACE PENETRATION	DISPOSITION
	NONE						

**NOTE:**

OBSTRUCTION SURVEY SOURCE: FAA AGIS, WHPACIFIC, 2012.



AIRSPACE PROFILE

DESIGN	NS
DRAWN	NB
CHECKED	WH

STATE OF ALASKA  
DEPARTMENT OF TRANSPORTATION AND PUBLIC FACILITIES  
NORTHERN REGION-AVIATION

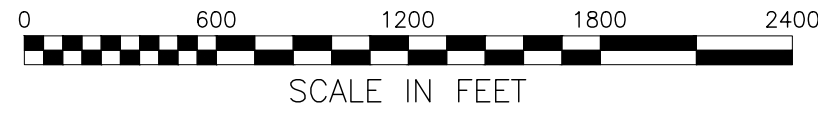
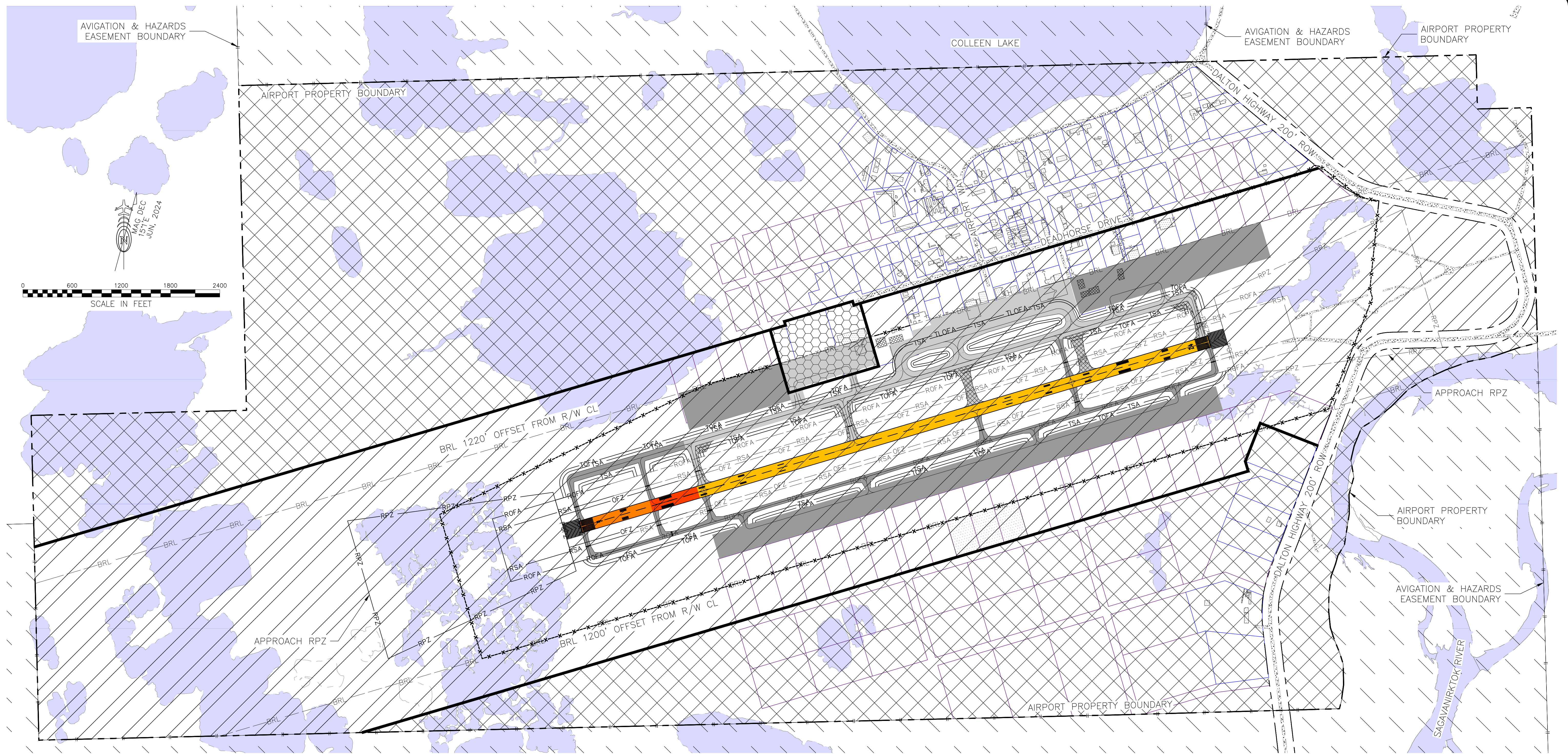
APPROVED: DATE 9/12/2025  
For CHRISTOPHER JOHNSTON, P.E. PROJECT DELIVERY TEAM LEAD

BY	DATE	NO.	REVISIONS	FAA
NB	08/25	2	FINAL ALP SUBMITTAL	
NB	09/24	1	DRAFT ALP SUBMITTAL	DS/PM

BY	DATE	NO.	REVISIONS	FAA

DEADHORSE AIRPORT  
DEADHORSE, AK  
AIRPORT AIRSPACE (FAR PART 77) PROFILE  
AUGUST 2025

SHEET 12 OF 16



LAND USE LEGEND

- AVIATION USE AREA
- NON-AERONAUTICAL USE AREA APPROVED BY FAA
- AVIATION USE AREA WITH NON-AERONAUTICAL COMPONENT APPROVED BY FAA
- AVIGATION & HAZARD EASEMENT
- USE AREA BOUNDARY

NOTE:

SEE "EXHIBIT A" AIRPORT PROPERTY MAP (SHEET E1) FOR COMPLETE AVIGATION & HAZARD EASEMENT EXTENTS  
 SEE "EXHIBIT A" AIRPORT LEASE LOT MAP (SHEET E3) FOR FAA APPROVAL DATE OF NON-AERONAUTICAL USE

DESIGN	NS
DRAWN	NB
CHECKED	WH

STATE OF ALASKA  
 DEPARTMENT OF TRANSPORTATION AND PUBLIC FACILITIES  
 NORTHERN REGION-AVIATION

APPROVED:   
 DATE: 9/12/2025

For CHRISTOPHER JOHNSTON, P.E. PROJECT DELIVERY TEAM LEAD

BY	DATE	NO.	REVISIONS	FAA
NB	08/25	2	FINAL ALP SUBMITTAL	
NB	09/24	1	DRAFT ALP SUBMITTAL	DS/PM

BY	DATE	NO.	REVISIONS	FAA

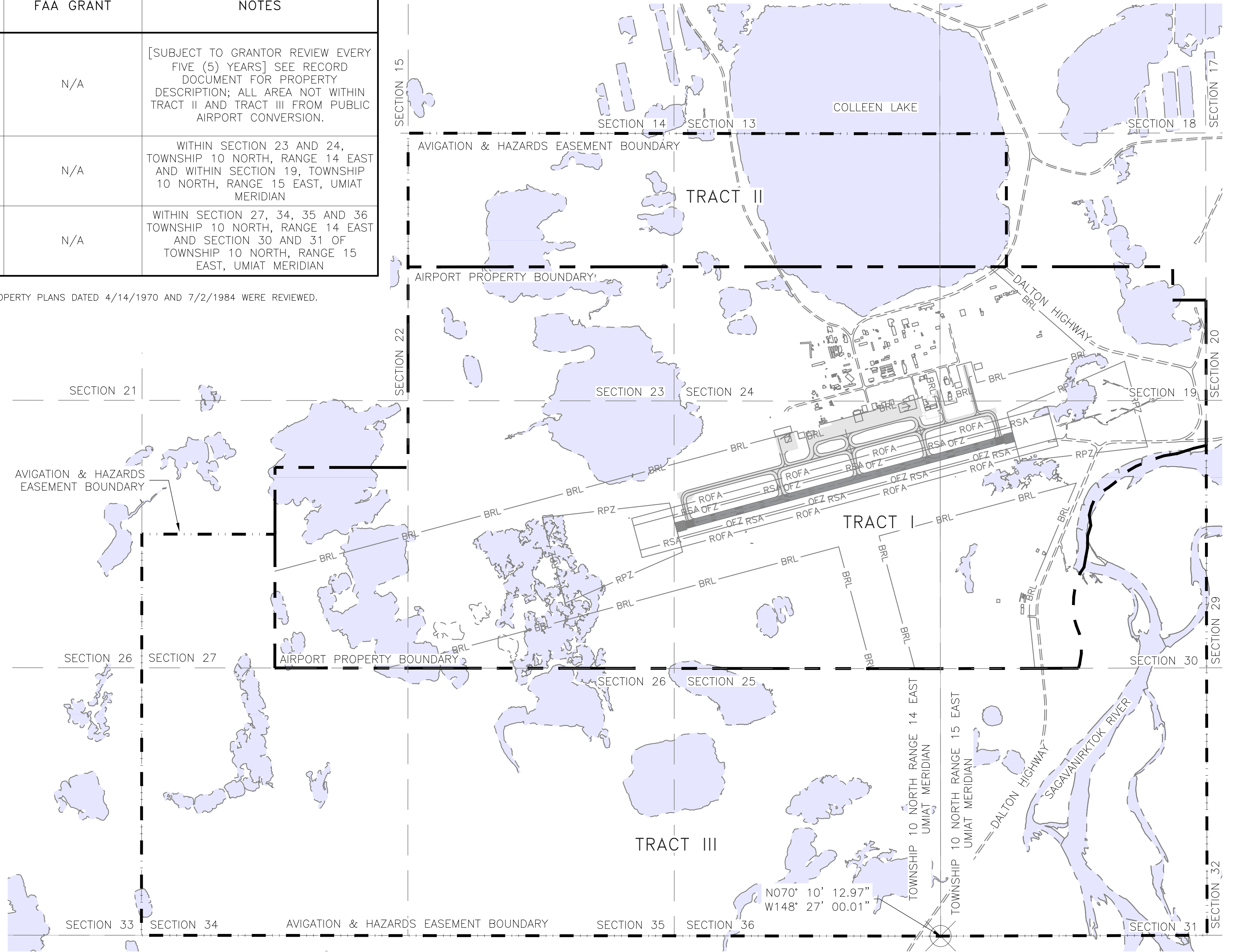
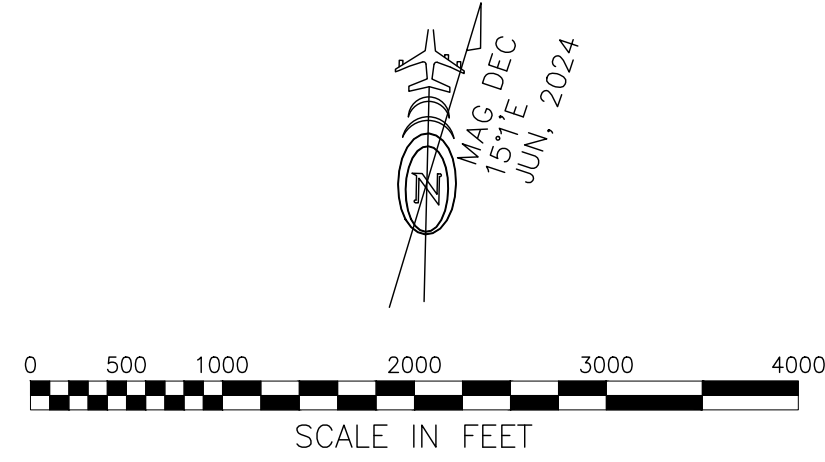
DEADHORSE AIRPORT  
 DEADHORSE, AK  
 AIRPORT LAND USE PLAN  
 AUGUST 2025

SHEET  
 13 OF  
 16

PROPERTY STATUS TABLE

PROPERTY DESIGNATION	ACRES	PURPOSE OF ACQUISITION	GRANTOR	INTEREST	CONVEYANCE DOCUMENT	DATE OF RECORDING	RECORDING INFORMATION	FAA GRANT	NOTES
TRACT I	2,790	AERONAUTICAL	STATE OF ALASKA DEPARTMENT OF NATURAL RESOURCES (DNR)	MANAGEMENT AUTHORITY	INTERAGENCY LAND MANAGEMENT AGREEMENT	6/20/1984	ADL 49744 BARROW (413) 41/929-933	N/A	[SUBJECT TO GRANTOR REVIEW EVERY FIVE (5) YEARS] SEE RECORD DOCUMENT FOR PROPERTY DESCRIPTION; ALL AREA NOT WITHIN TRACT II AND TRACT III FROM PUBLIC AIRPORT CONVERSION.
TRACT II	2,930	AERONAUTICAL EASEMENT	ALASKA DNR	PERPETUAL AVIGATION & HAZARDS	PUBLIC EASEMENT	11/20/1983	ADL 410431 BARROW (413) 41/934-939	N/A	WITHIN SECTION 23 AND 24, TOWNSHIP 10 NORTH, RANGE 14 EAST AND WITHIN SECTION 19, TOWNSHIP 10 NORTH, RANGE 15 EAST, UMIAT MERIDIAN
TRACT III	770	AERONAUTICAL EASEMENT	ALASKA DNR	PERPETUAL AVIGATION & HAZARDS	PUBLIC EASEMENT	11/20/1983	ADL 410431 BARROW (413) 41/934-939	N/A	WITHIN SECTION 27, 34, 35 AND 36 TOWNSHIP 10 NORTH, RANGE 14 EAST AND SECTION 30 AND 31 OF TOWNSHIP 10 NORTH, RANGE 15 EAST, UMIAT MERIDIAN

NOTES:  
 1. THIS DRAWING HAS BEEN COMPILED FROM ALP TOPOGRAPHIC SURVEY DATA AND THE PROPERTY PLAN APPROVED 11/19/2019. HISTORIC PROPERTY PLANS DATED 4/14/1970 AND 7/2/1984 WERE REVIEWED.  
 2. TRACT BOUNDARY LEGAL DESCRIPTIONS ARE BASED ON THE SECTION AND TOWNSHIP GRID.



DESIGN	NS
DRAWN	NB
CHECKED	WH

STATE OF ALASKA  
 DEPARTMENT OF TRANSPORTATION AND PUBLIC FACILITIES  
 NORTHERN REGION-AVIATION

APPROVED: Brian Roberts DATE 9/12/2025  
 BRIAN ROBERTS NORTHERN REGION ROW CHIEF

BY	DATE	NO.	REVISIONS	FAA
NB	08/25	2	EXHIBIT "A" SUBMITTAL	
NB	04/25	1	DRAFT EXHIBIT "A" SUBMITTAL	

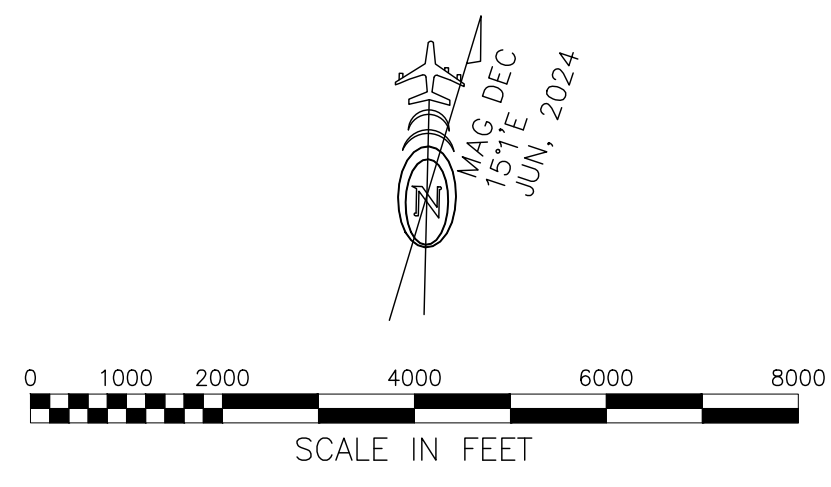
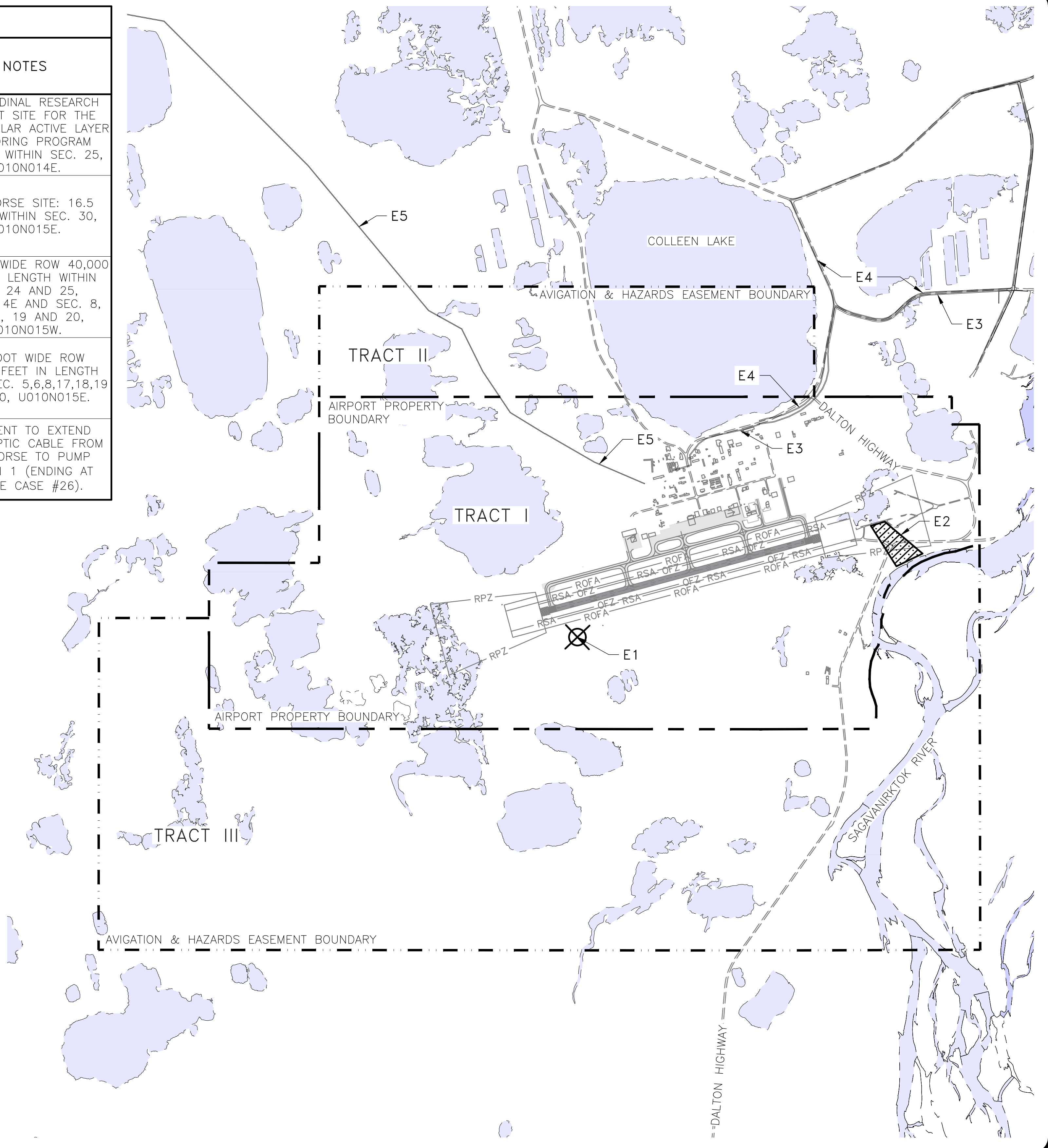
BY	DATE	NO.	REVISIONS	FAA

DEADHORSE AIRPORT  
 DEADHORSE, AK  
 EXHIBIT A AIRPORT PROPERTY MAP  
 AUGUST 2025

SHEET  
 E1 OF  
 16

### ENCUMBRANCE STATUS TABLE

ENCUMBRANCE ID	AIRPORT TRACT	RECORD DOCUMENT	GRANTOR	GRANTEE	DESCRIPTION	CONVEYANCE DOCUMENT	CONVEYANCE DOCUMENT DATE	SUBORDINATE TO AIRPORT	NOTES
E1 POINT	I	ADL 420832	AK DNR	GEORGE WASHINGTON UNIVERSITY GEOGRAPHY DEPARTMENT	PERMAFROST RESEARCH SITE	AK DMLW PERMIT	05/02/17	YES LEASE EXPIRES 10/15/2027	LONGITUDINAL RESEARCH PROJECT SITE FOR THE CIRCUMPOLAR ACTIVE LAYER MONITORING PROGRAM LOCATED WITHIN SEC. 25, U010N014E.
E2 HATCH	I	ADL 421622 LAS 23796	AK DNR	UNIVERSITY OF ALASKA LAND MANAGEMENT	ENVIRONMENT MONITORING SITE	DMLW PERMIT	03/25/2021	YES LEASE EXPIRES 09/24/2025	DEADHORSE SITE: 16.5 ACRES WITHIN SEC. 30, U010N015E.
E3 LINE	I	ADL 400161	AK DNR	TDX NORTH SLOPE GENERATING	BURIED ELECTRICAL CABLE	PRIVATE EASEMENT	ORIGINAL: 10/26/1978 AMENDED: 02/05/2003	YES INDEFINITE LEASE	10 FOOT WIDE ROW 40,000 FEET IN LENGTH WITHIN SEC. 24 AND 25, U010N014E AND SEC. 8, 9, 18, 19 AND 20, U010N015W.
E4 LINE	I	ADL 413263	AK DNR	NORGASCO, INC.	BURIED NATURAL GAS LINE	PUBLIC EASEMENT	02/13/1987	YES INDEFINITE LEASE	20 FOOT WIDE ROW 40,104 FEET IN LENGTH WITHIN SEC. 5,6,8,17,18,19 AND 20, U010N015E.
E5 LINE	I, II	ADL 422293	AK DNR	ARCTIC SLOPE TELEPHONE ASSOCIATION COOPERATIVE, INC.	BURIED FIBER OPTIC CABLE	PUBLIC EASEMENT	12/23/2024	YES INDEFINITE LEASE	EASEMENT TO EXTEND FIBER OPTIC CABLE FROM DEADHORSE TO PUMP STATION 1 (ENDING AT SPLICE CASE #26).



DESIGN	NS
DRAWN	NB
CHECKED	WH

**STATE OF ALASKA**  
DEPARTMENT OF TRANSPORTATION AND PUBLIC FACILITIES  
NORTHERN REGION-AVIATION

APPROVED: **Brian Roberts** DATE: 9/12/2025  
BRIAN ROBERTS NORTHERN REGION ROW CHIEF

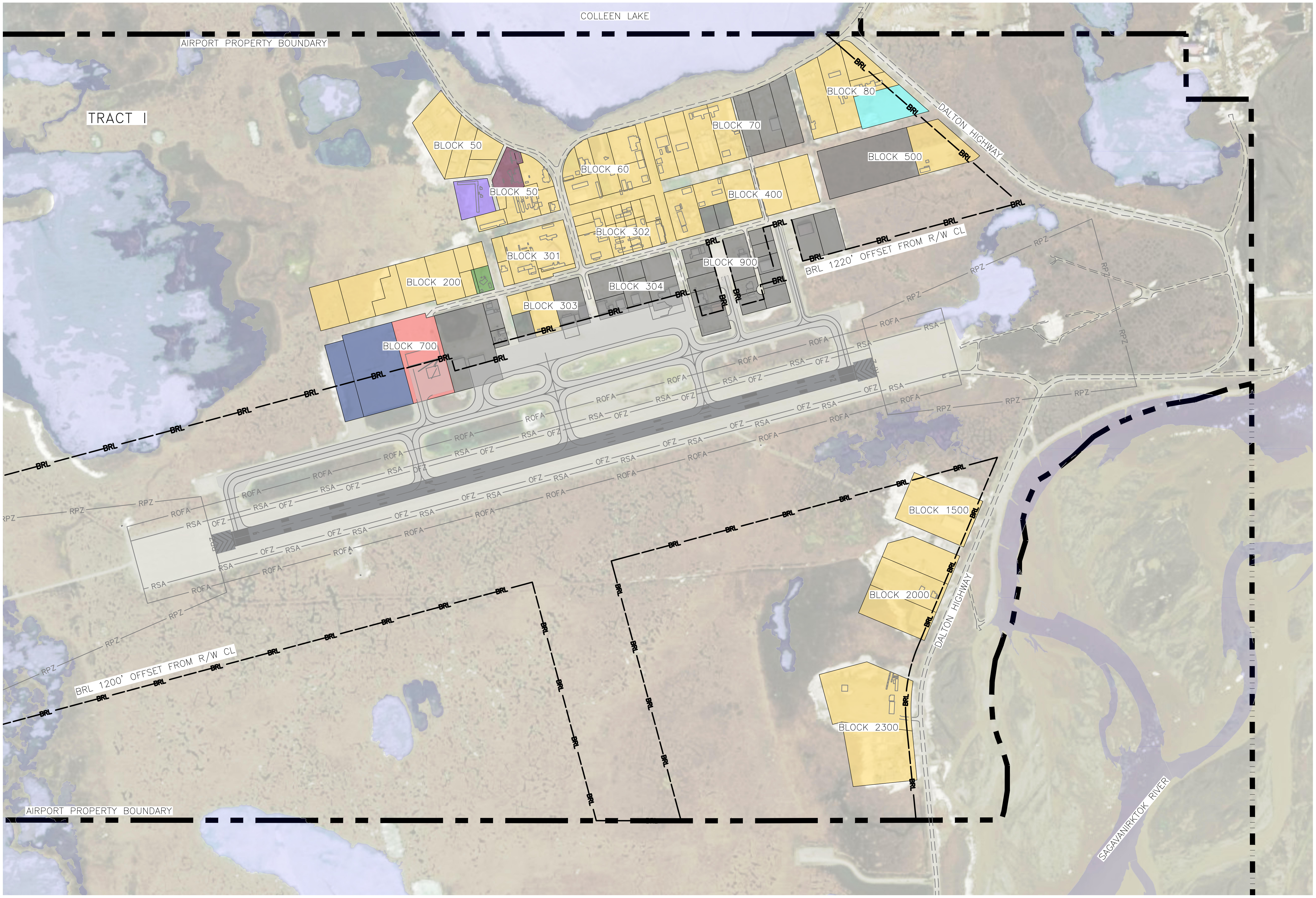
BY	DATE	NO.	REVISIONS	FAA
NB	08/25	2	EXHIBIT "A" SUBMITTAL	
NB	04/25	1	DRAFT EXHIBIT "A" SUBMITTAL	

BY	DATE	NO.	REVISIONS	FAA

**DEADHORSE AIRPORT**  
DEADHORSE, AK  
EXHIBIT A AIRPORT ENCUMBRANCES MAP  
AUGUST 2025


SHEET  
**E2** OF  
16

LEASE LOT LEGEND	
	NON-AERONAUTICAL USE APPROVED MAR. 12, 2012
	NON-AERONAUTICAL USE APPROVED JAN. 26, 2015
	NON-AERONAUTICAL USE APPROVED OCT. 8, 2024
	NON-AERONAUTICAL USE APPROVED NOV. 14, 2024
	NON-AERONAUTICAL USE APPROVED MAR. 6, 2025
	NON-AERONAUTICAL USE APPROVED APR. 29, 2025
	INTERIM NON-AERONAUTICAL USE EXPIRES SEP. 1, 2026
	AVIATION USE AREA



DESIGN	NS
DRAWN	NB
CHECKED	WH

**STATE OF ALASKA**  
 DEPARTMENT OF TRANSPORTATION AND PUBLIC FACILITIES  
 NORTHERN REGION-AVIATION

Signed by:  
  
 APPR. **Brian Roberts**  
338404DF18C4D1... DATE 9/12/2025

**BRIAN ROBERTS** NORTHERN REGION ROW CHIEF

BY	DATE	NO.	REVISIONS	FAA
NB	08/25	2	EXHIBIT "A" SUBMITTAL	
NB	04/25	1	DRAFT EXHIBIT "A" SUBMITTAL	

BY	DATE	NO.	REVISIONS	FAA

**DEADHORSE AIRPORT**  
 DEADHORSE, AK  
 EXISTING AIRPORT LEASE LOT MAP  
 AUGUST 2025

SHEET  
**E3** OF  
 16