





C:\HNS\69377\RM\CIVIL3D\KLEHNI BRIDGE\SOURCE DWGS\BASEMAP\ENV\_EXH.DWG



CHILKAT BALD EAGLE  
PRESERVE BOUNDARY

**LEGEND**

-  EXISTING RIGHT-OF-WAY
-  APPROXIMATE ADDITIONAL RIGHT-OF-WAY
-  APPROXIMATE EXISTING RIGHT-OF-WAY RELINQUISHMENT
-  APPROXIMATE ADDITIONAL EXISTING RIGHT-OF-WAY RELINQUISHMENT

DATE		REVISIONS		BY
<b>STATE OF ALASKA</b> DEPARTMENT OF TRANSPORTATION & PUBLIC FACILITIES PRELIMINARY ROW MAP ALASKA PROJECT BR-0003(152) / 69377 HNS - KLEHNI RIVER BRIDGE & TRANSFER				
DRAWN	RJG	DATE	17 NOV 2014	SCALE 1" = 200'
CHECKED		DATE		SHEET 6 of 7