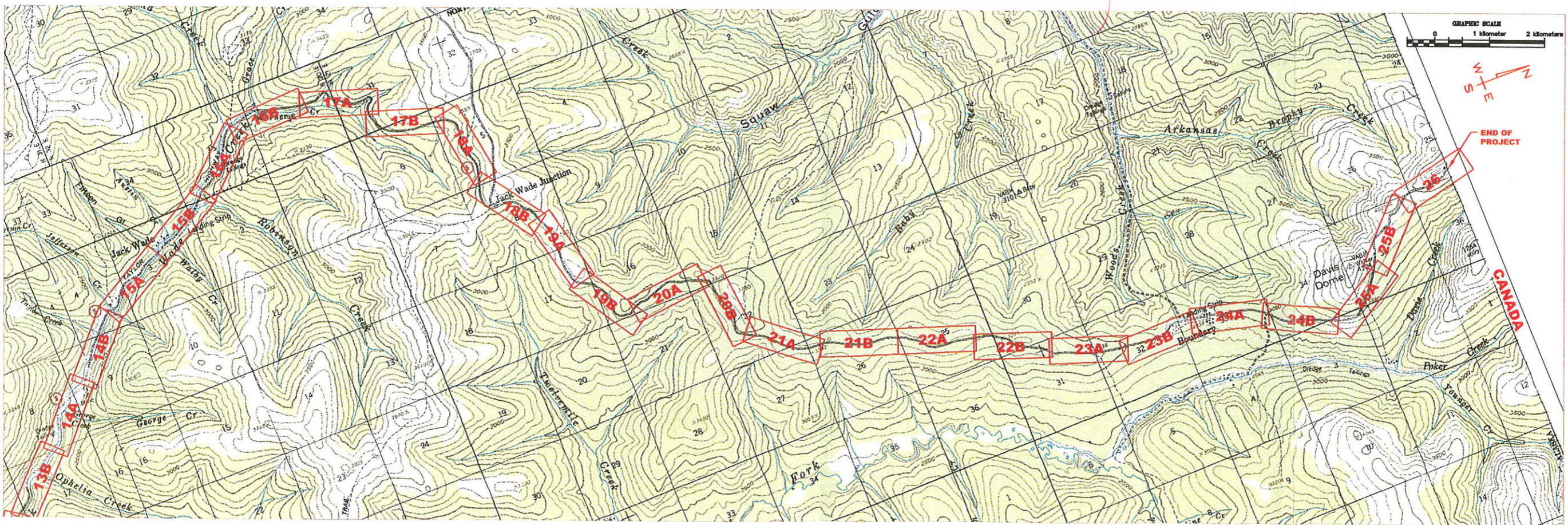
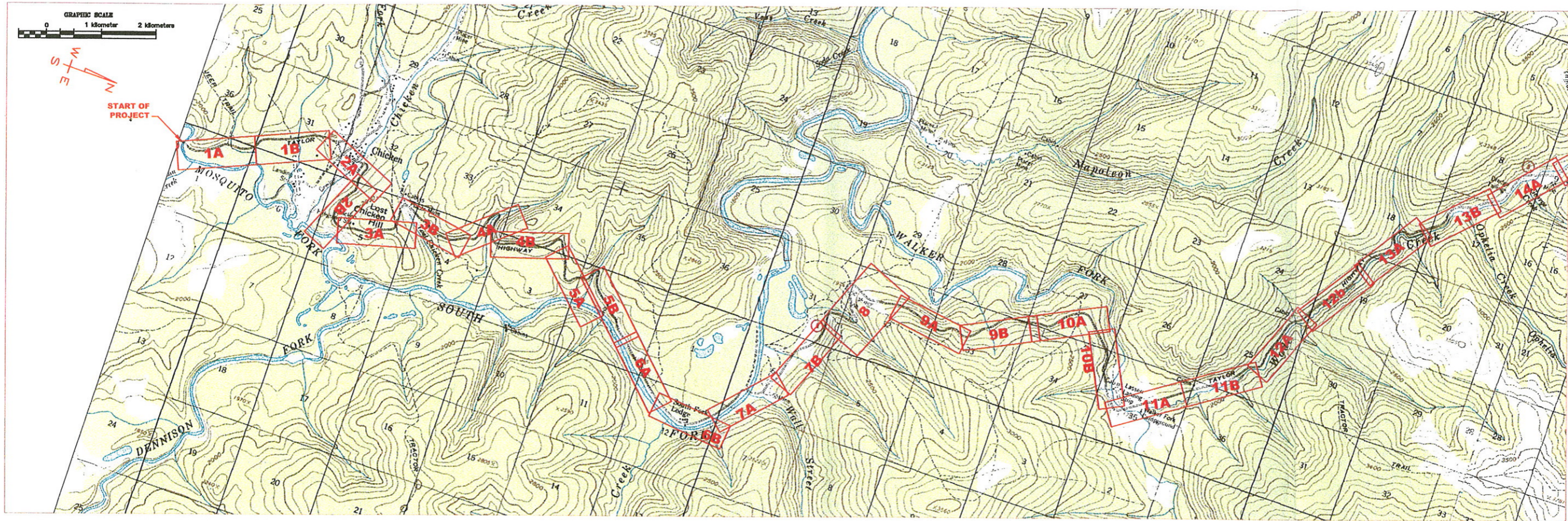


APPENDIX B
APPROXIMATE WETLAND BOUNDARIES



TAYLOR HIGHWAY MP 64.5
TO THE
CANADIAN BORDER



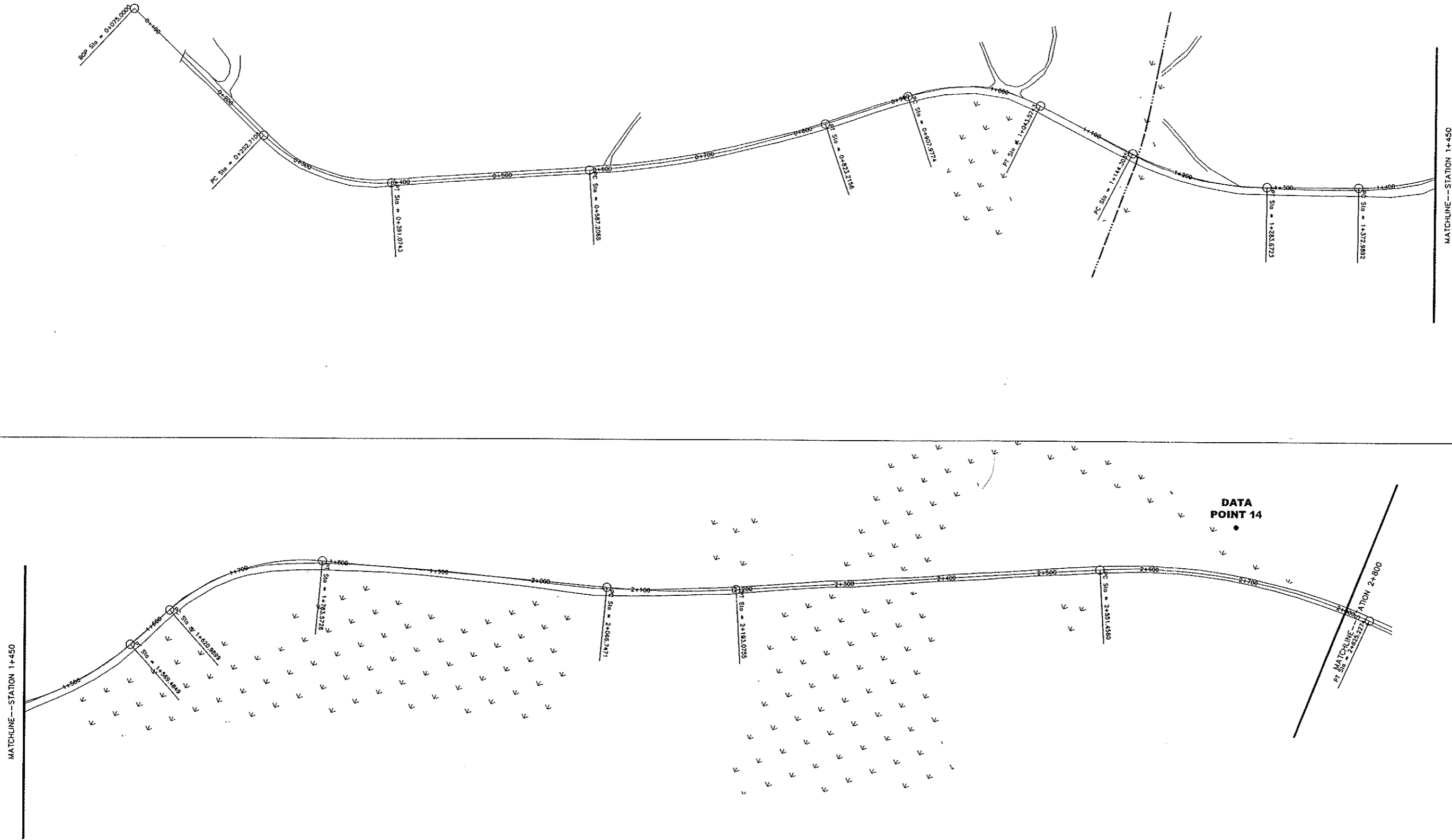
WETLAND DELINEATION
KEY

JOB NO: 4328

DATE: 10/21/02

DRAWN BY: DRM

CHECKED BY: MKK



TAYLOR HIGHWAY MP 64.5
TO THE
CANADIAN BORDER

WETLAND DELINEATION
FIGURE 1

JOB NO:	4328
DATE:	10/21/02
DRAWN BY:	DRM
CHECKED BY:	XXX



TAYLOR HIGHWAY MP 64.5
TO THE
CANADIAN BORDER

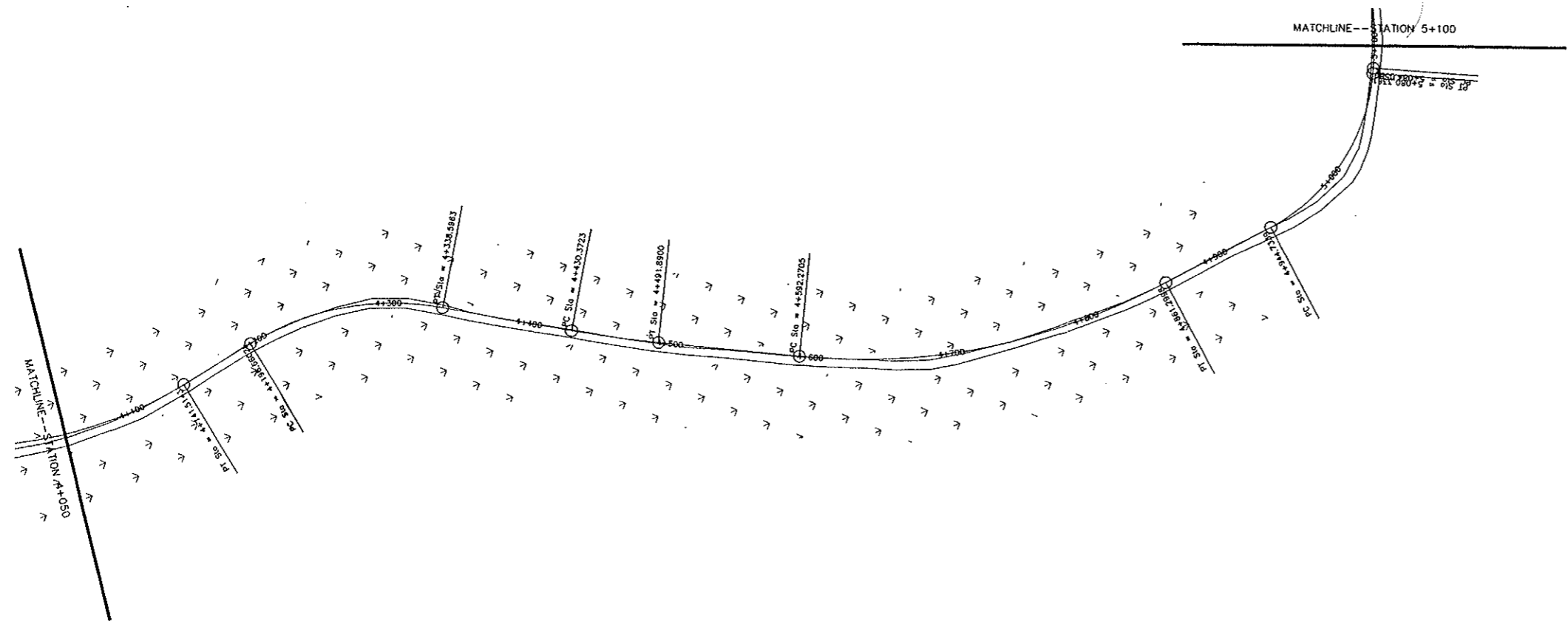
WETLAND DELINEATION
FIGURE 2

JOB NO: 4328

DATE: 10/21/02

DRAWN BY: DRM

CHECKED BY: XXX





TAYLOR HIGHWAY MP 64.5
TO THE
CANADIAN BORDER

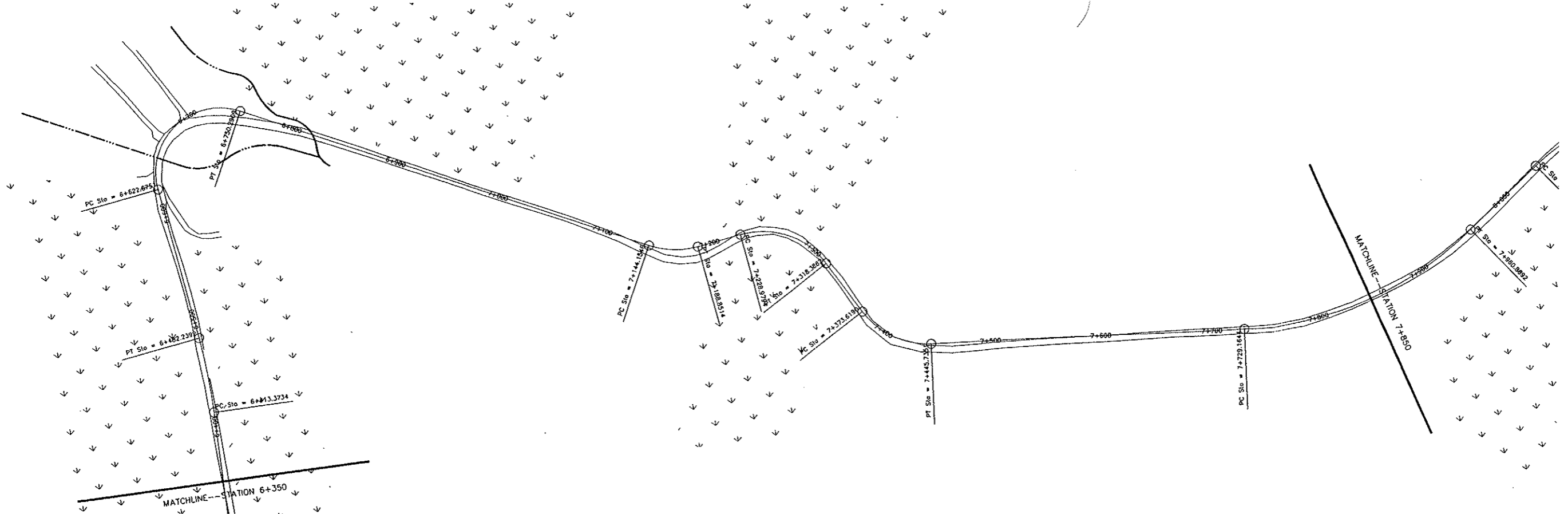
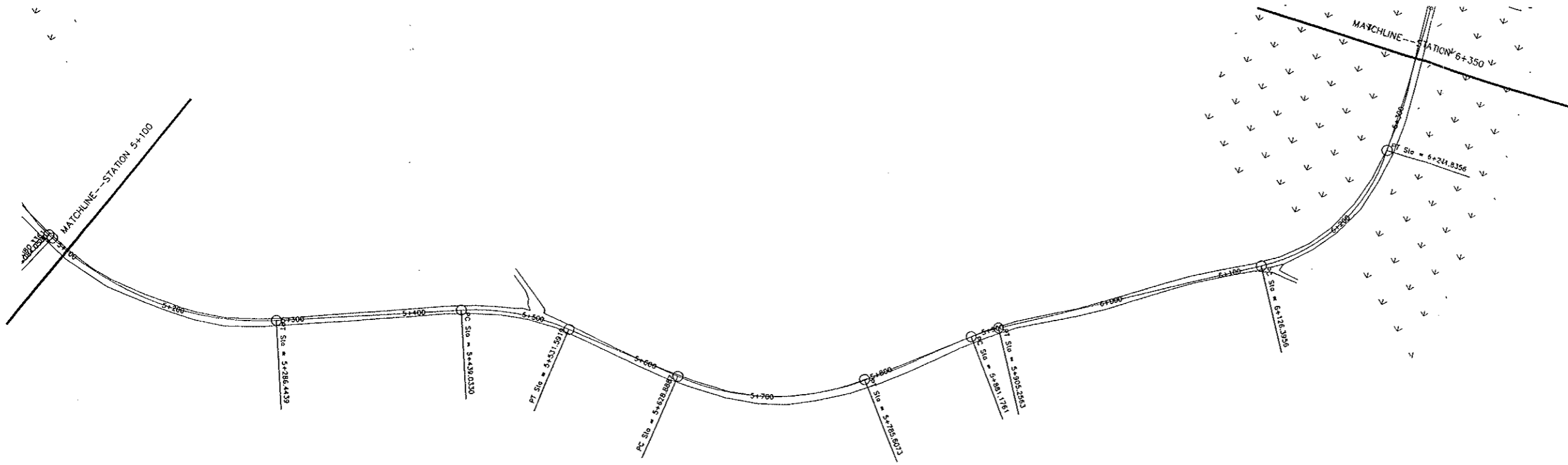
WETLAND DELINEATION
FIGURE 3

JOB NO: 4328

DATE: 10/21/02

DRAWN BY: ORM

CHECKED BY: XXX





TAYLOR HIGHWAY MP 64.5
TO THE
CANADIAN BORDER

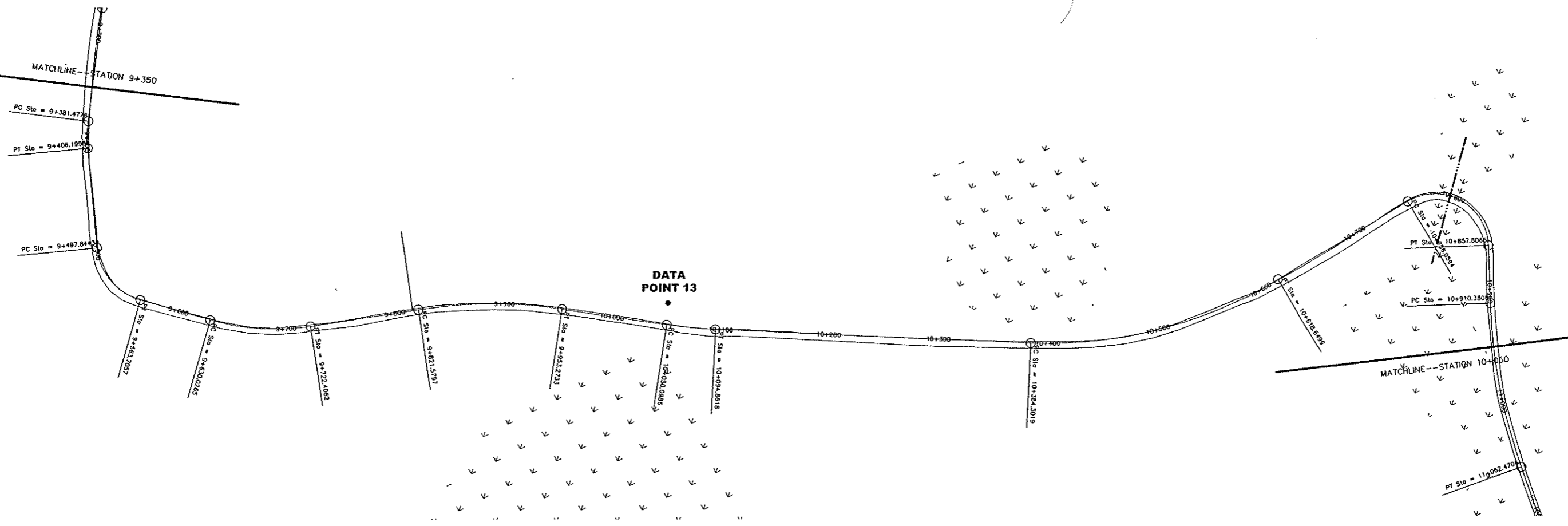
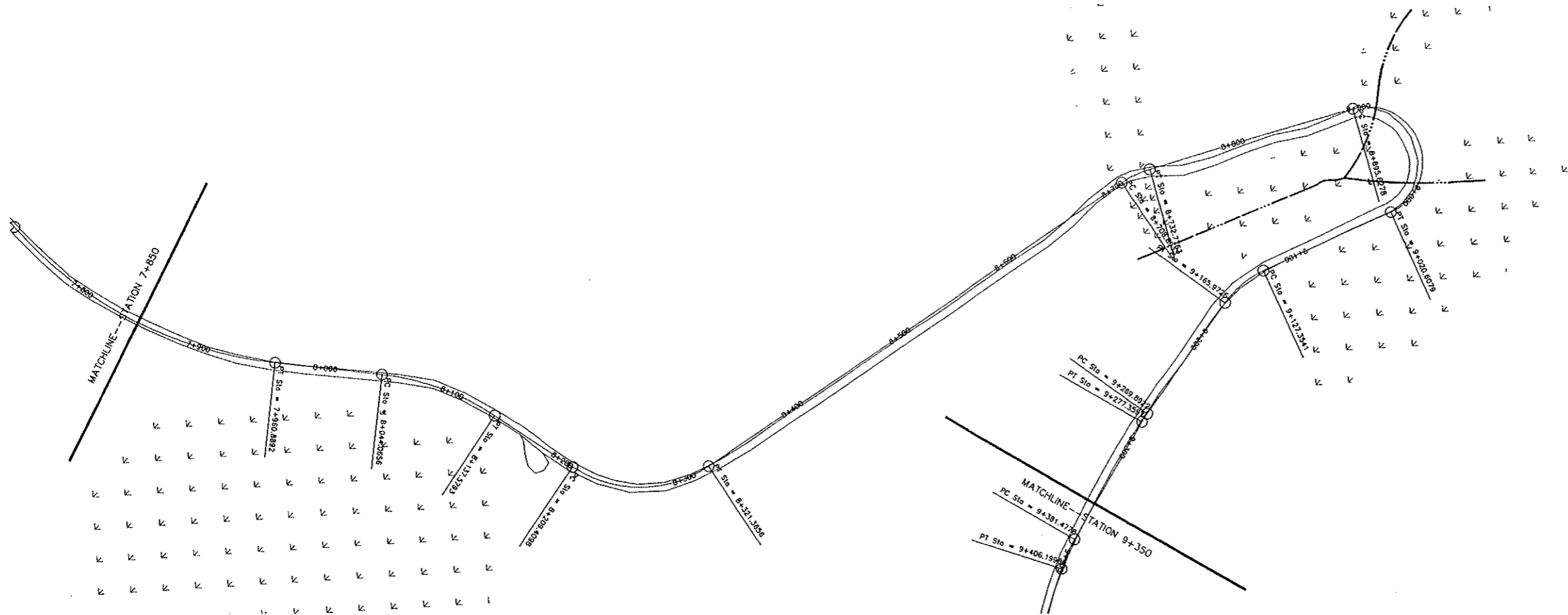
WETLAND DELINEATION
FIGURE 4

JOB NO: 4328

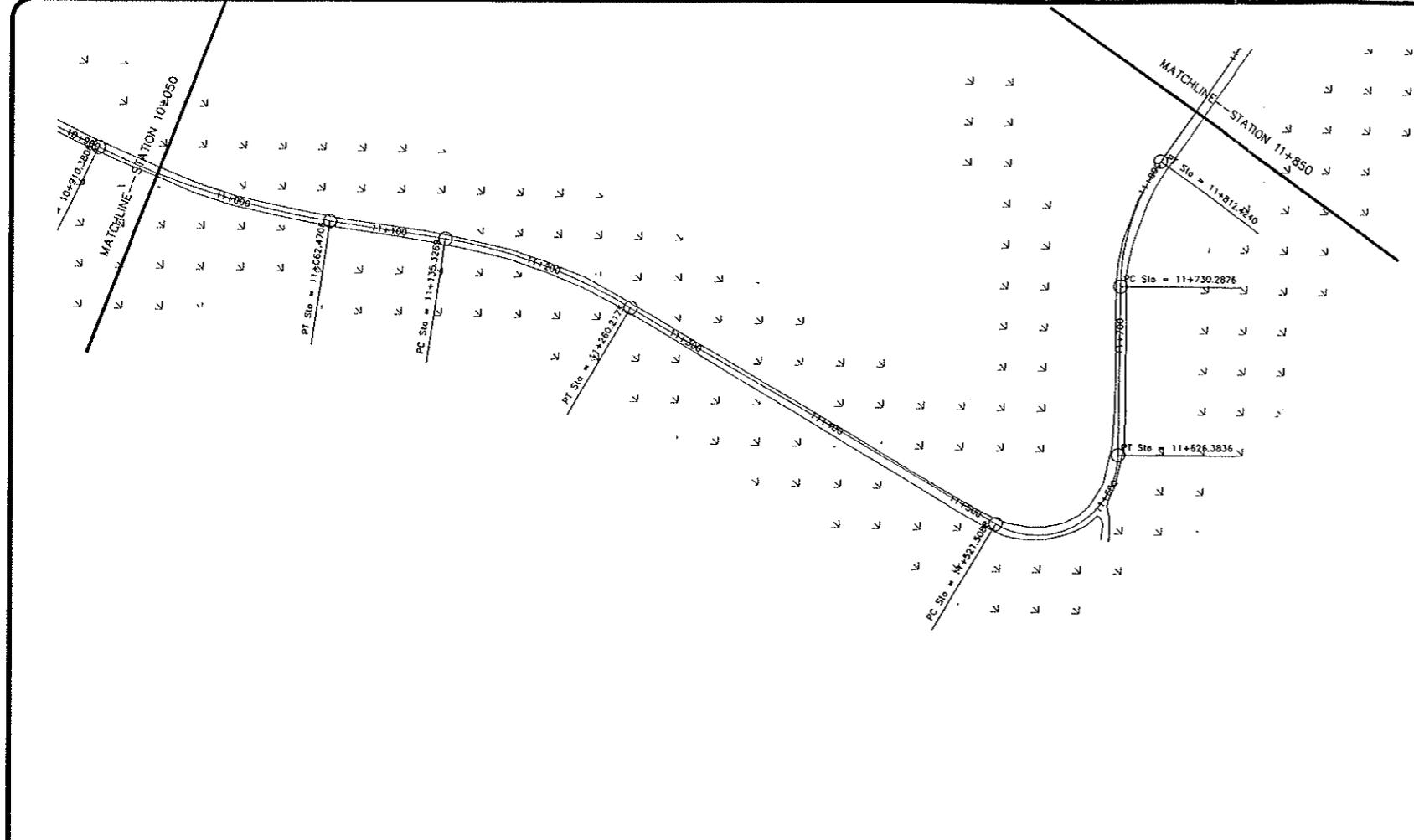
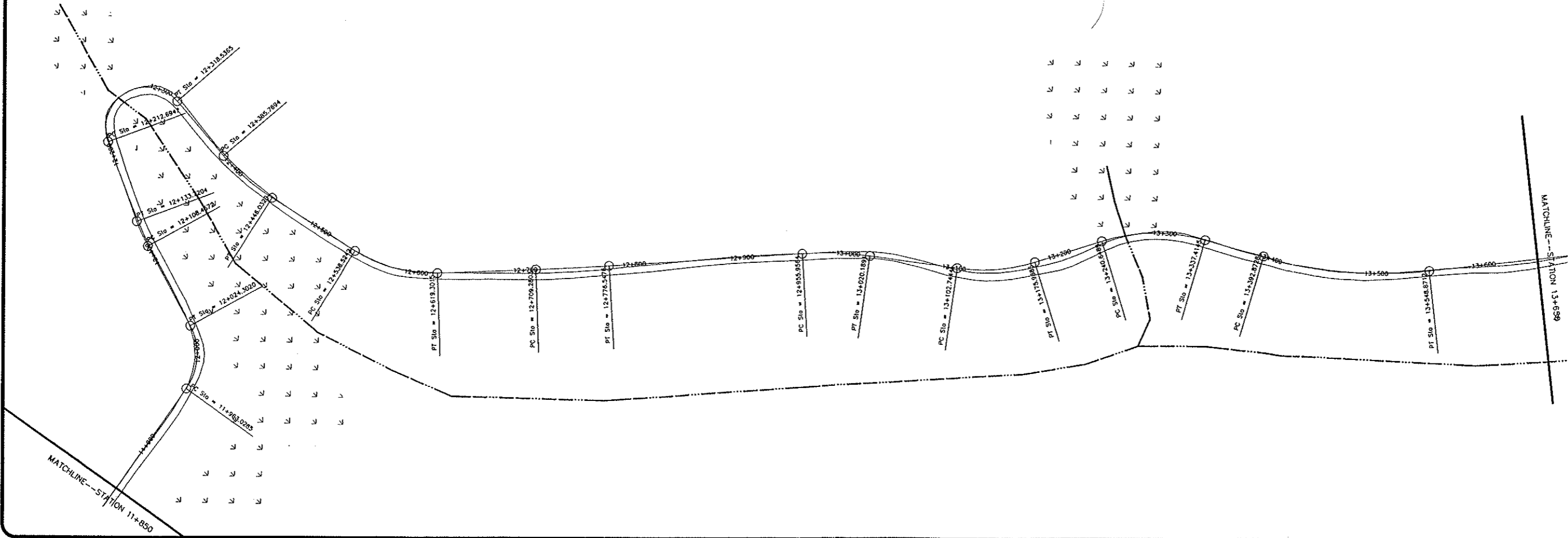
DATE: 10/21/02

DRAWN BY: DRM

CHECKED BY: XXX



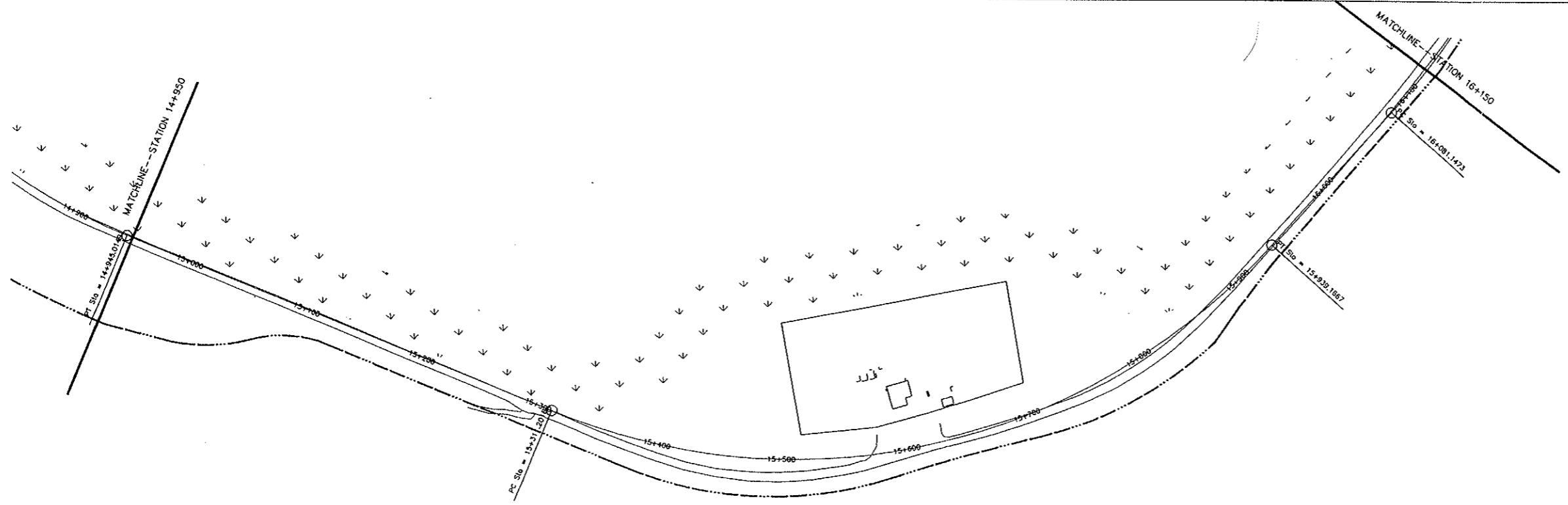
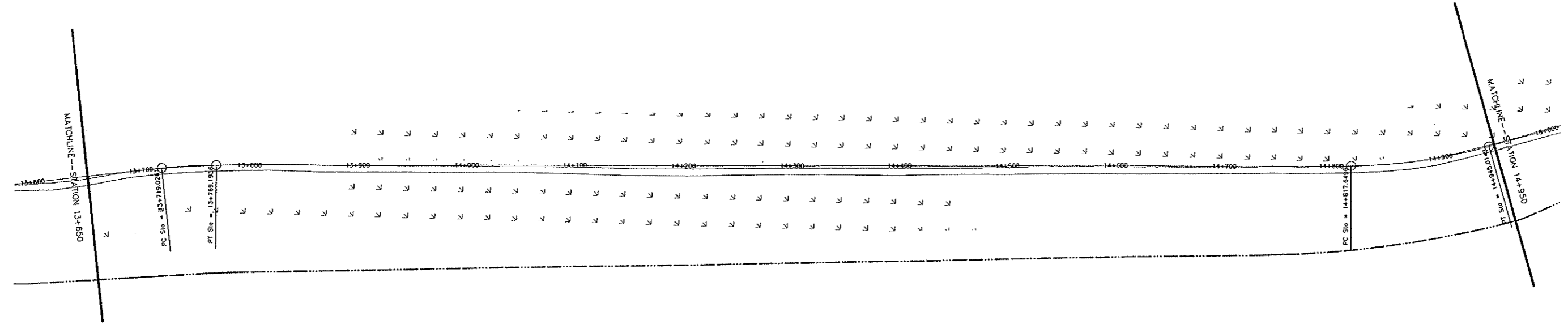
DWG FILE: K:\JOB\1104444 - Taylor Hwy EAA\card\CD download\Wetland.dwg



TAYLOR HIGHWAY MP 64.5
TO THE
CANADIAN BORDER

WETLAND DELINEATION
FIGURE 5

JOB NO:	4328
DATE:	10/21/02
DRAWN BY:	DRM
CHECKED BY:	XXX



TAYLOR HIGHWAY MP 64.5
TO THE
CANADIAN BORDER

WETLAND DELINEATION
FIGURE 6

JOB NO:	4328
DATE:	10/21/02
DRAWN BY:	DRM
CHECKED BY:	XXX



TAYLOR HIGHWAY MP 64.5
TO THE
CANADIAN BORDER

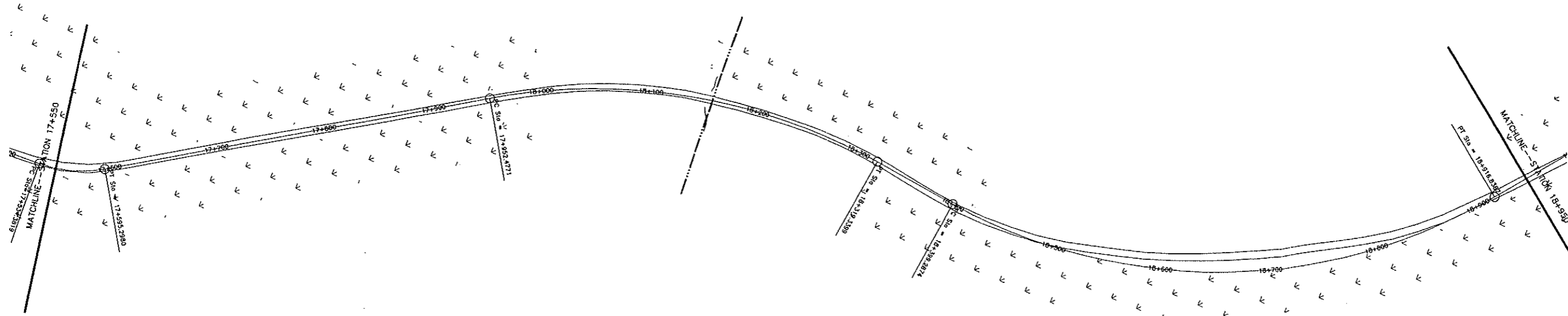
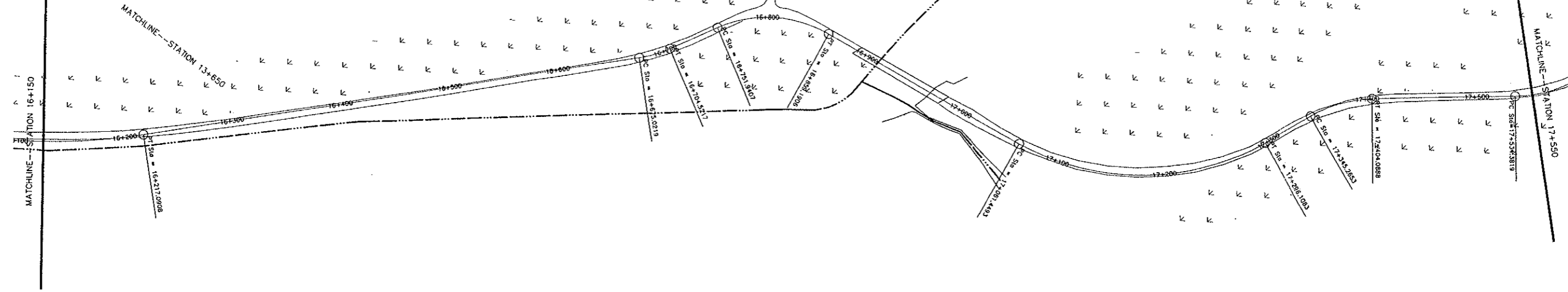
WETLAND DELINEATION
FIGURE 7

JOB NO: 432B

DATE: 10/21/02

DRAWN BY: DRM

CHECKED BY: XXX





TAYLOR HIGHWAY MP 64.5
TO THE
CANADIAN BORDER

WETLAND DELINEATION
FIGURE 8

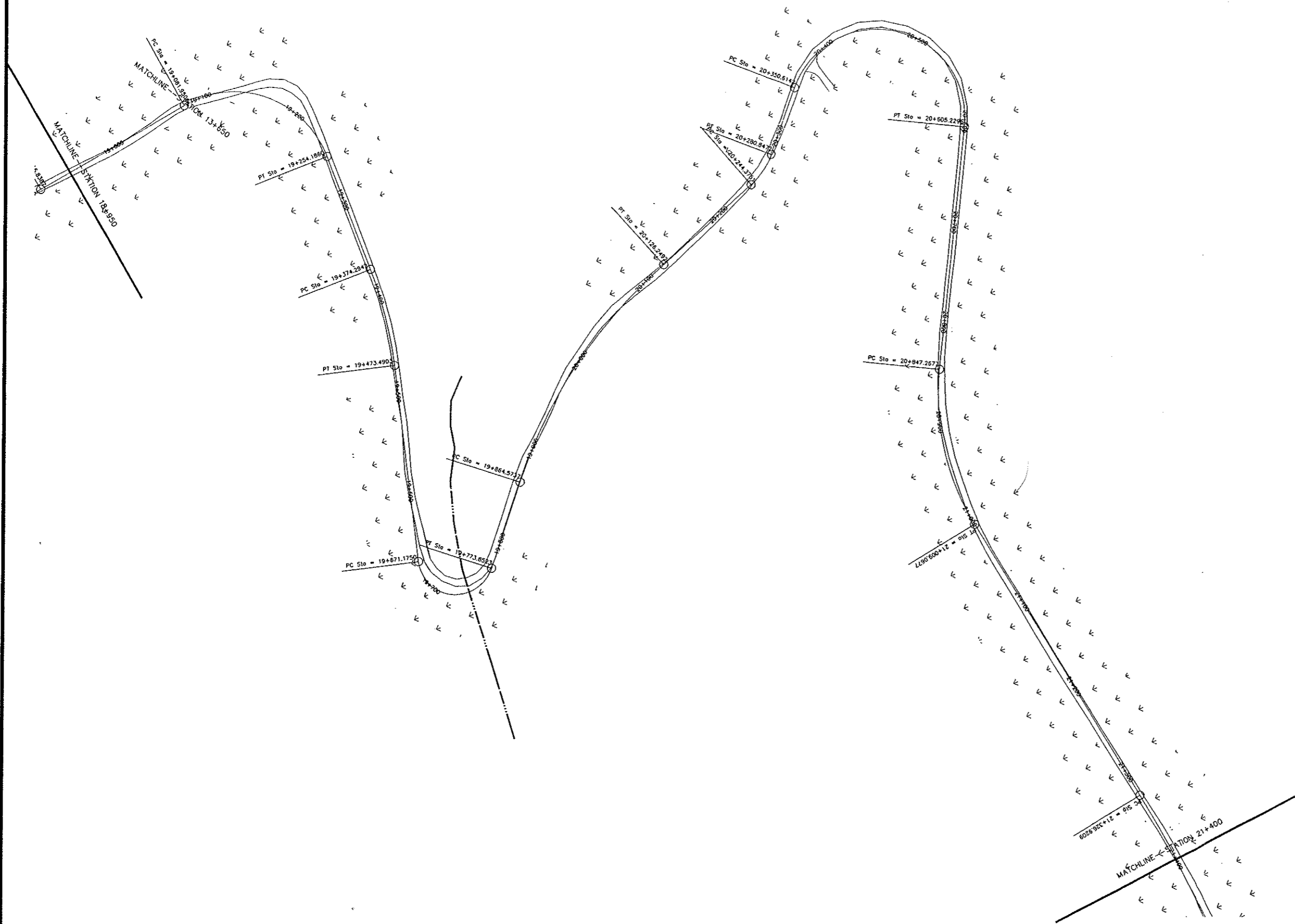
JOB NO: 4328

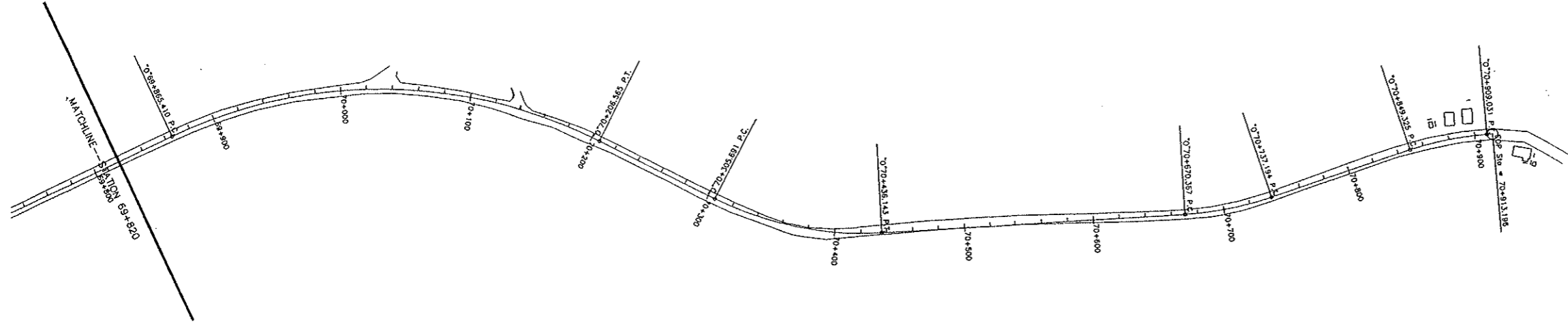
DATE: 10/21/02

DRAWN BY: DRM

CHECKED BY: XXX

DWG FILE: K:\00B1110\4444 - Taylor Hwy EA\Acad\CD download\Wetland.dwg





TAYLOR HIGHWAY MP 64.5
TO THE
CANADIAN BORDER

WETLAND DELINEATION
FIGURE 26

JOB NO:	4328
DATE:	10/21/02
DRAWN BY:	DRM
CHECKED BY:	XXX



TAYLOR HIGHWAY MP 64.5
TO THE
CANADIAN BORDER

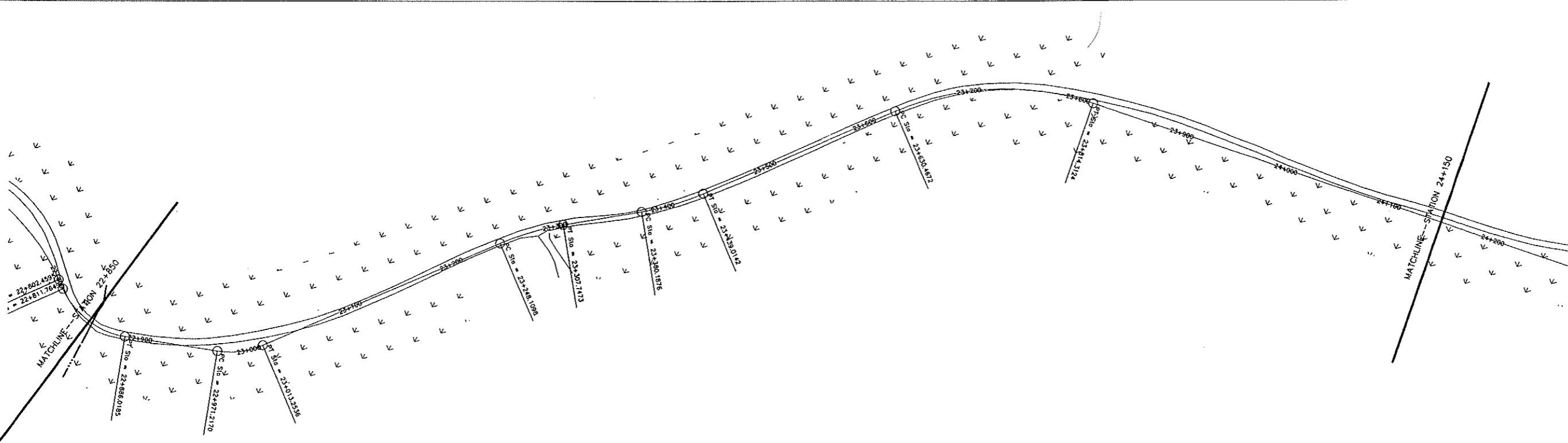
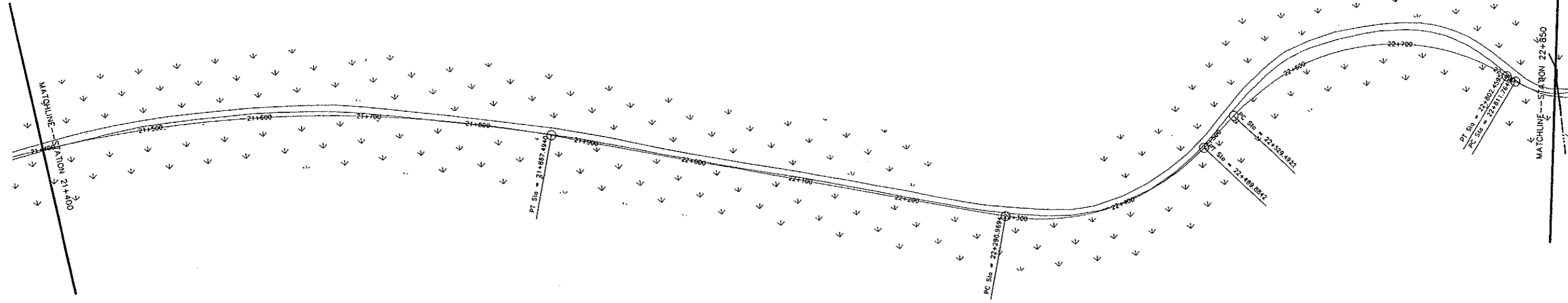
WETLAND DELINEATION
FIGURE 9

JOB NO: 4328

DATE: 10/21/02

DRAWN BY: DRM

CHECKED BY: XXX

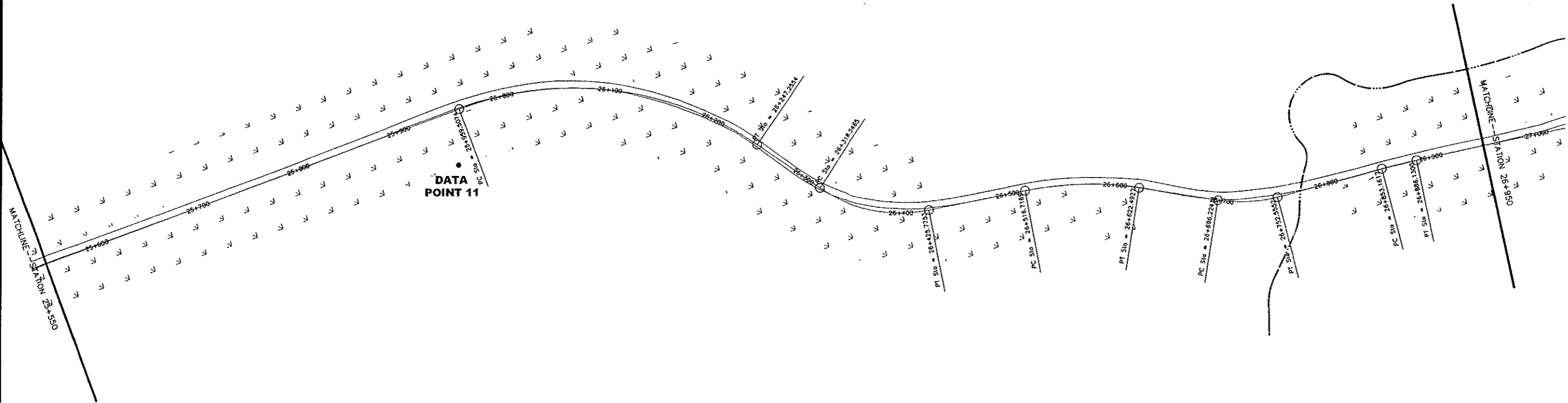
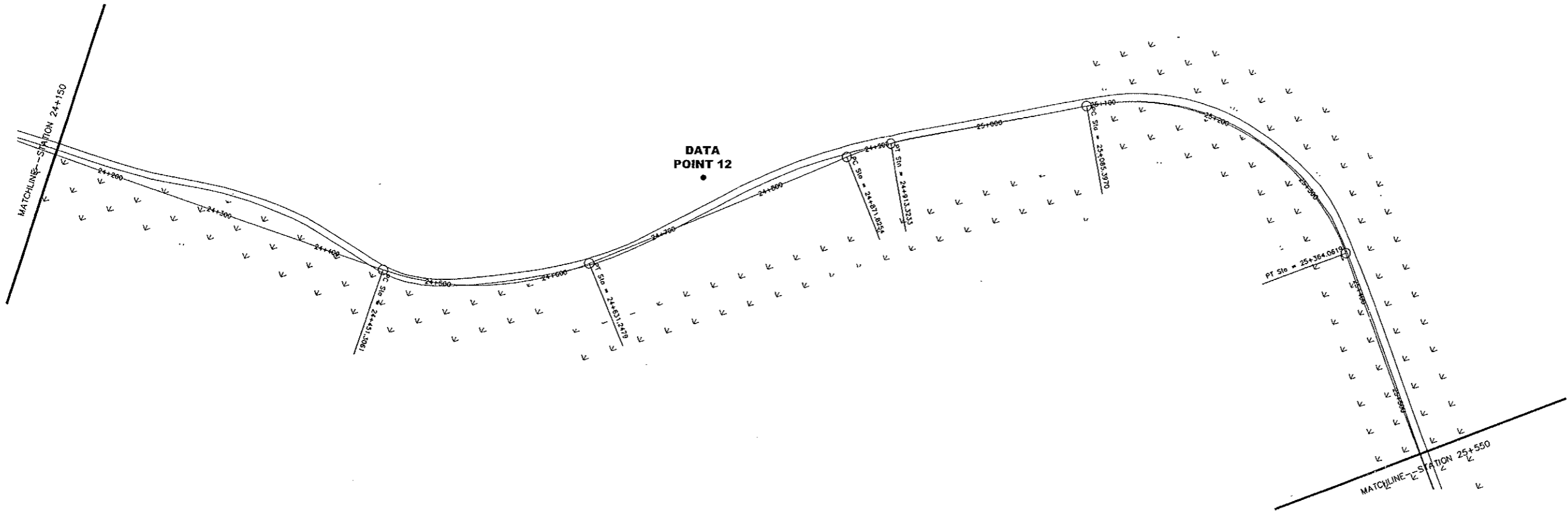


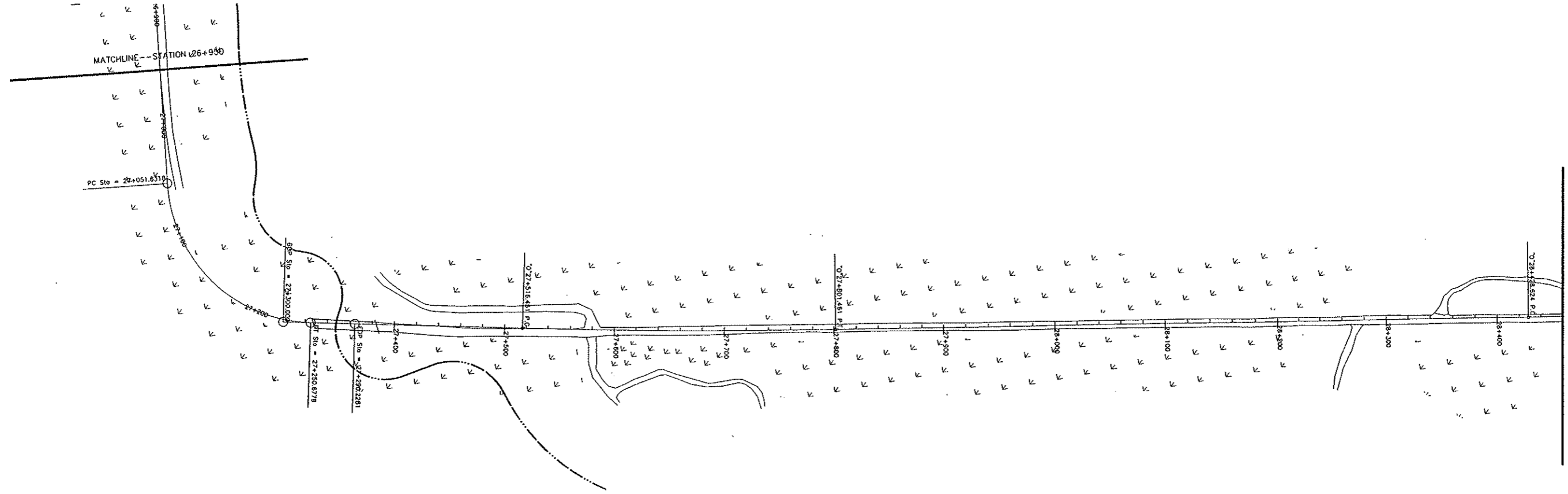
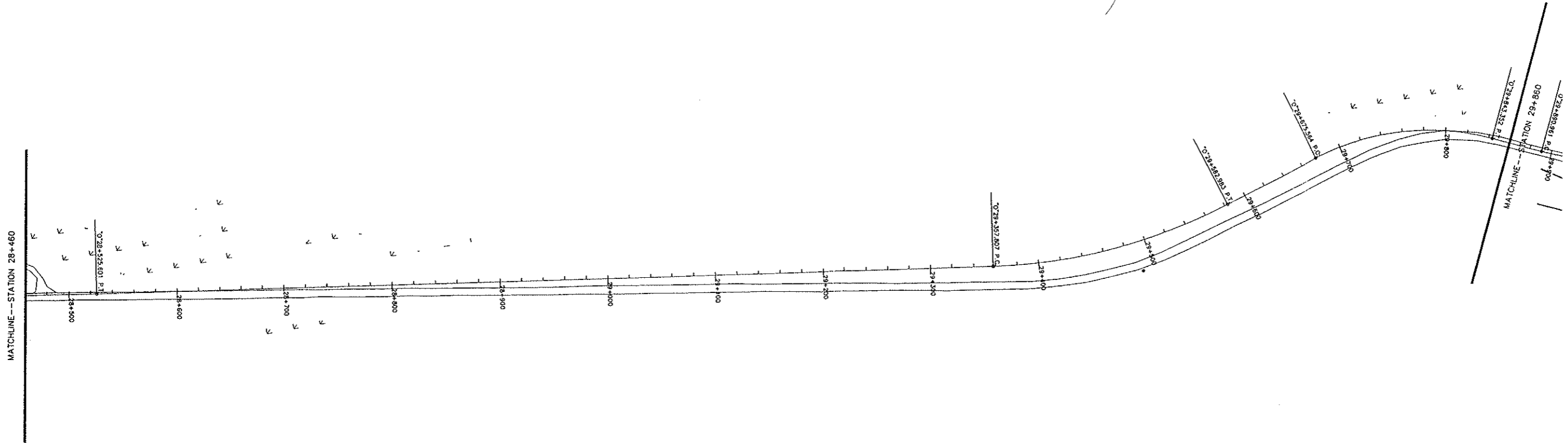


TAYLOR HIGHWAY MP 64.5
TO THE
CANADIAN BORDER

WETLAND DELINEATION
FIGURE 10

JOB NO:	4328
DATE:	10/21/02
DRAWN BY:	DRM
CHECKED BY:	XXX

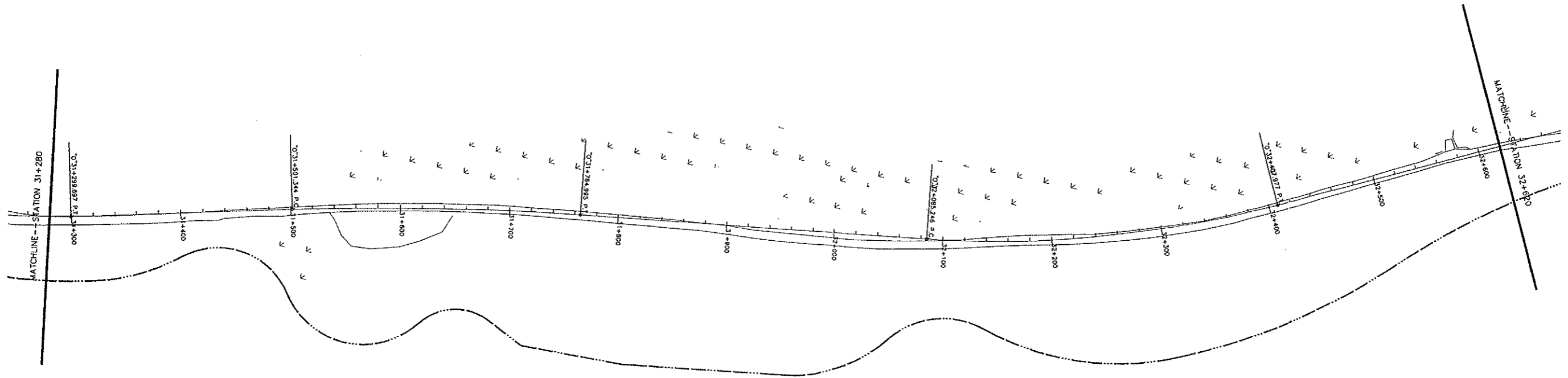
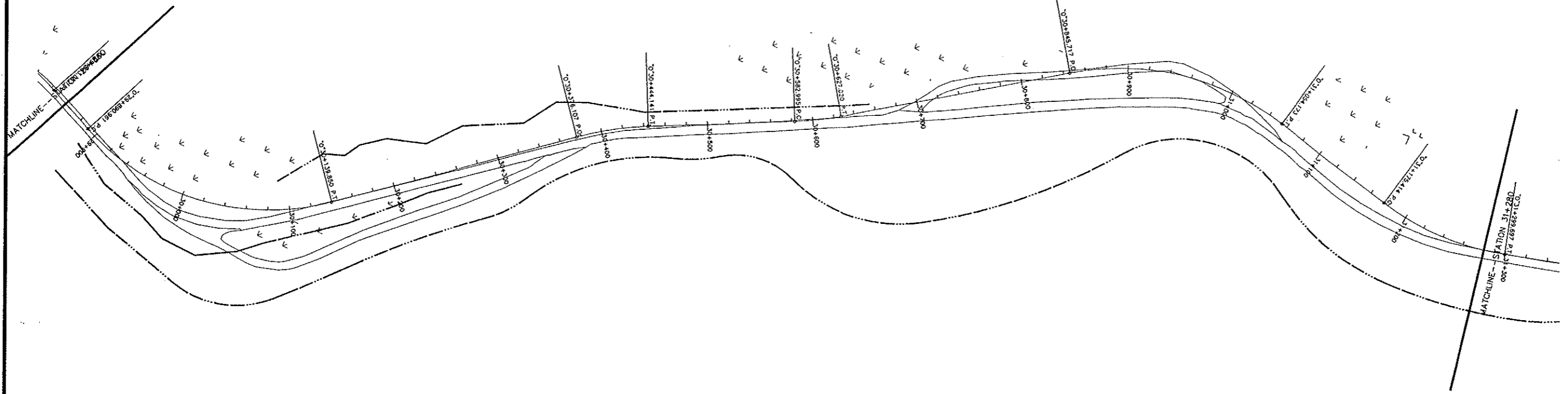




TAYLOR HIGHWAY MP 64.5
TO THE
CANADIAN BORDER

WETLAND DELINEATION
FIGURE 11

JOB NO:	4328
DATE:	10/21/02
DRAWN BY:	DRM
CHECKED BY:	XXX



TAYLOR HIGHWAY MP 64.5
TO THE
CANADIAN BORDER

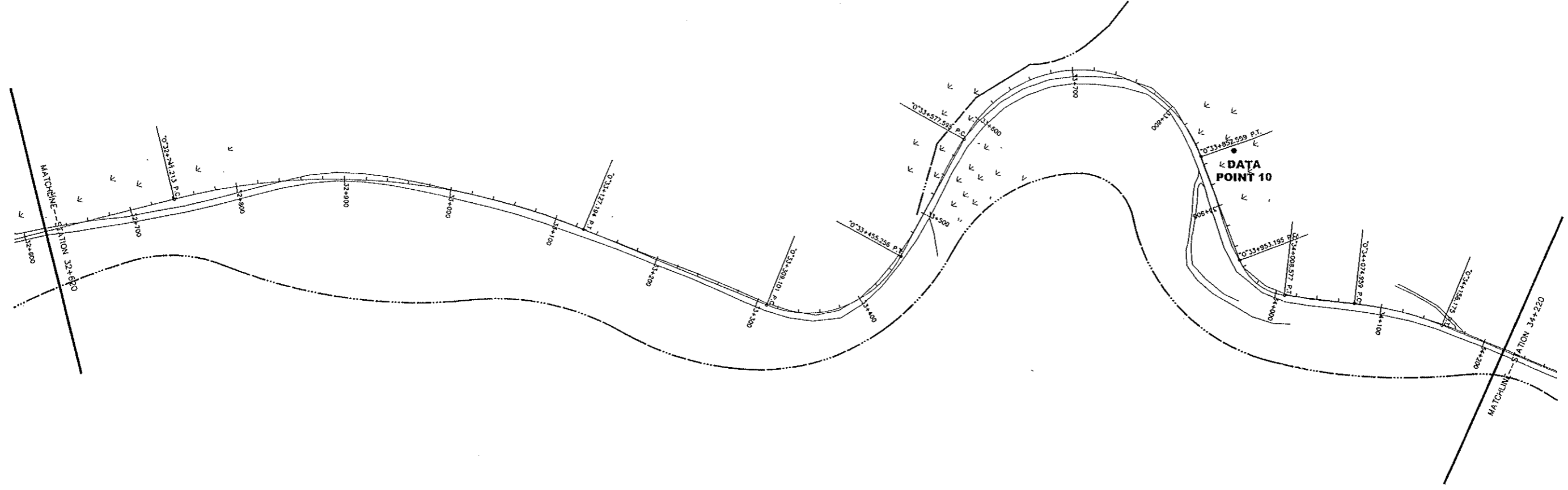
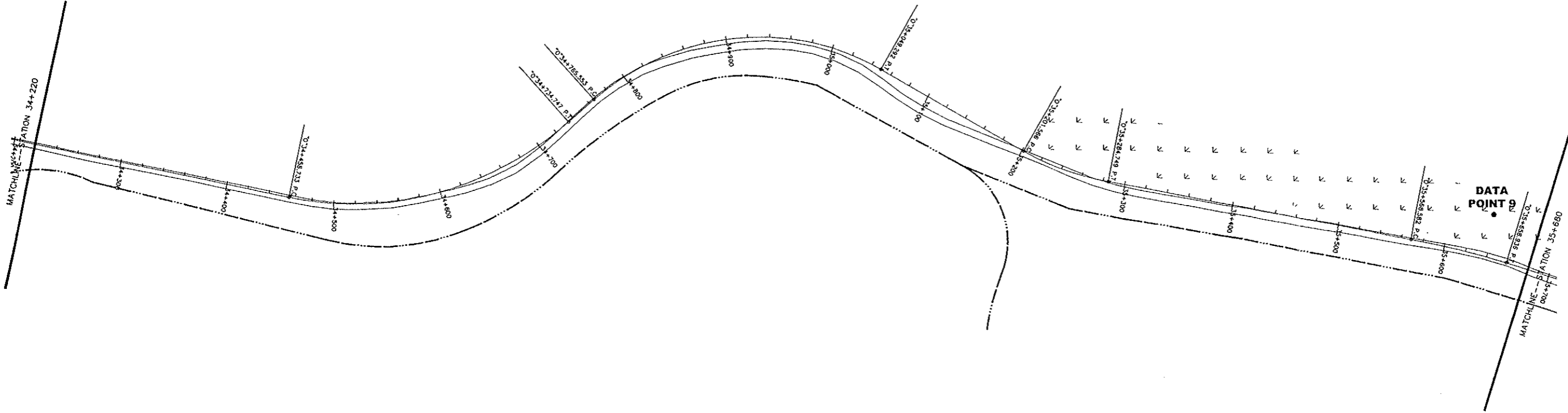
WETLAND DELINEATION
FIGURE 12

JOB NO: 4328

DATE: 10/21/02

DRAWN BY: DRM

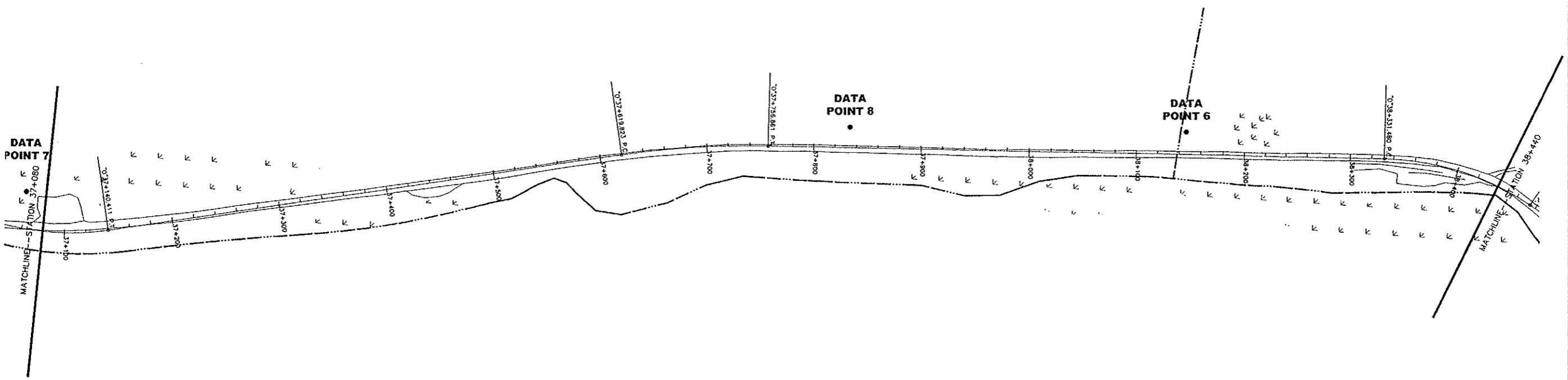
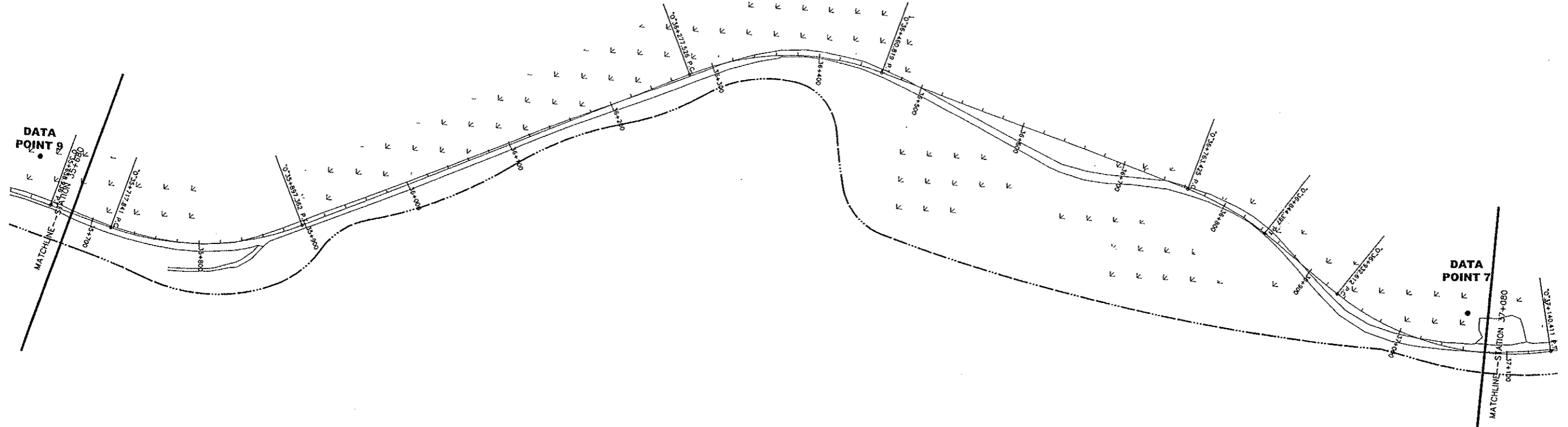
CHECKED BY: XXX



TAYLOR HIGHWAY MP 64.5
TO THE
CANADIAN BORDER

WETLAND DELINEATION
FIGURE 13

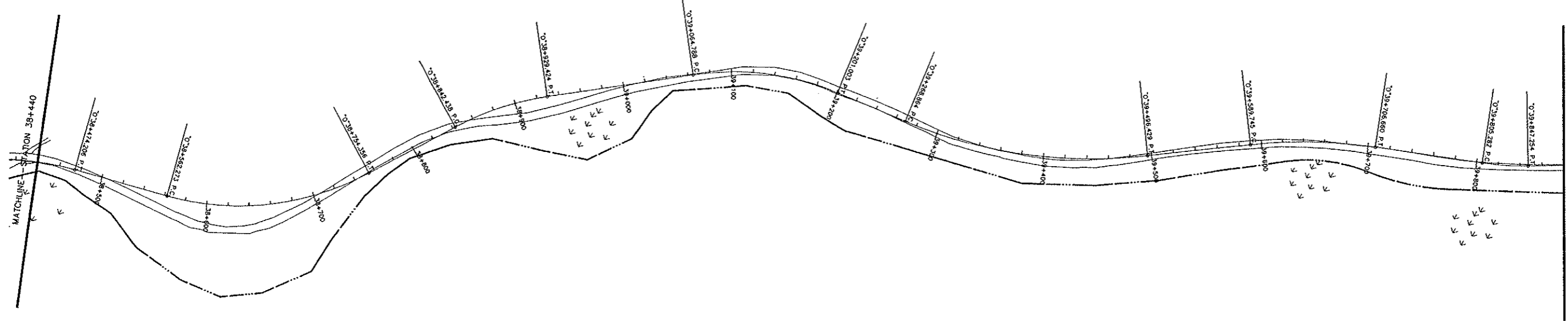
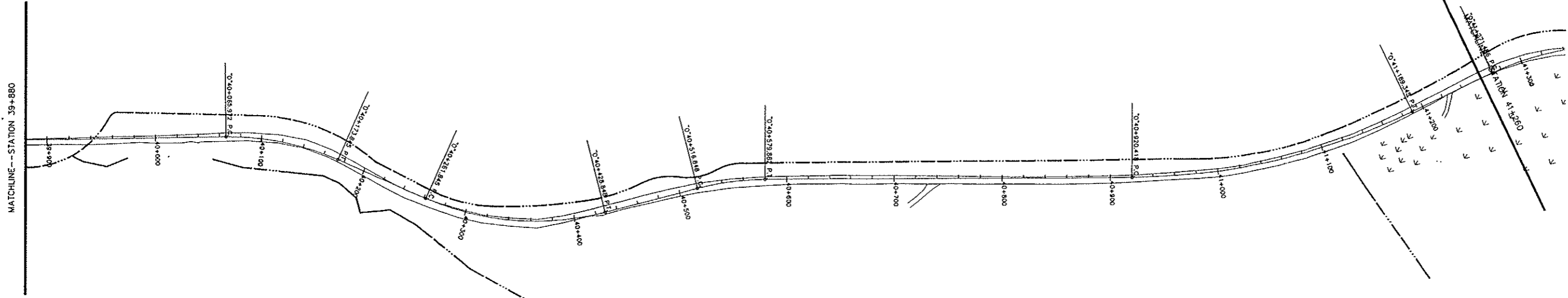
JOB NO:	4328
DATE:	10/21/02
DRAWN BY:	DRM
CHECKED BY:	XXX



TAYLOR HIGHWAY MP 64.5
TO THE
CANADIAN BORDER

WETLAND DELINEATION
FIGURE 14

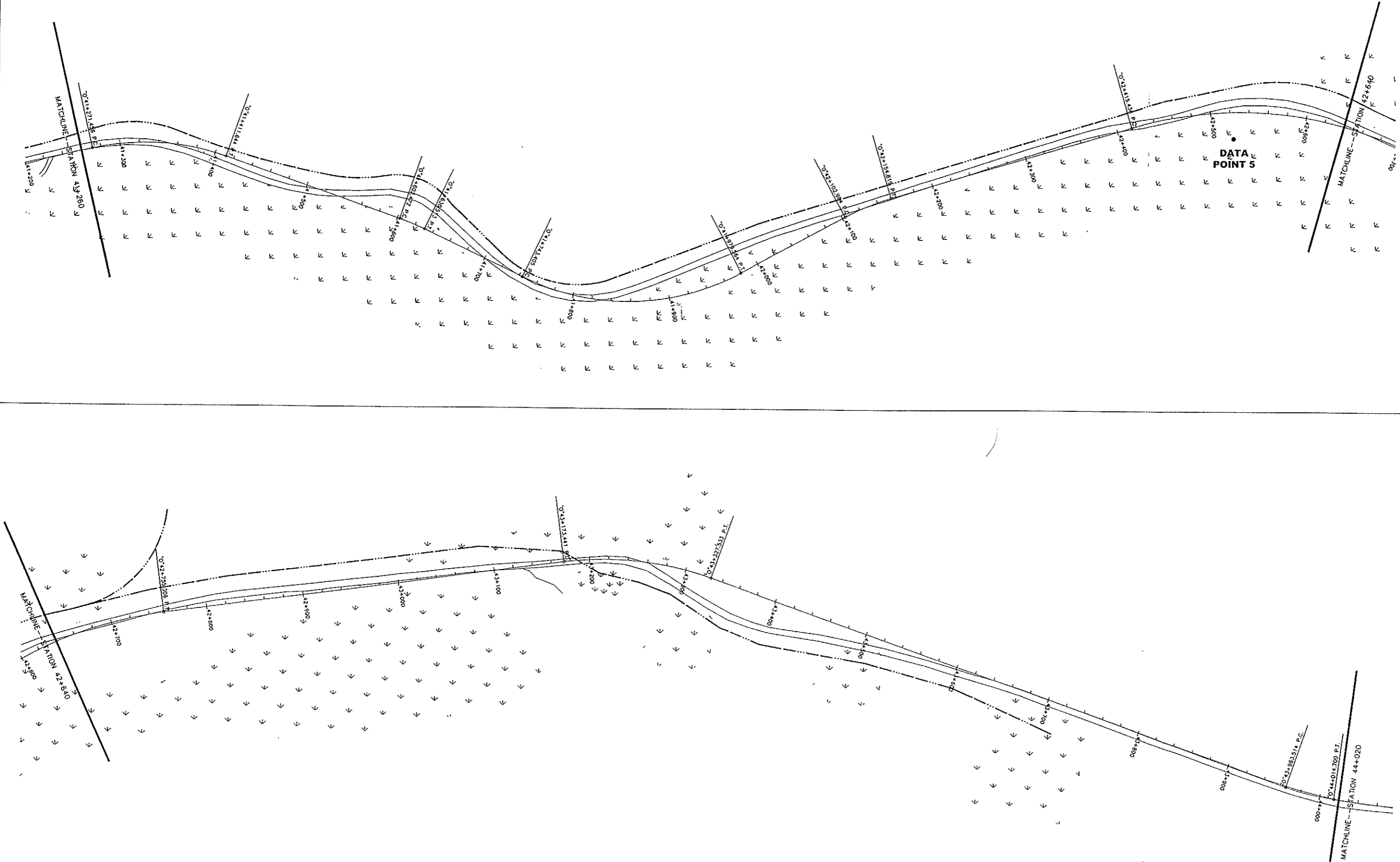
JOB NO:	4328
DATE:	10/21/02
DRAWN BY:	DRM
CHECKED BY:	XXX



**TAYLOR HIGHWAY MP 64.5
TO THE
CANADIAN BORDER**

**WETLAND DELINEATION
FIGURE 15**

JOB NO:	4328
DATE:	10/21/02
DRAWN BY:	DRM
CHECKED BY:	XXX



TAYLOR HIGHWAY MP 64.5
TO THE
CANADIAN BORDER

WETLAND DELINEATION
FIGURE 16

JOB NO:	4328
DATE:	10/21/02
DRAWN BY:	DRM
CHECKED BY:	XX



TAYLOR HIGHWAY MP 64.5
TO THE
CANADIAN BORDER


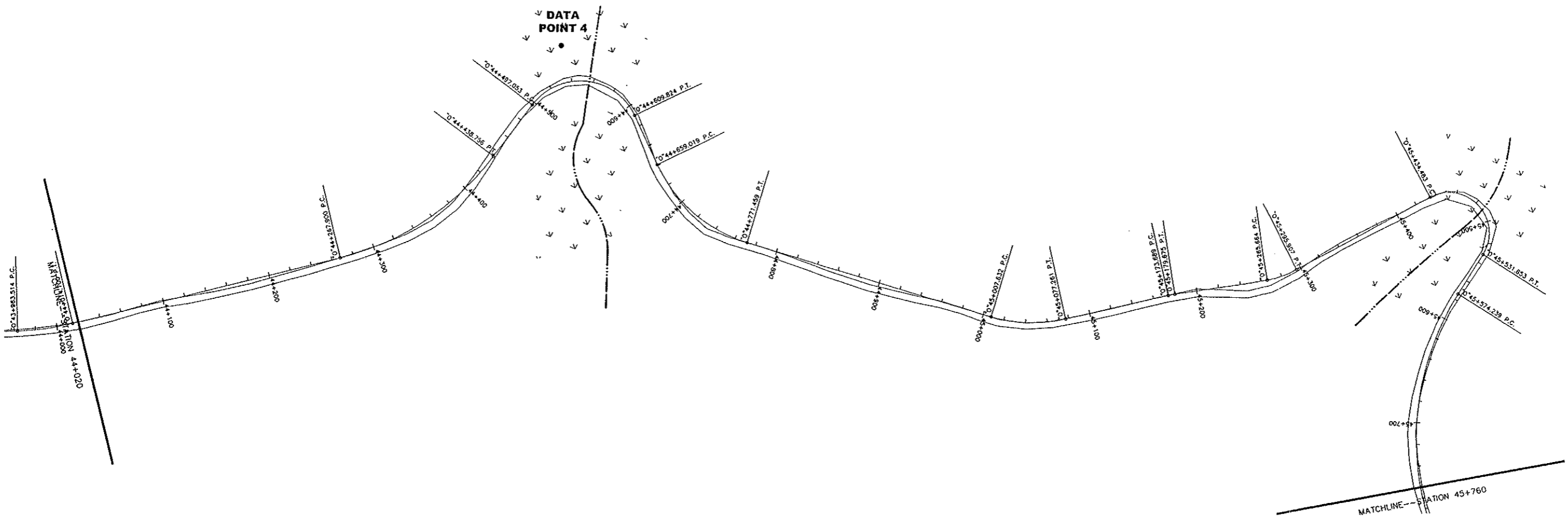
WETLAND DELINEATION
FIGURE 17

JOB NO: 4328

DATE: 10/21/02

DRAWN BY: DRM

CHECKED BY: XXX





TAYLOR HIGHWAY MP 64.5
TO THE
CANADIAN BORDER

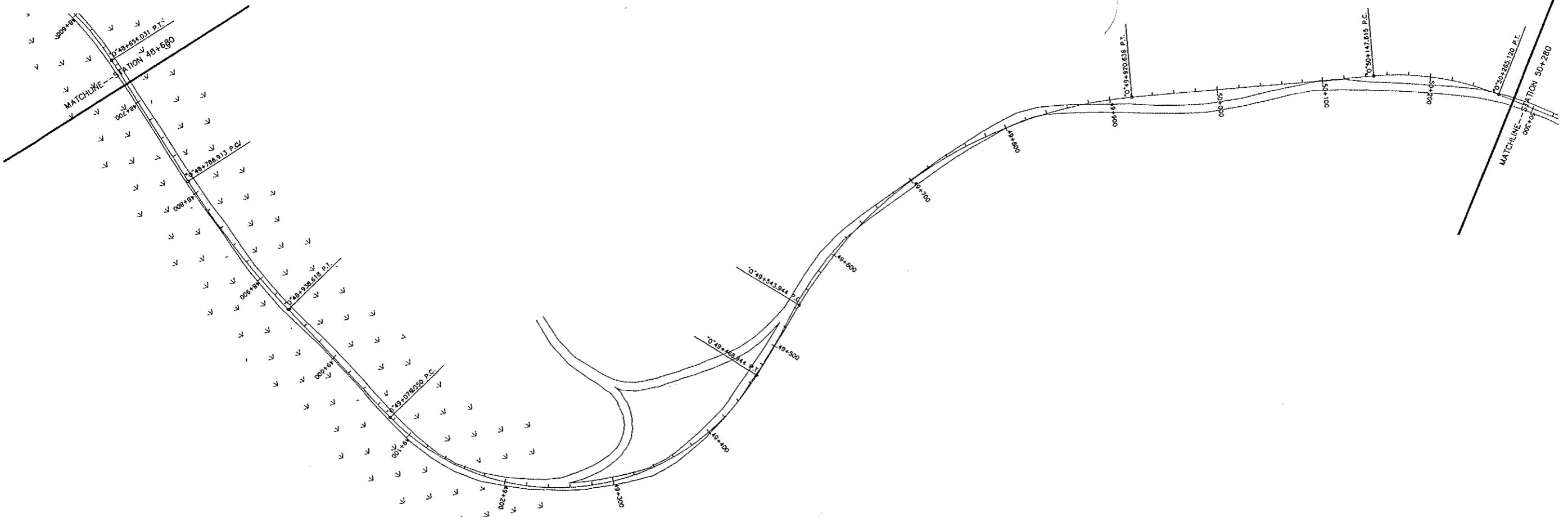
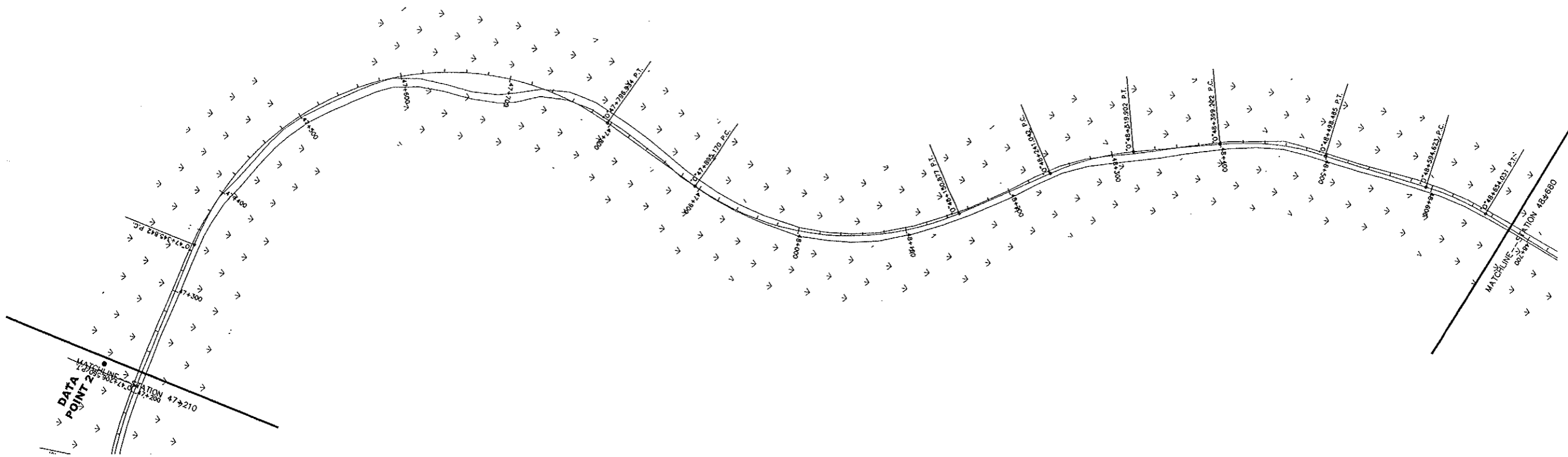
WETLAND DELINEATION
FIGURE 18

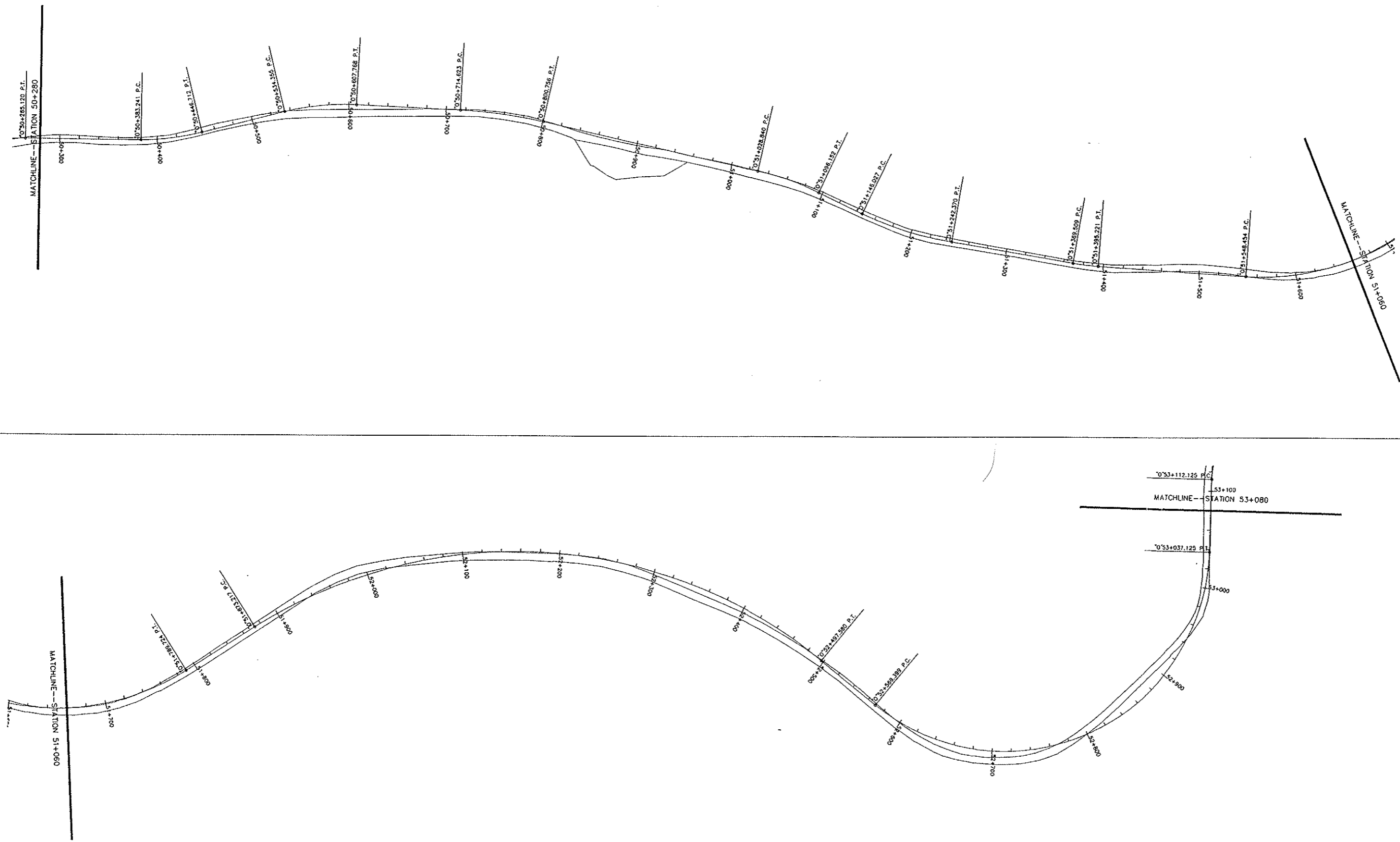
JOB NO: 4328

DATE: 10/21/02

DRAWN BY: DRM

CHECKED BY: XXX





TAYLOR HIGHWAY MP 64.5
TO THE
CANADIAN BORDER

WETLAND DELINEATION
FIGURE 19

JOB NO:	4328
DATE:	10/21/02
DRAWN BY:	DRM
CHECKED BY:	XXX



TAYLOR HIGHWAY MP 64.5
TO THE
CANADIAN BORDER


WETLAND DELINEATION
FIGURE 20

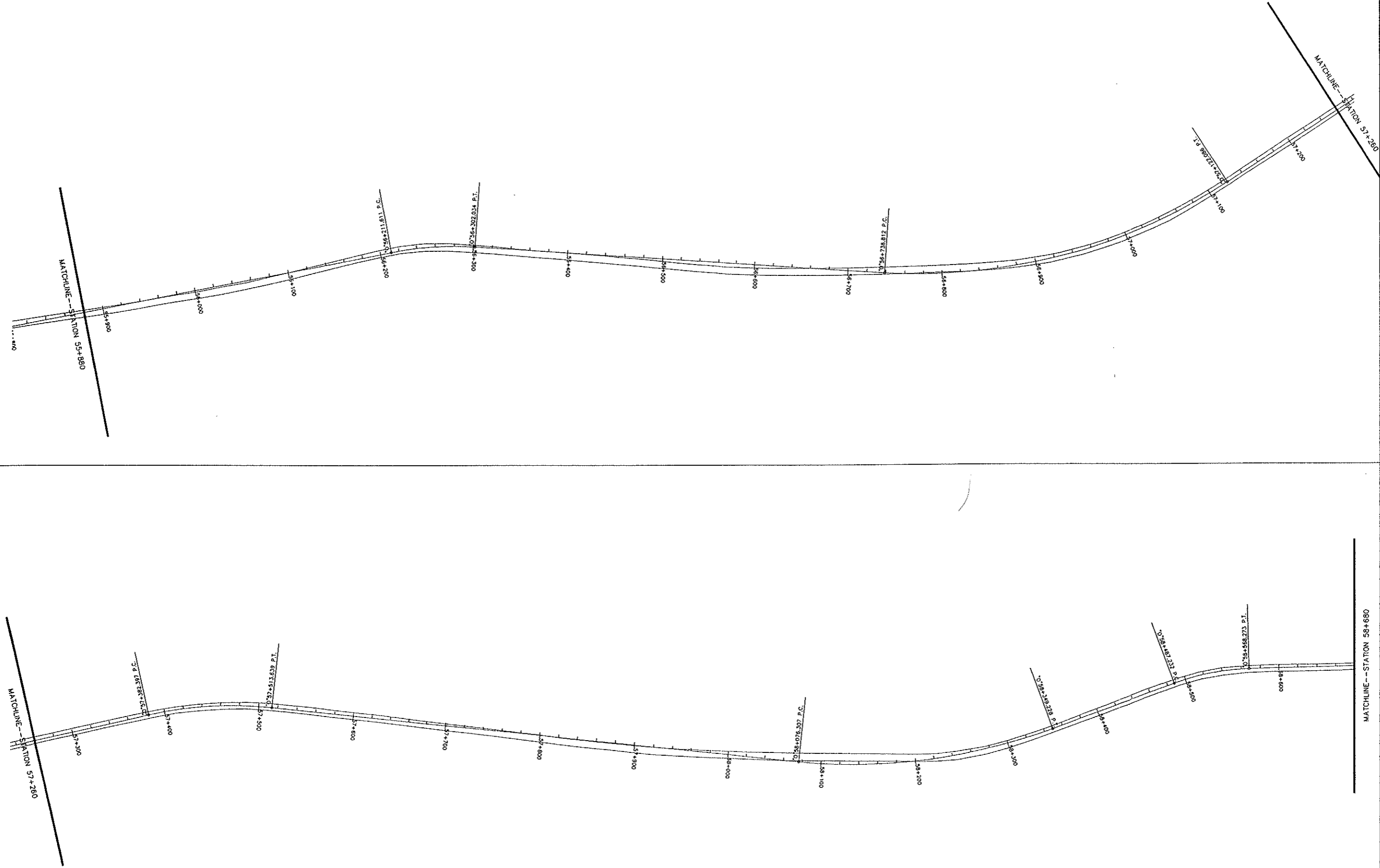
JOB NO: 4328

DATE: 10/21/02

DRAWN BY: DRM

CHECKED BY: XXX

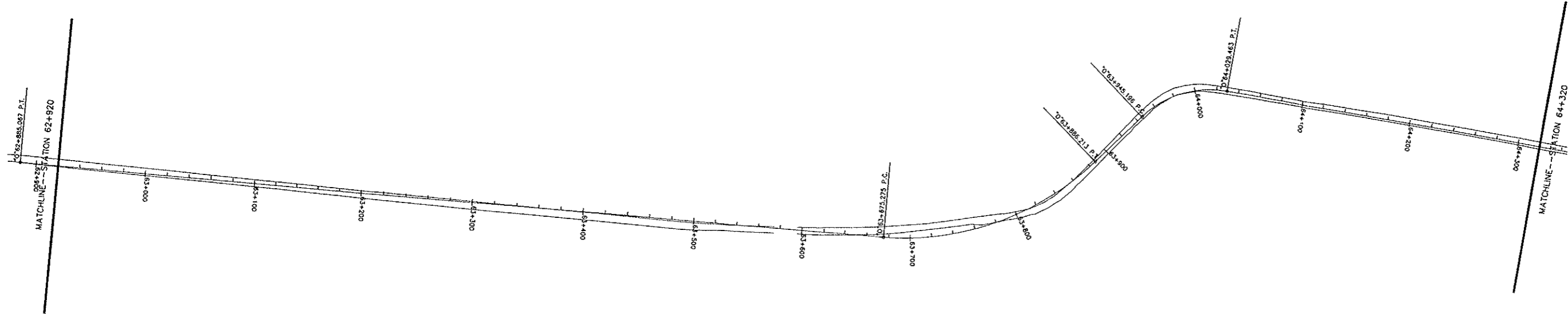
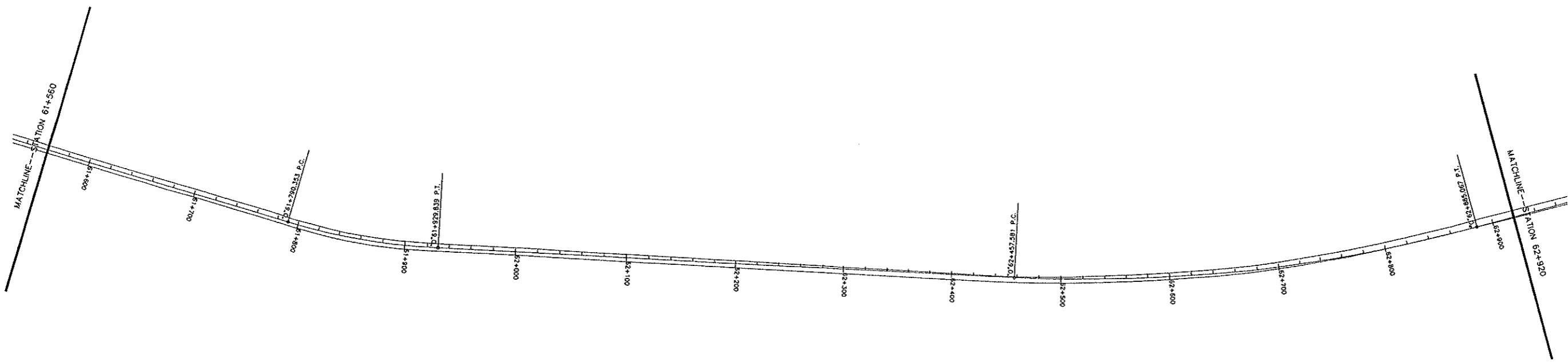




TAYLOR HIGHWAY MP 64.5
TO THE
CANADIAN BORDER

WETLAND DELINEATION
FIGURE 2I

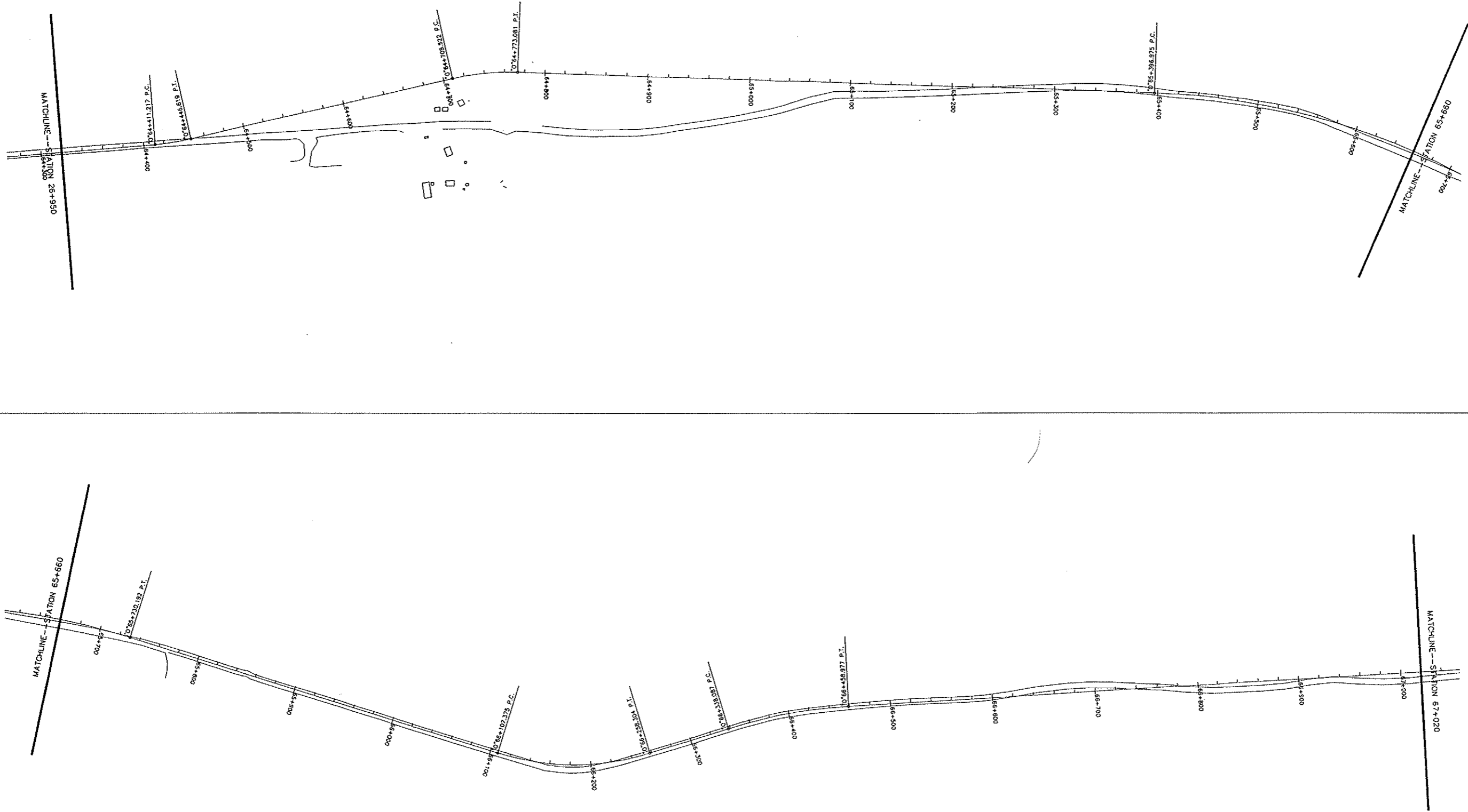
JOB NO:	4328
DATE:	10/21/02
DRAWN BY:	DRM
CHECKED BY:	XXX



TAYLOR HIGHWAY MP 64.5
TO THE
CANADIAN BORDER

WETLAND DELINEATION
FIGURE 23

JOB NO:	4328
DATE:	10/21/02
DRAWN BY:	DRM
CHECKED BY:	XXX



**TAYLOR HIGHWAY MP 64.5
TO THE
CANADIAN BORDER**

**WETLAND DELINEATION
FIGURE 24**

JOB NO:	4328
DATE:	10/21/02
DRAWN BY:	DRM
CHECKED BY:	XXX



TAYLOR HIGHWAY MP 64.5
TO THE
CANADIAN BORDER

WETLAND DELINEATION
FIGURE 25

JOB NO:	4328
DATE:	10/21/02
DRAWN BY:	DRM
CHECKED BY:	XXX

DWG FILE: K:\0581110444 - Taylor Hwy EAA\cd\download\Wetland.dwg

