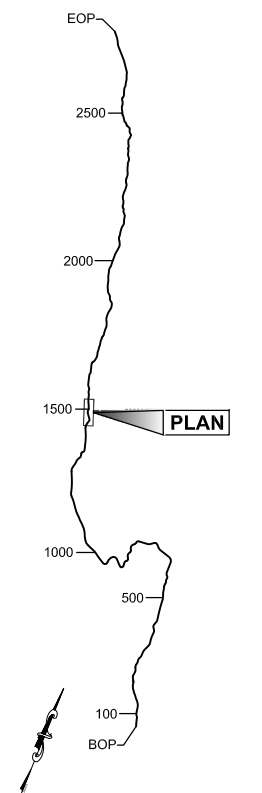


No.	DATE	DESCRIPTION



PLAN LEGEND

CHECKED BY:

DRAFT

DESIGNED BY:

DRAWN BY:

STATE OF ALASKA
DEPARTMENT OF TRANSPORTATION
& PUBLIC FACILITIES
SOUTHEAST REGION

JNU-EAST LYNN CANAL
HIGHWAY, ALTERNATIVE 2B
PROJECT #71100

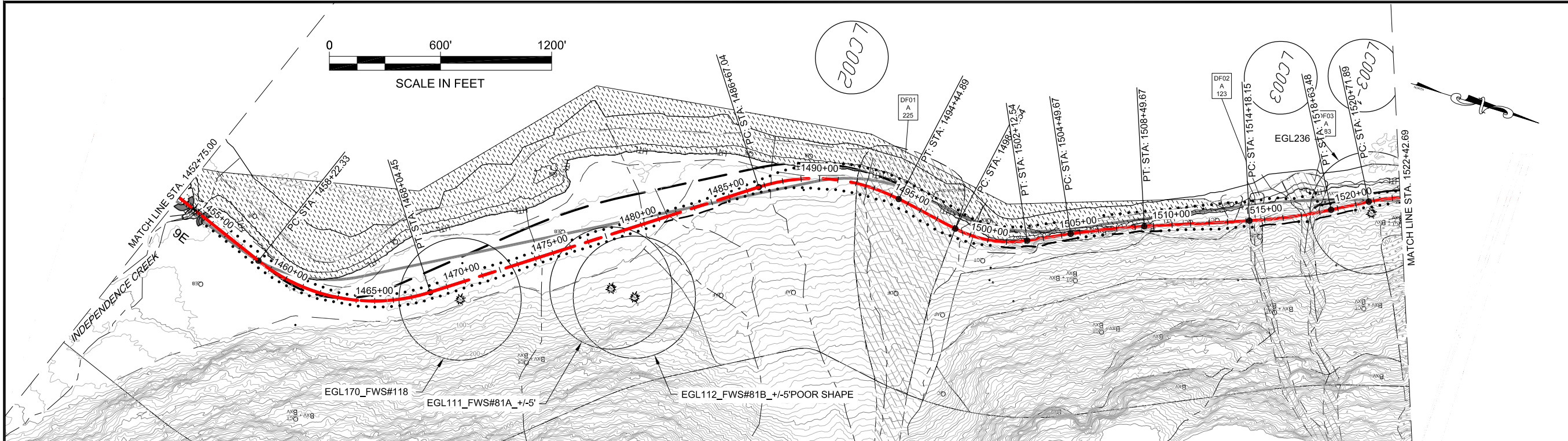
**2013 EIS
PLAN VIEW**

PROJECT DESIGNATION

71100

STATE	YEAR
ALASKA	2013

SHEET NUMBER	TOTAL SHEETS
EL20	38



EAGLE TREE

LEGEND

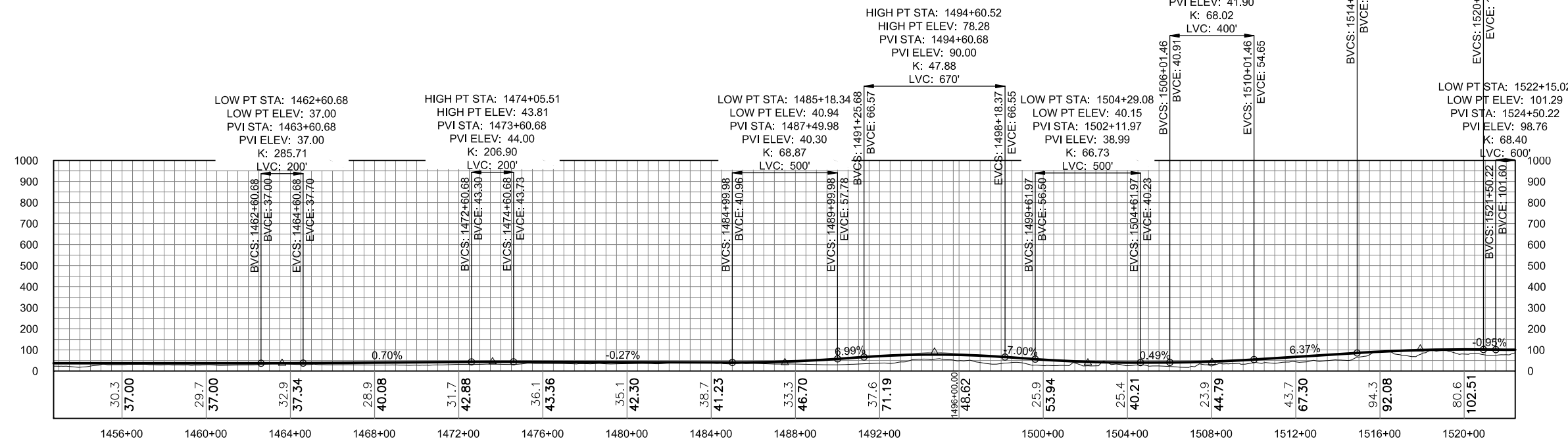
- +—+—+— CURRENT ALIGNMENT
- PROPOSED FILL SLOPE
- PROPOSED CUT SLOPE
- PROPOSED WALL
- 2006 FEIS ALIGNMENT
- 2008 CORP PERMIT ALIGNMENT

GEO HAZARD AREA LEGEND

- BRIDGES
- WETLAND
- DF: DEBRIS FLOW
- HR: HAZARD ROCK
- LS: LAND SLIDE
- RF: ROCK FALL
- RS: ROCK SLIDE
- SR: SOIL RAVELING

PLAN

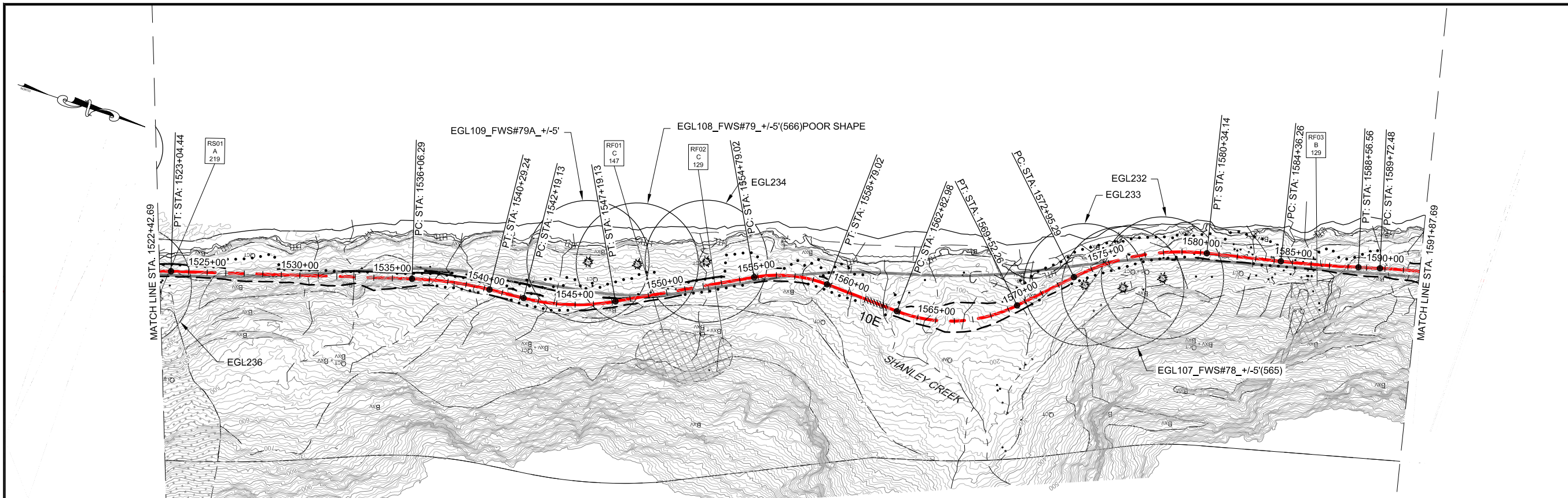
- AVALANCHE CHUTE
- AVALANCHE STARTING ZONE



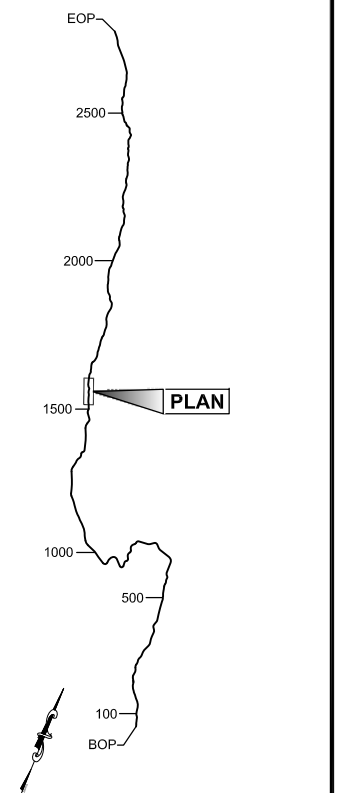
PROFILE

DO NOT SCALE FROM THESE DRAWINGS USE DIMENSIONS

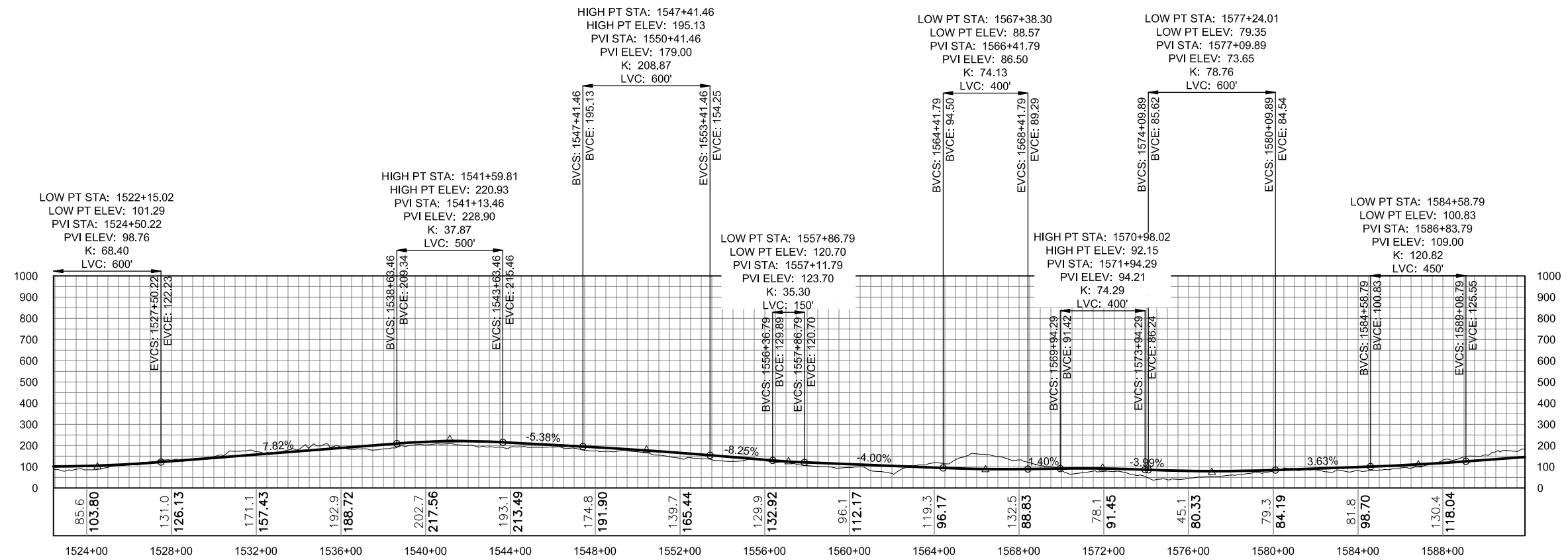
No.	DATE	DESCRIPTION



PLAN



PLAN LEGEND



PROFILE

DO NOT SCALE FROM THESE DRAWINGS USE DIMENSIONS

CHECKED BY:

DRAFT

DESIGNED BY:

DRAWN BY:

STATE OF ALASKA
DEPARTMENT OF TRANSPORTATION
& PUBLIC FACILITIES
SOUTHEAST REGION

JNU-EAST LYNN CANAL
HIGHWAY, ALTERNATIVE 2B
PROJECT #71100

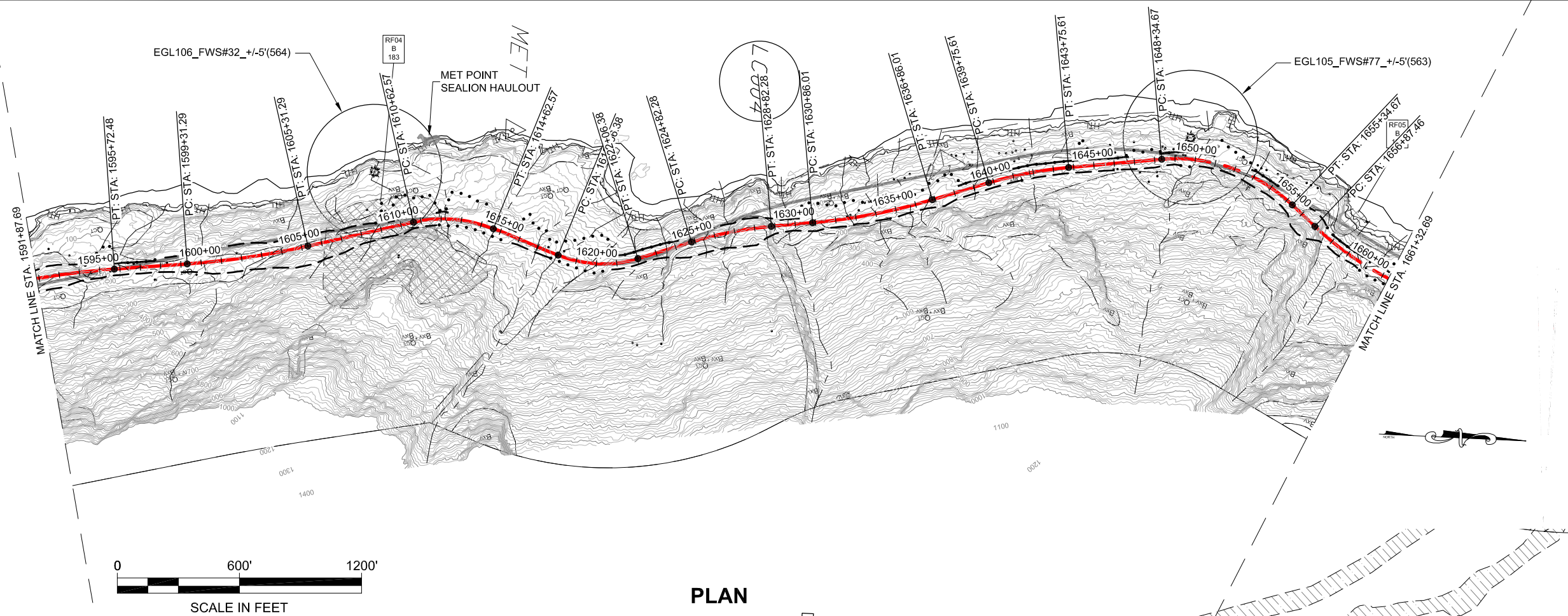
**2013 EIS
PLAN VIEW**

PROJECT DESIGNATION

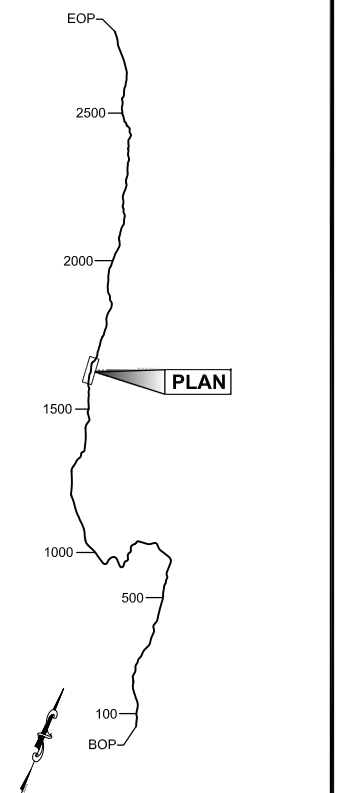
71100

STATE	YEAR
ALASKA	2013
SHEET NUMBER	TOTAL SHEETS
EL21	38

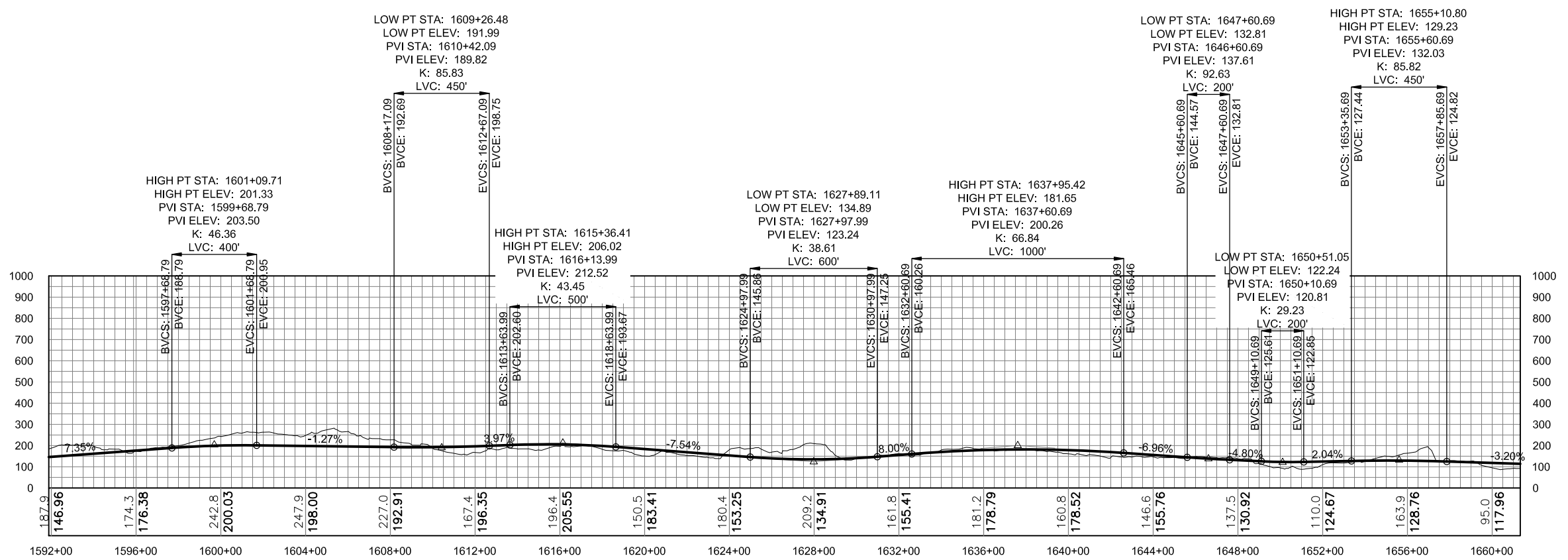
No.	DATE	DESCRIPTION



PLAN



PLAN LEGEND



PROFILE

DO NOT SCALE FROM THESE DRAWINGS USE DIMENSIONS

CHECKED BY:

DRAFT

DESIGNED BY:

DRAWN BY:

STATE OF ALASKA
DEPARTMENT OF TRANSPORTATION
& PUBLIC FACILITIES
SOUTHEAST REGION

JNU-EAST LYNN CANAL
HIGHWAY, ALTERNATIVE 2B
PROJECT #71100

**2013 EIS
PLAN VIEW**

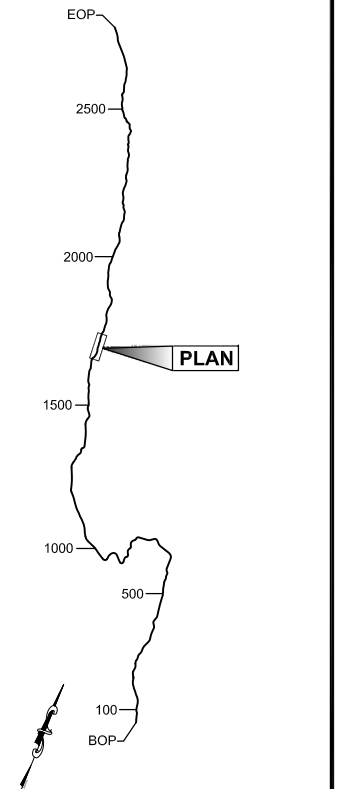
PROJECT DESIGNATION

71100

STATE	YEAR
ALASKA	2013

SHEET NUMBER	TOTAL SHEETS
EL22	38

RECORD OF REVISIONS		
No.	DATE	DESCRIPTION



PLAN LEGEND

CHECKED BY:

DRAFT

DESIGNED BY:

DRAWN BY:

STATE OF ALASKA
DEPARTMENT OF TRANSPORTATION & PUBLIC FACILITIES
SOUTHEAST REGION
**JNU-EAST LYNN CANAL
HIGHWAY, ALTERNATIVE 2B
PROJECT #71100**

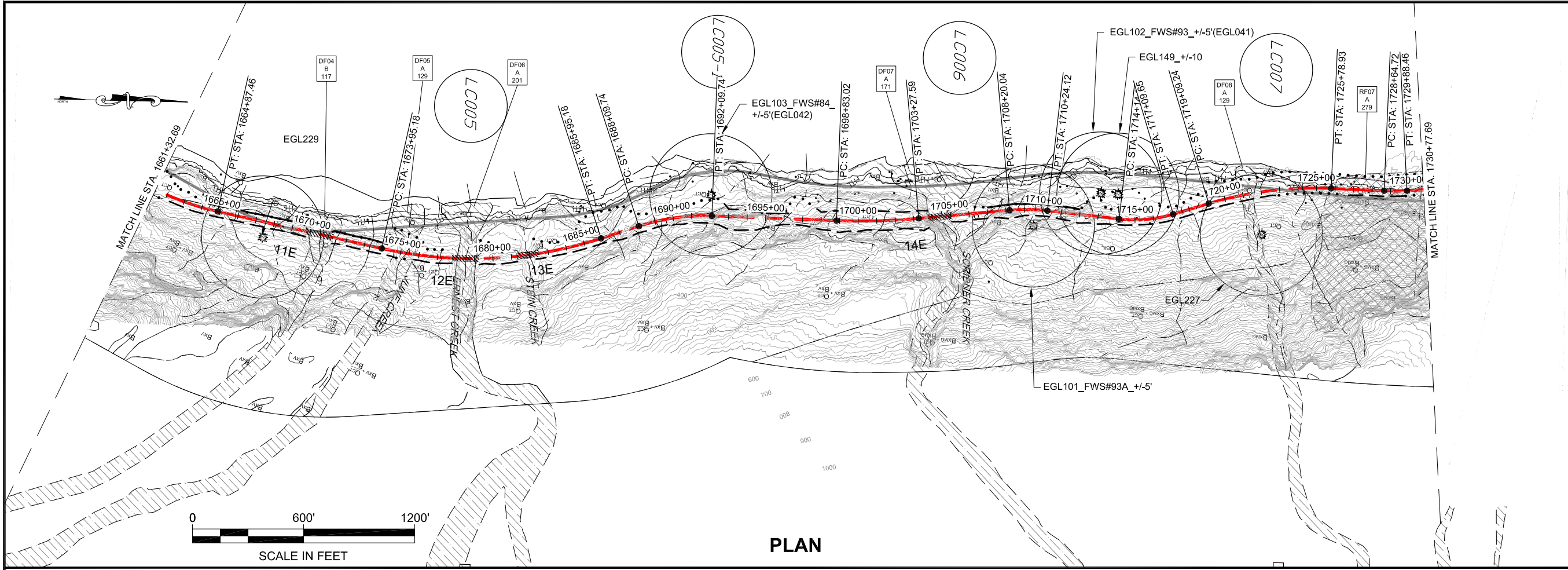
**2013 EIS
PLAN VIEW**

PROJECT DESIGNATION

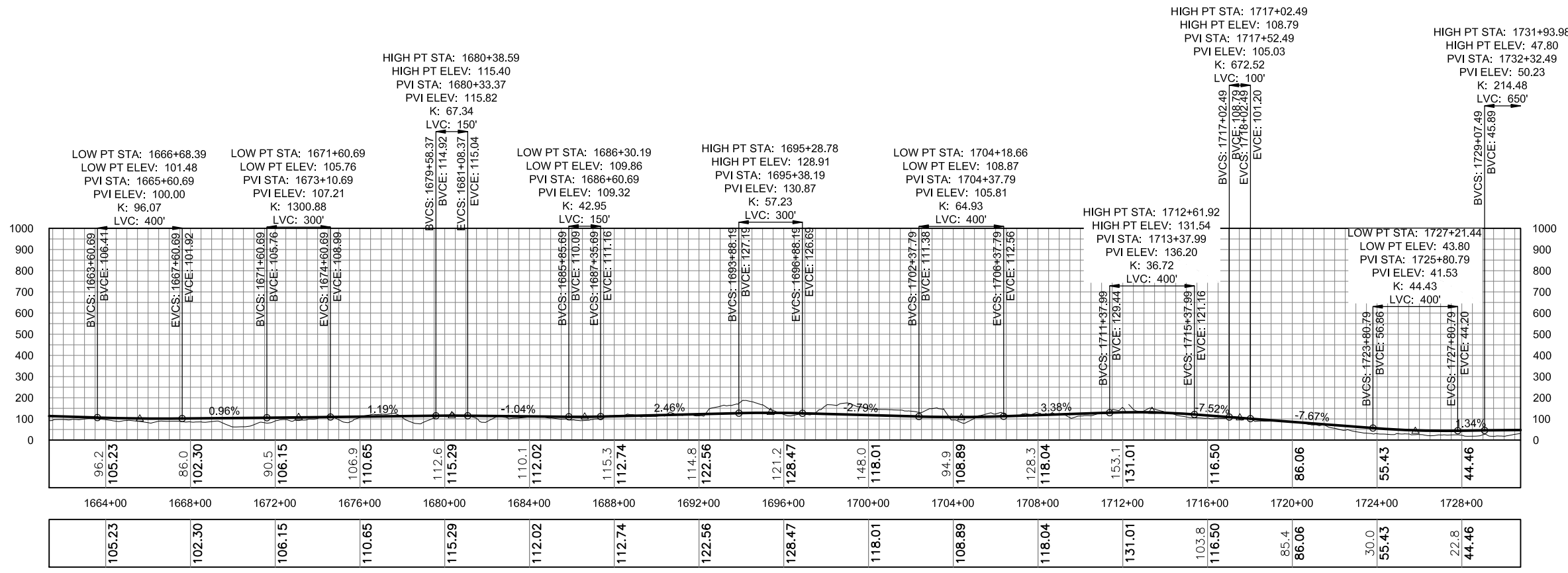
71100

STATE	YEAR
ALASKA	2013

SHEET NUMBER	TOTAL SHEETS
EL23	38



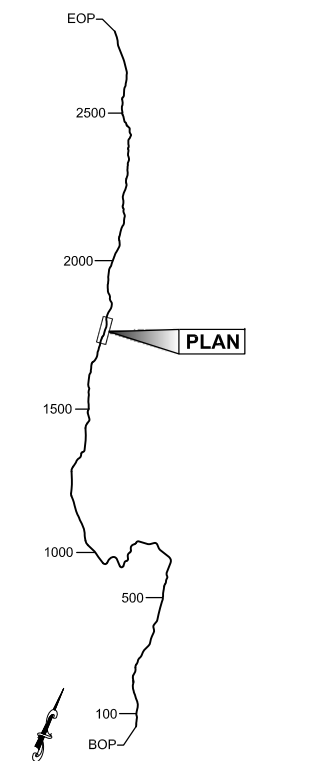
PLAN



PROFILE

DO NOT SCALE FROM THESE DRAWINGS USE DIMENSIONS

RECORD OF REVISIONS		
No.	DATE	DESCRIPTION



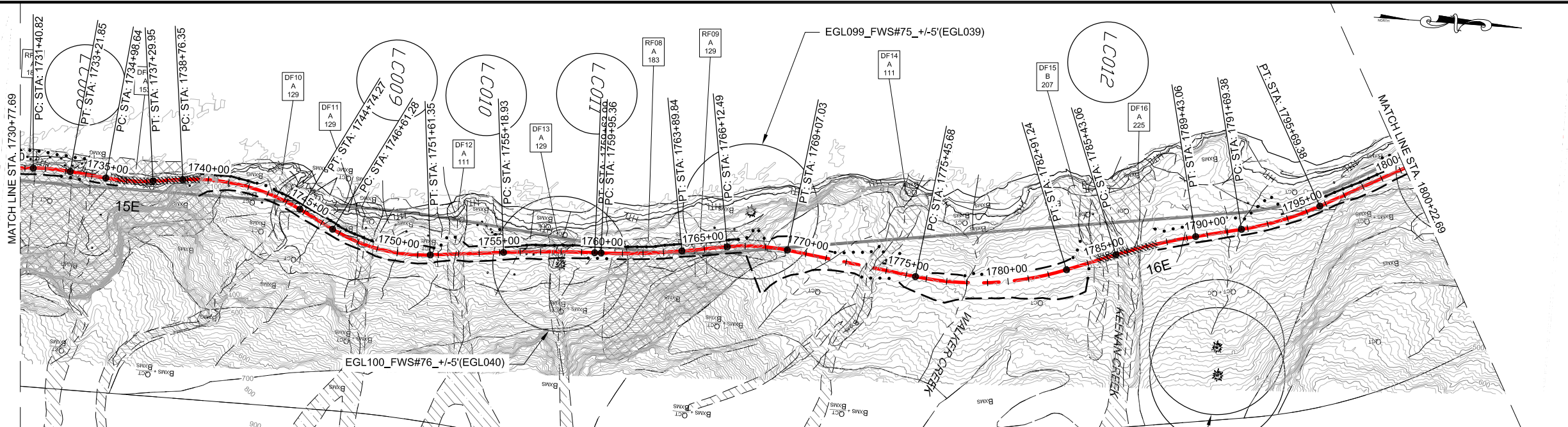
PLAN LEGEND

CHECKED BY:
DESIGNED BY:
DRAWN BY:

STATE OF ALASKA
DEPARTMENT OF TRANSPORTATION & PUBLIC FACILITIES
SOUTHEAST REGION
JNU-EAST LYNN CANAL
HIGHWAY, ALTERNATIVE 2B
PROJECT #71100

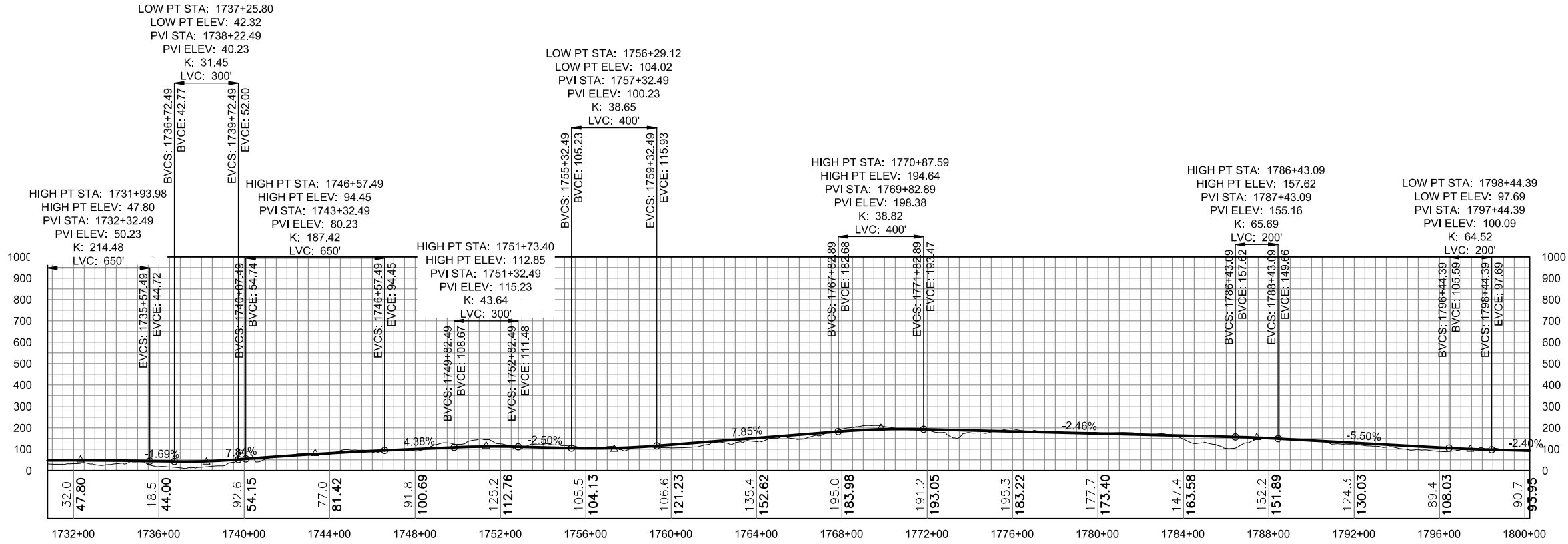
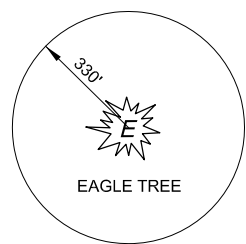
**2012 EIS
PLAN VIEW**

PROJECT DESIGNATION	
71100	
STATE	YEAR
ALASKA	2012
SHEET NUMBER	TOTAL SHEETS
EL24	38



LEGEND

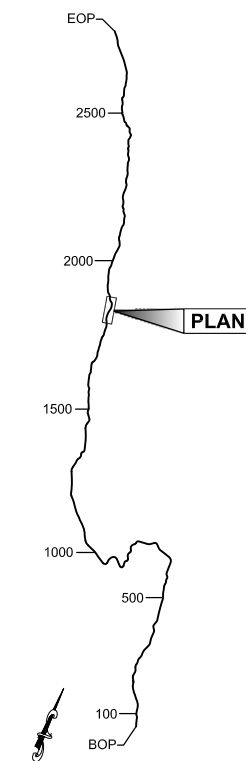
	CURRENT ALIGNMENT		BRIDGES		AVALANCHE CHUTE
	PROPOSED FILL SLOPE		WETLAND		AVALANCHE STARTING ZONE
	PROPOSED CUT SLOPE	GEO HAZARD AREA LEGEND			
	PROPOSED WALL	DF:	DEBRIS FLOW		
	2006 FEIS ALIGNMENT	HR:	HAZARD ROCK		
	2008 CORP PERMIT ALIGNMENT	LS:	LAND SLIDE		
		RF:	ROCK FALL		
		RS:	ROCK SLIDE		
		SR:	SOIL RAVELING		



PROFILE

DO NOT SCALE FROM THESE DRAWINGS USE DIMENSIONS

No.	DATE	DESCRIPTION



PLAN LEGEND

CHECKED BY:

DRAFT

DESIGNED BY:

DRAWN BY:

STATE OF ALASKA
DEPARTMENT OF TRANSPORTATION
& PUBLIC FACILITIES
SOUTHEAST REGION

JNU-EAST LYNN CANAL
HIGHWAY, ALTERNATIVE 2B
PROJECT #71100

**2013 EIS
PLAN VIEW**

PROJECT DESIGNATION

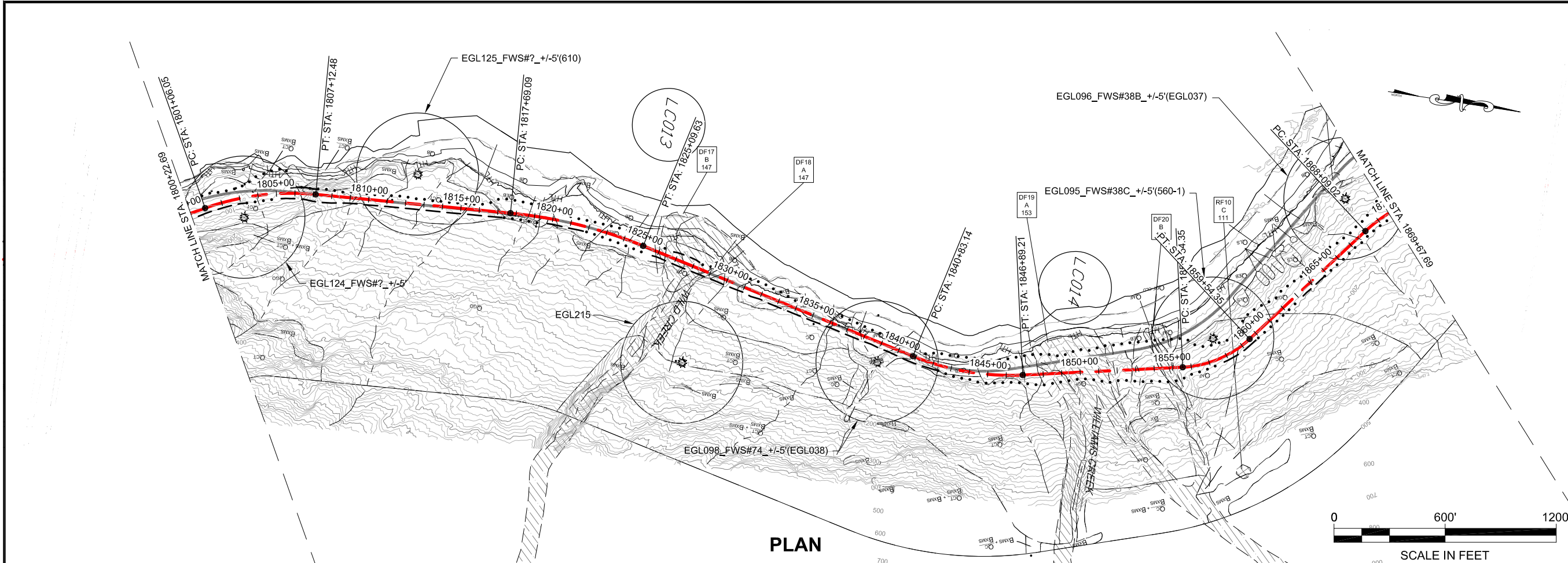
71100

STATE YEAR

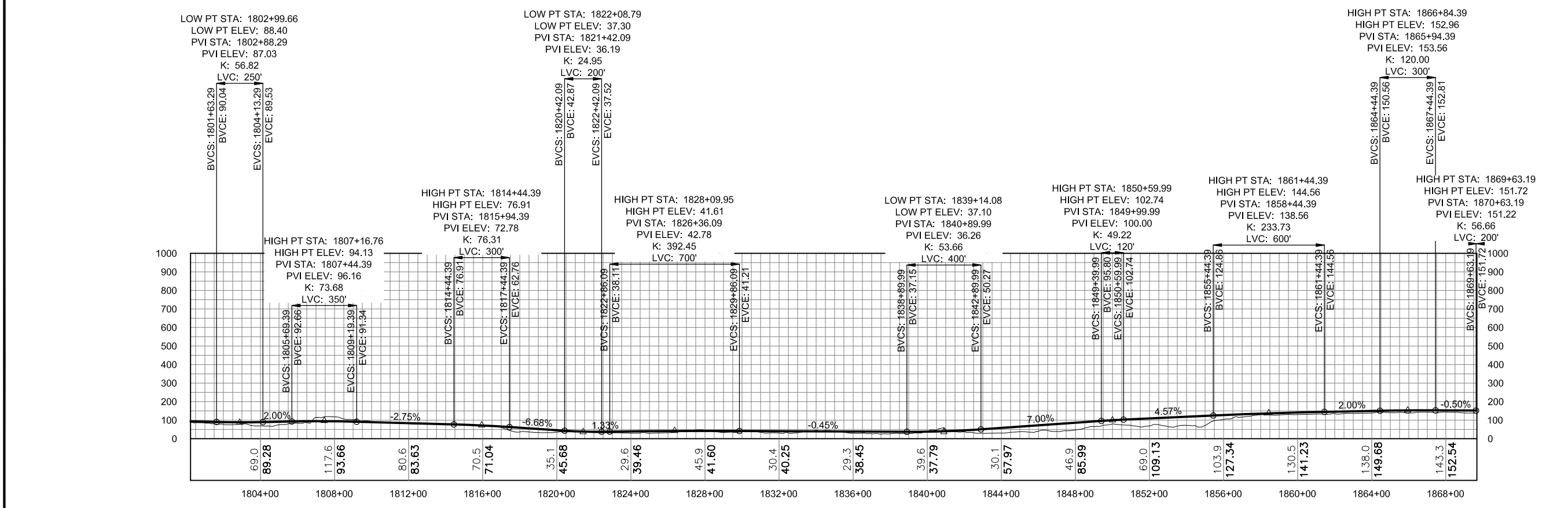
ALASKA 2013

SHEET NUMBER TOTAL SHEETS

EL25 38



PLAN

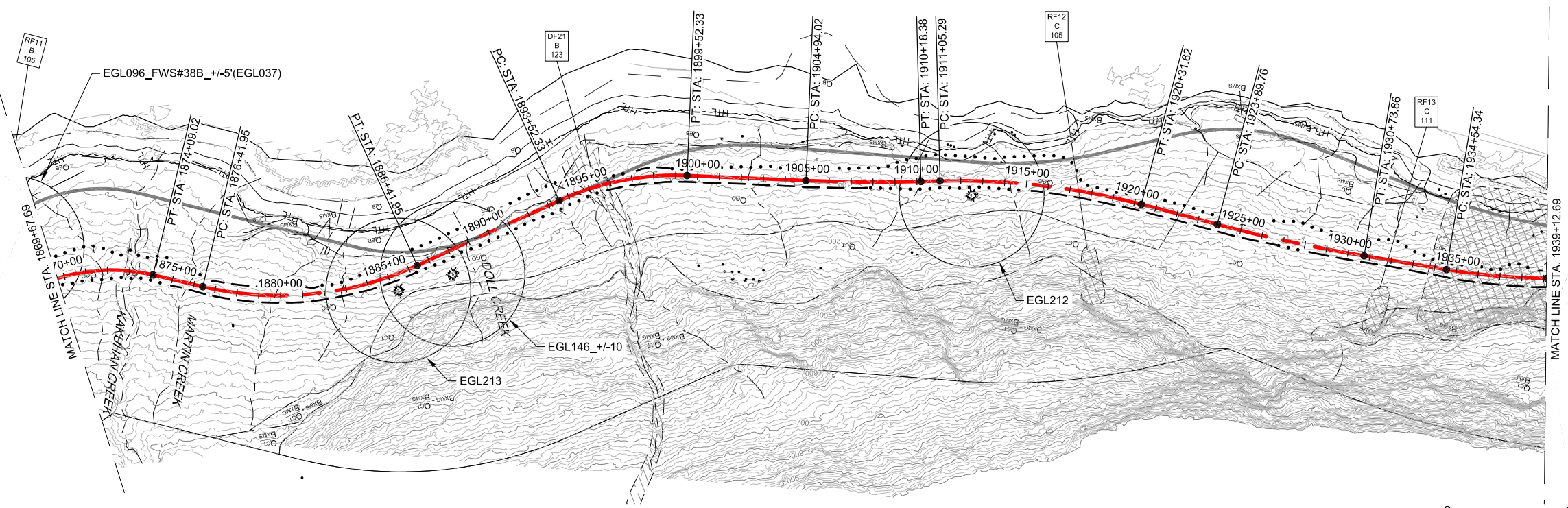


PROFILE

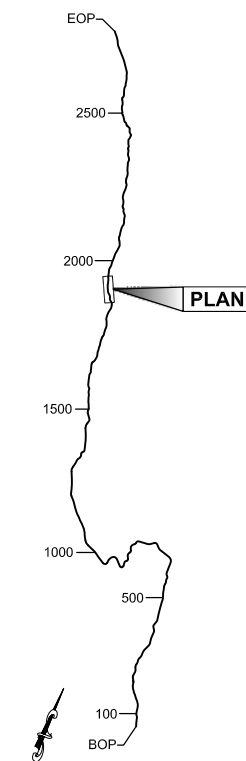
DO NOT SCALE FROM THESE DRAWINGS USE DIMENSIONS

RECORD OF REVISIONS

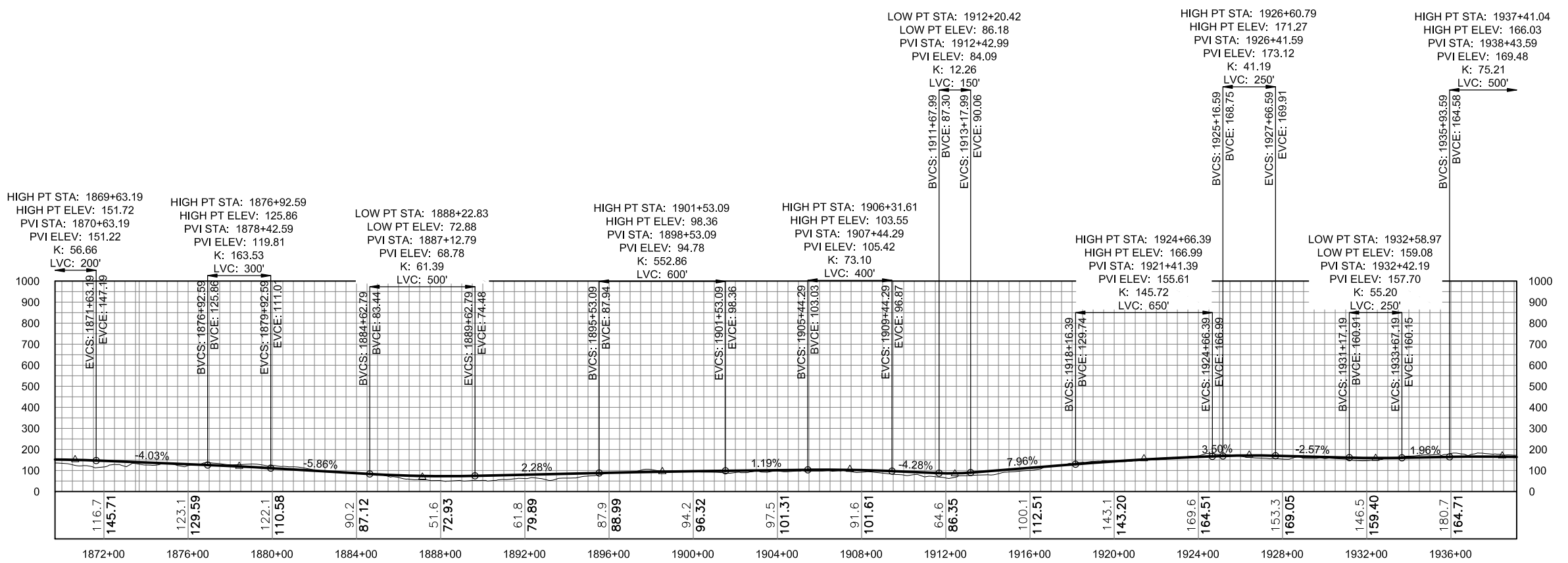
No.	DATE	DESCRIPTION



PLAN



PLAN LEGEND



PROFILE

DO NOT SCALE FROM THESE DRAWINGS USE DIMENSIONS

CHECKED BY:

DRAFT

DESIGNED BY:

DRAWN BY:

STATE OF ALASKA
DEPARTMENT OF TRANSPORTATION
& PUBLIC FACILITIES
SOUTHEAST REGION

JNU-EAST LYNN CANAL
HIGHWAY, ALTERNATIVE 2B
PROJECT #71100

2013 EIS
PLAN VIEW

PROJECT DESIGNATION

71100

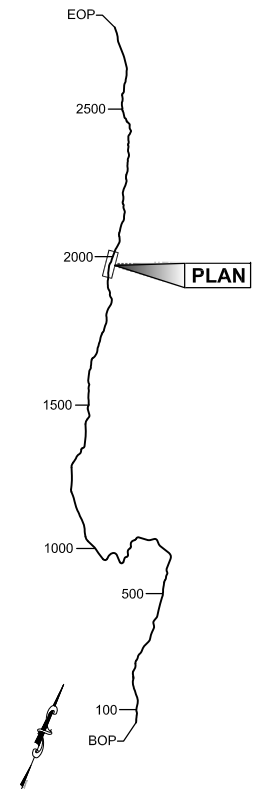
STATE YEAR

ALASKA 2013

SHEET NUMBER TOTAL SHEETS

EL26 38

No.	DATE	DESCRIPTION



PLAN LEGEND

CHECKED BY:

DRAFT

DESIGNED BY:

DRAWN BY:

STATE OF ALASKA
DEPARTMENT OF TRANSPORTATION
& PUBLIC FACILITIES
SOUTHEAST REGION

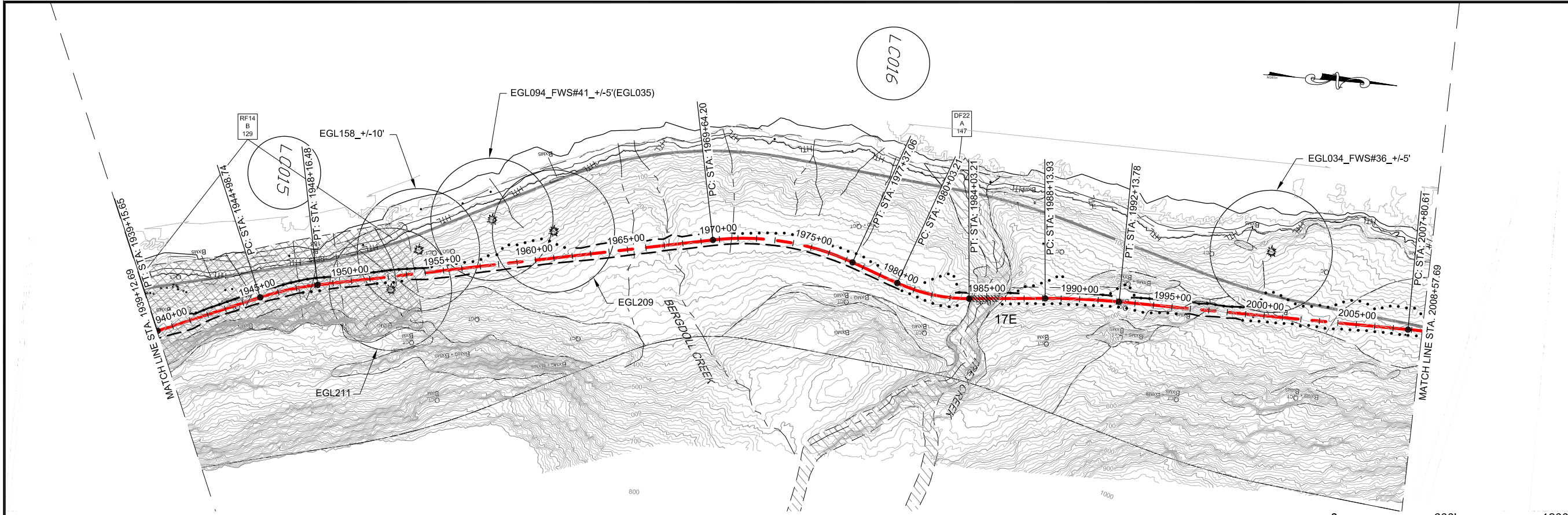
JNU-EAST LYNN CANAL
HIGHWAY, ALTERNATIVE 2B
PROJECT #71100

**2013 EIS
PLAN VIEW**

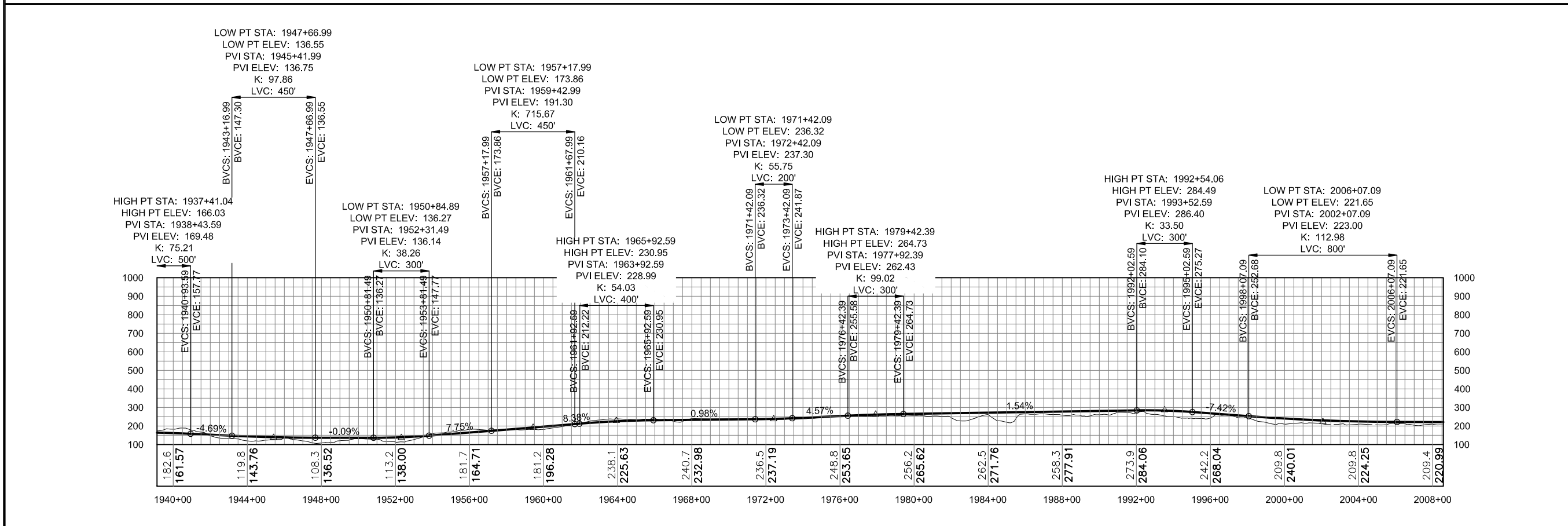
PROJECT DESIGNATION
71100

STATE	YEAR
ALASKA	2013

SHEET NUMBER	TOTAL SHEETS
EL27	38



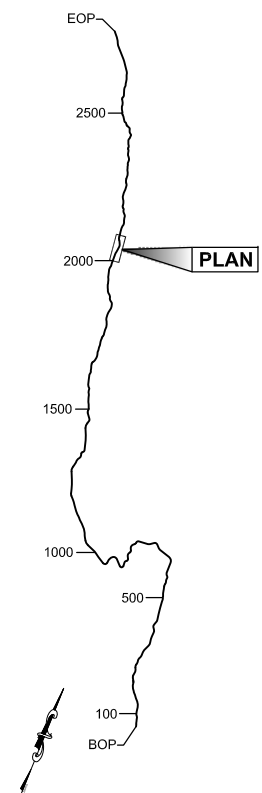
PLAN



PROFILE

DO NOT SCALE FROM THESE DRAWINGS USE DIMENSIONS

No.	DATE	DESCRIPTION



PLAN LEGEND

CHECKED BY:

DESIGNED BY:

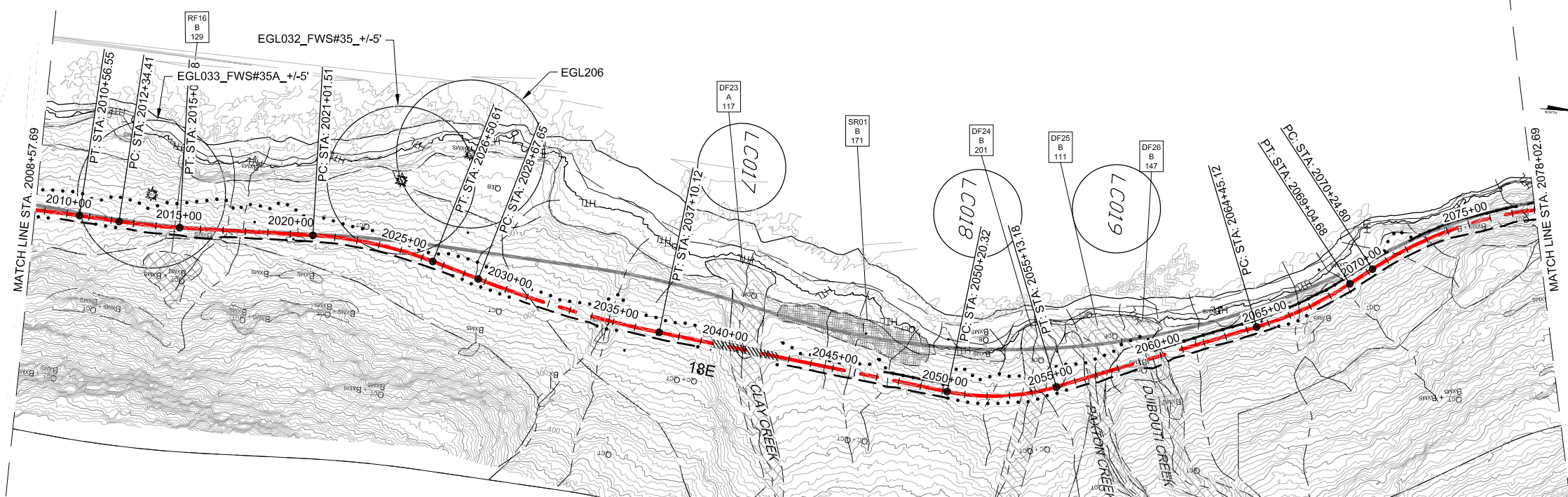
DRAWN BY:

STATE OF ALASKA
DEPARTMENT OF TRANSPORTATION
& PUBLIC FACILITIES
SOUTHEAST REGION

JNU-EAST LYNN CANAL
HIGHWAY, ALTERNATIVE 2B
PROJECT #71100

**2013 EIS
PLAN VIEW**

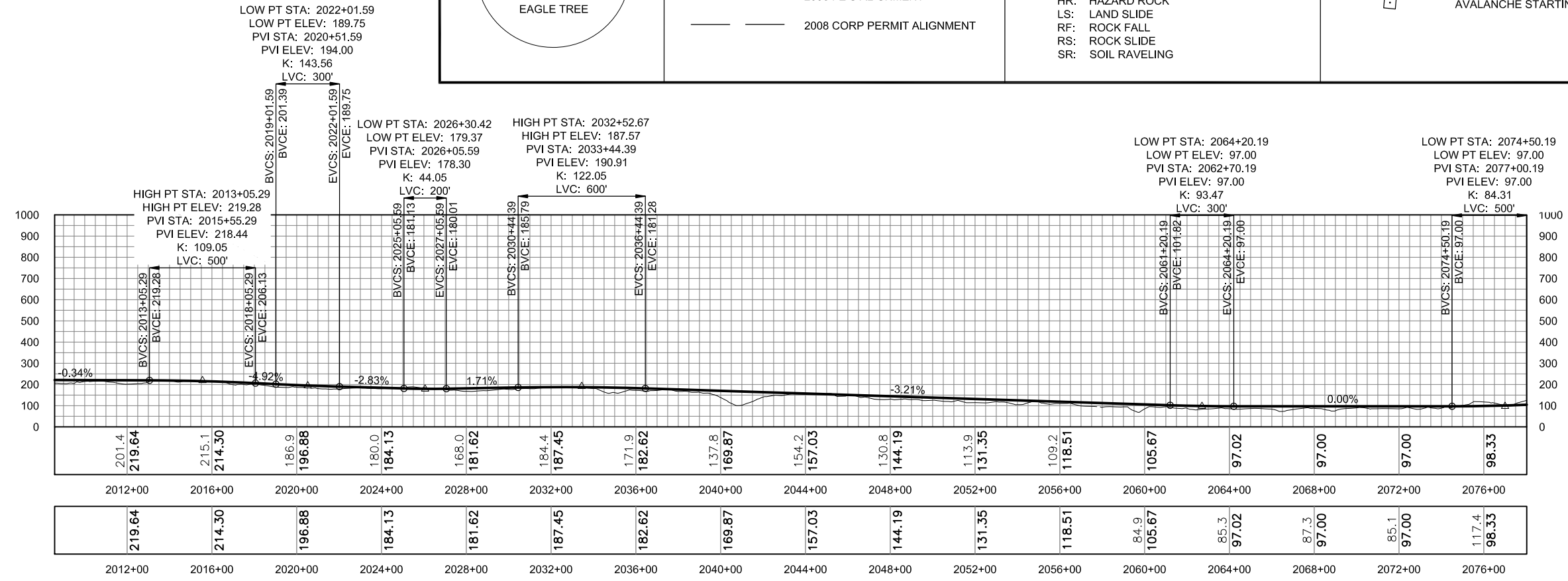
PROJECT DESIGNATION	
71100	
STATE	YEAR
ALASKA	2013
SHEET NUMBER	TOTAL SHEETS
EL28	38



PLAN

LEGEND

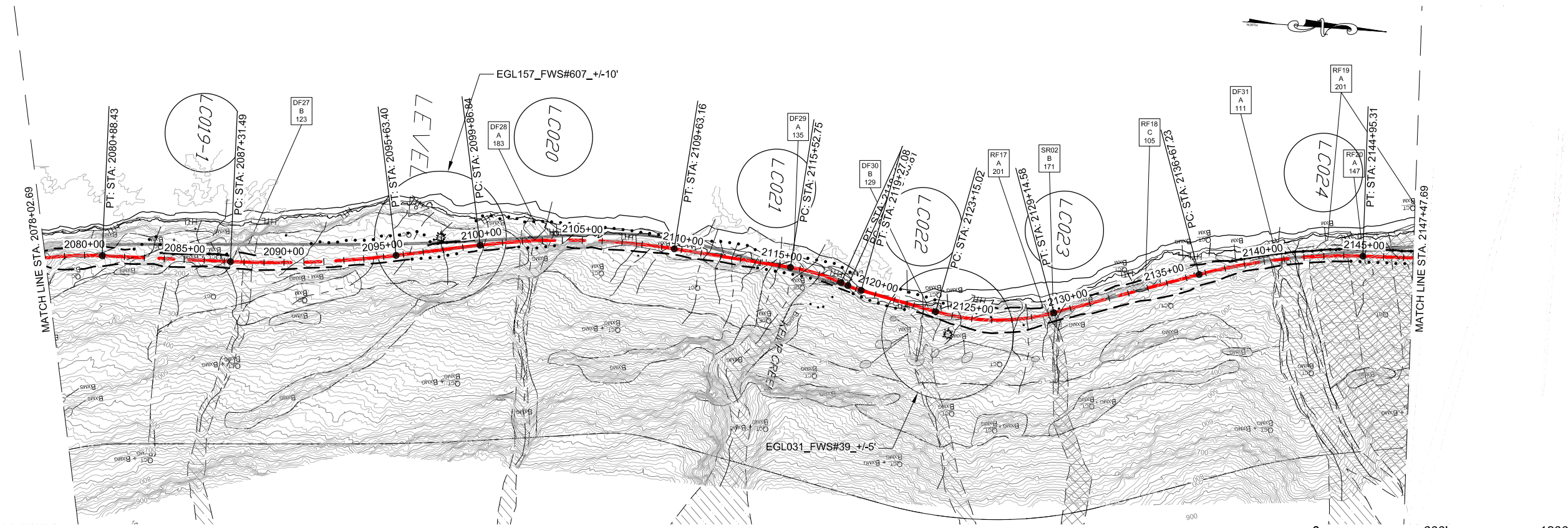
	CURRENT ALIGNMENT		BRIDGES		AVALANCHE CHUTE
	PROPOSED FILL SLOPE		WETLAND		AVALANCHE STARTING ZONE
	PROPOSED CUT SLOPE	GEO HAZARD AREA LEGEND DF: DEBRIS FLOW HR: HAZARD ROCK LS: LAND SLIDE RF: ROCK FALL RS: ROCK SLIDE SR: SOIL RAVELING			
	PROPOSED WALL				
	2006 FEIS ALIGNMENT				
	2008 CORP PERMIT ALIGNMENT				



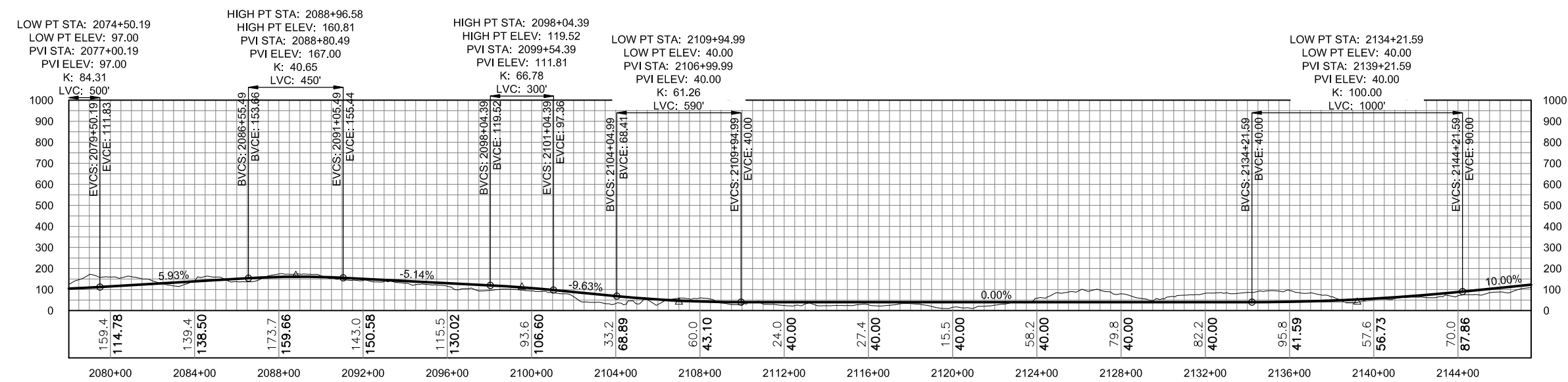
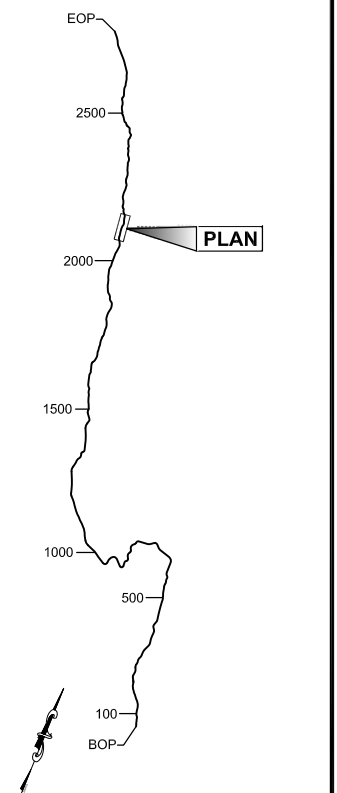
PROFILE

DO NOT SCALE FROM THESE DRAWINGS USE DIMENSIONS

No.	DATE	DESCRIPTION



PLAN



PROFILE

DO NOT SCALE FROM THESE DRAWINGS USE DIMENSIONS

CHECKED BY:

DRAFT

DESIGNED BY:

DRAWN BY:

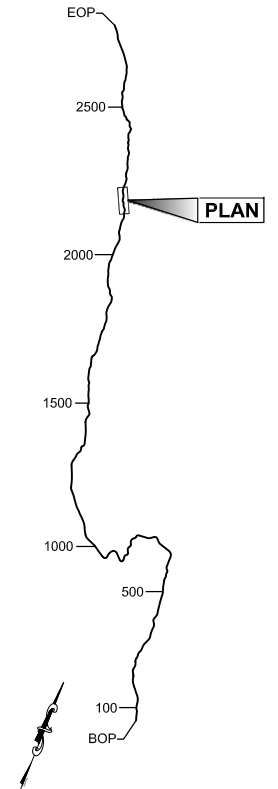
STATE OF ALASKA
DEPARTMENT OF TRANSPORTATION & PUBLIC FACILITIES
SOUTHEAST REGION

JNU-EAST LYNN CANAL
HIGHWAY, ALTERNATIVE 2B
PROJECT #71100

2013 EIS
PLAN VIEW

PROJECT DESIGNATION	
71100	
STATE	YEAR
ALASKA	2013
SHEET NUMBER	TOTAL SHEETS
EL29	38

No.	DATE	DESCRIPTION



PLAN LEGEND

CHECKED BY:

DRAFT

DESIGNED BY:

DRAWN BY:

STATE OF ALASKA
DEPARTMENT OF TRANSPORTATION
& PUBLIC FACILITIES
SOUTHEAST REGION

JNU-EAST LYNN CANAL
HIGHWAY, ALTERNATIVE 2B
PROJECT #71100

**2013 EIS
PLAN VIEW**

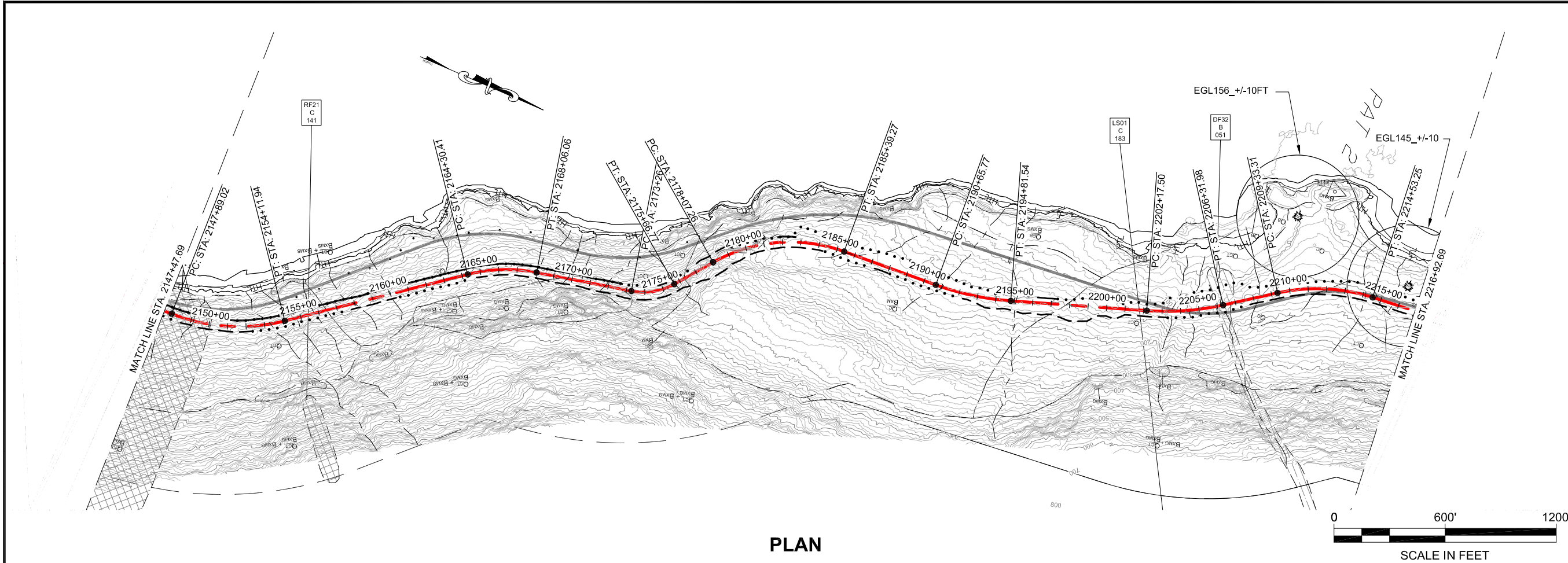
PROJECT DESIGNATION

71100

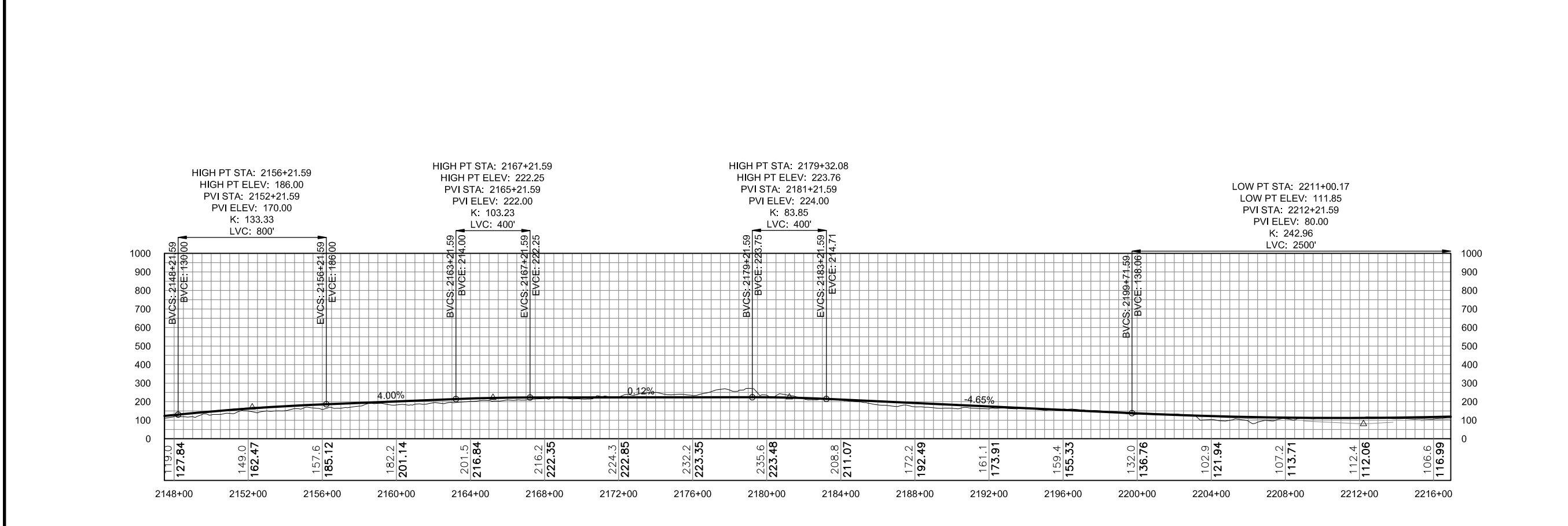
STATE	YEAR
ALASKA	2013

SHEET NUMBER TOTAL SHEETS

EL30	38
-------------	-----------



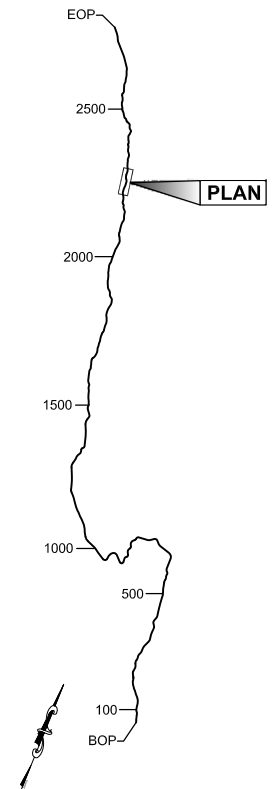
PLAN



PROFILE

DO NOT SCALE FROM THESE DRAWINGS USE DIMENSIONS

No.	DATE	DESCRIPTION



CHECKED BY:

DESIGNED BY:

DRAWN BY:

STATE OF ALASKA
DEPARTMENT OF TRANSPORTATION
& PUBLIC FACILITIES
SOUTHEAST REGION

JNU-EAST LYNN CANAL
HIGHWAY, ALTERNATIVE 2B
PROJECT #71100

2013 EIS PLAN VIEW

PROJECT DESIGNATION

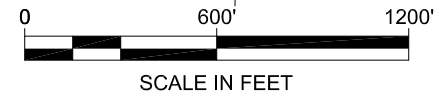
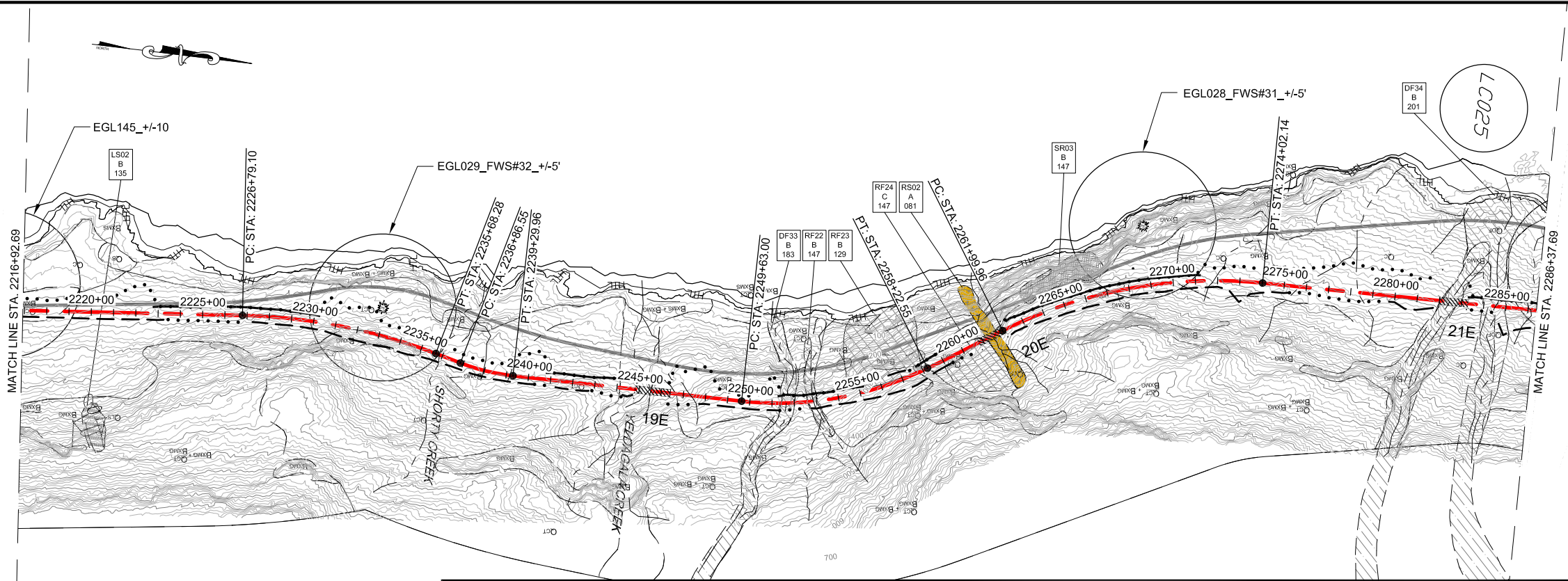
71100

STATE YEAR

ALASKA 2013

SHEET NUMBER TOTAL SHEETS

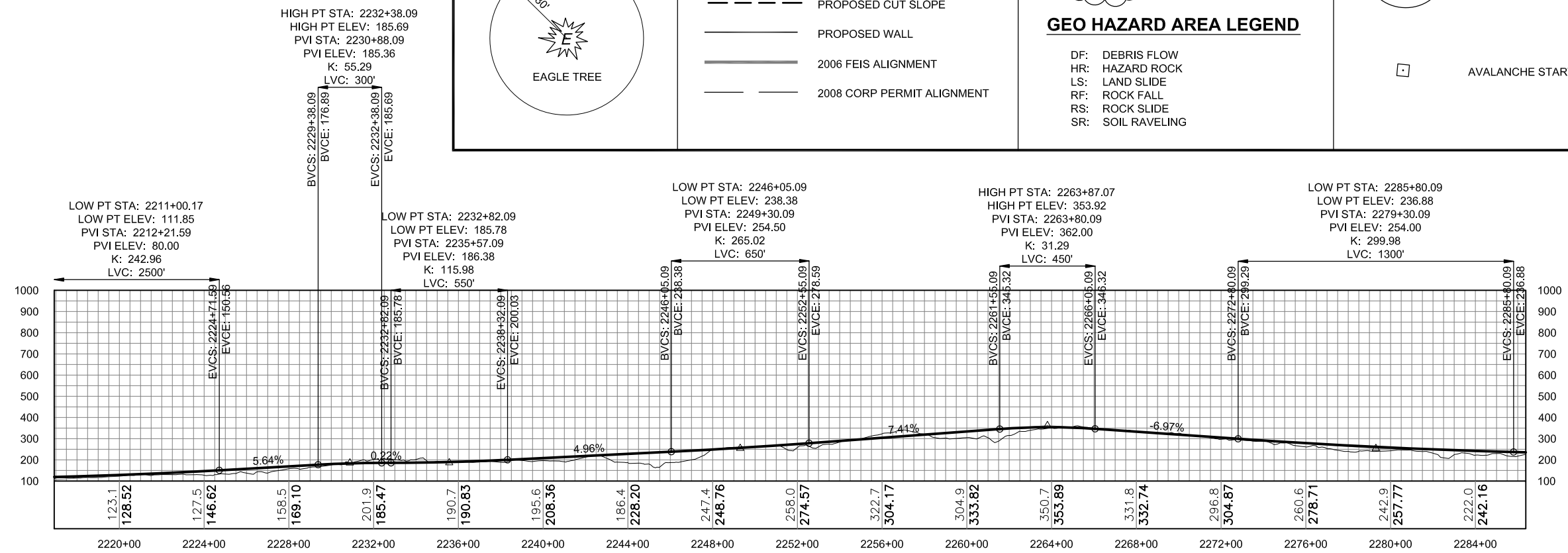
EL31 38



PLAN

LEGEND

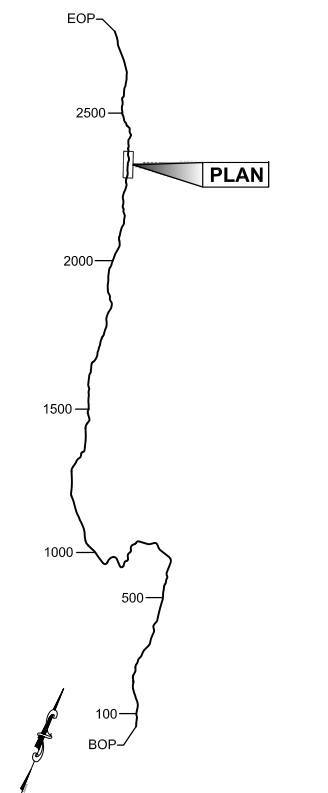
	CURRENT ALIGNMENT		BRIDGES		AVAILANCE CHUTE
	PROPOSED FILL SLOPE		WETLAND		AVAILANCE STARTING ZONE
	PROPOSED CUT SLOPE	GEO HAZARD AREA LEGEND DF: DEBRIS FLOW HR: HAZARD ROCK LS: LAND SLIDE RF: ROCK FALL RS: ROCK SLIDE SR: SOIL RAVELING			
	PROPOSED WALL				
	2006 FEIS ALIGNMENT				
	2008 CORP PERMIT ALIGNMENT				



PROFILE

DO NOT SCALE FROM THESE DRAWINGS USE DIMENSIONS

No.	DATE	DESCRIPTION



PLAN LEGEND

CHECKED BY:

DESIGNED BY:

DRAWN BY:

STATE OF ALASKA
DEPARTMENT OF TRANSPORTATION
& PUBLIC FACILITIES
SOUTHEAST REGION

JNU-EAST LYNN CANAL
HIGHWAY, ALTERNATIVE 2B
PROJECT #71100

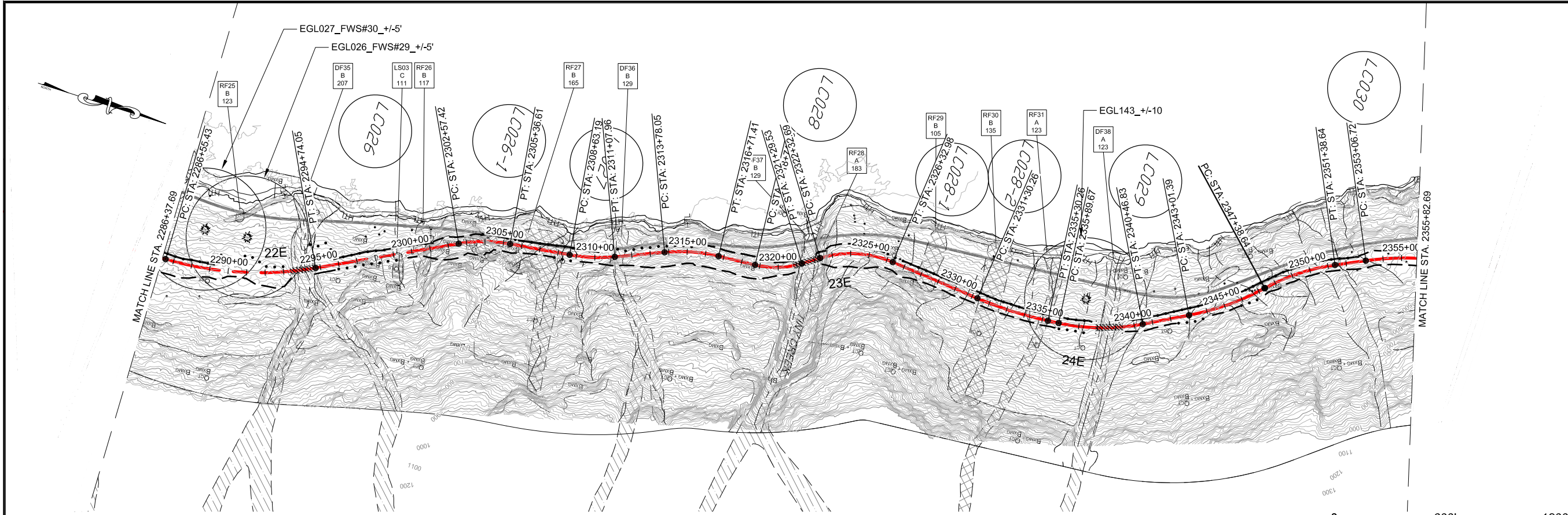
**2013 EIS
PLAN VIEW**

PROJECT DESIGNATION

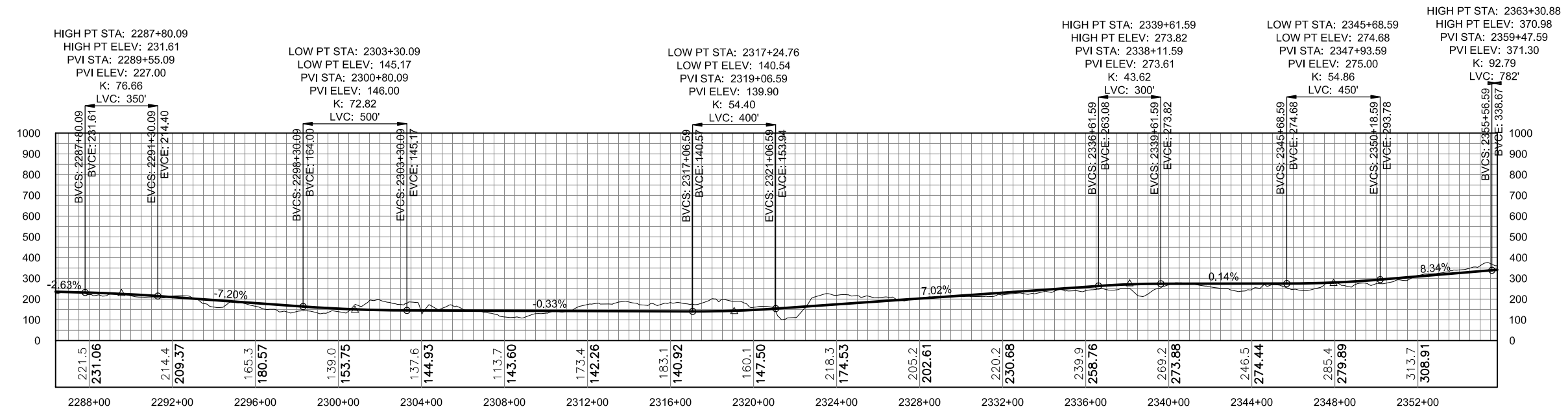
71100

STATE	YEAR
ALASKA	2013

SHEET NUMBER	TOTAL SHEETS
EL32	38



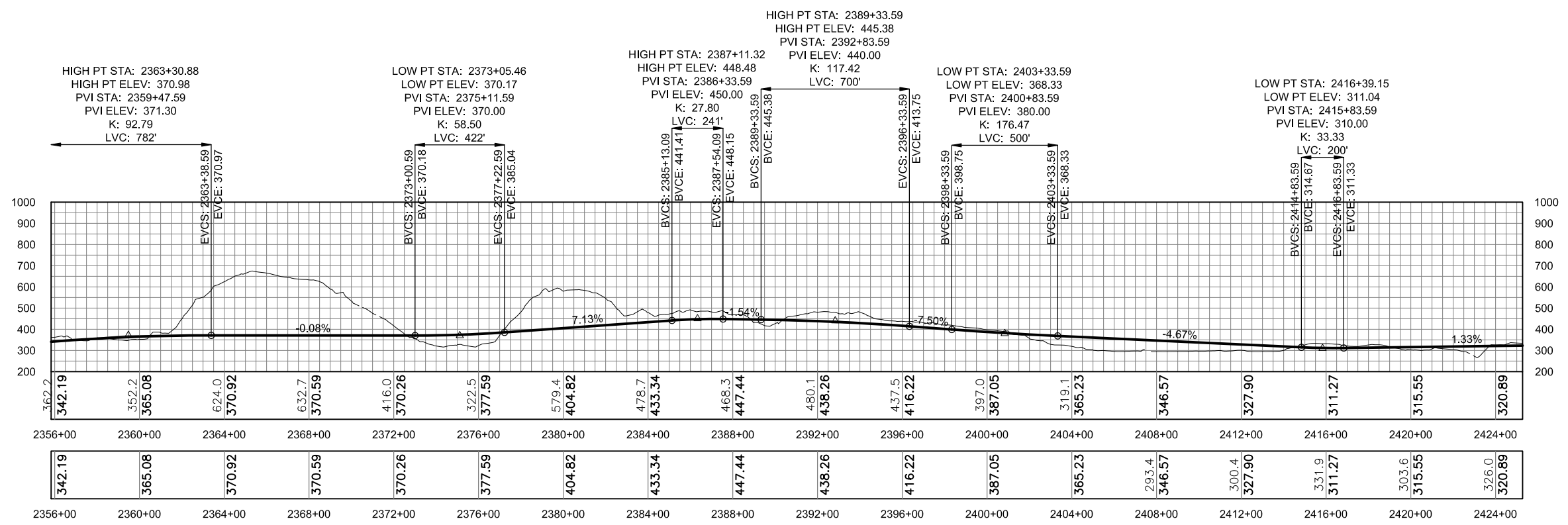
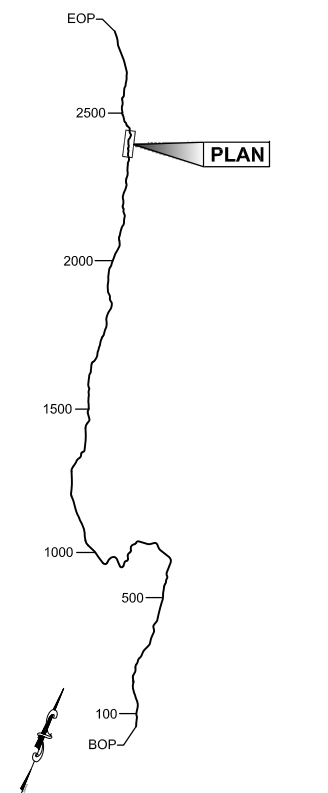
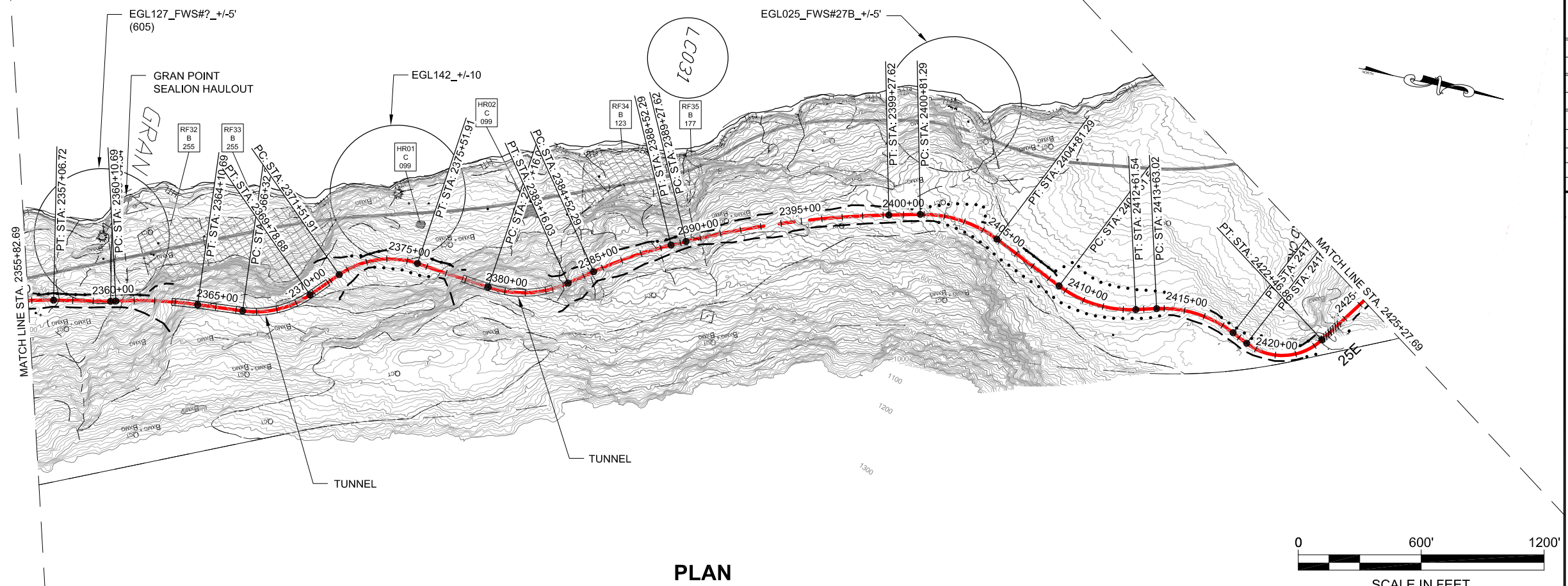
PLAN



PROFILE

DO NOT SCALE FROM THESE DRAWINGS USE DIMENSIONS

No.	DATE	DESCRIPTION



DRAFT

CHECKED BY:
DESIGNED BY:
DRAWN BY:

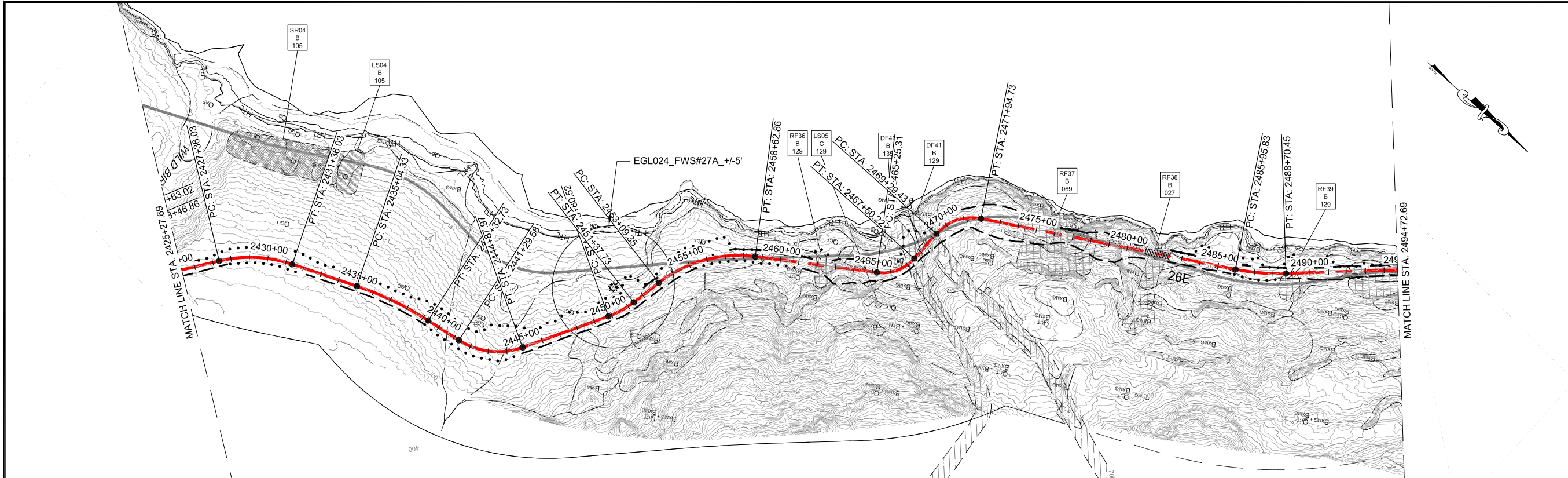
STATE OF ALASKA
DEPARTMENT OF TRANSPORTATION & PUBLIC FACILITIES
SOUTHEAST REGION

JNU-EAST LYNN CANAL
HIGHWAY, ALTERNATIVE 2B
PROJECT #71100

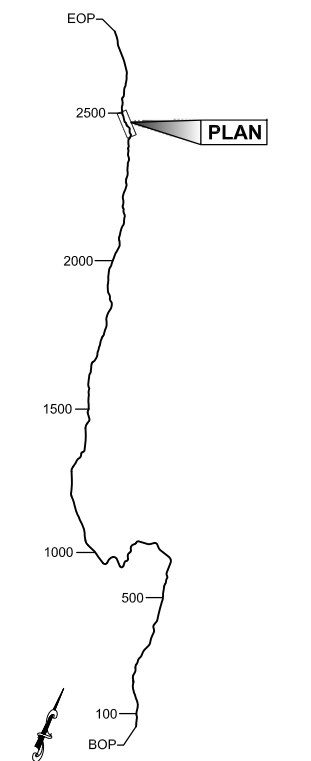
**2013 EIS
PLAN VIEW**

PROJECT DESIGNATION	
71100	
STATE	YEAR
ALASKA	2013
SHEET NUMBER	TOTAL SHEETS
EL33	38

ADDENDUM NUMBER		
ATTACHMENT NUMBER		
RECORD OF REVISIONS		
No.	DATE	DESCRIPTION



PLAN



PLAN LEGEND

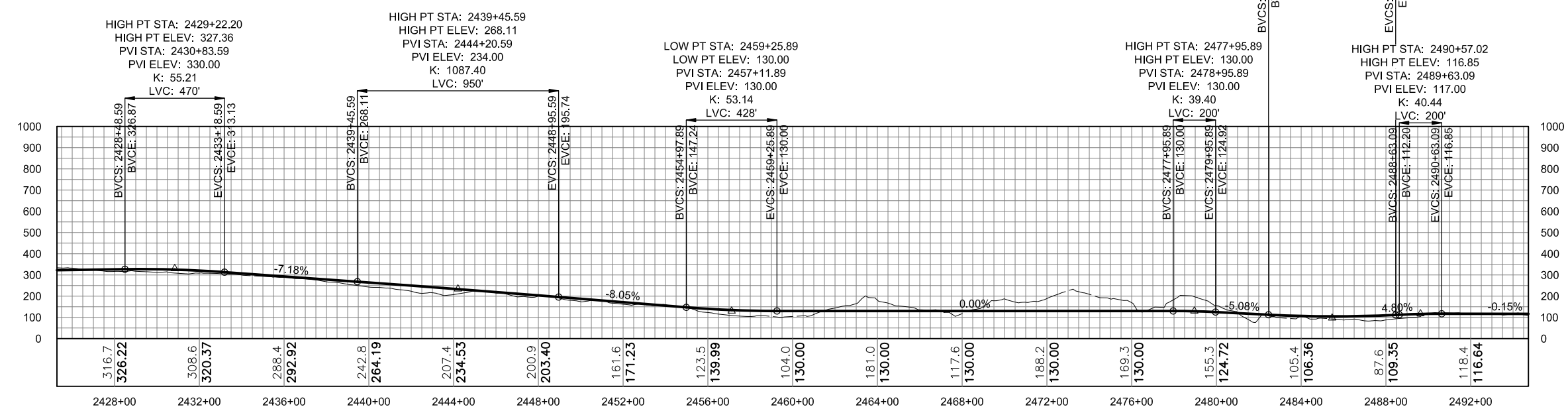
EAGLE TREE

LEGEND

- +—+—+— CURRENT ALIGNMENT
- PROPOSED FILL SLOPE
- PROPOSED CUT SLOPE
- PROPOSED WALL
- 2006 FEIS ALIGNMENT
- 2008 CORP PERMIT ALIGNMENT

GEO HAZARD AREA LEGEND

- BRIDGES
- WETLAND
- DF: DEBRIS FLOW
- HR: HAZARD ROCK
- LS: LAND SLIDE
- RF: ROCK FALL
- RS: ROCK SLIDE
- SR: SOIL RAVELING
- AVALANCHE CHUTE
- AVALANCHE STARTING ZONE



PROFILE

DO NOT SCALE FROM THESE DRAWINGS USE DIMENSIONS

CHECKED BY:

DESIGNED BY:

DRAWN BY:

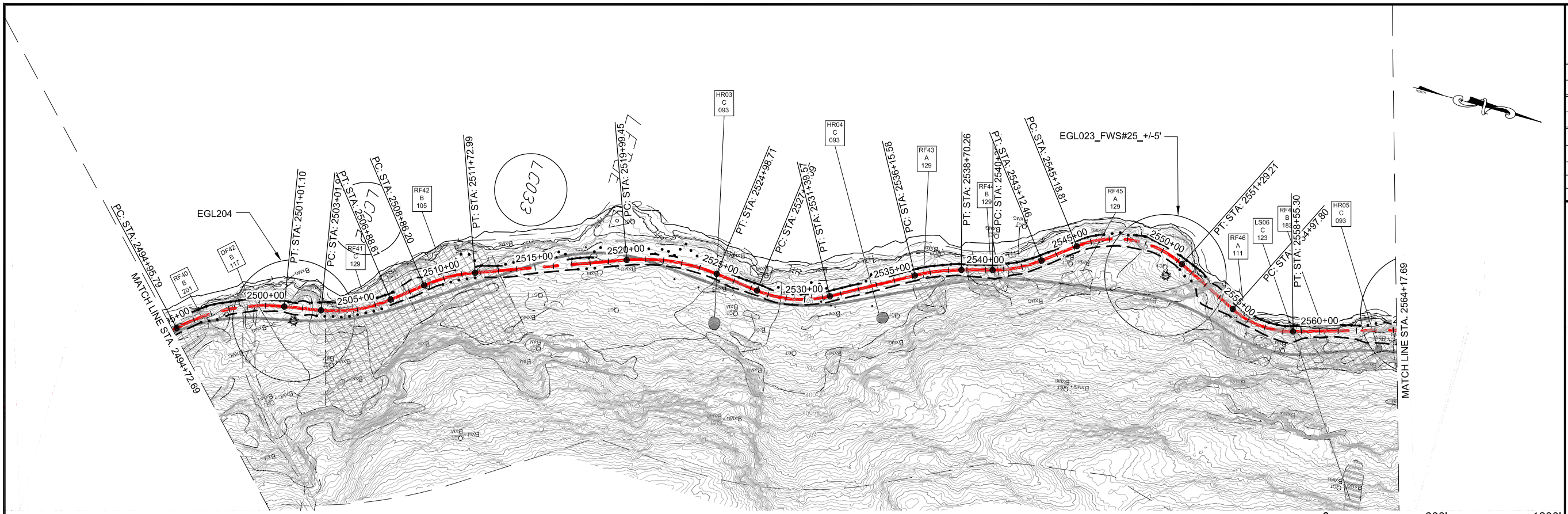
STATE OF ALASKA
DEPARTMENT OF TRANSPORTATION
& PUBLIC FACILITIES
SOUTHEAST REGION

JNU-EAST LYNN CANAL
HIGHWAY, ALTERNATIVE 2B
PROJECT #71100

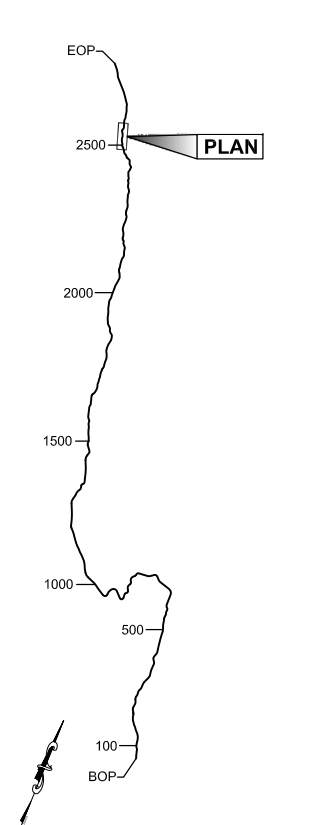
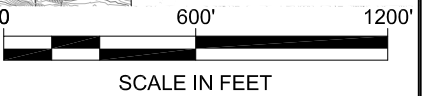
**2013 EIS
PLAN VIEW**

PROJECT DESIGNATION	
71100	
STATE	YEAR
ALASKA	2013
SHEET NUMBER	TOTAL SHEETS
EL34	38

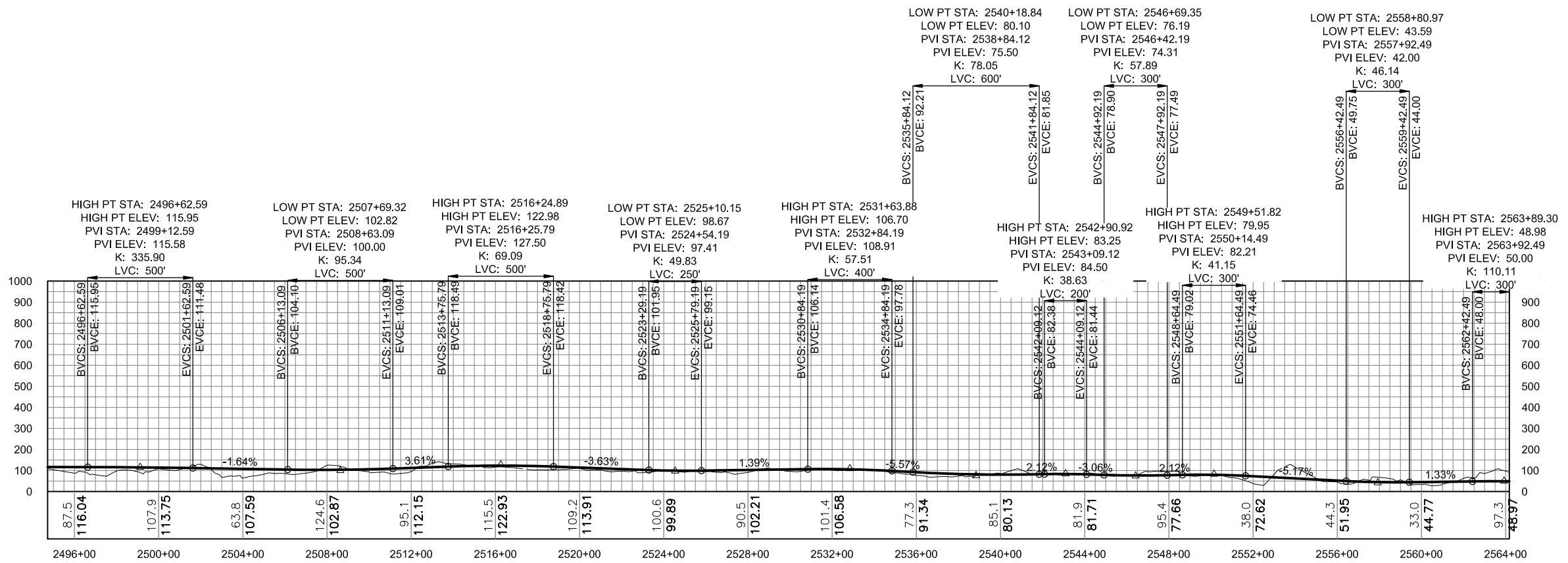
No.	DATE	DESCRIPTION



PLAN



PLAN LEGEND



PROFILE

DO NOT SCALE FROM THESE DRAWINGS USE DIMENSIONS

CHECKED BY:

DRAFT

DESIGNED BY:

DRAWN BY:

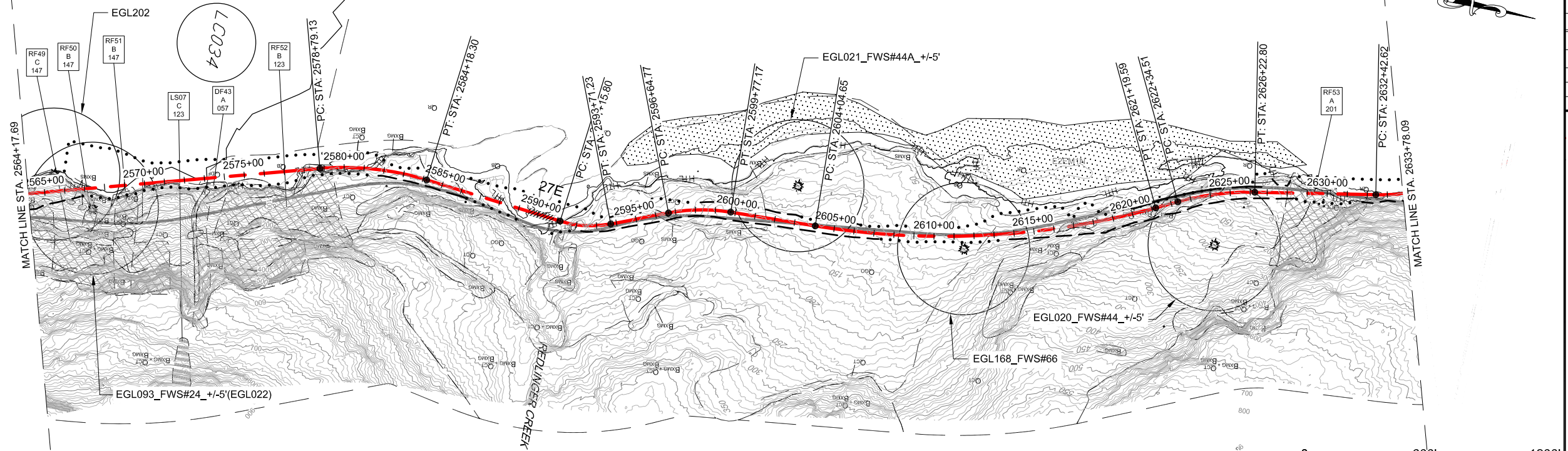
STATE OF ALASKA
DEPARTMENT OF TRANSPORTATION
& PUBLIC FACILITIES
SOUTHEAST REGION

JNU-EAST LYNN CANAL
HIGHWAY, ALTERNATIVE 2B
PROJECT #71100

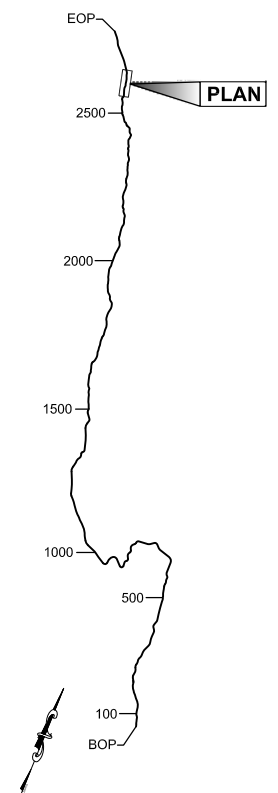
**2013 EIS
PLAN VIEW**

PROJECT DESIGNATION	
71100	
STATE	YEAR
ALASKA	2013
SHEET NUMBER	TOTAL SHEETS
EL35	38

No.	DATE	DESCRIPTION



PLAN



PLAN LEGEND

CHECKED BY:

DRAFT

DESIGNED BY:

DRAWN BY:

STATE OF ALASKA
DEPARTMENT OF TRANSPORTATION
& PUBLIC FACILITIES
SOUTHEAST REGION

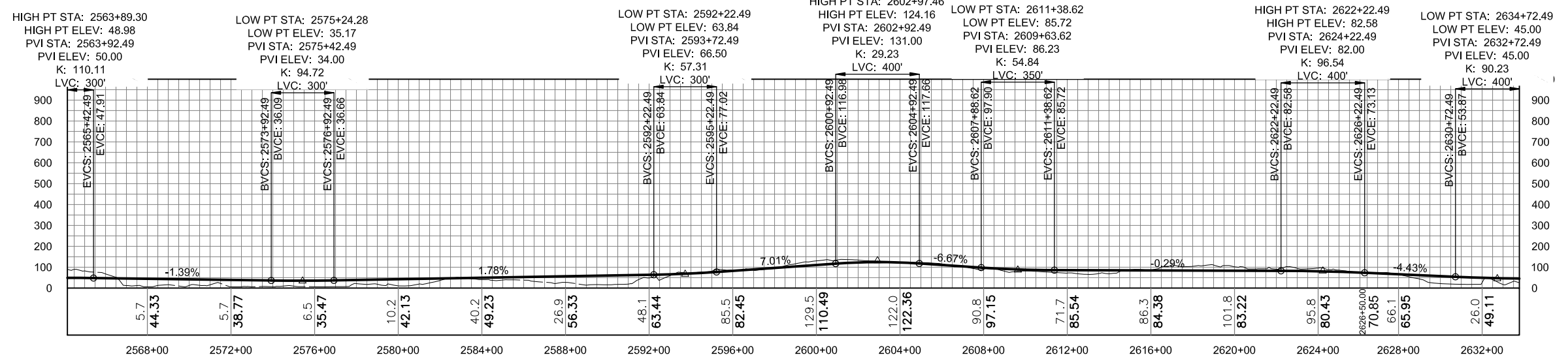
JNU-EAST LYNN CANAL
HIGHWAY, ALTERNATIVE 2B
PROJECT #71100

**2013 EIS
PLAN VIEW**

PROJECT DESIGNATION

71100

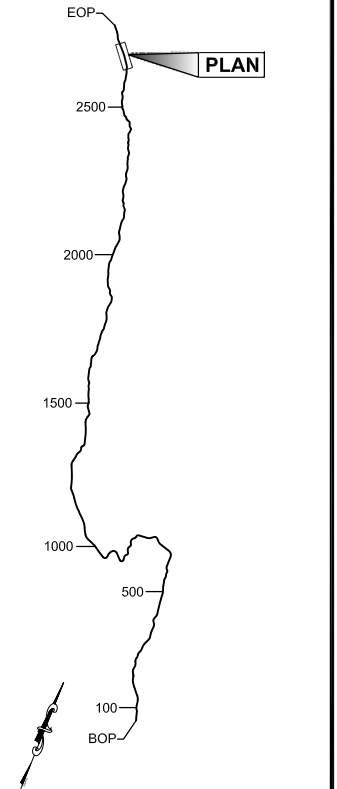
STATE	YEAR
ALASKA	2013
SHEET NUMBER	TOTAL SHEETS
EL36	38



PROFILE

DO NOT SCALE FROM THESE DRAWINGS USE DIMENSIONS

No.	DATE	DESCRIPTION



PLAN LEGEND

CHECKED BY:

DRAFT

DESIGNED BY:

DRAWN BY:

STATE OF ALASKA
DEPARTMENT OF TRANSPORTATION
& PUBLIC FACILITIES
SOUTHEAST REGION

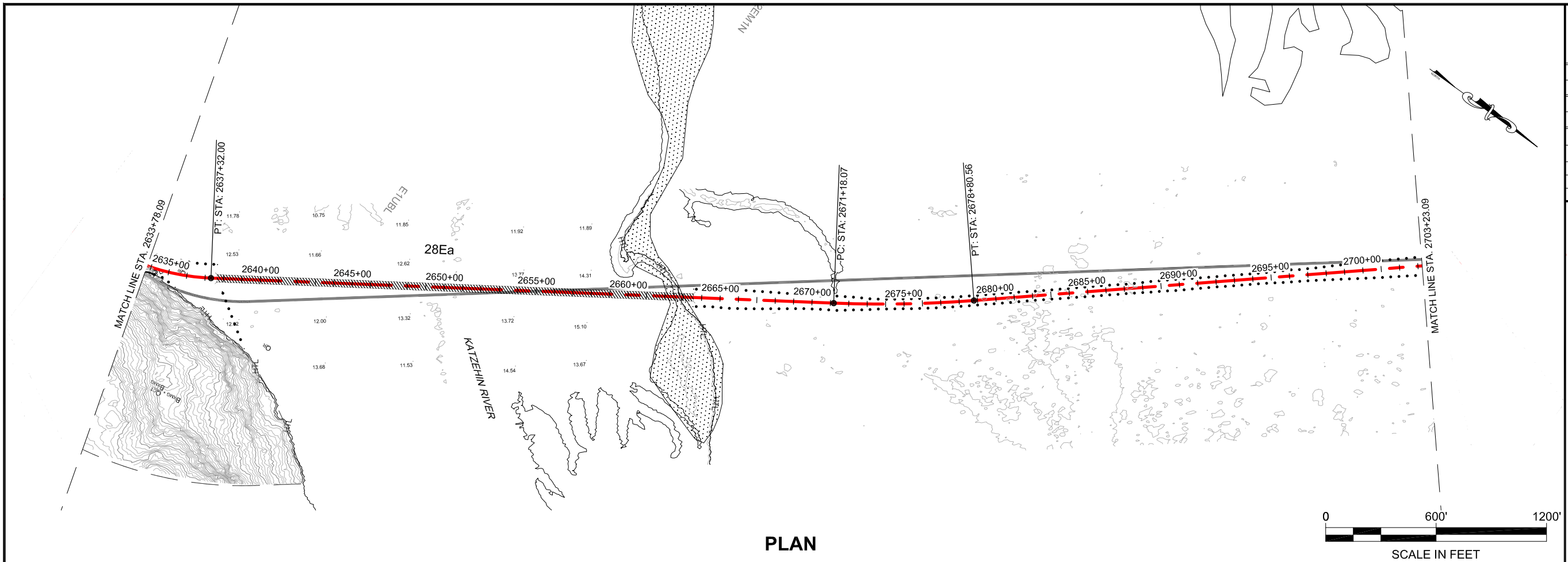
JNU-EAST LYNN CANAL
HIGHWAY, ALTERNATIVE 2B
PROJECT #71100

**2013 EIS
PLAN VIEW**

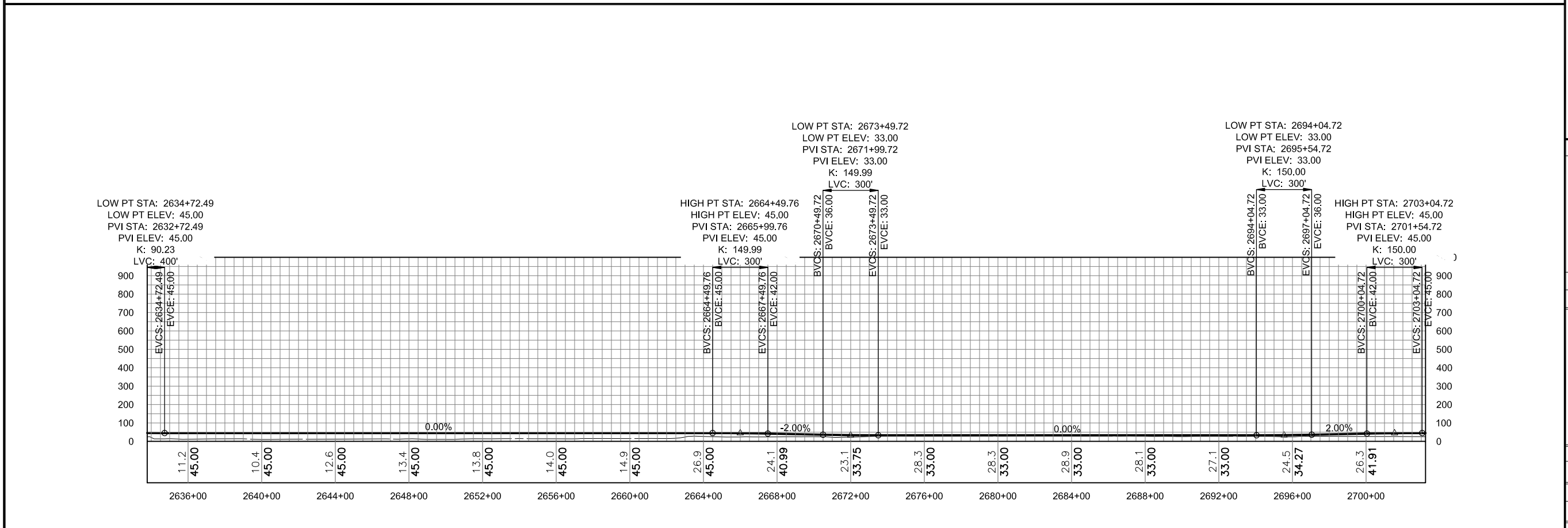
PROJECT DESIGNATION

71100

STATE	YEAR
ALASKA	2013
SHEET NUMBER	TOTAL SHEETS
EL37	38



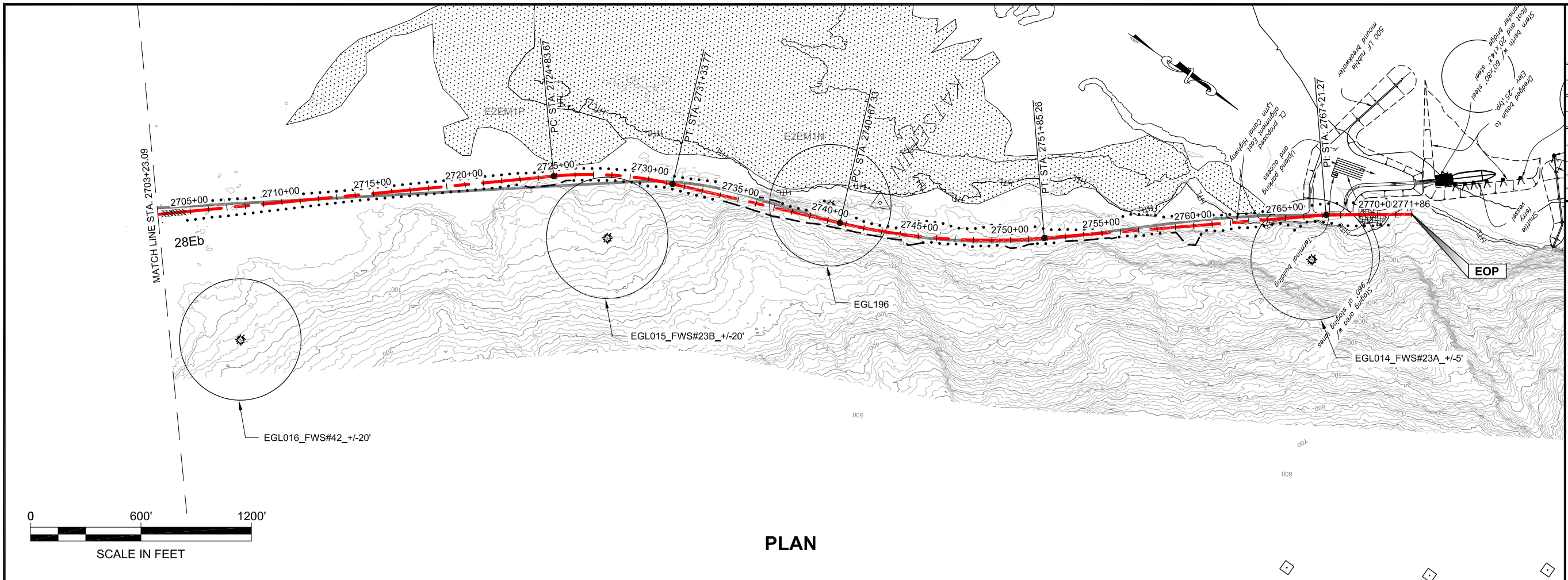
PLAN



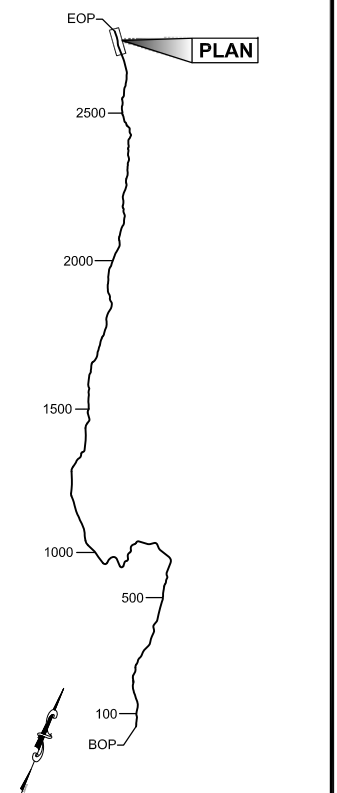
PROFILE

DO NOT SCALE FROM THESE DRAWINGS USE DIMENSIONS

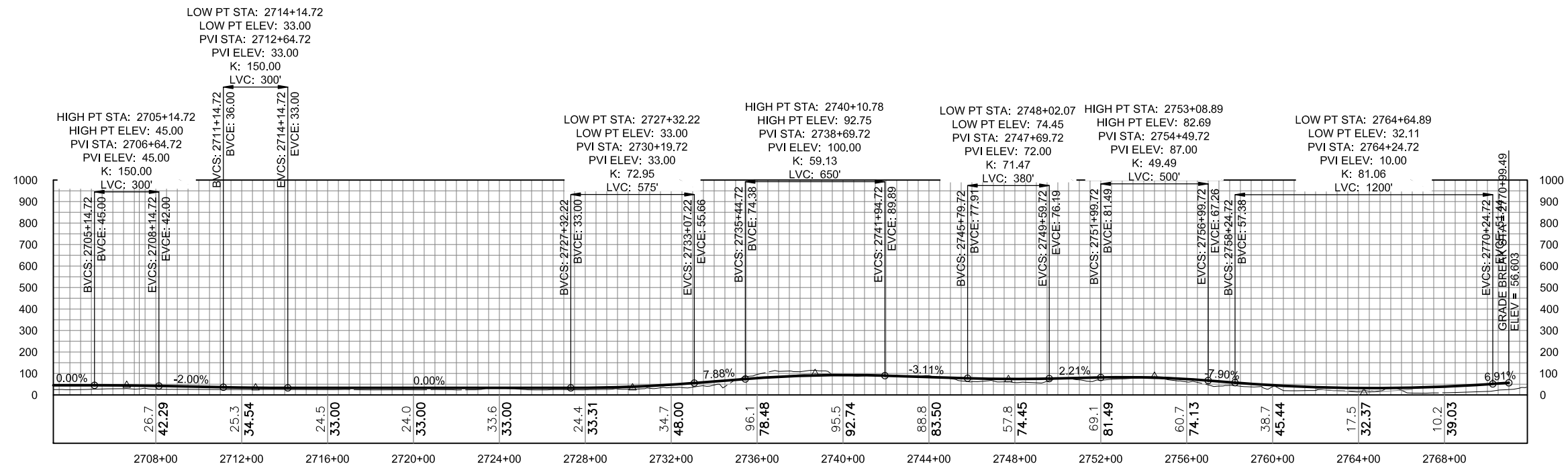
No.	DATE	DESCRIPTION



PLAN



PLAN LEGEND



PROFILE

DO NOT SCALE FROM THESE DRAWINGS USE DIMENSIONS

CHECKED BY:

DRAFT

DESIGNED BY:

DRAWN BY:

STATE OF ALASKA
DEPARTMENT OF TRANSPORTATION & PUBLIC FACILITIES
SOUTHEAST REGION

JNU-EAST LYNN CANAL
HIGHWAY, ALTERNATIVE 2B
PROJECT #71100

**2012 EIS
PLAN VIEW**

PROJECT DESIGNATION

71100

STATE	YEAR
ALASKA	2012
SHEET NUMBER	TOTAL SHEETS
EL38	38

Attachment B

Juneau Access Improvements Project

Revised West Lynn Canal Plan and Profile Sheets

This page intentionally left blank.

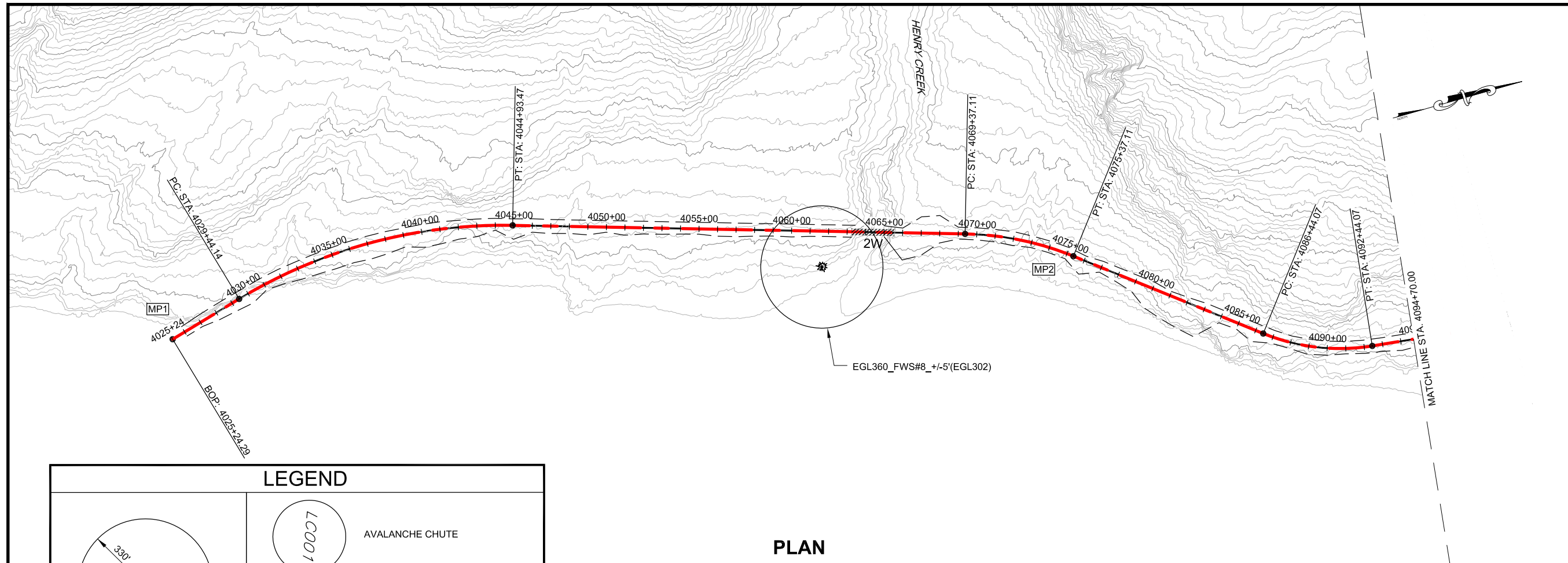
ADDENDUM NUMBER

ATTACHMENT NUMBER

RECORD OF REVISIONS

No.	DATE	DESCRIPTION

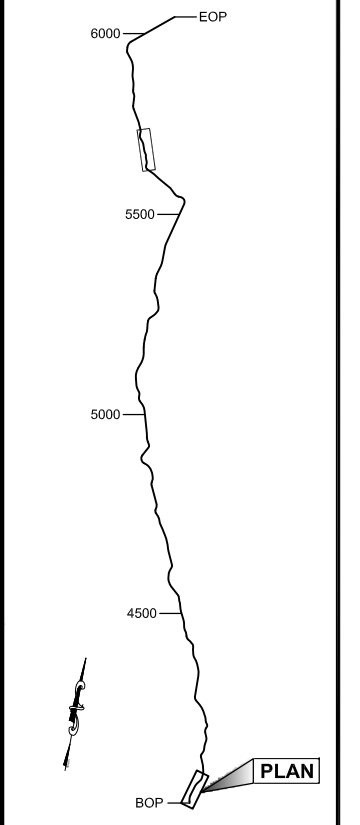
No. DATE DESCRIPTION



LEGEND

	EAGLE TREE
	AVALANCHE CHUTE
	AVALANCHE STARTING ZONE
	BRIDGES
	CURRENT ALIGNMENT
	2006 FEIS ALIGNMENT

PLAN



PLAN LEGEND

CHECKED BY:

DESIGNED BY:

DRAWN BY:

STATE OF ALASKA
 DEPARTMENT OF TRANSPORTATION
 & PUBLIC FACILITIES
 SOUTHEAST REGION

**JNU-WEST LYNN CANAL
 HIGHWAY, ALTERNATIVE 3
 PROJECT #71100**

**2012 EIS
 PLAN & PROFILE
 VIEW**

PROJECT DESIGNATION

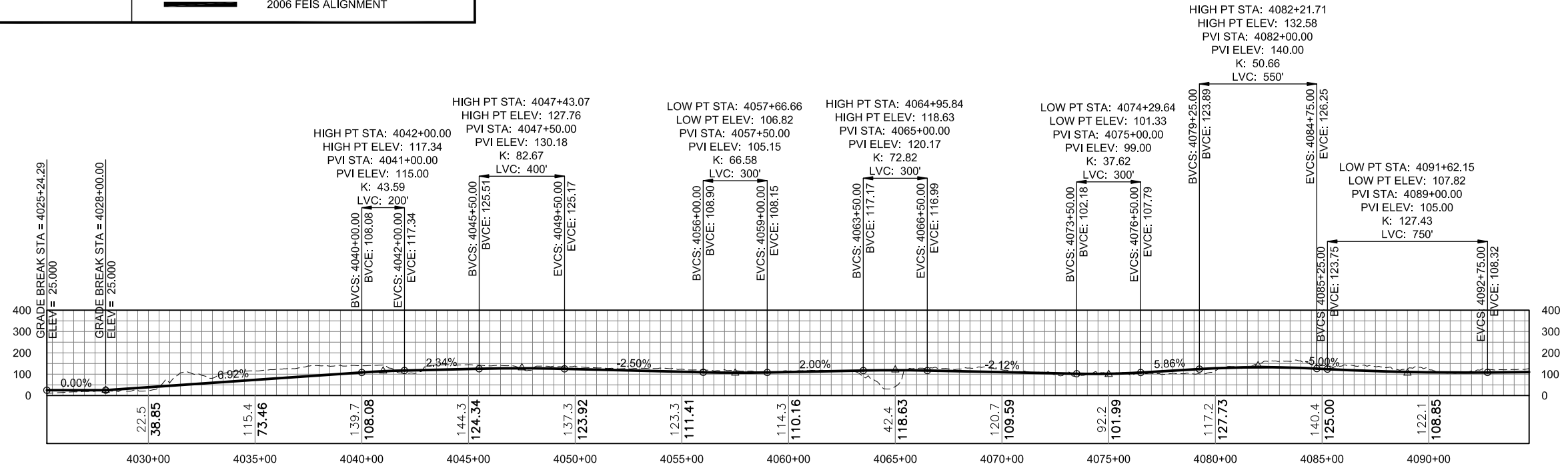
71100

STATE YEAR

ALASKA 2013

SHEET NUMBER TOTAL SHEETS

WL1 XX



PROFILE

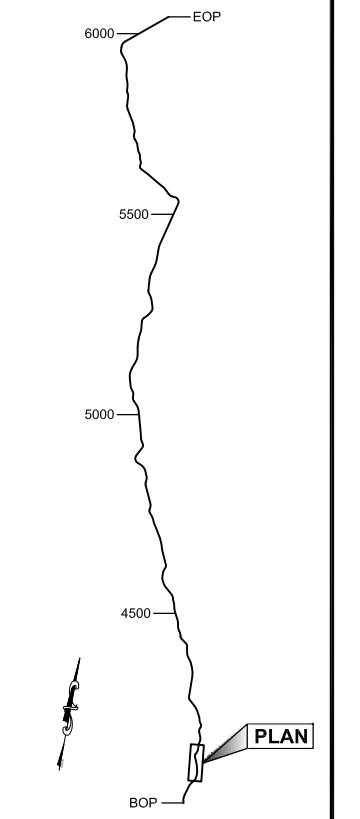
DO NOT SCALE FROM THESE DRAWINGS USE DIMENSIONS



DRAFT

ADDENDUM NUMBER	
ATTACHMENT NUMBER	

RECORD OF REVISIONS		
No.	DATE	DESCRIPTION



CHECKED BY:

DESIGNED BY:

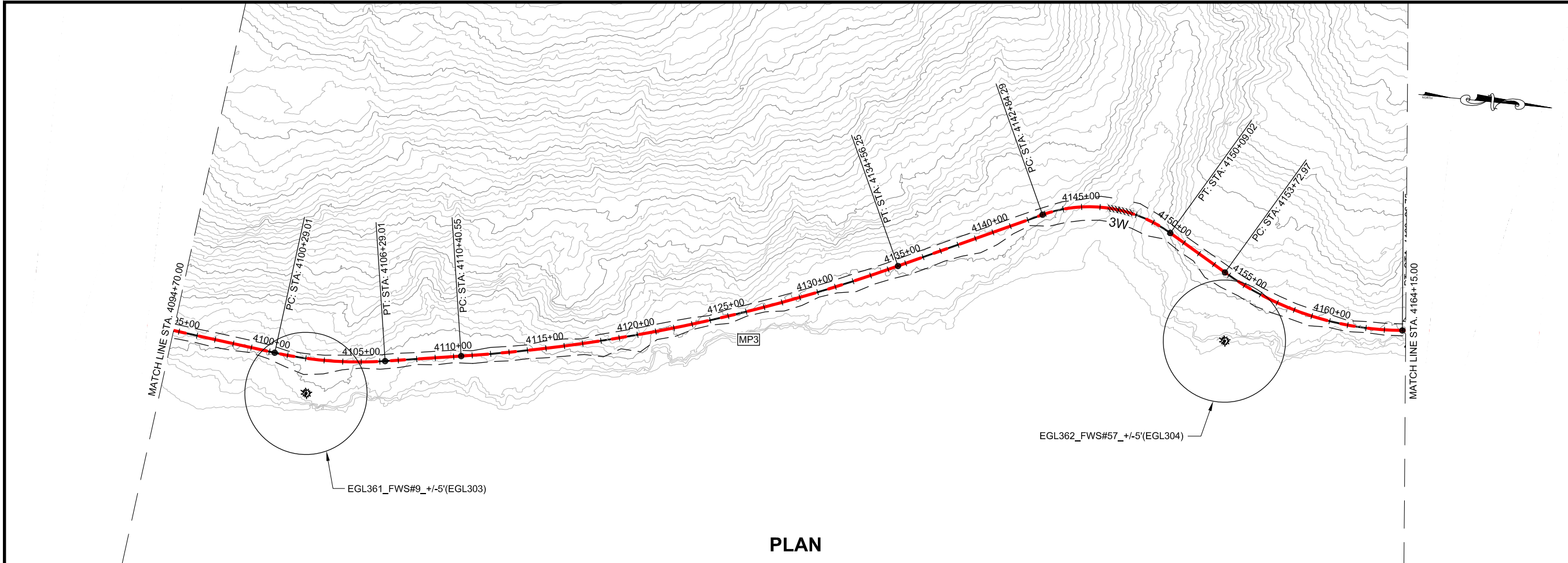
DRAWN BY:

STATE OF ALASKA
 DEPARTMENT OF TRANSPORTATION
 & PUBLIC FACILITIES
 SOUTHEAST REGION

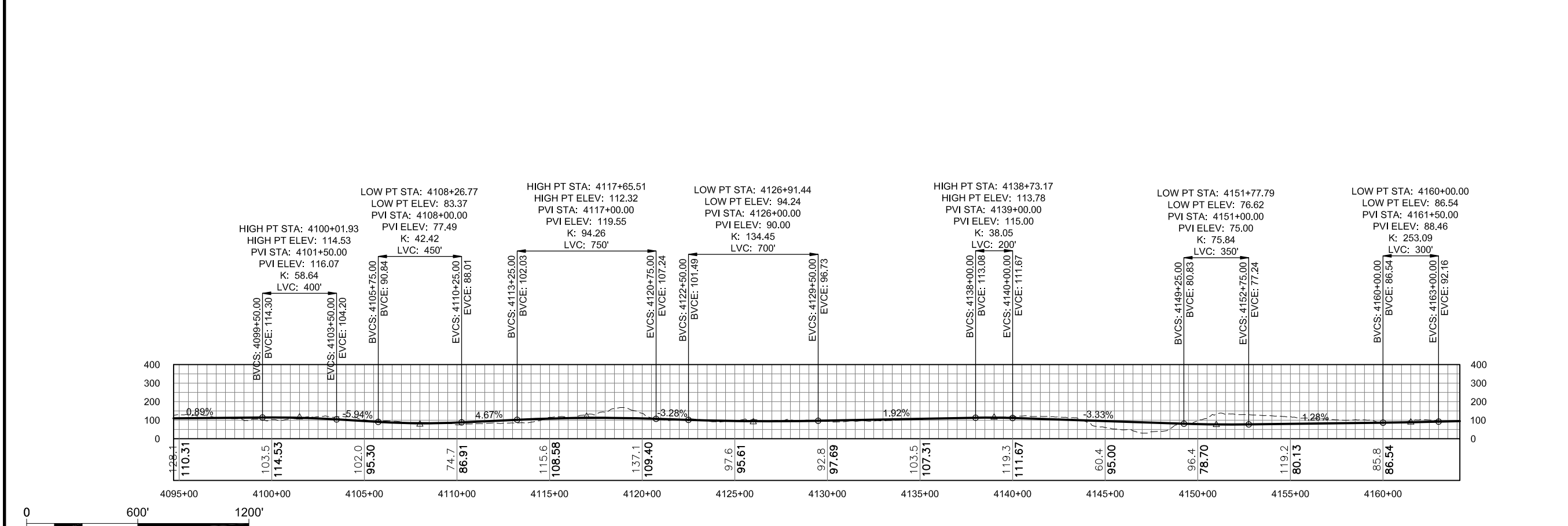
JNU-WEST LYNN CANAL
 HIGHWAY, ALTERNATIVE 3
 PROJECT #71100

**2012 EIS
 PLAN & PROFILE
 VIEW**

PROJECT DESIGNATION	
71100	
STATE	YEAR
ALASKA	2013
SHEET NUMBER	TOTAL SHEETS
WL2	XX

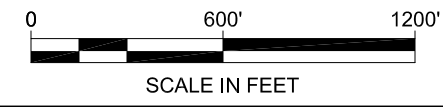


PLAN

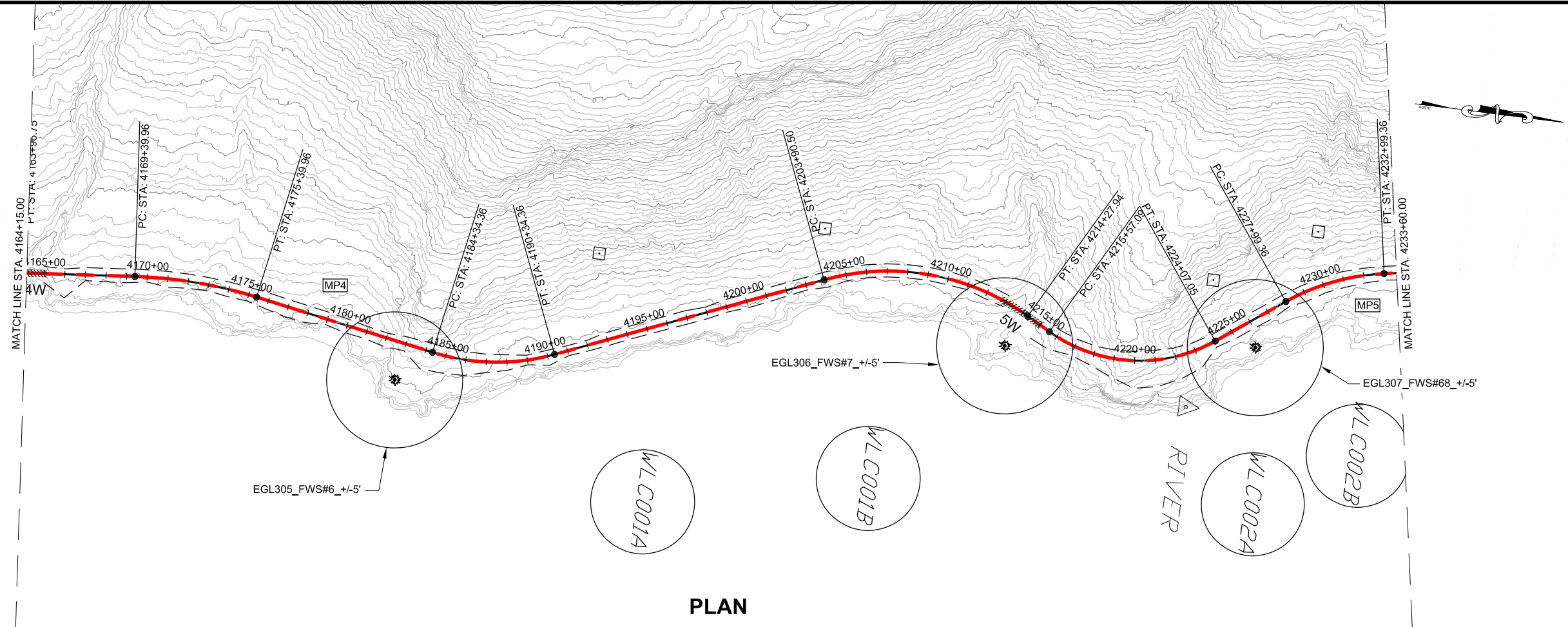


PROFILE

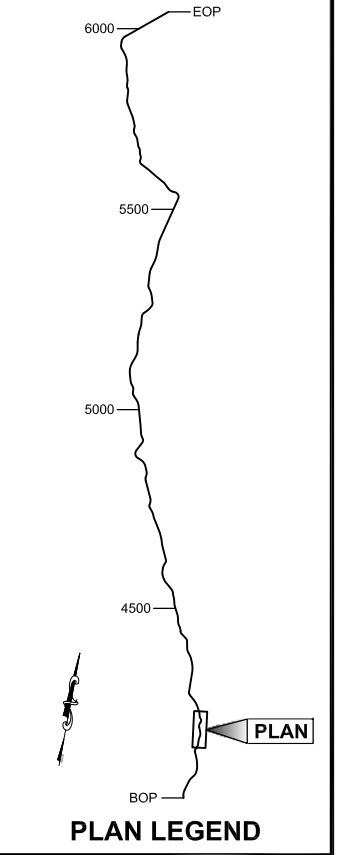
DO NOT SCALE FROM THESE DRAWINGS USE DIMENSIONS



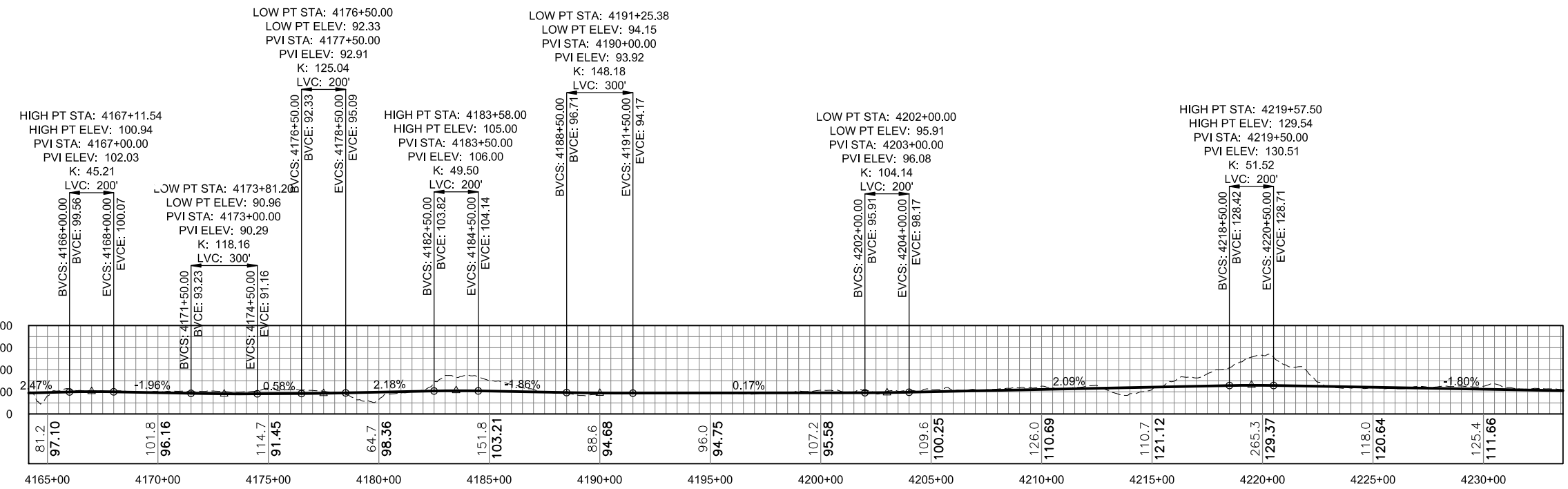
ADDENDUM NUMBER		
ATTACHMENT NUMBER		
RECORD OF REVISIONS		
No.	DATE	DESCRIPTION



PLAN

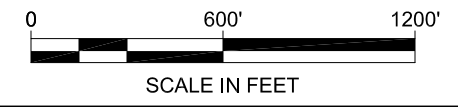


PLAN LEGEND



PROFILE

DO NOT SCALE FROM THESE DRAWINGS USE DIMENSIONS

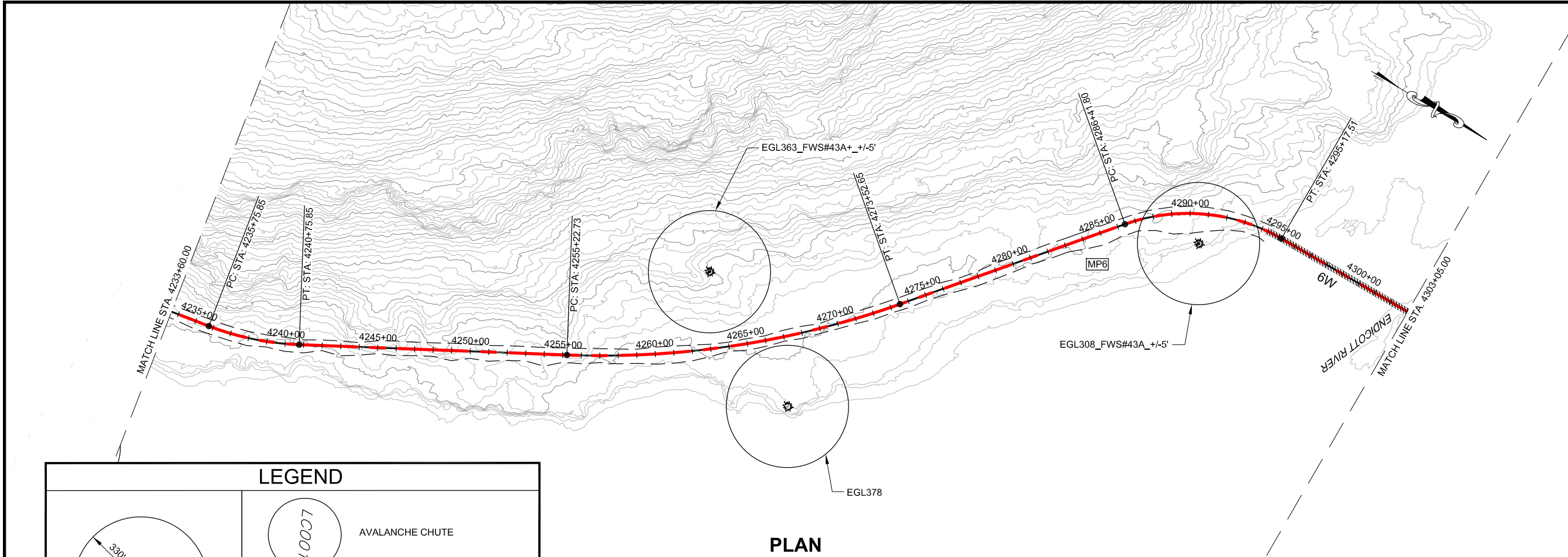
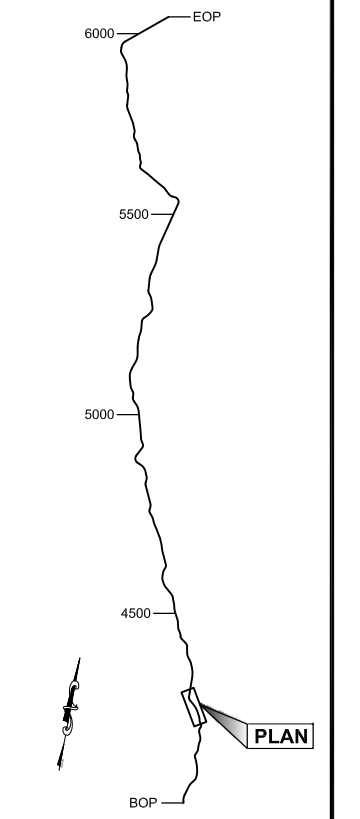


CHECKED BY:
 DESIGNED BY:
 DRAWN BY:

DRAFT

STATE OF ALASKA DEPARTMENT OF TRANSPORTATION & PUBLIC FACILITIES SOUTHEAST REGION	
JNU-WEST LYNN CANAL HIGHWAY, ALTERNATIVE 3 PROJECT #71100	
2012 EIS PLAN & PROFILE VIEW	
PROJECT DESIGNATION 71100	
STATE ALASKA	YEAR 2013
SHEET NUMBER WL3	TOTAL SHEETS XX

ADDENDUM NUMBER		
ATTACHMENT NUMBER		
RECORD OF REVISIONS		
No.	DATE	DESCRIPTION

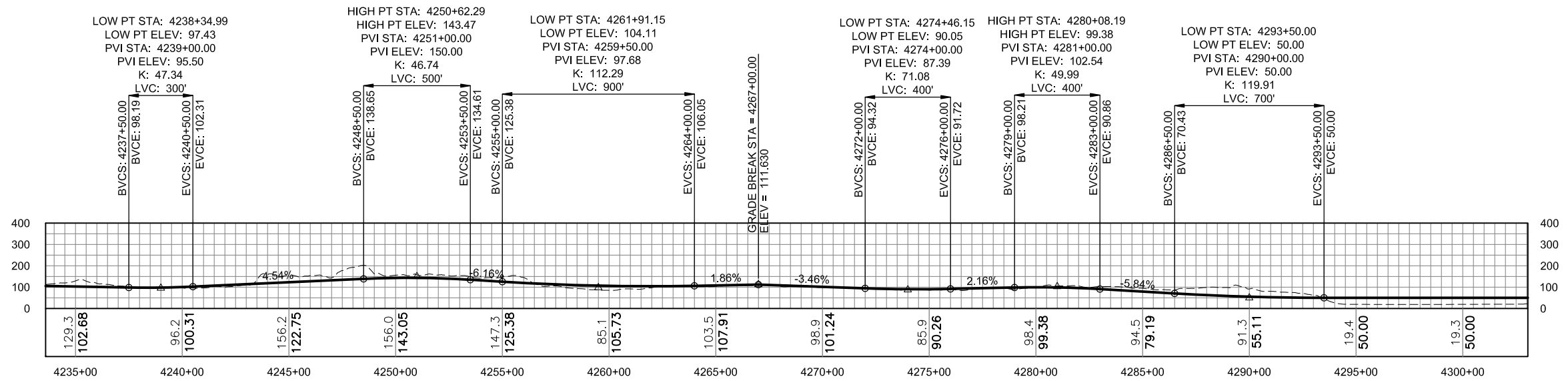


LEGEND

		AVALANCHE CHUTE
		AVALANCHE STARTING ZONE
		BRIDGES
		CURRENT ALIGNMENT
		2006 FEIS ALIGNMENT

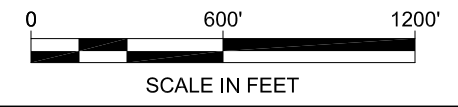
PLAN

PLAN LEGEND



PROFILE

DO NOT SCALE FROM THESE DRAWINGS USE DIMENSIONS



DRAFT

CHECKED BY:
 DESIGNED BY:
 DRAWN BY:

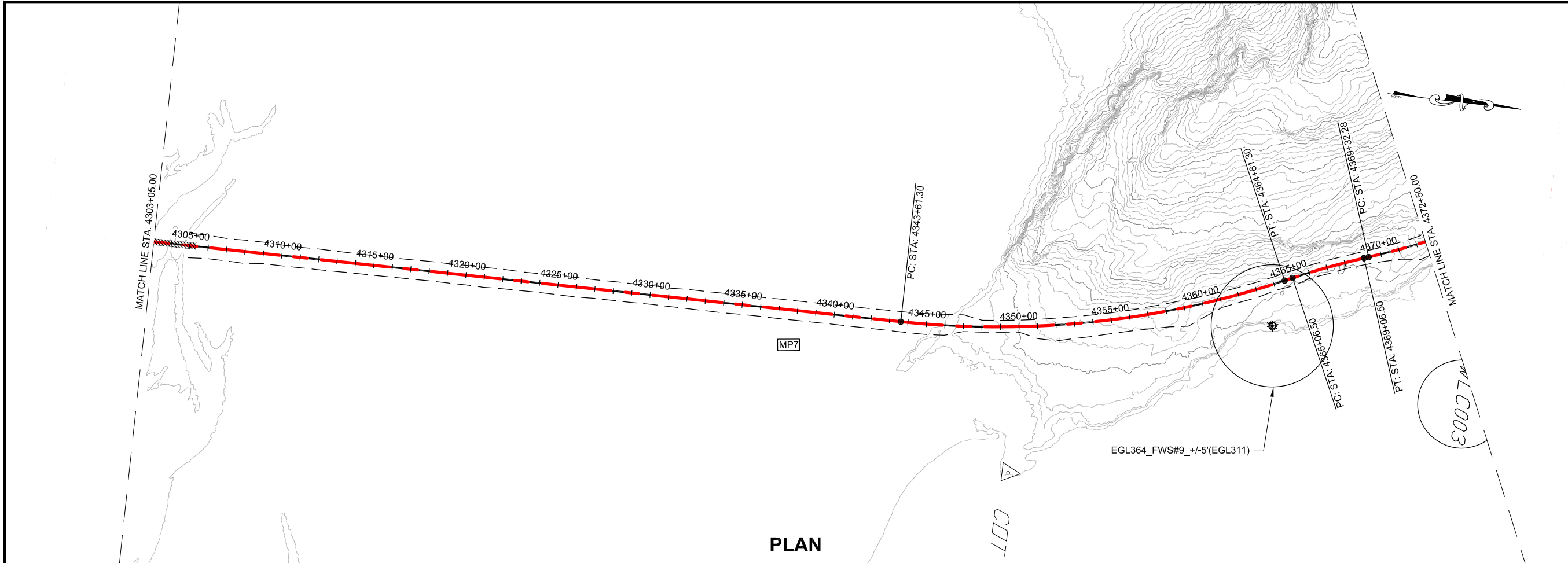
STATE OF ALASKA
 DEPARTMENT OF TRANSPORTATION
 & PUBLIC FACILITIES
 SOUTHEAST REGION

**JNU-WEST LYNN CANAL
 HIGHWAY, ALTERNATIVE 3
 PROJECT #71100**

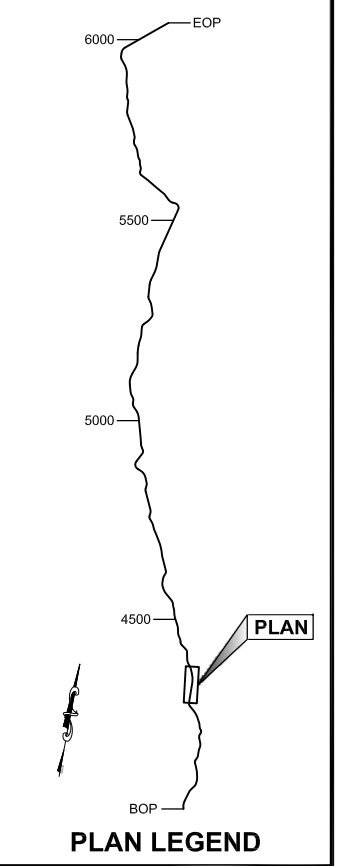
2012 EIS PLAN & PROFILE VIEW

PROJECT DESIGNATION	
71100	
STATE	YEAR
ALASKA	2013
SHEET NUMBER	TOTAL SHEETS
WL4	XX

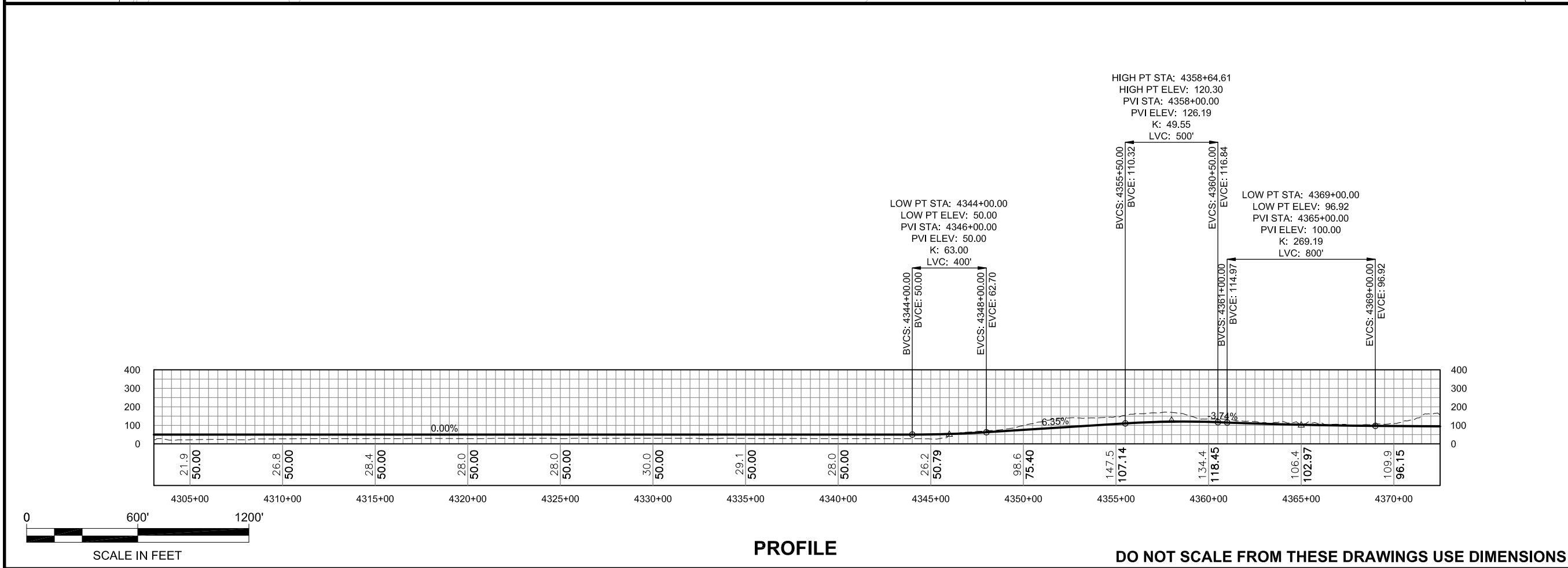
RECORD OF REVISIONS		
No.	DATE	DESCRIPTION



PLAN



PLAN LEGEND



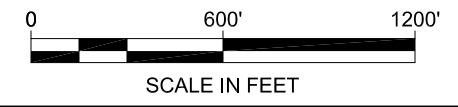
PROFILE

DO NOT SCALE FROM THESE DRAWINGS USE DIMENSIONS

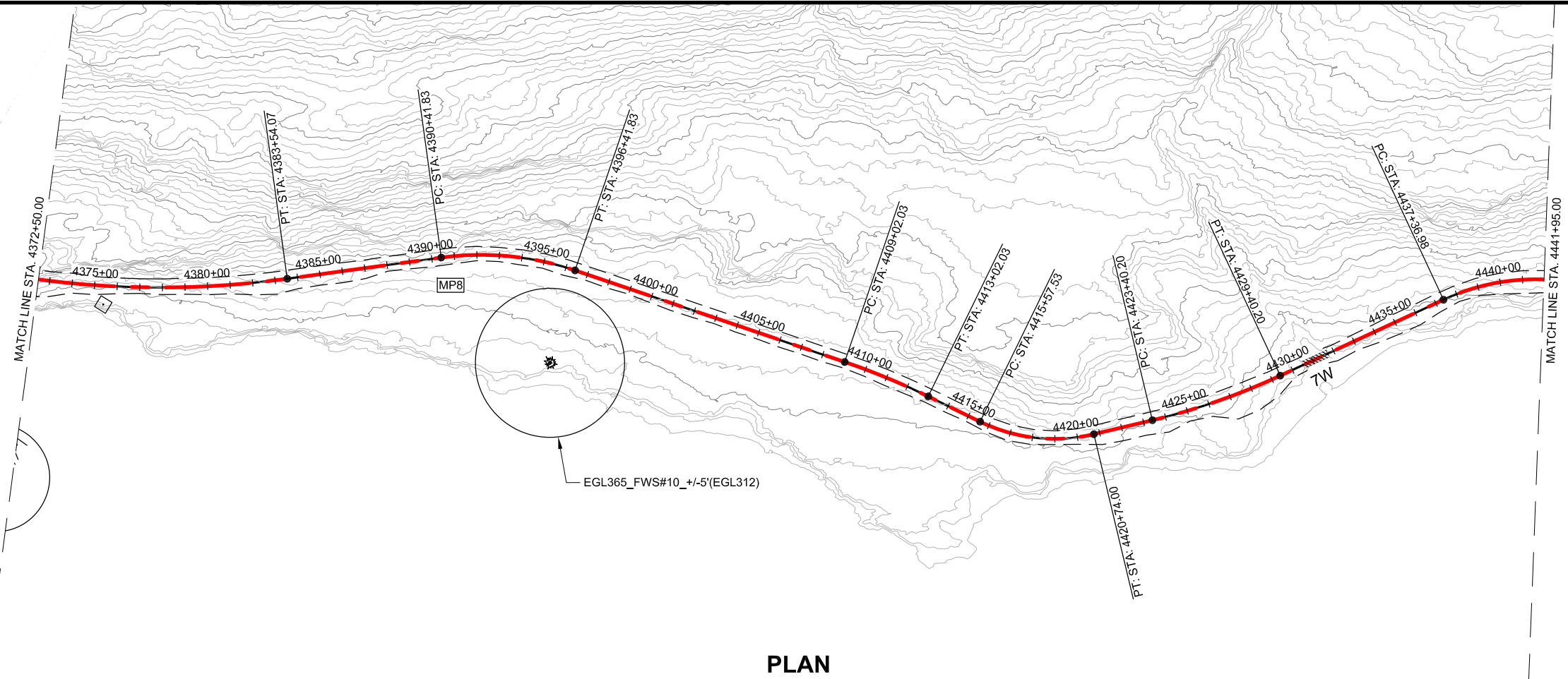
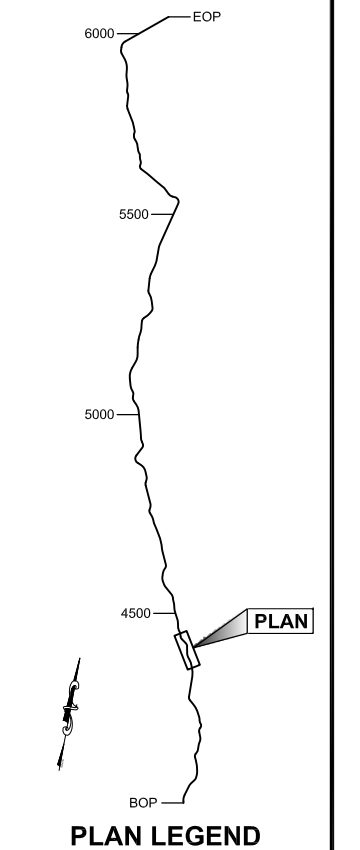
CHECKED BY:
 DESIGNED BY:
 DRAWN BY:

DRAFT

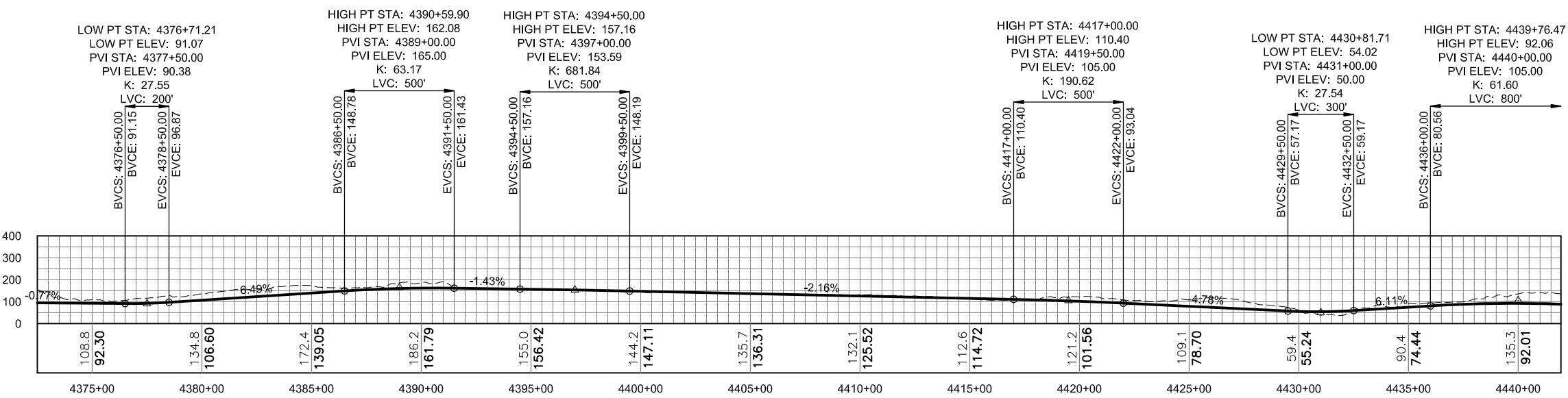
STATE OF ALASKA DEPARTMENT OF TRANSPORTATION & PUBLIC FACILITIES SOUTHEAST REGION	
JNU-WEST LYNN CANAL HIGHWAY, ALTERNATIVE 3 PROJECT #71100	
2012 EIS PLAN & PROFILE VIEW	
PROJECT DESIGNATION 71100	
STATE ALASKA	YEAR 2013
SHEET NUMBER WL5	TOTAL SHEETS XX



ADDENDUM NUMBER		
ATTACHMENT NUMBER		
RECORD OF REVISIONS		
No.	DATE	DESCRIPTION

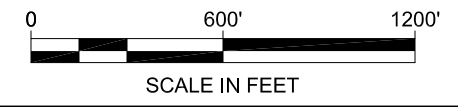


PLAN



PROFILE

DO NOT SCALE FROM THESE DRAWINGS USE DIMENSIONS



CHECKED BY:

DRAFT

DESIGNED BY:

DRAWN BY:

STATE OF ALASKA
 DEPARTMENT OF TRANSPORTATION
 & PUBLIC FACILITIES
 SOUTHEAST REGION

JNU-WEST LYNN CANAL
 HIGHWAY, ALTERNATIVE 3
 PROJECT #71100

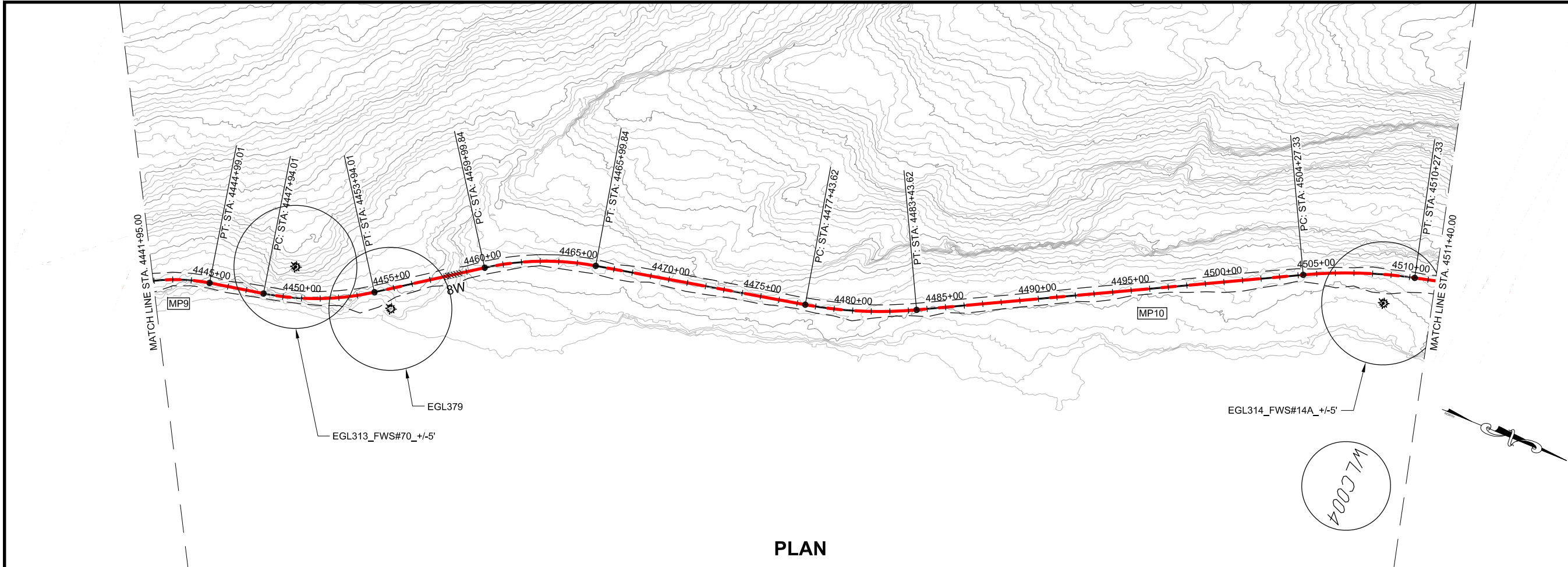
**2012 EIS
 PLAN & PROFILE
 VIEW**

PROJECT DESIGNATION	
71100	
STATE	YEAR
ALASKA	2013
SHEET NUMBER	TOTAL SHEETS
WL6	XX

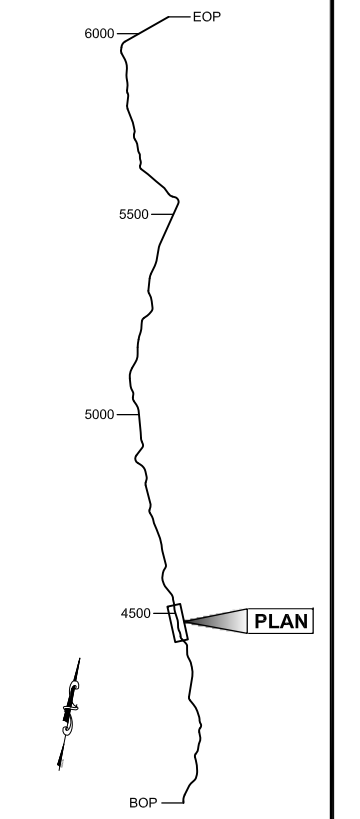
ADDENDUM NUMBER

ATTACHMENT NUMBER

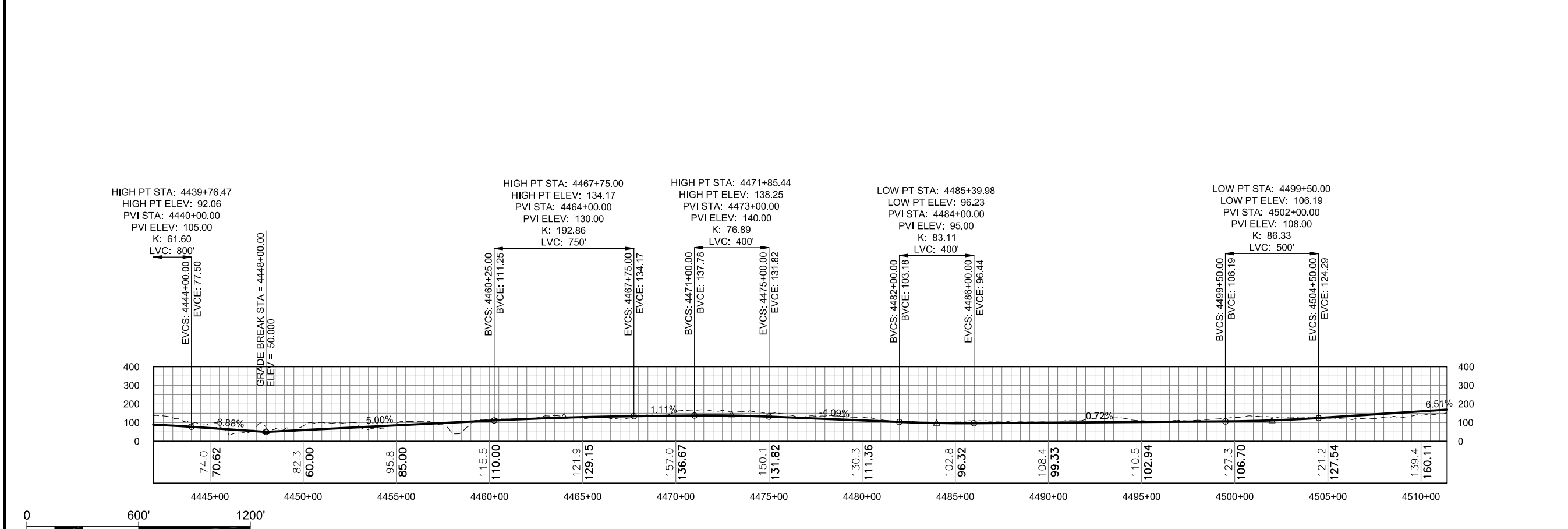
RECORD OF REVISIONS		
No.	DATE	DESCRIPTION



PLAN

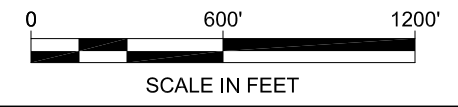


PLAN LEGEND



PROFILE

DO NOT SCALE FROM THESE DRAWINGS USE DIMENSIONS



CHECKED BY:

DRAFT

DESIGNED BY:

DRAWN BY:

STATE OF ALASKA
 DEPARTMENT OF TRANSPORTATION
 & PUBLIC FACILITIES
 SOUTHEAST REGION

JNU-WEST LYNN CANAL
 HIGHWAY, ALTERNATIVE 3
 PROJECT #71100

**2012 EIS
 PLAN & PROFILE
 VIEW**

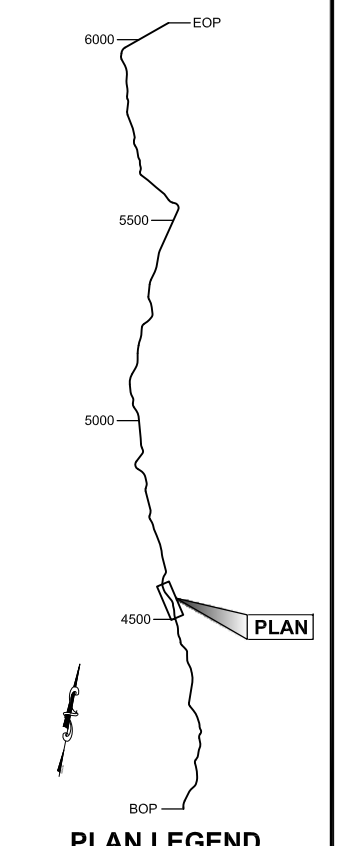
PROJECT DESIGNATION

71100

STATE	YEAR
ALASKA	2013

SHEET NUMBER	TOTAL SHEETS
WL7	XX

ADDENDUM NUMBER		
ATTACHMENT NUMBER		
RECORD OF REVISIONS		
No.	DATE	DESCRIPTION



CHECKED BY:

DRAFT

DESIGNED BY:

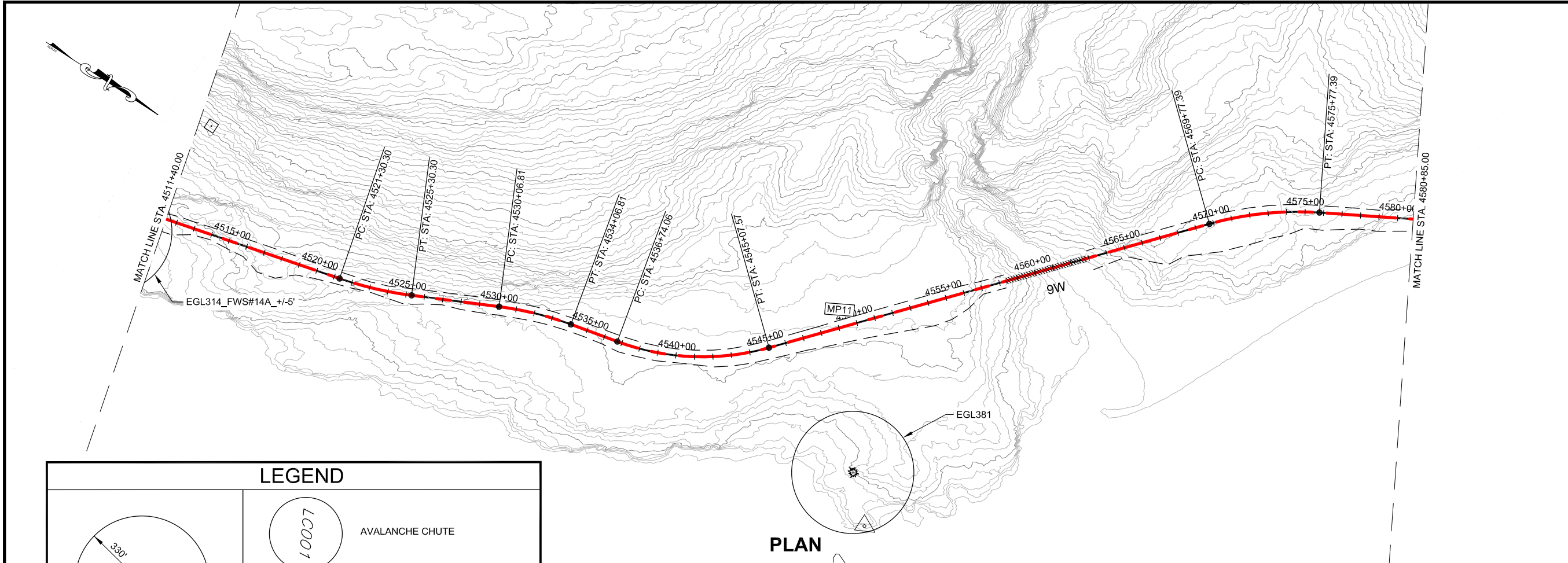
DRAWN BY:

STATE OF ALASKA
 DEPARTMENT OF TRANSPORTATION
 & PUBLIC FACILITIES
 SOUTHEAST REGION

JNU-WEST LYNN CANAL
 HIGHWAY, ALTERNATIVE 3
 PROJECT #71100

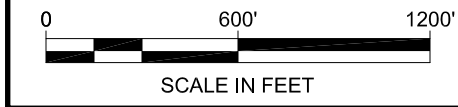
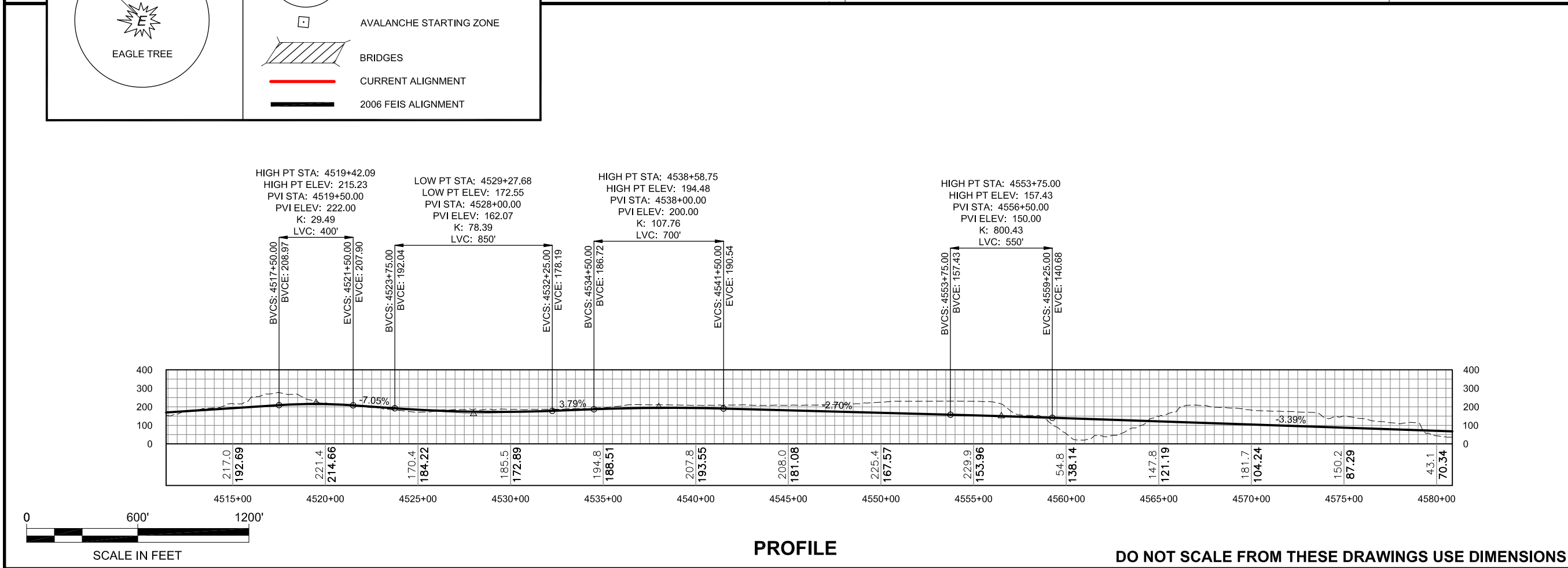
**2012 EIS
 PLAN & PROFILE
 VIEW**

PROJECT DESIGNATION	
71100	
STATE	YEAR
ALASKA	2013
SHEET NUMBER	TOTAL SHEETS
WL8	XX

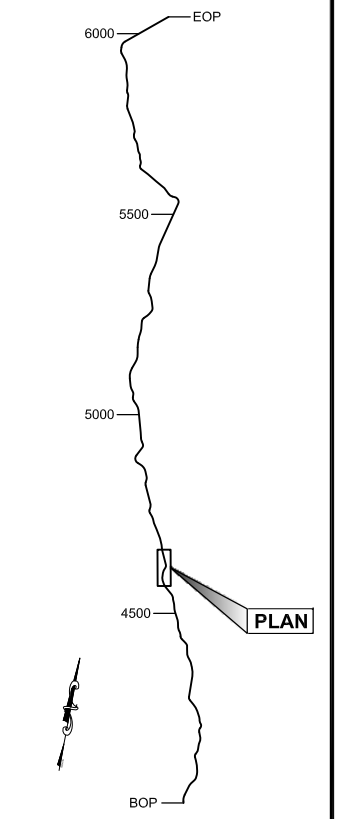


LEGEND

- EAGLE TREE
- AVALANCHE CHUTE
- AVALANCHE STARTING ZONE
- BRIDGES
- CURRENT ALIGNMENT
- 2006 FEIS ALIGNMENT



ADDENDUM NUMBER		
ATTACHMENT NUMBER		
RECORD OF REVISIONS		
No.	DATE	DESCRIPTION



PLAN LEGEND

CHECKED BY:

DRAFT

DESIGNED BY:

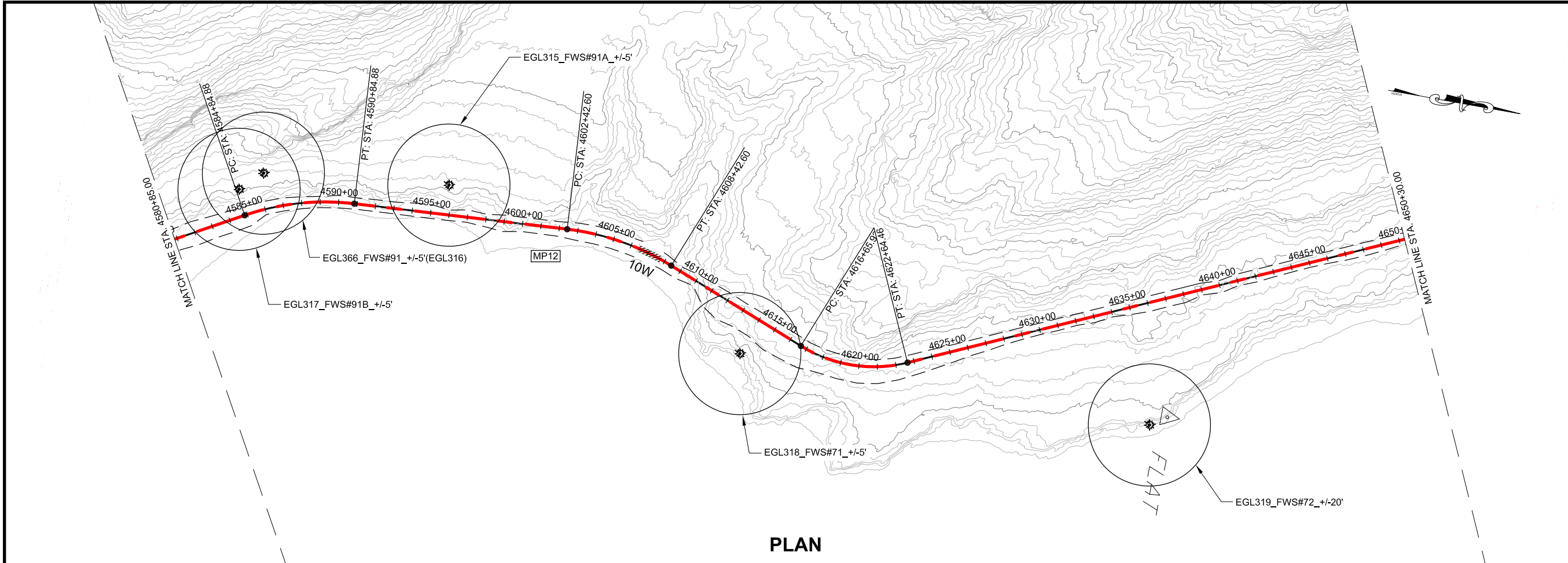
DRAWN BY:

STATE OF ALASKA
 DEPARTMENT OF TRANSPORTATION
 & PUBLIC FACILITIES
 SOUTHEAST REGION

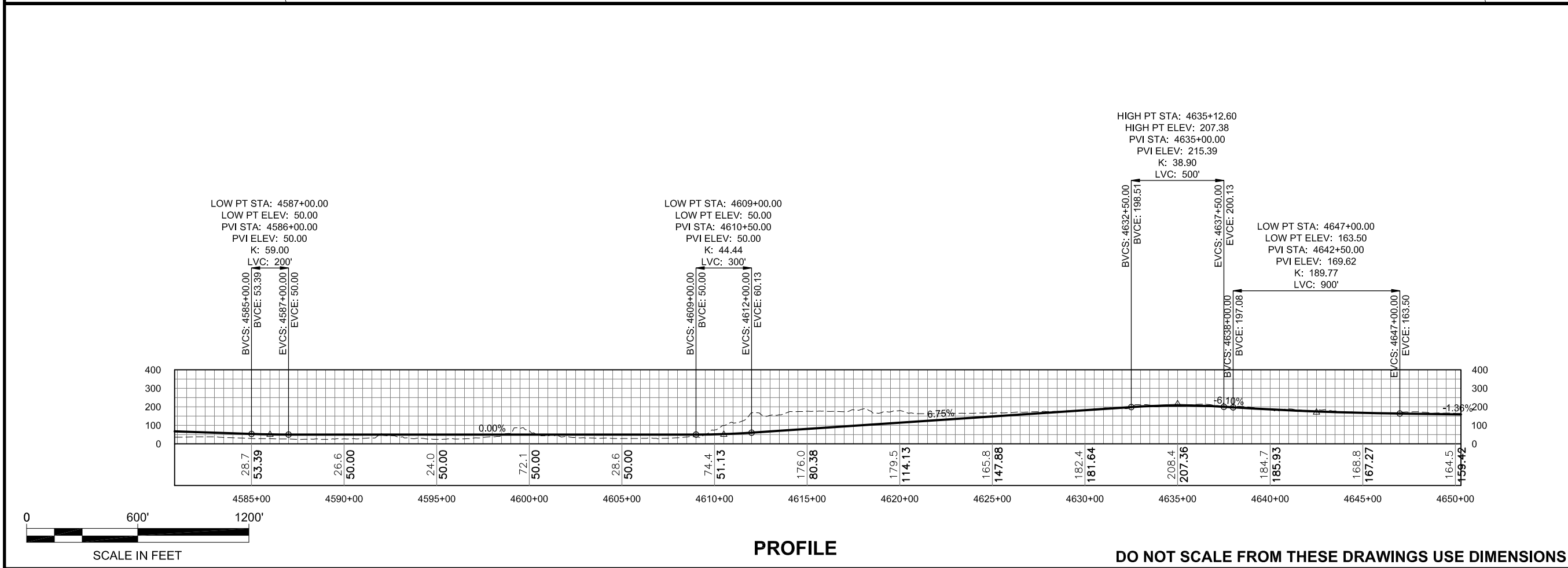
JNU-WEST LYNN CANAL
 HIGHWAY, ALTERNATIVE 3
 PROJECT #71100

**2012 EIS
 PLAN & PROFILE
 VIEW**

PROJECT DESIGNATION	
71100	
STATE	YEAR
ALASKA	2013
SHEET NUMBER	TOTAL SHEETS
WL9	XX



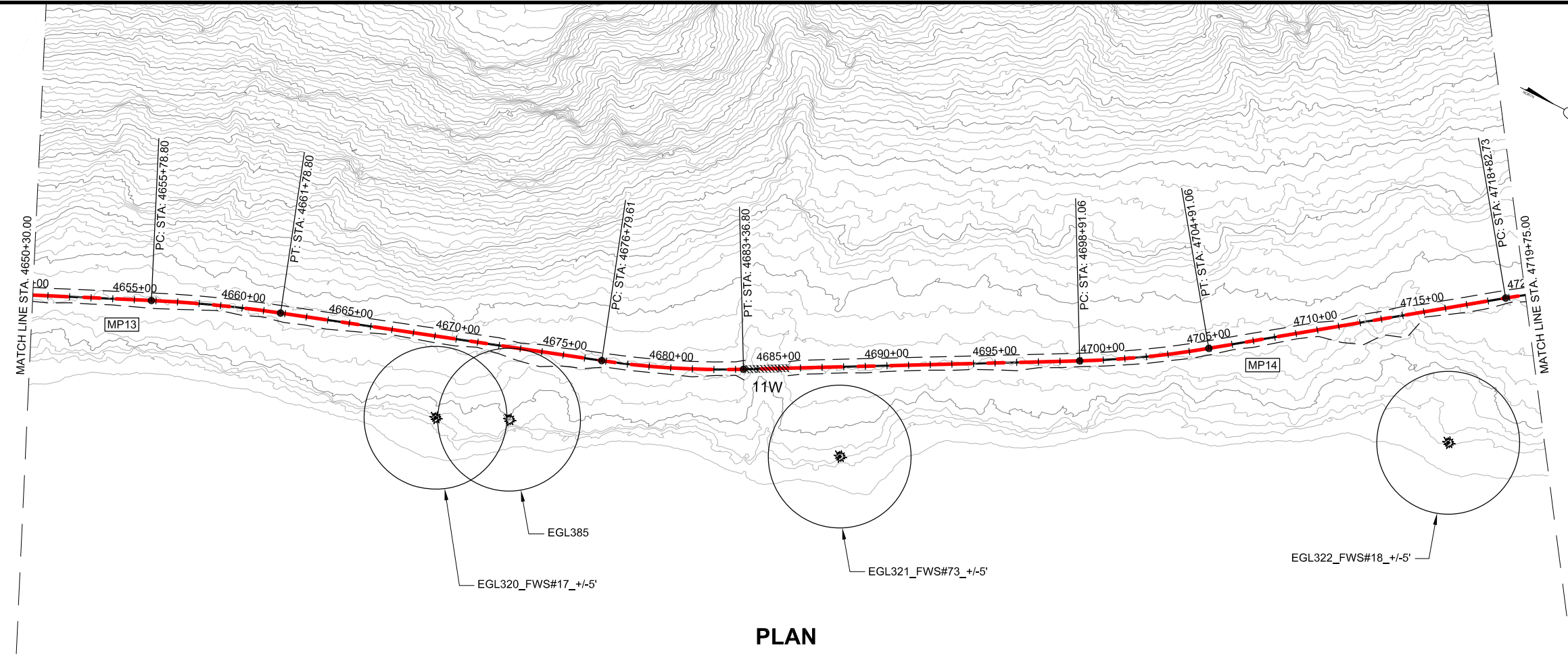
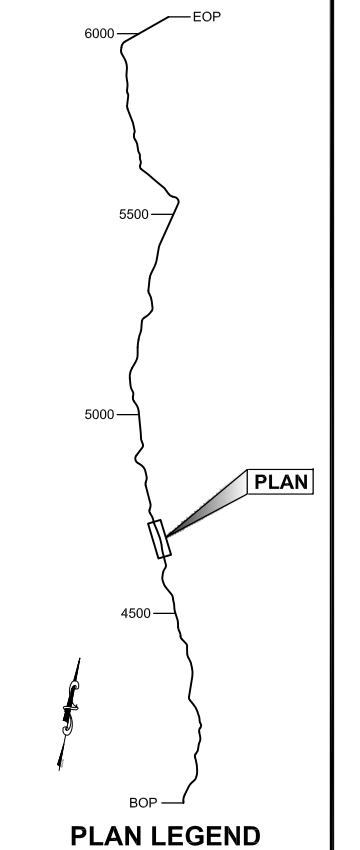
PLAN



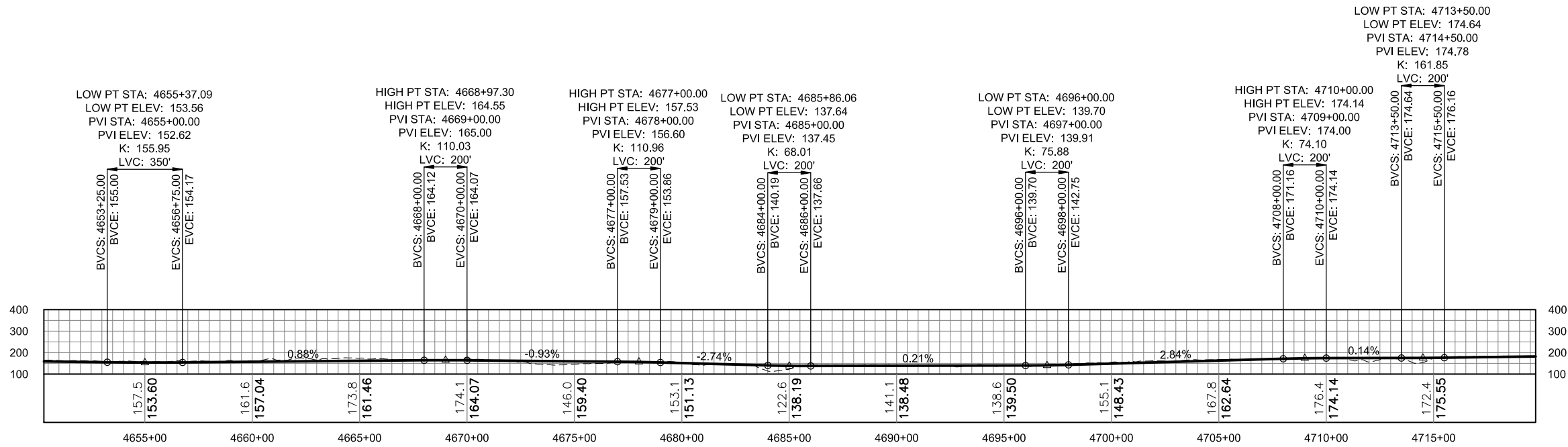
PROFILE

DO NOT SCALE FROM THESE DRAWINGS USE DIMENSIONS

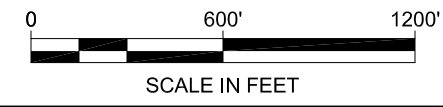
ADDENDUM NUMBER		
ATTACHMENT NUMBER		
RECORD OF REVISIONS		
No.	DATE	DESCRIPTION



PLAN



PROFILE



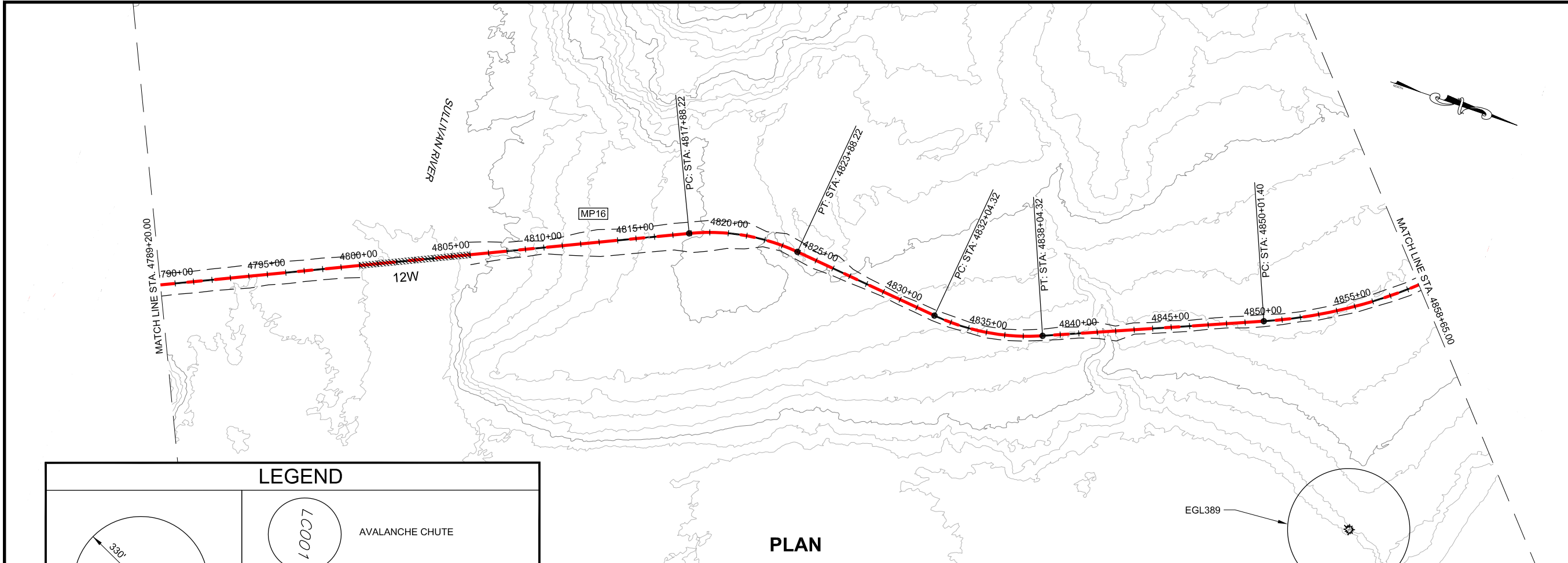
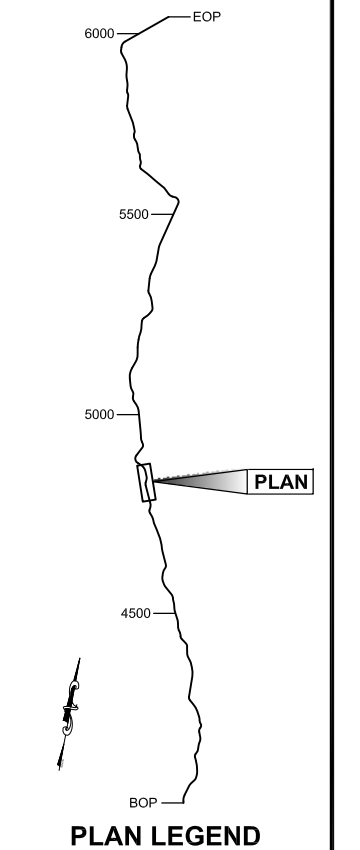
DO NOT SCALE FROM THESE DRAWINGS USE DIMENSIONS

CHECKED BY:
 DESIGNED BY:
 DRAWN BY:

DRAFT

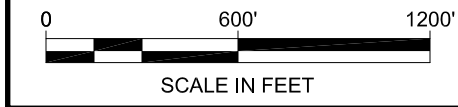
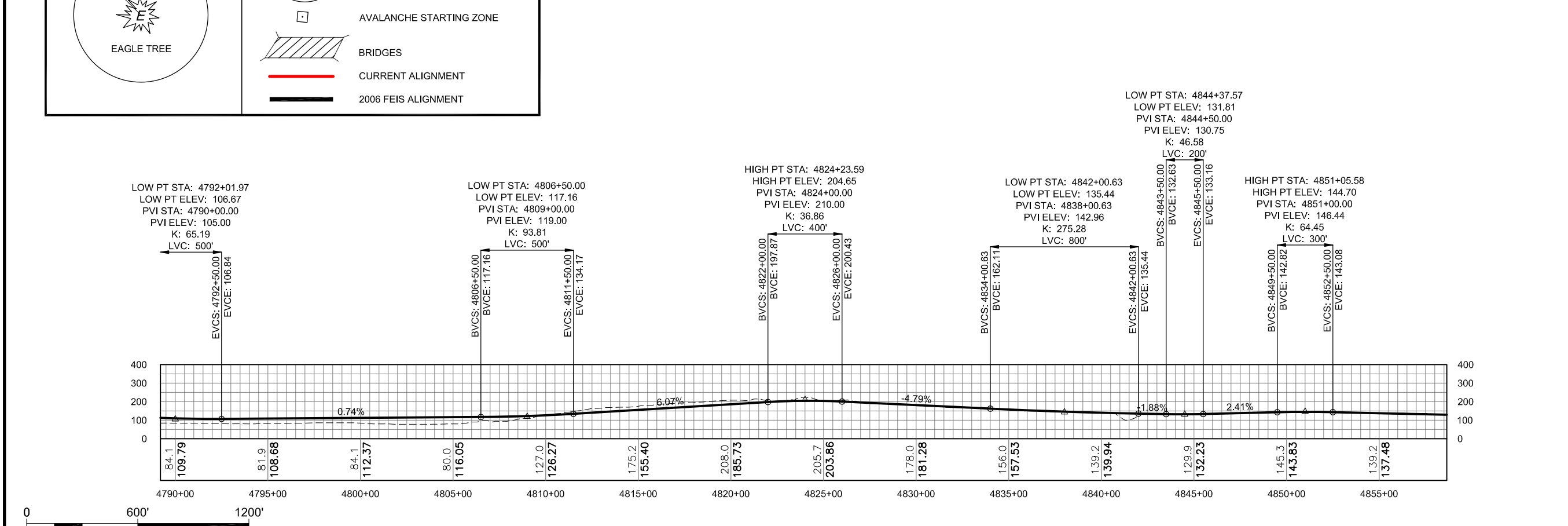
STATE OF ALASKA DEPARTMENT OF TRANSPORTATION & PUBLIC FACILITIES SOUTHEAST REGION	
JNU-WEST LYNN CANAL HIGHWAY, ALTERNATIVE 3 PROJECT #71100	
2012 EIS PLAN & PROFILE VIEW	
PROJECT DESIGNATION 71100	
STATE ALASKA	YEAR 2013
SHEET NUMBER WL10	TOTAL SHEETS XX

ADDENDUM NUMBER		
ATTACHMENT NUMBER		
RECORD OF REVISIONS		
No.	DATE	DESCRIPTION



LEGEND

- EAGLE TREE
- AVALANCHE CHUTE
- AVALANCHE STARTING ZONE
- BRIDGES
- CURRENT ALIGNMENT
- 2006 FEIS ALIGNMENT



PROFILE

DO NOT SCALE FROM THESE DRAWINGS USE DIMENSIONS

CHECKED BY:
 DESIGNED BY:
 DRAWN BY:

DRAFT

STATE OF ALASKA
 DEPARTMENT OF TRANSPORTATION
 & PUBLIC FACILITIES
 SOUTHEAST REGION

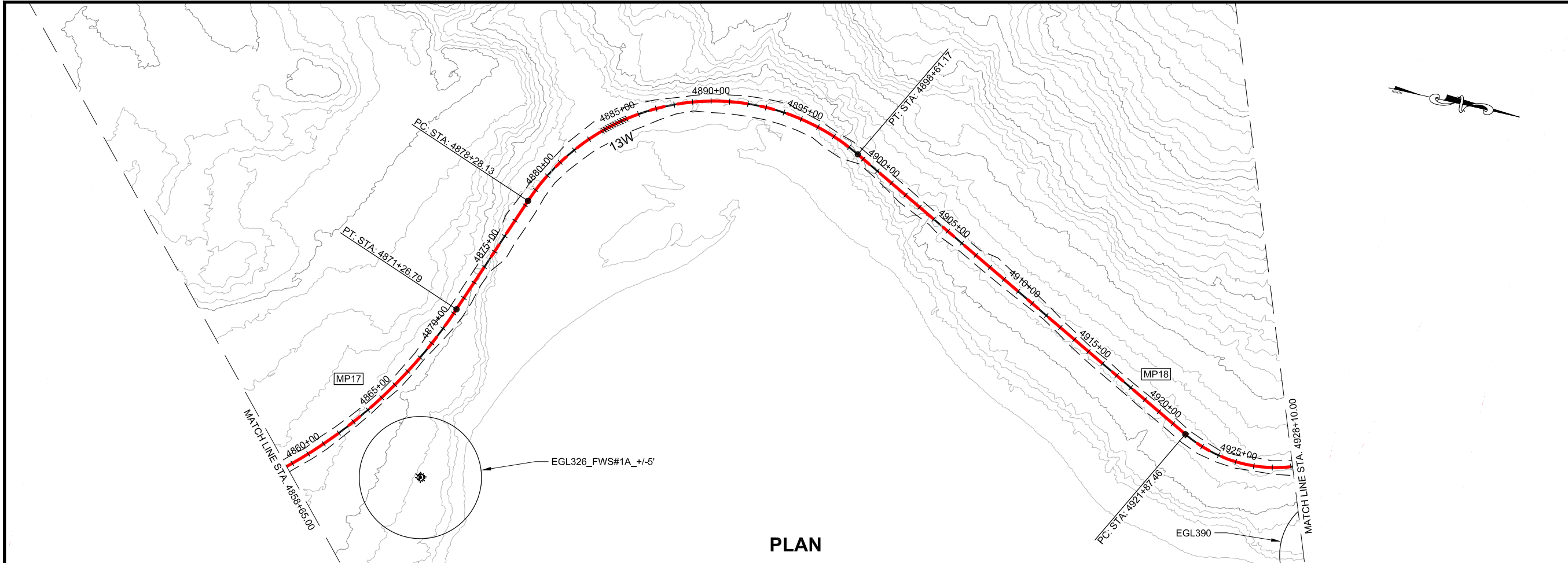
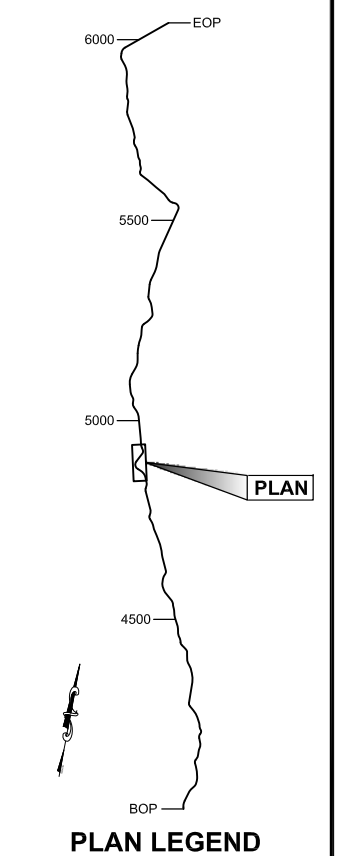
JNU-WEST LYNN CANAL
 HIGHWAY, ALTERNATIVE 3
 PROJECT #71100

**2012 EIS
 PLAN & PROFILE
 VIEW**

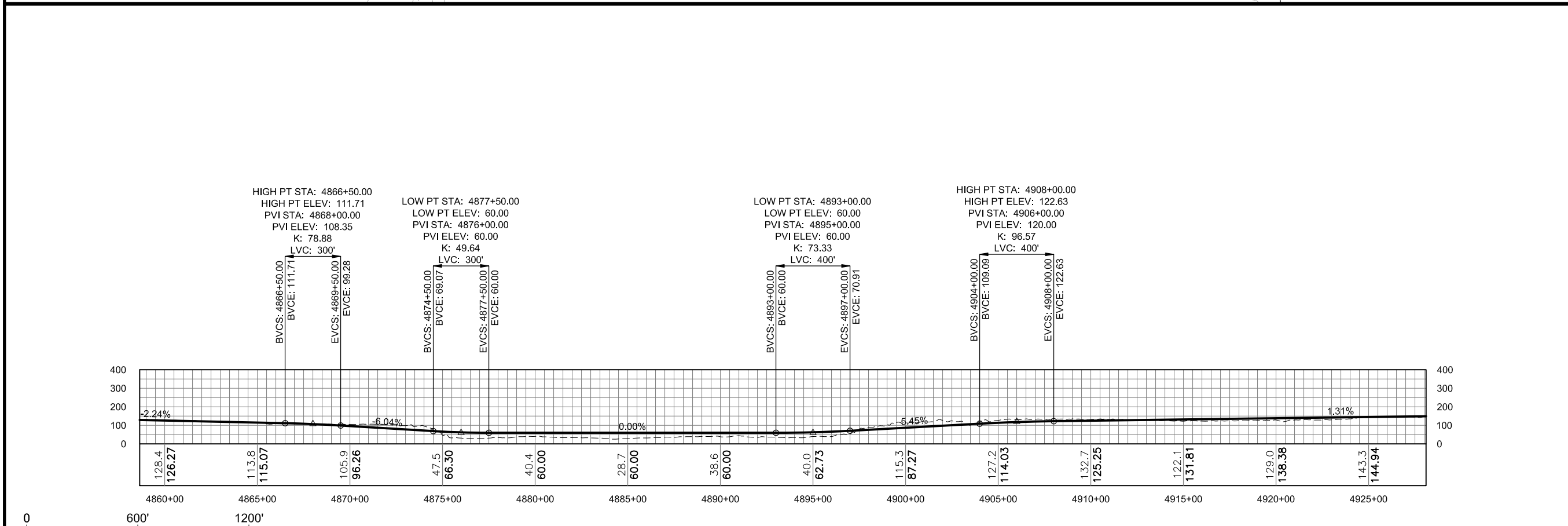
PROJECT DESIGNATION
71100

STATE	YEAR
ALASKA	2013
SHEET NUMBER	TOTAL SHEETS
WL12	XX

RECORD OF REVISIONS		
No.	DATE	DESCRIPTION

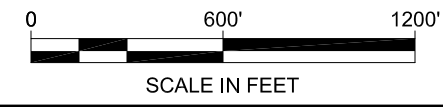


PLAN



PROFILE

DO NOT SCALE FROM THESE DRAWINGS USE DIMENSIONS



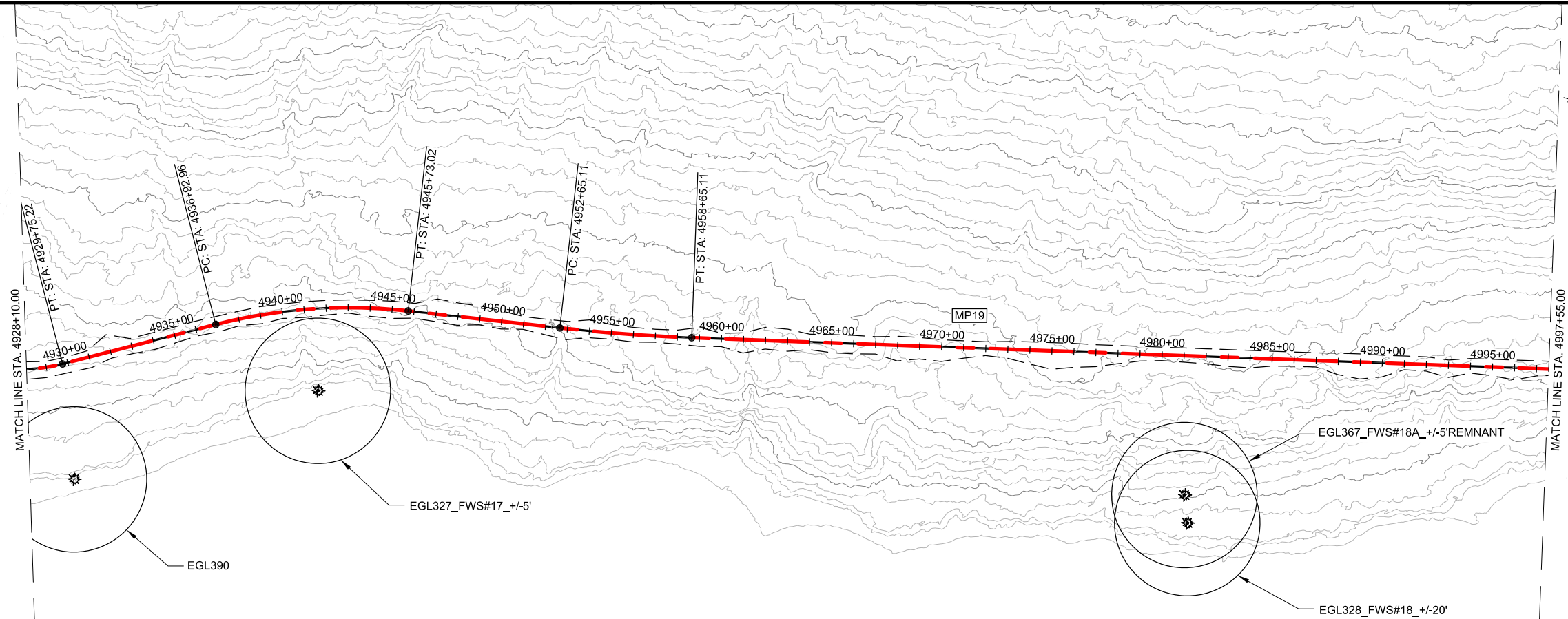
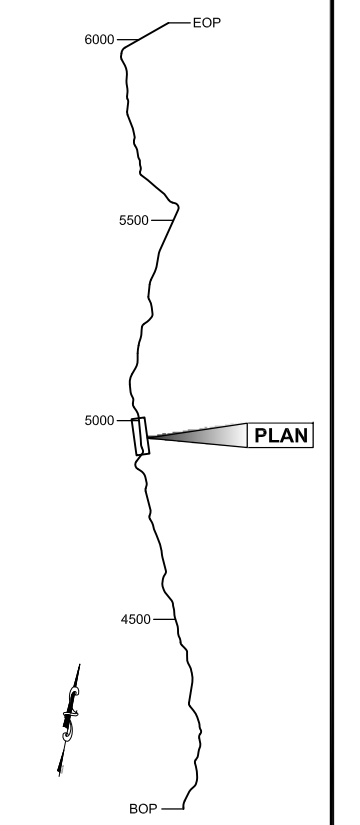
CHECKED BY:
 DESIGNED BY:
 DRAWN BY:

DRAFT

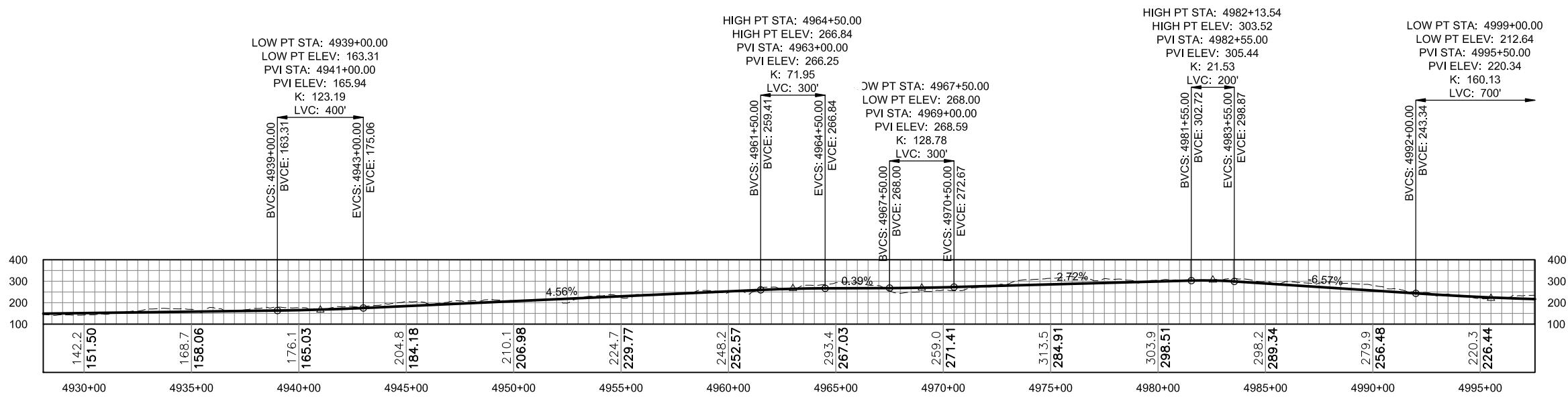
STATE OF ALASKA
 DEPARTMENT OF TRANSPORTATION
 & PUBLIC FACILITIES
 SOUTHEAST REGION
 JNU-WEST LYNN CANAL
 HIGHWAY, ALTERNATIVE 3
 PROJECT #71100
**2012 EIS
 PLAN & PROFILE
 VIEW**

PROJECT DESIGNATION	
71100	
STATE	YEAR
ALASKA	2013
SHEET NUMBER	TOTAL SHEETS
WL13	XX

RECORD OF REVISIONS		
No.	DATE	DESCRIPTION



PLAN



PROFILE

DO NOT SCALE FROM THESE DRAWINGS USE DIMENSIONS

CHECKED BY:
 DESIGNED BY:
 DRAWN BY:

DRAFT

STATE OF ALASKA
 DEPARTMENT OF TRANSPORTATION
 & PUBLIC FACILITIES
 SOUTHEAST REGION

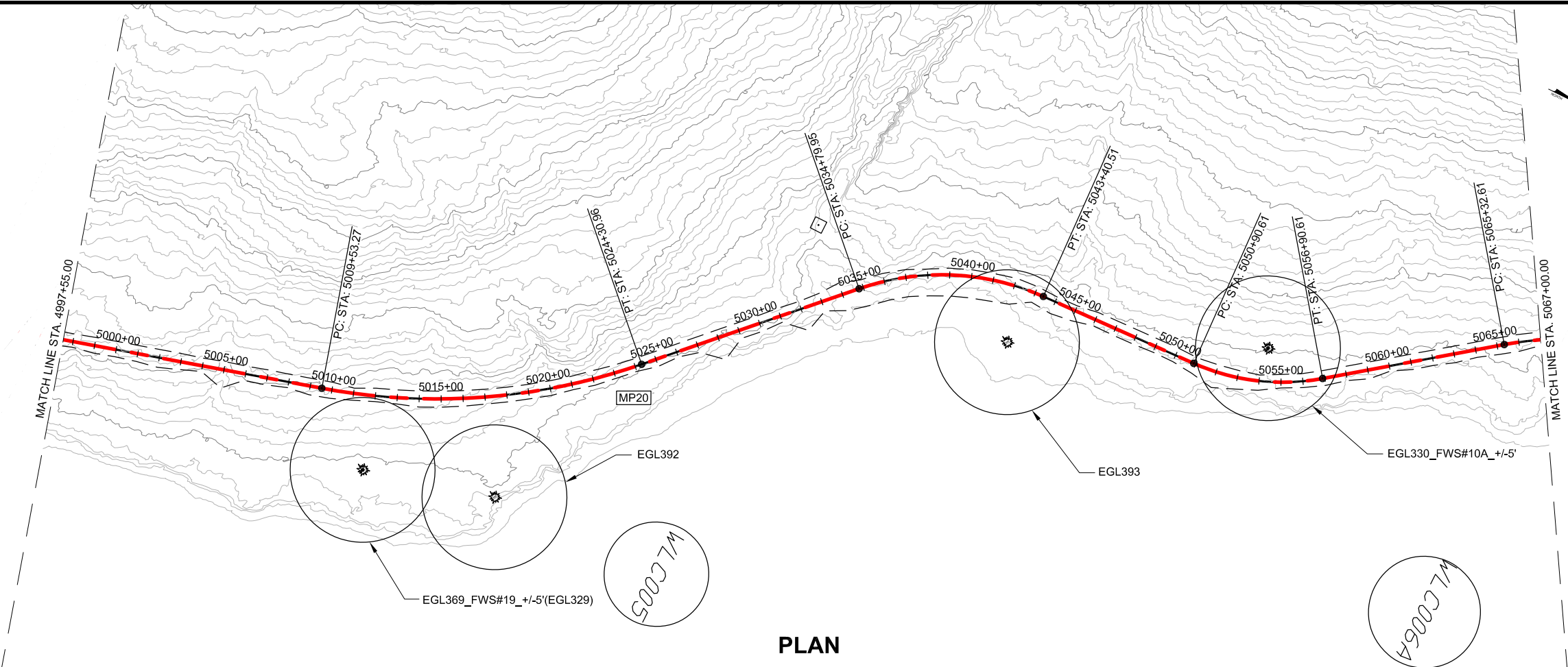
JNU-WEST LYNN CANAL
 HIGHWAY, ALTERNATIVE 3
 PROJECT #71100

**2012 EIS
 PLAN & PROFILE
 VIEW**

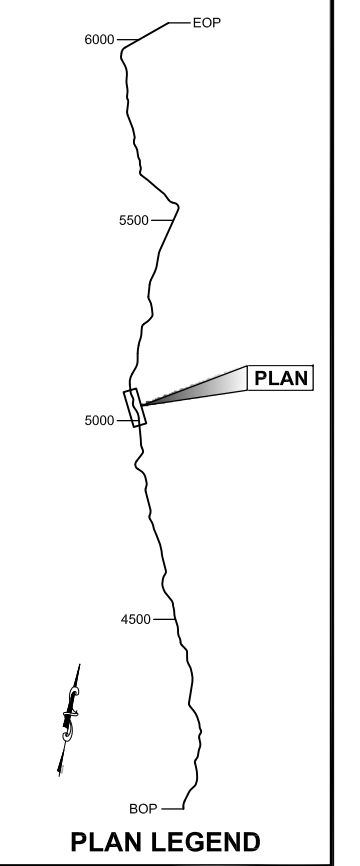
PROJECT DESIGNATION
71100

STATE	YEAR
ALASKA	2013
SHEET NUMBER	TOTAL SHEETS
WL14	XX

ADDENDUM NUMBER		
ATTACHMENT NUMBER		
RECORD OF REVISIONS		
No.	DATE	DESCRIPTION



PLAN



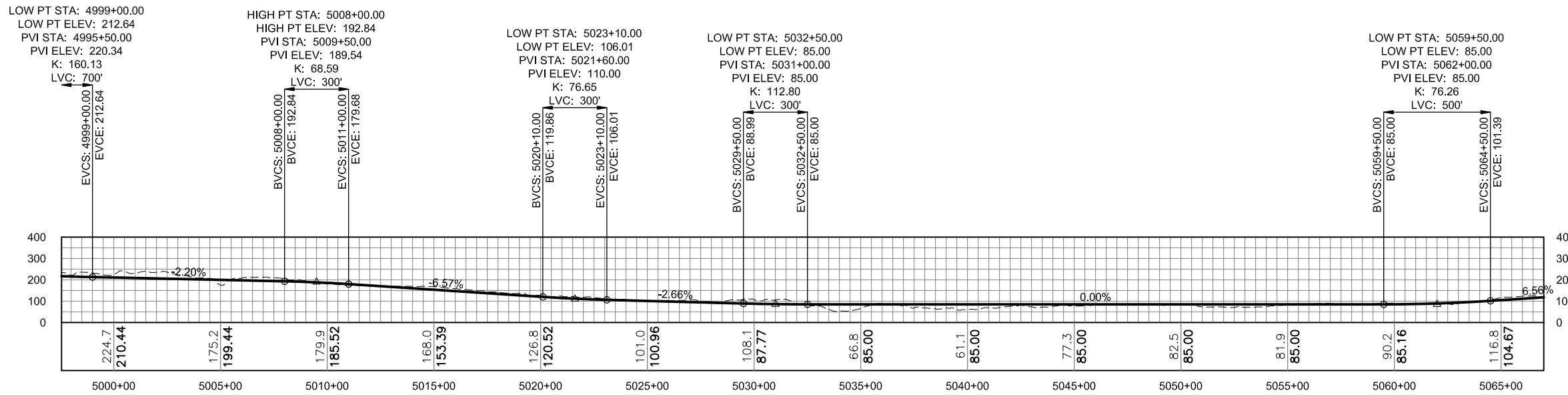
PLAN LEGEND

CHECKED BY: _____
 DESIGNED BY: _____
 DRAWN BY: _____

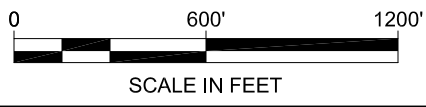
DRAFT

STATE OF ALASKA
 DEPARTMENT OF TRANSPORTATION
 & PUBLIC FACILITIES
 SOUTHEAST REGION
 JNU-WEST LYNN CANAL
 HIGHWAY, ALTERNATIVE 3
 PROJECT #71100
**2012 EIS
 PLAN & PROFILE
 VIEW**

PROJECT DESIGNATION	
71100	
STATE	YEAR
ALASKA	2013
SHEET NUMBER	TOTAL SHEETS
WL15	XX



PROFILE



DO NOT SCALE FROM THESE DRAWINGS USE DIMENSIONS

